Economic Impact Report

This report depicts the economic impact of the following Scenarios:

DON-0084A: Cambria / Willow Grove to McGuire

The data in this report is rolled up by Action

As of: Fri Apr 08 15:09:28 EDT 2005

ECONOMIC IMPACT DATA

Scenario:	Cambria / Willow Grove to McGuire
Economic Region of Influence(ROI):	Philadelphia, PA Metropolitan Division
Base:	NAS WILLOW GROVE
Action:	Nas Willow Grove (Lose)

Overall Economic Impact of Proposed BRAC-05 Action:

ROI Population (2002):	3,866,263
ROI Employment (2002):	2,273,372
Authorized Manpower (2005):	1,012
Authorized Manpower(2005) / ROI Employment(2002):	0.04%
Total Estimated Job Change:	-1,930
Total Estimated Job Change / ROI Employment(2002):	-0.08%

Cumulative Job Change (Gain/Loss) Over Time:

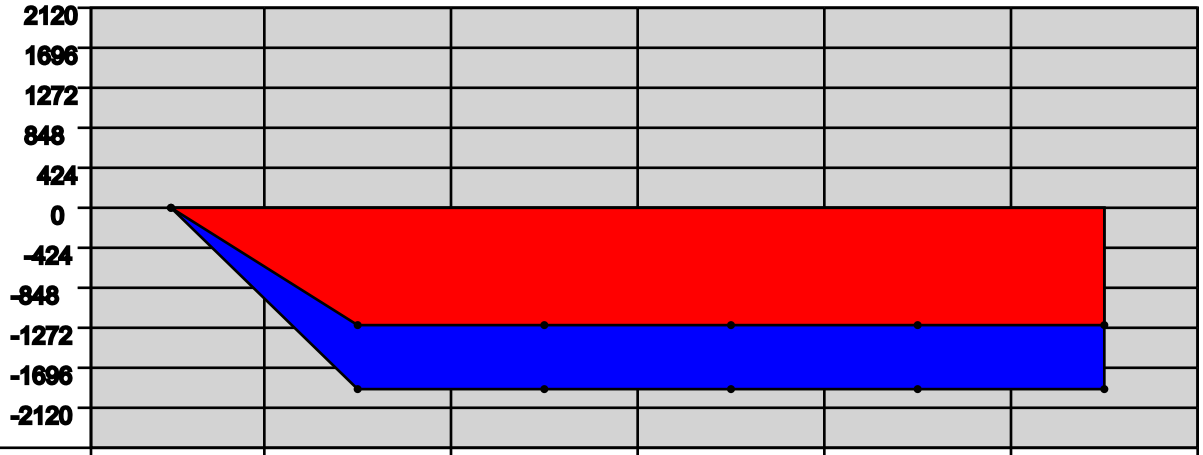

YEAR:	2006	2007	2008	2009	2010	2011
Direct Military:	0	-845	0	0	0	0
Direct Civilian:	-2	-360	0	0	0	0
Direct Student:	0	-20	0	0	0	0
Direct Contractor:	0	-5	0	0	0	0
Cumulative Direct:	-2	-1232	-1232	-1232	-1232	-1232
Cum Indir/Induc:	-2	-698	-698	-698	-698	-698
Cumulative Total:	-4	-1930	-1930	-1930	-1930	-1,930

Philadelphia, PA Metropolitan Division Trend Data

Employment Trend (1988-2002)

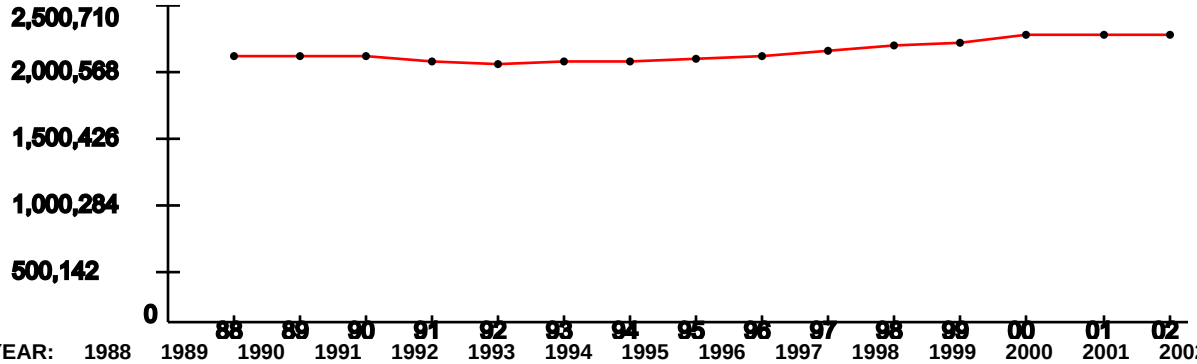

YEAR:	1988	1989	1990	1991	1992	1993	1994	1995	1996	1997	1998	1999	2000	2001	2002
Index:	1	1.01	1.01	0.98	0.97	0.98	0.98	0.99	1	1.02	1.04	1.06	1.08	1.08	1.08

Represents the ROI's indexed employment change since 1988

Unemployment Percentage Trend (1990-2003)

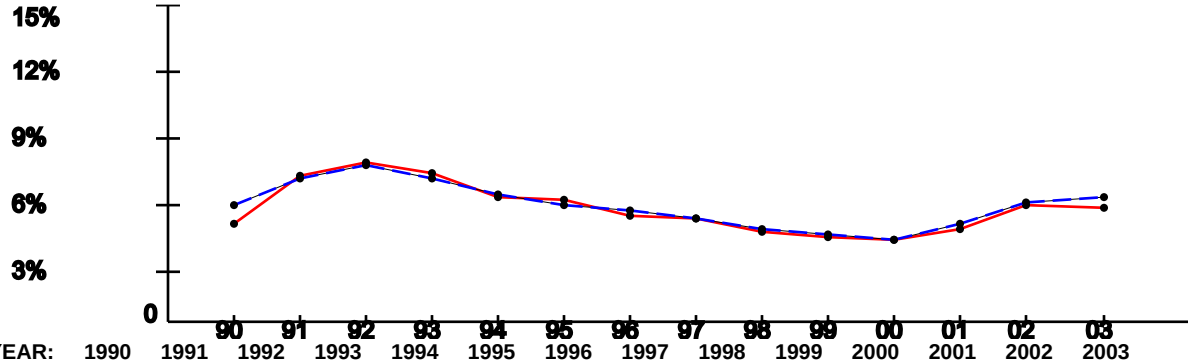

YEAR:	1990	1991	1992	1993	1994	1995	1996	1997	1998	1999	2000	2001	2002	2003
ROI:	4.79%	6.95%	7.61%	7.18%	6.04%	5.82%	5.13%	4.96%	4.36%	4.16%	4.05%	4.45%	5.62%	5.56%
USA:	5.6%	6.83%	7.5%	6.91%	6.09%	5.59%	5.4%	4.94%	4.51%	4.21%	3.99%	4.74%	5.79%	5.99%

Per Capita Income x $1,000 (1988-2002)

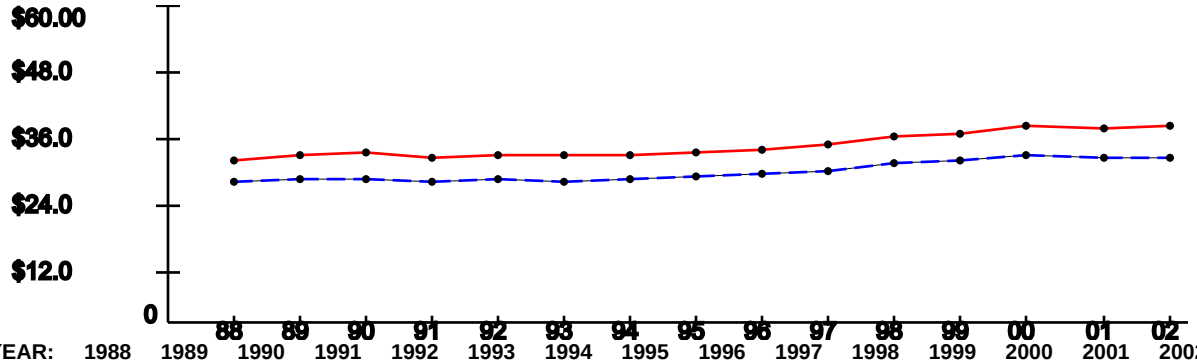

YEAR:	1988	1989	1990	1991	1992	1993	1994	1995	1996	1997	1998	1999	2000	2001	2002
ROI:	$30.87	$31.86	$32.3	$31.65	$32.23	$31.97	$31.99	$32.44	$33.14	$33.88	$35.7	$36.15	$37.51	$37.19	$37.59
USA:	$26.96	$27.48	$27.42	$26.87	$27.35	$27.18	$27.53	$27.86	$28.35	$29.04	$30.35	$30.86	$31.89	$31.72	$31.61

Note: National trend lines are dashed

As of: Fri Apr 08 15:09:28 EDT 2005

ECONOMIC IMPACT DATA

Scenario: Cambria / Willow Grove to McGuire
Economic Region of Influence(ROI): Johnstown, PA Metropolitan Statistical Area
Base: MCRC JOHNSTOWN
Action: MCRC Johnstown (Cambria)

Overall Economic Impact of Proposed BRAC-05 Action:

ROI Population (2002):	150,324
ROI Employment (2002):	74,442
Authorized Manpower (2005):	108
Authorized Manpower(2005) / ROI Employment(2002):	0.15%
Total Estimated Job Change:	-138
Total Estimated Job Change / ROI Employment(2002):	-0.19%

Cumulative Job Change (Gain/Loss) Over Time:

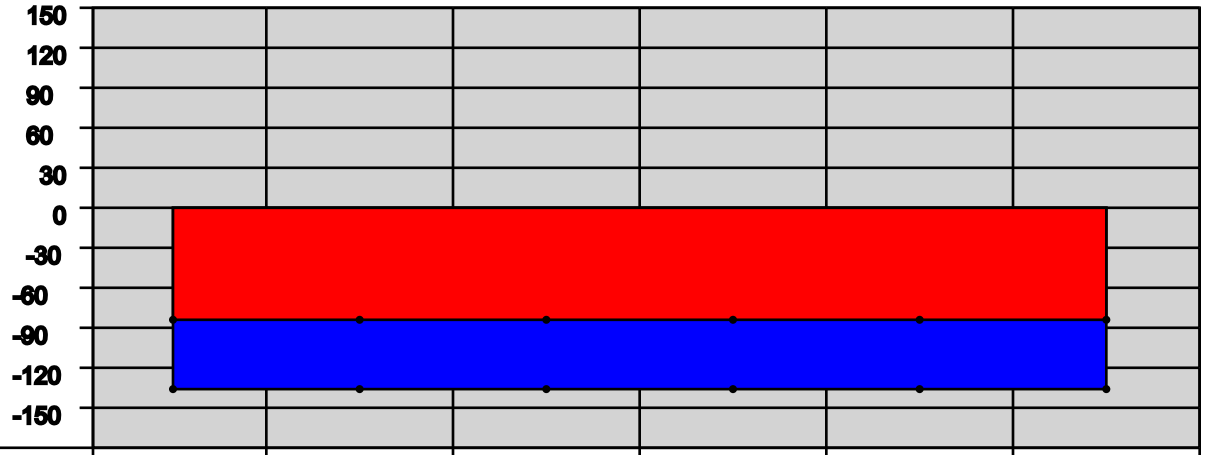

YEAR:	2006	2007	2008	2009	2010	2011
Direct Military:	-86	0	0	0	0	0
Direct Civilian:	0	0	0	0	0	0
Direct Student:	0	0	0	0	0	0
Direct Contractor:	0	0	0	0	0	0
Cumulative Direct:	-86	-86	-86	-86	-86	-86
Cum Indir/Induc:	-52	-52	-52	-52	-52	-52
Cumulative Total:	-138	-138	-138	-138	-138	-138

Johnstown, PA Metropolitan Statistical Area Trend Data

Employment Trend (1988-2002)

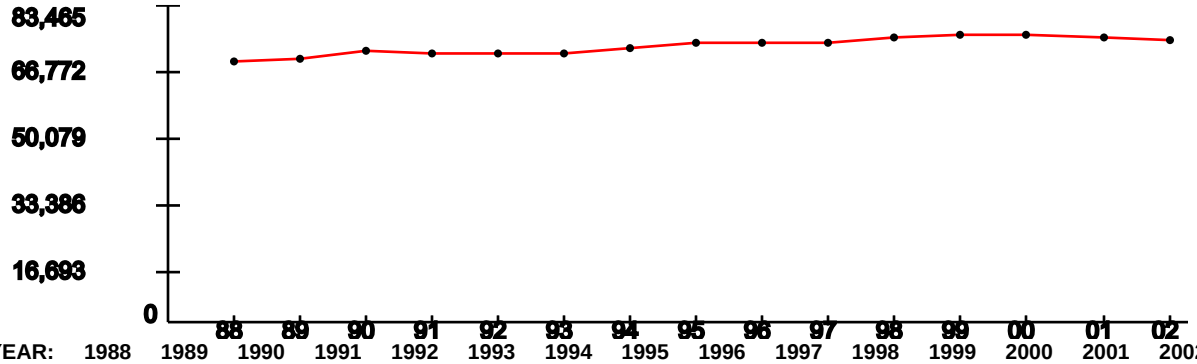

YEAR:	1988	1989	1990	1991	1992	1993	1994	1995	1996	1997	1998	1999	2000	2001	2002
Index:	1	1.01	1.04	1.03	1.03	1.03	1.05	1.08	1.08	1.08	1.09	1.1	1.1	1.09	1.08

Represents the ROI's indexed employment change since 1988

Unemployment Percentage Trend (1990-2003)

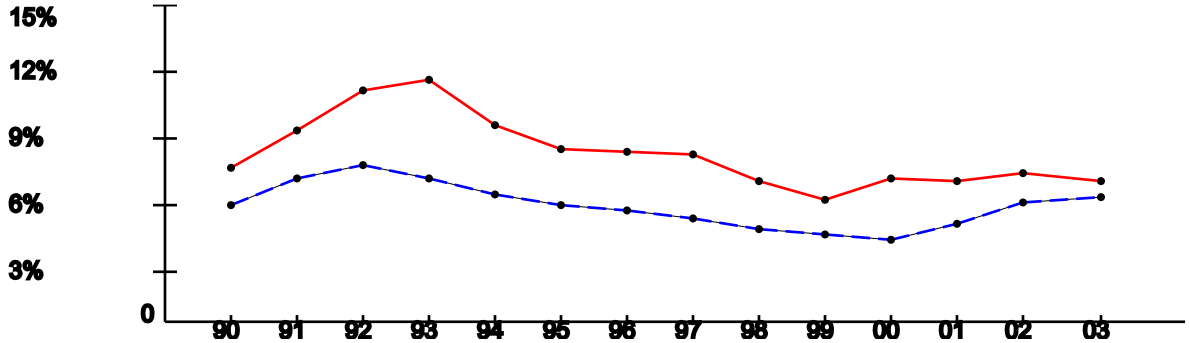

YEAR:	1990	1991	1992	1993	1994	1995	1996	1997	1998	1999	2000	2001	2002	2003
ROI:	7.42%	9.12%	11.02%	11.47%	9.4%	8.26%	8.09%	8%	6.7%	5.82%	6.82%	6.78%	7.14%	6.78%
USA:	5.6%	6.83%	7.5%	6.91%	6.09%	5.59%	5.4%	4.94%	4.51%	4.21%	3.99%	4.74%	5.79%	5.99%

Per Capita Income x $1,000 (1988-2002)

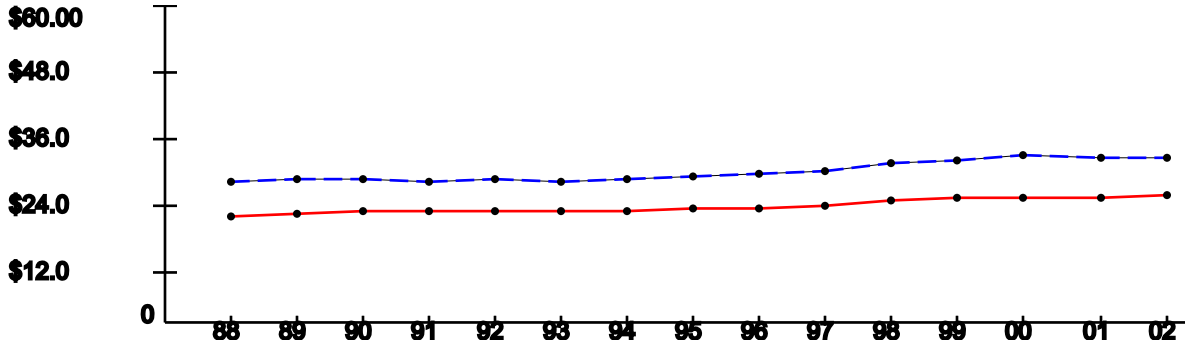

YEAR:	1988	1989	1990	1991	1992	1993	1994	1995	1996	1997	1998	1999	2000	2001	2002
ROI:	$20.27	$21.15	$21.29	$21.49	$21.66	$21.5	$21.73	$22.01	$22.12	$22.54	$23.56	$24.03	$23.96	$24.03	$24.43
USA:	$26.96	$27.48	$27.42	$26.87	$27.35	$27.18	$27.53	$27.86	$28.35	$29.04	$30.35	$30.86	$31.89	$31.72	$31.61

Note: National trend lines are dashed

As of: Fri Apr 08 15:09:28 EDT 2005

ECONOMIC IMPACT DATA

Scenario: Cambria / Willow Grove to McGuire
Economic Region of Influence(ROI): Camden, NJ Metropolitan Division
Base: McGuire AFB
Action: McGuire AFB (Receive)

Overall Economic Impact of Proposed BRAC-05 Action:

ROI Population (2002):	1,211,802
ROI Employment (2002):	619,919
Authorized Manpower (2005):	6,203
Authorized Manpower(2005) / ROI Employment(2002):	1%
Total Estimated Job Change:	836
Total Estimated Job Change / ROI Employment(2002):	0.13%

Cumulative Job Change (Gain/Loss) Over Time:

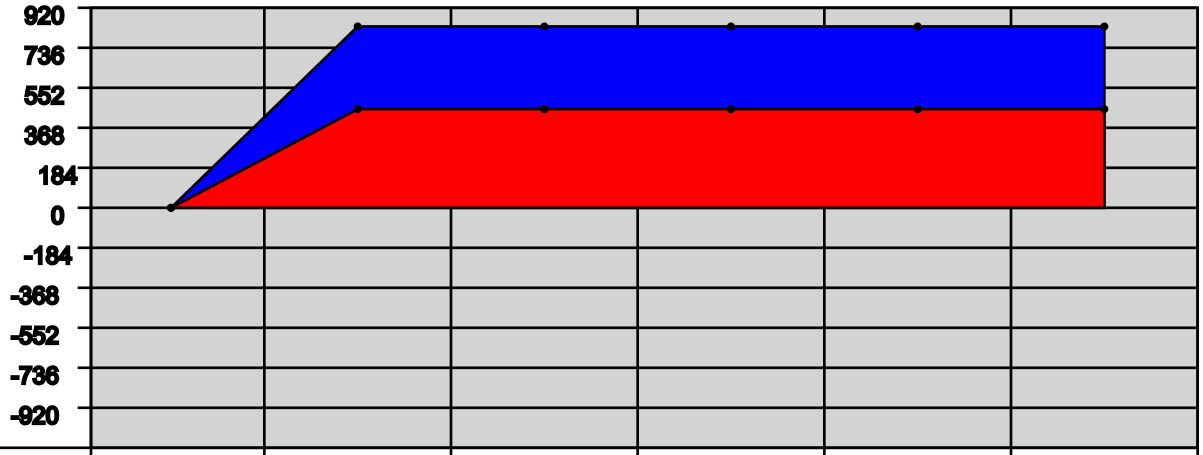

YEAR:	2006	2007	2008	2009	2010	2011
Direct Military:	0	417	0	0	0	0
Direct Civilian:	0	36	0	0	0	0
Direct Student:	0	0	0	0	0	0
Direct Contractor:	0	0	0	0	0	0
Cumulative Direct:	0	453	453	453	453	453
Cum Indir/Induc:	0	383	383	383	383	383
Cumulative Total:	0	836	836	836	836	836

Camden, NJ Metropolitan Division Trend Data

Employment Trend (1988-2002)

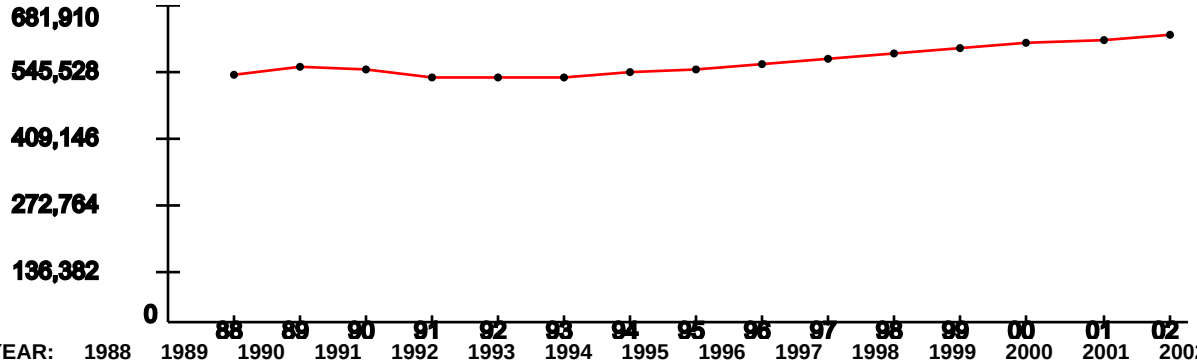

YEAR:	1988	1989	1990	1991	1992	1993	1994	1995	1996	1997	1998	1999	2000	2001	2002
Index:	1	1.03	1.02	0.98	0.98	0.99	1.01	1.02	1.04	1.06	1.08	1.1	1.12	1.14	1.16

Represents the ROI's indexed employment change since 1988

Unemployment Percentage Trend (1990-2003)

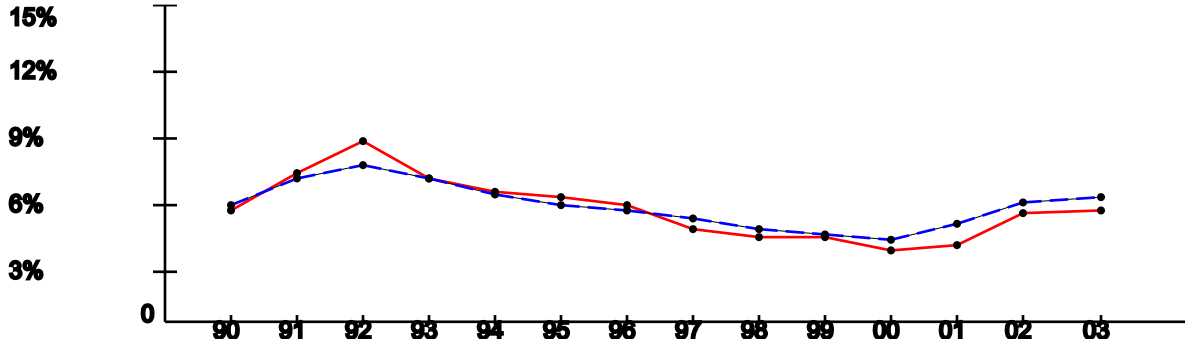

YEAR:	1990	1991	1992	1993	1994	1995	1996	1997	1998	1999	2000	2001	2002	2003
ROI:	5.39%	7.13%	8.65%	6.87%	6.24%	5.94%	5.61%	4.5%	4.11%	4.15%	3.54%	3.73%	5.24%	5.42%
USA:	5.6%	6.83%	7.5%	6.91%	6.09%	5.59%	5.4%	4.94%	4.51%	4.21%	3.99%	4.74%	5.79%	5.99%

Per Capita Income x $1,000 (1988-2002)

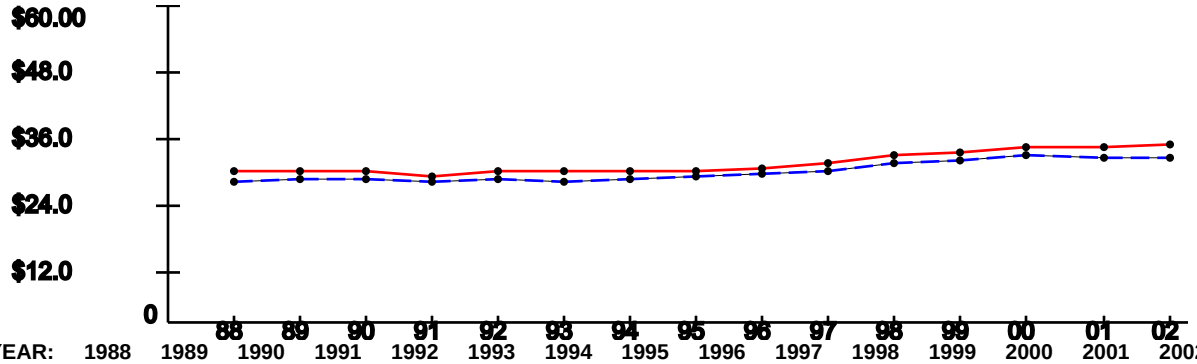

YEAR:	1988	1989	1990	1991	1992	1993	1994	1995	1996	1997	1998	1999	2000	2001	2002
ROI:	$28.83	$29.24	$28.81	$28.12	$29.16	$28.76	$28.85	$28.96	$29.55	$30.66	$31.87	$32.41	$33.29	$33.66	$34.06
USA:	$26.96	$27.48	$27.42	$26.87	$27.35	$27.18	$27.53	$27.86	$28.35	$29.04	$30.35	$30.86	$31.89	$31.72	$31.61

Note: National trend lines are dashed

As of: Fri Apr 08 15:09:28 EDT 2005

ECONOMIC IMPACT DATA

Scenario: Cambria / Willow Grove to McGuire
Economic Region of Influence(ROI): Camden, NJ Metropolitan Division
Base: DIX
Action: Fort DIX (Receive)

Overall Economic Impact of Proposed BRAC-05 Action:

ROI Population (2002):	1,211,802
ROI Employment (2002):	619,919
Authorized Manpower (2005):	2,261
Authorized Manpower(2005) / ROI Employment(2002):	0.36%
Total Estimated Job Change:	52
Total Estimated Job Change / ROI Employment(2002):	0.01%

Cumulative Job Change (Gain/Loss) Over Time:

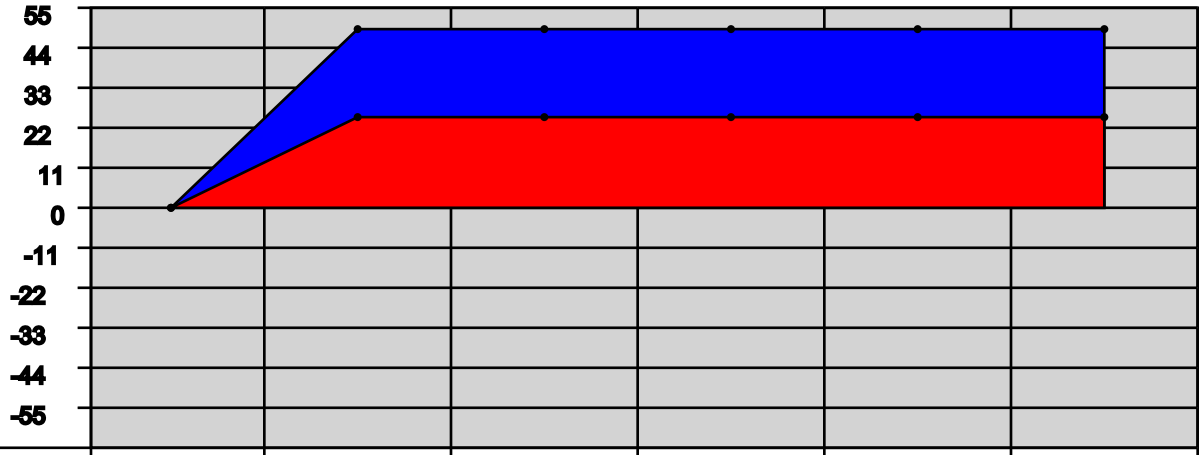

YEAR:	2006	2007	2008	2009	2010	2011
Direct Military:	0	4	0	0	0	0
Direct Civilian:	0	20	0	0	0	0
Direct Student:	0	2	0	0	0	0
Direct Contractor:	0	0	0	0	0	0
Cumulative Direct:	0	26	26	26	26	26
Cum Indir/Induc:	0	26	26	26	26	26
Cumulative Total:	0	52	52	52	52	52

Camden, NJ Metropolitan Division Trend Data

Employment Trend (1988-2002)

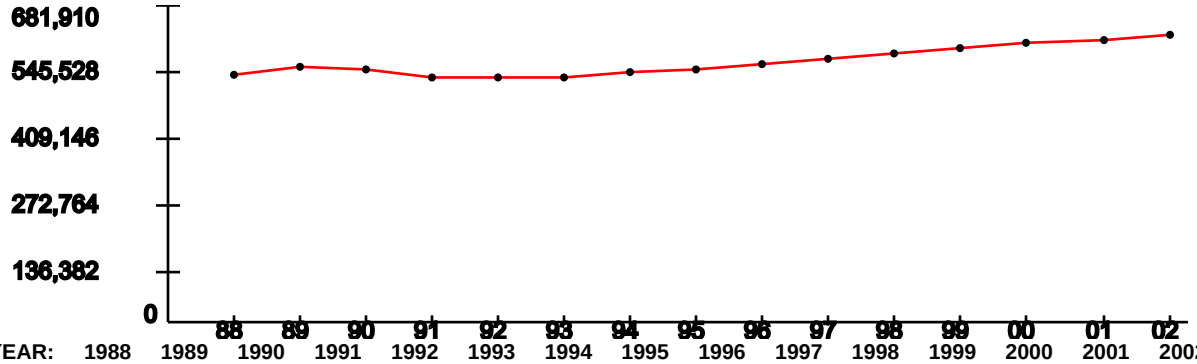

YEAR:	1988	1989	1990	1991	1992	1993	1994	1995	1996	1997	1998	1999	2000	2001	2002
Index:	1	1.03	1.02	0.98	0.98	0.99	1.01	1.02	1.04	1.06	1.08	1.1	1.12	1.14	1.16

Represents the ROI's indexed employment change since 1988

Unemployment Percentage Trend (1990-2003)

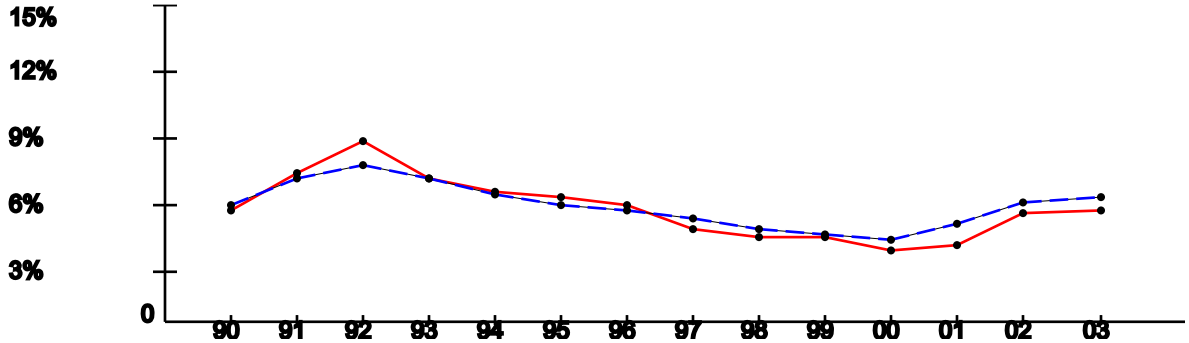

YEAR:	1990	1991	1992	1993	1994	1995	1996	1997	1998	1999	2000	2001	2002	2003
ROI:	5.39%	7.13%	8.65%	6.87%	6.24%	5.94%	5.61%	4.5%	4.11%	4.15%	3.54%	3.73%	5.24%	5.42%
USA:	5.6%	6.83%	7.5%	6.91%	6.09%	5.59%	5.4%	4.94%	4.51%	4.21%	3.99%	4.74%	5.79%	5.99%

Per Capita Income x $1,000 (1988-2002)

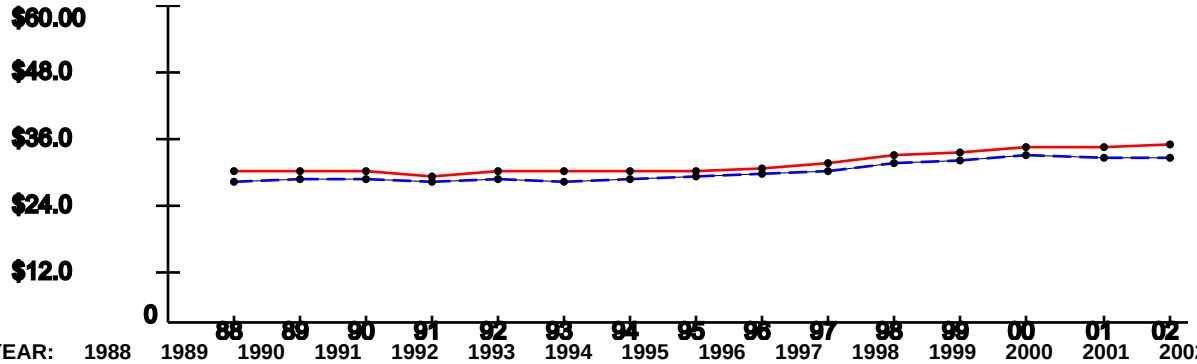

YEAR:	1988	1989	1990	1991	1992	1993	1994	1995	1996	1997	1998	1999	2000	2001	2002
ROI:	$28.83	$29.24	$28.81	$28.12	$29.16	$28.76	$28.85	$28.96	$29.55	$30.66	$31.87	$32.41	$33.29	$33.66	$34.06
USA:	$26.96	$27.48	$27.42	$26.87	$27.35	$27.18	$27.53	$27.86	$28.35	$29.04	$30.35	$30.86	$31.89	$31.72	$31.61

Note: National trend lines are dashed

As of: Fri Apr 08 15:09:28 EDT 2005

ECONOMIC IMPACT DATA

Scenario: Cambria / Willow Grove to McGuire
Economic Region of Influence(ROI): New Bern, NC Micropolitan Statistical Area
Base: CO MCAS CHERRY PT
Action: Cherry Point (Receive)

Overall Economic Impact of Proposed BRAC-05 Action:

ROI Population (2002):	114,495
ROI Employment (2002):	66,366
Authorized Manpower (2005):	13,912
Authorized Manpower(2005) / ROI Employment(2002):	20.96%
Total Estimated Job Change:	124
Total Estimated Job Change / ROI Employment(2002):	0.19%

Cumulative Job Change (Gain/Loss) Over Time:

YEAR:	2006	2007	2008	2009	2010	2011
Direct Military:	0	64	0	0	0	0
Direct Civilian:	0	8	0	0	0	0
Direct Student:	0	0	0	0	0	0
Direct Contractor:	0	0	0	0	0	0
Cumulative Direct:	0	72	72	72	72	72
Cum Indir/Induc:	0	52	52	52	52	52
Cumulative Total:	0	124	124	124	124	124

New Bern, NC Micropolitan Statistical Area Trend Data

Employment Trend (1988-2002)

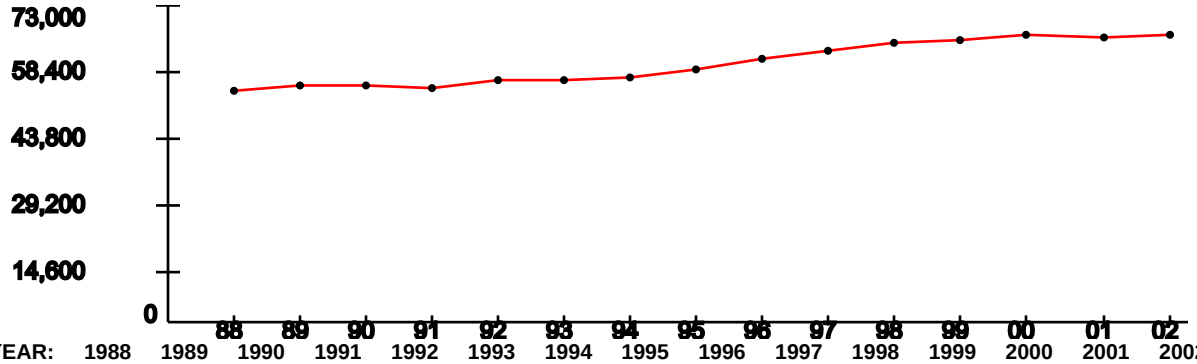

YEAR:	1988	1989	1990	1991	1992	1993	1994	1995	1996	1997	1998	1999	2000	2001	2002
Index:	1	1.02	1.02	1.01	1.05	1.05	1.06	1.1	1.14	1.17	1.21	1.22	1.24	1.23	1.24

Represents the ROI's indexed employment change since 1988

Unemployment Percentage Trend (1990-2003)

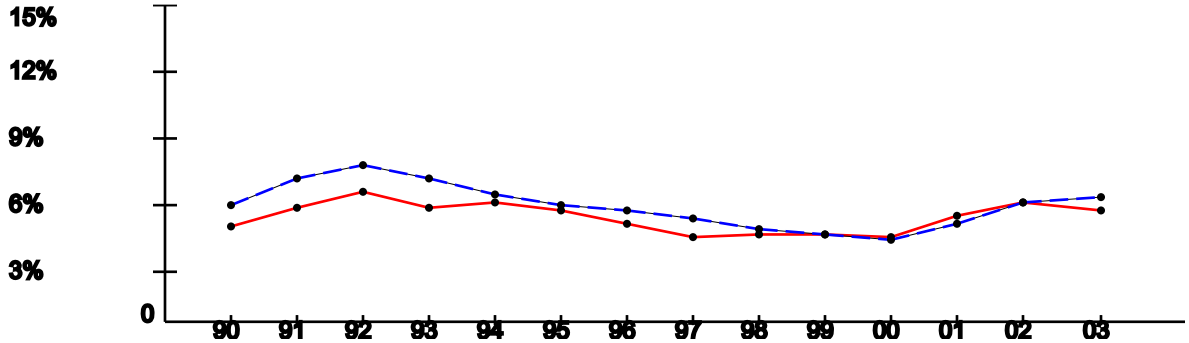

YEAR:	1990	1991	1992	1993	1994	1995	1996	1997	1998	1999	2000	2001	2002	2003
ROI:	4.61%	5.56%	6.22%	5.47%	5.75%	5.4%	4.75%	4.12%	4.31%	4.2%	4.13%	5.14%	5.72%	5.33%
USA:	5.6%	6.83%	7.5%	6.91%	6.09%	5.59%	5.4%	4.94%	4.51%	4.21%	3.99%	4.74%	5.79%	5.99%

Per Capita Income x $1,000 (1988-2002)

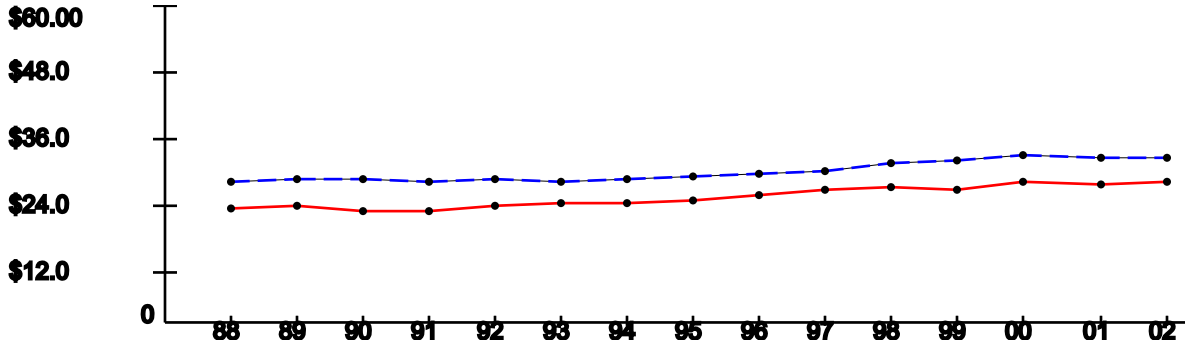

YEAR:	1988	1989	1990	1991	1992	1993	1994	1995	1996	1997	1998	1999	2000	2001	2002
ROI:	$21.82	$22.45	$21.45	$21.58	$22.73	$22.9	$23.18	$23.53	$24.45	$25.26	$25.79	$25.57	$26.77	$26.28	$26.78
USA:	$26.96	$27.48	$27.42	$26.87	$27.35	$27.18	$27.53	$27.86	$28.35	$29.04	$30.35	$30.86	$31.89	$31.72	$31.61

Note: National trend lines are dashed

DRAFT DELIBERATIVE DOCUMENT - FOR DISCUSSION PURPOSES ONLY - NOT RELEASABLE UNDER FOIA
This document may contain information protected from disclosure by public law, regulations or orders.

JPAT 7 Installation and Activity Reports
Navy
As of April 20, 2005

On November 15, 2002, the Deputy Assistant Secretary of the Air Force for Basing and Infrastructure Analysis published an interim report on BRAC Criterion 7. It contained individual reports for military department installations and DoD activities/agencies. The military departments, agencies, and activities continue to update the data used to generate these reports. The attached files provide individual installation and activity reports that incorporate changes received after the November 15 interim report was published.

The files are in Word format. There are four files—one for each military department and one for the OSD agencies and activities. Each contains this cover sheet, a table of contents, a reference sheet explaining the data elements included in the reports, and an alphabetized set of individual installation/activity reports.

Printing Reports. The files containing the individual reports are quite lengthy. Accordingly, caution should be exercised before printing an entire file. If printed copies of specific installation or activity reports are needed, locate the desired report(s) and print only the page range for that report. Page numbers are in the lower right hand corner of each page and are also shown at the bottom left corner of the Word document window. Note also that, in the electronic documents, the table of contents contains hyperlinks—when you click on an installation or activity name in the table of contents, Word will jump to the selected report.

Using the Reports for BRAC Deliberations. In the event a decision to close or realign an installation or activity is determined using an element of Criterion 7 as the discriminating factor, the responsible service or joint cross service group will notify the JPAT 7 Executive Agent Functional Representative (AF/DPX) in writing. In this event, the JPAT 7 team will refine that specific data element to ensure 100% accuracy. If you have any questions, the JPAT 7 team stands ready to assist. The Functional POC for JPAT 7 is Col Yvonne Schilz, 703-614-2534.

Table of Contents

Reference Sheet 9
AEGIS_TECHREP_MOORESTOWN_NJ, NJ 13
BLOUNT_ISLAND_CMD_JACKSONVILLE_FL, FL 16
CBC_GULFPORT_MS, MS 19
CG_MAGTF_TRNGCOM, CA 22
CG_MCAS_CHERRY_PT, NC 25
CG_MCAS_MIRAMAR_CA, CA 28
CG_MCB_CAMP_LEJEUNE_NC, NC 31
CG_MCB_CAMPEN, CA 34
CG_MCB_HAWAII, HI 37
CG_MCB_QUANTICO_VA, VA 40
CG_MCRD_PARRIS_ISLAND_SC, SC 43
CG_MCRD_SAN_DIEGO_CA, CA 46
CO_MCLB_ALBANY_GA, GA 49
CO_MCLB_BARSTOW_CA, CA 52
COMNAVDIST_WASHINGTON_DC, DC 55
COMNAVMARIANAS_GU, GU 58
COMNAVMETOCCOM_STENNIS_SPACE_CENTER_MS, MS 61
COMUSNAVAK_JUNEAU_AK, AK 64
ENGFLDACT_WEST_SAN_BRUNO_CA, CA 67
FIRST_MCD_GARDEN_CITY_LI_NY, NY 70
FOURTH_LAAD_BN, CA 73
HMLA_SEVEN_SEVEN_FIVE_DET_ALPHA, PA 76
HQBN_HQMC_HENDERSON_HALL_VA, VA 79
HRSC_PHILADELPHIA_PA, PA 82
HRSC_SILVERDALE_WA, WA 85
HRSC_STENNIS_MS, MS 88
IF_NAVSTA_ANNAPOLIS_MD, MD 91
IF_NAVSURFWARCENDIV_DAHLGREN_VA, VA 94
IF_NAVSURFWARCENDIV_INDIAN_HEAD_MD, MD 97
IF_NSA_PHILADELPHIA_PA, PA 100
IF_PNBC_PHILADELPHIA_PA, PA 103
INSP_INSTR_STF_AYERS_MA, MA 106
INSP_INSTR_STF_BAKERSFIELD_CA, CA 109
INSP_INSTR_STF_BALTIMORE_MD, MD 112
INSP_INSTR_STF_BROOKLYN_NY, NY 115
INSP_INSTR_STF_CHARLESTON_SC, SC 118
INSP_INSTR_STF_CHICAGO_IL, IL 121
INSP_INSTR_STF_CLEVELAND_OH, OH 124
INSP_INSTR_STF_DAYTON_OH, OH 127
INSP_INSTR_STF_DETROIT_MI, MI 130
INSP_INSTR_STF_EASTOVER_SC, SC 133
INSP_INSTR_STF_FOLSOM_PA, PA 136
INSP_INSTR_STF_GALVESTON_TX, TX 139
INSP_INSTR_STF_HUNTSVILLE_AL, AL 142

INSP_INSTR_STF_LAFAYETTE_LA, LA 145
INSP_INSTR_STF_LYNCHBURG_VA, VA 148
INSP_INSTR_STF_MEMPHIS_TN, TN 151
INSP_INSTR_STF_MONTGOMERY_AL, AL 154
INSP_INSTR_STF_NEWPORT_NEWS_VA, VA 157
INSP_INSTR_STF_PICO_RIVERA_CA, CA 160
INSP_INSTR_STF_ROME_GA, GA 163
INSP_INSTR_STF_SAN_BRUNO_CA, CA 166
INSP_INSTR_STF_SYRACUSE_NY, NY 169
INSP_INSTR_STF_TAMPA_FL, FL 172
INSP_INSTR_STF_TERRE_HAUTE_IN, IN 175
INSP_INSTR_STF_TEXARKANA_TX, TX 178
INSP_INSTR_STF_TOPEKA_KS, KS 181
INSP_INSTR_STF_WEST_TRENTON_NJ, NJ 184
INSP_INSTR_STF_WILMINGTON_NC, NC 187
INSP_INSTR_STF_YAKIMA_WA, WA 190
MAG_FOUR_NINE_DET_B, NY 193
MARCORSUPACT_KANSAS_CITY_MO, MO 196
MASS_SIX, MA 199
MCAS_BEAUFORT_SC, SC 202
MCAS_YUMA_AZ, AZ 205
MCMWTC, CA 208
MWSS_FOUR_SEVEN_THREE_DET_ALPHA, CA 211
MWSS_FOUR_SEVEN_TWO_DET_ALPHA, PA 214
NADEP_JACKSONVILLE_FL_DET_CECIL_FIELD, FL 217
NAF_EL_CENTRO_CA, CA 220
NAS_ATLANTA_GA, GA 223
NAS_BRUNSWICK_ME, ME 226
NAS_CORPUS_CHRISTI_TX, TX 229
NAS_FALLON_NV, NV 232
NAS_JACKSONVILLE_FL, FL 235
NAS_JRB_FT_WORTH_TX, TX 238
NAS_JRB_NEW_ORLEANS_LA, LA 241
NAS_JRB_WILLOW_GROVE_PA, PA 244
NAS_KEY_WEST_FL, FL 247
NAS_KINGSVILLE_TX, TX 250
NAS_LEMOORE_CA, CA 253
NAS_MERIDIAN_MS, MS 256
NAS_NORTH_ISLAND_CA, CA 259
NAS_OCEANA_VA, VA 262
NAS_PATUXENT_RIVER_MD, MD 265
NAS_PENSACOLA_FL, FL 268
NAS_WHIDBEY_ISLAND_WA, WA 271
NAS_WHITING_FIELD_MILTON_FL, FL 274
NAVAIRENGSTA_LAKEHURST_NJ, NJ 277
NAVAIRWPNSTA_CHINA_LAKE_CA, CA 280
NAVBASE_VENTURA_CTY_PT_MUGU_CA, CA 283
NAVCRANECEN_LESTER_PA, PA 286
NAVCRUITDIST_ATLANTA_GA, GA 289

NAVCRUITDIST_BUFFALO_NY, NY 292
NAVCRUITDIST_COLUMBUS_OH, OH 295
NAVCRUITDIST_DALLAS_TX, TX 298
NAVCRUITDIST_DENVER_CO, CO 301
NAVCRUITDIST_DETROIT_MI, MI 304
NAVCRUITDIST_EAST_MEADOW_NY, NY 307
NAVCRUITDIST_HOUSTON_TX, TX 310
NAVCRUITDIST_INDIANAPOLIS_IN, IN 313
NAVCRUITDIST_JACKSONVILLE_FL, FL 316
NAVCRUITDIST_KANSAS_CITY_MO, MO 319
NAVCRUITDIST_LOS_ANGELES_CA, CA 322
NAVCRUITDIST_MIAMI_FL, FL 325
NAVCRUITDIST_MINNEAPOLIS_MN, MN 328
NAVCRUITDIST_MONTGOMERY_AL, AL 331
NAVCRUITDIST_NASHVILLE_TN, TN 334
NAVCRUITDIST_NEW_ENGLAND_BOSTON_MA, MA 337
NAVCRUITDIST_OMAHA_NE, NE 340
NAVCRUITDIST_PHOENIX_AZ, AZ 343
NAVCRUITDIST_PITTSBURGH_PA, PA 346
NAVCRUITDIST_PORTLAND_OR, OR 349
NAVCRUITDIST_RALEIGH_NC, NC 352
NAVCRUITDIST_RICHMOND_VA, VA 355
NAVCRUITDIST_SAN_FRANCISCO_CA, CA 358
NAVCRUITDIST_SEATTLE_WA, WA 361
NAVCRUITDIST_ST_LOUIS_MO, MO 364
NAVCRUITREG_NORTH_SCOTIA_NY, NY 367
NAVCRUITREG_SOUTH_MACON_GA, GA 370
NAVCRUITREG_WEST_OAKLAND_CA, CA 373
NAVFAC_EFA_NORTHEAST_PHILADELPHIA_PA, PA 376
NAVFAC_EFA_NORTHWEST_POULSBO_WA, WA 379
NAVFAC_EFD_SOUTH_CHARLESTON_SC, SC 382
NAVHOSP_BEAUFORT_SC, SC 385
NAVHOSP_BREMERTON_WA, WA 388
NAVHOSP_CHARLESTON_SC, SC 391
NAVHOSP_GU, GU 394
NAVMAG_INDIAN_ISLAND, WA 397
NAVMAG_PEARL_HARBOR, HI 400
NAVMARCORESCEN_AKRON_OH, OH 403
NAVMARCORESCEN_ALAMEDA_CA, CA 406
NAVMARCORESCEN_ALBANY_NY, NY 409
NAVMARCORESCEN_AMARILLO_TX, TX 412
NAVMARCORESCEN_AMITYVILLE_NY, NY 415
NAVMARCORESCEN_AUGUSTA_GA, GA 418
NAVMARCORESCEN_AUSTIN_TX, TX 421
NAVMARCORESCEN_BATON_ROUGE_LA, LA 424
NAVMARCORESCEN_BATTLE_CREEK_MI, MI 427
NAVMARCORESCEN_BESSEMER_AL, AL 430
NAVMARCORESCEN_BOISE_ID, ID 433
NAVMARCORESCEN_BUFFALO_NY, NY 436

NAVMARCORESCEN_CHARLOTTE_NC, NC....439
NAVMARCORESCEN_CHATTANOOGA_TN, TN....442
NAVMARCORESCEN_CINCINNATI_OH, OH....445
NAVMARCORESCEN_COLUMBUS_OH, OH....448
NAVMARCORESCEN_DES_MOINES_IA, IA....451
NAVMARCORESCEN_EBENSBURG_PA, PA....454
NAVMARCORESCEN_ENCINO_CA, CA....457
NAVMARCORESCEN_ERIE_PA, PA....460
NAVMARCORESCEN_EUGENE_OR, OR....463
NAVMARCORESCEN_GRAND_RAPIDS_MI, MI....466
NAVMARCORESCEN_GREEN_BAY_WI, WI....469
NAVMARCORESCEN_GREENSBORO_NC, NC....472
NAVMARCORESCEN_GREENVILLE_SC, SC....475
NAVMARCORESCEN_HARRISBURG_PA, PA....478
NAVMARCORESCEN_HOUSTON_TX, TX....481
NAVMARCORESCEN_INDIANAPOLIS_IN, IN....484
NAVMARCORESCEN_KNOXVILLE_TN, TN....487
NAVMARCORESCEN_LANSING_MI, MI....490
NAVMARCORESCEN_LEHIGH_VALLEY_PA, PA....493
NAVMARCORESCEN_LITTLE_ROCK_AR, AR....496
NAVMARCORESCEN_LOS_ANGELES_CA, CA....499
NAVMARCORESCEN_MADISON_WI, WI....502
NAVMARCORESCEN_MANCHESTER_NH, NH....505
NAVMARCORESCEN_MIAMI_FL, FL....508
NAVMARCORESCEN_MILWAUKEE_WI, WI....511
NAVMARCORESCEN_MINNEAPOLIS_MN, MN....514
NAVMARCORESCEN_MOBILE_AL, AL....517
NAVMARCORESCEN_MORENO_VALLEY_CA, CA....520
NAVMARCORESCEN_MOUNDSVILLE_WV, WV....523
NAVMARCORESCEN_NEW_HAVEN_CT, CT....526
NAVMARCORESCEN_OMAHA_NE, NE....529
NAVMARCORESCEN_ORLANDO_FL, FL....532
NAVMARCORESCEN_PEORIA_IL, IL....535
NAVMARCORESCEN_PHOENIX_AZ, AZ....538
NAVMARCORESCEN_PITTSBURGH_PA, PA....541
NAVMARCORESCEN_PLAINVILLE_CT, CT....545
NAVMARCORESCEN_PORTLAND_OR, OR....548
NAVMARCORESCEN_PROVIDENCE_RI, RI....551
NAVMARCORESCEN_RALEIGH_NC, NC....554
NAVMARCORESCEN_READING_PA, PA....557
NAVMARCORESCEN_RENO_NV, NV....560
NAVMARCORESCEN_RICHMOND_VA, VA....563
NAVMARCORESCEN_ROANOKE_VA, VA....566
NAVMARCORESCEN_ROCHESTER_NY, NY....569
NAVMARCORESCEN_SACRAMENTO_CA, CA....572
NAVMARCORESCEN_SALT_LAKE_CITY_UT, UT....575
NAVMARCORESCEN_SHREVEPORT_LA, LA....578
NAVMARCORESCEN_SPOKANE_WA, WA....581
NAVMARCORESCEN_SPRINGFIELD_MO, MO....584

NAVMARCORESCEN_TACOMA_WA, WA 587
NAVMARCORESCEN_TALLAHASSEE_FL, FL 590
NAVMARCORESCEN_TOLEDO_OH, OH 593
NAVMARCORESCEN_TUCSON_AZ, AZ 596
NAVMARCORESCEN_TULSA_OK, OK 599
NAVMARCORESCEN_WACO_TX, TX 602
NAVMARCORESCEN_WEST_PALM_BEACH_FL, FL 605
NAVMARCORESCEN_WILMINGTON_DE, DE 608
NAVMARCORESCEN_WORCHESTER_MA, MA 611
NAVMEDCEN_PORTSMOUTH_VA, VA 614
NAVMEDCEN_SAN_DIEGO_CA, CA 617
NAVNUPWRTRAU_BALLSTON_SPA_NY, NY 620
NAVPGSCOL_MONTEREY_CA, CA 623
NAVPHIBASE_LITTLE_CREEK_VA, VA 626
NAVPMOSSP_DET_MAGNA_UT, UT 629
NAVPMOSSP_PITTSFIELD_MA, MA 632
NAVPMOSSP_SUNNYVALE_CA, CA 635
NAVRESCEN_ADELPHI_MD, MD 638
NAVRESCEN_ASHEVILLE_NC, NC 641
NAVRESCEN_AVOCA_PA, PA 644
NAVRESCEN_BALTIMORE_MD, MD 647
NAVRESCEN_BANGOR_ME, ME 650
NAVRESCEN_BILLINGS_MT, MT 653
NAVRESCEN_BRONX_NY, NY 656
NAVRESCEN_CAPE_GIRARDEAU_MO, MO 659
NAVRESCEN_CEDAR_RAPIDS_IA, IA 662
NAVRESCEN_CENTRAL_POINT_OR, OR 665
NAVRESCEN_CHEYENNE_WY, WY 668
NAVRESCEN_CLEVELAND_OH, OH 671
NAVRESCEN_COLUMBUS_GA, GA 674
NAVRESCEN_DECATUR_IL, IL 677
NAVRESCEN_DUBUQUE_IA, IA 680
NAVRESCEN_DULUTH_MN, MN 683
NAVRESCEN_EVANSVILLE_IN, IN 686
NAVRESCEN_FARGO_ND, ND 689
NAVRESCEN_FOREST_PARK_IL, IL 692
NAVRESCEN_FT_RICHARDSON_AK, AK 695
NAVRESCEN_GLENS_FALLS_NY, NY 698
NAVRESCEN_HARLINGEN_TX, TX 701
NAVRESCEN_HELENA_MT, MT 704
NAVRESCEN_HORSEHEADS_NY, NY 707
NAVRESCEN_HUNTINGTON_WV, WV 710
NAVRESCEN_KANSAS_CITY_KS, MO 713
NAVRESCEN_LA_CROSSE_WI, WI 716
NAVRESCEN_LEXINGTON_KY, KY 719
NAVRESCEN_LINCOLN_NE, NE 722
NAVRESCEN_LOUISVILLE_KY, KY 725
NAVRESCEN_LUBBOCK_TX, TX 728
NAVRESCEN_NASHVILLE_TN, TN 731

NAVRESCEN_OKLAHOMA_CITY_OK, OK 734
NAVRESCEN_ORANGE_TX, TX 737
NAVRESCEN_POCATELLO_ID, ID 740
NAVRESCEN_QUINCY_MA, MA 743
NAVRESCEN_SAGINAW_MI, MI 746
NAVRESCEN_SAN_JOSE_CA, CA 749
NAVRESCEN_SIOUX_CITY_IA, IA 752
NAVRESCEN_SIOUX_FALLS_SD, SD 755
NAVRESCEN_ST_LOUIS_MO, MO 758
NAVRESCEN_ST_PETERBURG_FL, FL 761
NAVRESCEN_SYRACUSE_NY, NY 764
NAVRESCEN_TAMPA_FL, FL 767
NAVRESCEN_TUSCALOOSA_AL, AL 770
NAVRESCEN_WHITE_RIVER_JCT_VT, VT 773
NAVRESCEN_WICHITA_KS, KS 776
NAVRESCEN_WILMINGTON_NC, NC 779
NAVRESCRUITAREA_SOUTHEAST_ORLANDO_FL, FL 782
NAVRESFAC_MARQUETTE_MI, MI 785
NAVSCSCOL_ATHENS_GA, GA 788
NAVSECGRUACT_SUGAR_GROVE_WV, WV 791
NAVSHIPYD_NORFOLK_VA, VA 794
NAVSHIPYD_PORTSMOUTH_NH, NH 797
NAVSHIPYD_PUGET_SOUND_DET_BOSTON_MA, MA 800
NAVSTA_BREMERTON_WA, WA 803
NAVSTA_EVERETT_WA, WA 806
NAVSTA_GREAT_LAKES_IL, IL 809
NAVSTA_INGLESIDE_TX, TX 812
NAVSTA_MAYPORT_FL, FL 815
NAVSTA_NEWPORT_RI, RI 818
NAVSTA_NORFOLK_VA, VA 821
NAVSTA_PASCAGOULA_MS, MS 824
NAVSTA_PEARL_HARBOR_HI, HI 827
NAVSTA_SAN_DIEGO_CA, CA 830
NAVSUPPACT_CORONA_CA, CA 833
NAVSUPPACT_CRANE_IN, IN 836
NAVSUPPACT_MECHANICSBURG_PA, PA 839
NAVSUPPACT_MID_SOUTH_MILLINGTON_TN, TN 842
NAVSUPPACT_NEW_ORLEANS_LA, LA 845
NAVSUPPACT_NORFOLK_VA, VA 848
NAVSUPPACT_ORLANDO_FL, FL 851
NAVSUPPACT_PANAMA_CITY_FL, FL 854
NAVSUPPU_SARATOGA_SPRINGS_NY, NY 857
NAVWPNSTA_SEAL_BEACH_CA, CA 860
NAVWPNSTA_SEAL_BEACH_CA_DET_CONCORD, CA 863
NETSAFA_PENSACOLA_FL, FL 866
PACMISRANFAC_HAWAREA_BARKING_SANDS_HI, HI 869
SPAWARINFOTECHCEN_NEW_ORLEANS_LA, LA 872
SUBASE_BANGOR_WA, WA 875
SUBASE_KINGS_BAY_GA, GA 878

SUBASE_NEW_LONDON_CT, CT....881
SUBASE_SAN_DIEGO_CA, CA....884
SUPSHIP_BATH_ME, ME....887
SUPSHIP_GROTON_CT, CT....890
SUPSHIP_GULF_COAST, MS....893
SUPSHIP_NEWPORT_NEWS_VA, VA....896
SURFCOMBATSYSCEN_WALLOPS_ISLAND_VA, VA....899
WPNSTA_CHARLESTON_SC, SC....902
WPNSTA_EARLE_COLTS_NECK_NJ, NJ....905
WPNSTA_YORKTOWN_VA, VA....908

Reference Sheet

Demographics

Metropolitan Statistical Area (MSA) - An area defined by the Office of Management and Budget as a Federal statistical standard. An area qualifies for recognition as an MSA if it includes a city of at least 50,000 in population or an urbanized area of at least 50,000 with a total metropolitan area population of at least 100,000.

Military Housing Area (MHA) - MHA consists of a collection of zip codes within approximately 20 miles of the base or 1 hour commuting time that contain 80% of a base population that resides off base.

Rationale - Provides data for possible encroachment issues, level of medical care, partnering opportunities for emergency response, housing, airports and quality of life items associated with a major city.

Source - www.census.gov/population/estimates/metro-city/0312msa.txt
MHA Counties from OSD BAH disk

Calculations - No calculations were used in this paragraph.

Child Care

Local Community - Local Community is defined as all counties contained in the installation's Military Housing Area (MHA). If not in an MHA, the county where the installation/activity is located was used.

Accredited Child Care Center - Installations/activities were instructed to use www.NAEYC.org (National Association for the Education of Young Children).

Rationale - Gives a number of accredited child care centers available in the local community.

Source - www.NAEYC.org (National Association for the Education of Young Children)

Calculations - No calculations were used in this paragraph unless the installations provided data from multiple counties. If this occurred, the number of accredited centers was summed.

Example:

COUNTY	ACCREDITED CENTERS
A	4
B	2
C	6
TOTAL REPORTED	12

Cost of Living

Local Community - Local Community is defined as the Metropolitan Statistical Area (MSA) in which the installation is located. If not located in an MSA, a list of all counties contained in the installation's Military Housing Area (MHA) was compiled. If not in an MHA, the county where installation/activity is located was used.

Rationale - Determines relative cost of living in a local community. General Schedule Locality Pay provides a relative scale to compare local salaries with government salaries and BAH is an indicator of the local rental market.

Sources -
Median Value of Owner-Occupied House - $119,600
Median Household Income - $41,994
http://www.census.gov/Press-Release/www/2002/sumfile3.html

Rest of US (RUS) GS Locality Pay - 10.9% - www.opm.gov/oca/2004/ATT2-04.asp

Basic Allowance for Housing (BAH) rate - https://secureapp2.hqda.pentagon.mil/perdiem/bah.html
COLA tables were used for installations outside of the 48 contiguous states
In-state tuition - www.armyeducation.army.mil/InState/StateSummary.htm

Calculations - If the installation resides in an MSA, then one answer is all the installation should have provided. If the installation is not in an MSA, then a weighted average was used to compute the Median Household Income and the Median House Price.

Education

Local Community - Local community is defined as a 20-mile radius from the perimeter of the installation/activity for all questions except institutions for higher education. A 30-mile radius was used for these questions.

Rationale - In-state tuition shows a relative cost for higher education for dependents. Pupil/teacher ratio provides an indicator of individualized attention for students. Student enrollment provides an indicator of capacity of local school systems. SAT I and ACT scores provide a national basis for comparison. High school graduation rate provides a way to measure the success of students in secondary schools. The number of vocational/technical, community, undergraduate, and graduate schools in an area is an indicator of the potential intellectual capital in the local community. In some cases, data may not have been reported due to school district policy or the school system may not use or track data such as the composite SAT I or the ACT scores. Installations/activities were required to document any problems in obtaining information from local school districts.

Sources -
National Mean for High School Graduation Rate - 67.3% -
http://www.postsecondary.org/archives/reports/spreadsheets/HSGradRate_files/sheet004.htm
Composite SAT I - page 11 of the following document
http://www.collegeboard.com/prod_downloads/about/news_info/cbsenior/yr2003/pdf/2003_TOTALGRP_PRD.pdf
ACT - http://www.act.org/news/data/03/charts/text.html
Accredited Institutions at Post Secondary Education Guide for post-high school institutions question
Local school districts for other education questions.

Calculations - In this section, entries for various school districts were summed to derive the reported values for each item below.

- Classroom capacity
- Students enrolled
- Students enrolled in the local school districts
- Students enrolled in the high schools

Weighted averages were used to derive the reported values for each item below.

- Composite SAT scores
- Composite ACT scores
- High school graduation rates

For Pupil-Teacher Ratios, a weighted average based on population is computed.

One example of how to calculate the High School graduation rate is given. Note that similar methodologies apply to any of the other items where weighted averaging occurred.

School District A: 1000 students (40% of all students for this installation)
School District B: 800 students (32% of all students for this installation)
School District C: 700 students (28% of all students for this installation)

SCHOOL DISTRICT	WEIGHTING	GRADUATION RATE	RATE CONTRIBUTION
A	.4 (40%)	60%	24%
B	.32 (32%)	60%	19.2%
C	.28 (28%)	90%	25.2%
TOTAL REPORTED	1.0 (100%)		68.4%

Employment

Local Community - Local Community is defined as the Metropolitan Statistical Area (MSA) in which the installation/activity is located. If not located in an MSA, then a list of all counties contained in the installation's Military Housing Area (MHA) was used. If not in an MHA, the county where installation/activity is located was used.

Rationale - Unemployment and job growth rates provide relative indicators of job availability in the local community.

Source - www.bls.gov/lau/lausad.htm or http://www.bls.gov/cps/cpsatabs.htm

Calculations - If unemployment rates were reported for multiple counties, a weighted average was calculated. For job growth rates, job counts were summed across multiple counties, if necessary, and rates were then derived as follows:

Assume the installation provided the following numbers for the number of jobs (JOBS).

	1998	1999	2000	2001	2002	2003
JOBS	10	12	14	16	18	10
CHANGE	NA	+2	+2	+2	+2	-8
PERCENT CHANGE	NA	2/10=20%	2/12=16.7%	2/14=14.3%	2/16=12.5%	-8/18 = -44.4%
REPORTED	NA	20%	16.7%	14.3%	12.5%	-44.4%

Housing

Local Community - Local Community is defined as the Metropolitan Statistical Area (MSA) in which the installation/activity is located. If not located in an MSA, then a list of all counties contained in the installation's Military Housing Area (MHA) was used. If not in an MHA, the county where installation/activity is located was used.

Rationale - Provides relative measure of availability for off-base housing for sale or rent.

Source - www.census.gov/

Calculations - For installations reporting only MSA data, no calculation was done. Otherwise, individual entries were summed for each installation for the following reported items:

- Vacant housing units available
- Number available for rent
- Number for sale

Medical Providers

Local Community - Local Community is defined as the Metropolitan Statistical Area (MSA) in which the installation/activity is located. If not located in an MSA, then a list of all counties contained in the installation's Military Housing Area (MHA) was used. If not in an MHA, the county where installation/activity is located was used.

Rationale - Provides an indicator of medical care for military and DoD civilians in the local community.

Sources - US Census Bureau. Per the direction of USAF/SG letter, June 30, 2004, Quality Resource Systems, Inc., a contractor, was directed to use the American Medical Association, Physician's Professional Record, December 31, 2003 and Health Forum, LLC, an affiliate of the American Hospital Association, AHA Annual Survey Database, Fiscal Year 2002 to determine numbers of physicians and beds

Calculations - Raw numbers were reported by the installations/activities for both physicians and beds into a ratio of physicians (or beds) per person for the MSA. The computer summed the number of physicians (or beds) for all counties. Then the computer pulled the MSA population (or the sum of the MHA populations if the base is not in an MSA) from the existing database. Finally, the ratio is computed by dividing the population by the total physicians (or beds).

Safety/Crime

Local Community - Local Community is defined as the Metropolitan Statistical Area (MSA) in which the installation/activity is located. If not located in an MSA, then the state average was used. Either number is per 100,000 population.

Rationale - The crime index is an overarching statistic that covers eight crimes that include both violent crimes against persons and crimes against property and provides a measure of relative safety in the local community.

Source - http://www.fbi.gov/ucr/cius02/html/web/offreported/02-table02.html
for state FBI information, Table 5, State, 2002, http://www.fbi.gov/ucr/cius_02/xl/02tbl05.xls

Calculations - If the installation reported MSA data, then the FBI rate was already calculated on the website, and no further work is needed. If the installation is not in an MSA, then state data is reported. State data is already given as an appropriately formatted rate on the FBI website.

Transportation

Rationale - Distance to an airport shows convenience and availability of airline transportation. Public transportation shows potential for members and DoD civilians to use it to commute to/from work under normal circumstances and for leisure.

Source - Defense Table of Distances, http://dtod1.mtmc.army.mil/default.asp?help=authorized
Local travel claims office

Calculations - No calculations were used in this section.

Utilities

Local Community - Local community is defined as a 20-mile radius from the perimeter of the installation/activity.

Rationale - Identifies infrastructure limitations in a local community's ability to receive 1,000 additional people.

Source - Local utility companies

Calculations - No calculations were used in this section.

AEGIS_TECHREP_MOORESTOWN_NJ, NJ

Demographics

The following tables provide a short description of the area near the installation/activity. AEGIS_TECHREP_MOORESTOWN_NJ is 14 miles from Philadelphia, PA, the nearest city with a population of 100,000 or more. The nearest metropolitan statistical area (MSA) is

MSA	Population
Philadelphia, PA-NJ PMSA	5,100,931

The following entities comprise the military housing area (MHA):

County/City	Population
Burlington	423394
Camden	508932
Delaware	550864
Gloucester	254673
New Castle	500265
Philadelphia	1517550
Total	3,755,678

Child Care

This attribute captures the number of nationally accredited child-care centers within the local community: 57

Cost of Living

Cost of Living provides a relative measure of cost of living in the local community. General Schedule (GS) Locality pay provides a relative scale to compare local salaries with government salaries and Basic Allowance for Housing (BAH) is an indicator of the local rental market. In-state tuition is an indicator of the support provided by the state for active duty family members to participate in higher-level education opportunities. For median household income and house value, the basis of the data (either MSA or number of counties in the MHA or the county of the installation) is indicated.

Median Household Income	(US Avg $41,994)	$47,536	Basis: MSA
Median House Value	(US Avg $119,600)	$121,200	
GS Locality Pay	("Rest of US" 10.9%)	15.3%	
O-3 with Dependents BAH Rate		$1,616	
In-state Tuition for Family Member		Yes	
In-state Tuition Continues if Member PCSs Out of State		Yes	

Education

This attribute defines the population in local school districts and identifies capacity. The pupil/teacher ratio, graduation rate, and composite SAT I/ACT scores provide a relative quality indicator of education. This attribute also attempts to give communities credit for the potential intellectual capital they provide.

NOTE: "MFR"--means a Memorandum For Record is on file at the installation/activity/agency to document problems in obtaining the required information. Reasons for not being able to obtain information may be that the school district refused to provide the information or the school district does not use or track the information. For each entry, the number of school districts for which data are available of the total number of school districts reported, and the number of MFRs is indicated.

		Basis
School District(s) Capacity	137,162	2 of 3 districts, 1 MFR
Students Enrolled	212,922	3 of 3 districts
Average Pupil/Teacher Ratio	13.1:1	3 of 3 districts
High School Students Enrolled	12,148	3 of 3 districts
Average High School Graduation Rate (US Avg 67.3%)	95.7%	3 of 3 districts
Average Composite SAT I Score (US Avg 1026)	1018	3 of 3 districts
Average ACT Score (US Avg 20.8)	21	3 of 3 districts
Available Graduate/PhD Programs	21	
Available Colleges and/or Universities	33	
Available Vocational and/or Technical Schools	34	

Employment

Unemployment and job growth rates provide an indicator of job availability in the local community. National rates from the Bureau of Labor Statistics are also provided. For each entry, the basis of the data (either MSA or number of counties in the MHA or the county of the installation) is indicated.

The unemployment rates for the last five years:

	1999	2000	2001	2002	2003
Local Data	4.2%	3.9%	4.3%	5.5%	5.5%
National	4.2%	4.0%	4.7%	5.8%	6.0%
Basis:	MSA	MSA	MSA	MSA	MSA

The annual job growth rate for the last five-years:

	1999	2000	2001	2002	2003
Local Data	1.3%	- .4%	1.3%	.6%	- .8%
National	1.5%	2.4%	.03%	-.31%	.86%
Basis:	MSA	MSA	MSA	MSA	MSA

Housing

This attribute provides an indication of availability of housing, both sales and rental, in the local community. Note: According to the 2000 Census, Vacant Sale and Vacant Rental Units do not equal total Vacant Housing Units. Vacant housing units may also include units that are vacant but not on the market for sale or rent. For

each entry, the basis of the data (either MSA or number of counties in the MHA or the county of the installation) is indicated.

Total Vacant Housing Units	133,597	Basis: MSA
Vacant Sale Units	23,424	
Vacant Rental Units	39,843	

Medical Providers

This attribute provides an indicator of availability of medical care for military and DoD civilians in the local community. The table reflects the raw number of physicians/beds and ratio of physicians/beds to population. The basis of the data (either MSA or number of counties in the MHA or the county of the installation) is indicated.

	# Physicians	# Beds	Population	
Local Community	19,100	14,561	5,100,931	Basis: MSA
Ratio	1:267	1:350		
National Ratio (2003)	1:421.2	1:373.7		

Safety/Crime

The local community's Uniform Crime Reports (UCR) Index for 2002 per 100,000 people and the national UCR based on information from the Federal Bureau of Investigation (FBI) for 2002 is provided. The basis of the data (either MSA or state) is indicated.

Local UCR	3,389.7	Basis: MSA
National UCR	4,118.8	

Transportation

Distance to an airport shows convenience and availability of airline transportation. Public transportation shows potential for members and DoD civilians to use it to commute to/from work under normal circumstances and for leisure.

Distance from AEGIS_TECHREP_MOORESTOWN_NJ to nearest commercial airport: 26.4 miles
Is AEGIS_TECHREP_MOORESTOWN_NJ served by regularly scheduled public transportation? Yes

Utilities

This attribute identifies a local community's water and sewer systems' ability to receive 1,000 additional people.

Does the local community's water system have the ability to meet an expanded need of an additional 1,000 people moving in the local community? Yes

Does the local community's sewer system have the ability to meet an expanded need of an additional 1,000 people moving in the local community? Yes

BLOUNT_ISLAND_CMD_JACKSONVILLE_FL, FL

Demographics

The following tables provide a short description of the area near the installation/activity. BLOUNT_ISLAND_CMD_JACKSONVILLE_FL is within Jacksonville, FL, the nearest city with a population of 100,000 or more. The nearest metropolitan statistical area (MSA) is

MSA	Population
Jacksonville, FL MSA	1,100,491

The following entities comprise the military housing area (MHA):

County/City	Population
Baker	22259
Bradford	26088
Clay	140814
Duval	778879
Nassau	57663
St. Johns	123135
Total	1,148,838

Child Care

This attribute captures the number of nationally accredited child-care centers within the local community: 57

Cost of Living

Cost of Living provides a relative measure of cost of living in the local community. General Schedule (GS) Locality pay provides a relative scale to compare local salaries with government salaries and Basic Allowance for Housing (BAH) is an indicator of the local rental market. In-state tuition is an indicator of the support provided by the state for active duty family members to participate in higher-level education opportunities. For median household income and house value, the basis of the data (either MSA or number of counties in the MHA or the county of the installation) is indicated.

Median Household Income	(US Avg $41,994)	$42,439	Basis: MSA
Median House Value	(US Avg $119,600)	$98,100	
GS Locality Pay	("Rest of US" 10.9%)	10.9%	
O-3 with Dependents BAH Rate		$1,074	
In-state Tuition for Family Member		Yes	
In-state Tuition Continues if Member PCSs Out of State		Yes	

Education

This attribute defines the population in local school districts and identifies capacity. The pupil/teacher ratio, graduation rate, and composite SAT I/ACT scores provide a relative quality indicator of education. This attribute also attempts to give communities credit for the potential intellectual capital they provide.

NOTE: "MFR"--means a Memorandum For Record is on file at the installation/activity/agency to document problems in obtaining the required information. Reasons for not being able to obtain information may be that the school district refused to provide the information or the school district does not use or track the information. For each entry, the number of school districts for which data are available of the total number of school districts reported, and the number of MFRs is indicated.

		Basis
School District(s) Capacity	173,108	2 of 2 districts
Students Enrolled	140,097	2 of 2 districts
Average Pupil/Teacher Ratio	18.9:1	2 of 2 districts
High School Students Enrolled	35,386	2 of 2 districts
Average High School Graduation Rate (US Avg 67.3%)	65.1%	2 of 2 districts
Average Composite SAT I Score (US Avg 1026)	982	2 of 2 districts
Average ACT Score (US Avg 20.8)	20	2 of 2 districts
Available Graduate/PhD Programs	4	
Available Colleges and/or Universities	11	
Available Vocational and/or Technical Schools	3	

Employment

Unemployment and job growth rates provide an indicator of job availability in the local community. National rates from the Bureau of Labor Statistics are also provided. For each entry, the basis of the data (either MSA or number of counties in the MHA or the county of the installation) is indicated.

The unemployment rates for the last five years:

	1999	2000	2001	2002	2003
Local Data	3.0%	3.1%	4.2%	5.3%	5.2%
National	4.2%	4.0%	4.7%	5.8%	6.0%
Basis:	MSA	MSA	MSA	MSA	MSA

The annual job growth rate for the last five-years:

	1999	2000	2001	2002	2003
Local Data	2.6%	2.2%	.6%	-1.1%	.5%
National	1.5%	2.4%	.03%	-.31%	.86%
Basis:	MSA	MSA	MSA	MSA	MSA

Housing

This attribute provides an indication of availability of housing, both sales and rental, in the local community. Note: According to the 2000 Census, Vacant Sale and Vacant Rental Units do not equal total Vacant Housing Units. Vacant housing units may also include units that are vacant but not on the market for sale or rent. For each entry, the basis of the data (either MSA or number of counties in the MHA or the county of the installation) is indicated.

Total Vacant Housing Units	41,867	Basis: MSA
Vacant Sale Units	5,939	
Vacant Rental Units	15,221	

Medical Providers

This attribute provides an indicator of availability of medical care for military and DoD civilians in the local community. The table reflects the raw number of physicians/beds and ratio of physicians/beds to population. The basis of the data (either MSA or number of counties in the MHA or the county of the installation) is indicated.

	# Physicians	# Beds	Population	
Local Community	2,866	3,043	1,100,491	Basis: MSA
Ratio	1:384	1:362		
National Ratio (2003)	1:421.2	1:373.7		

Safety/Crime

The local community's Uniform Crime Reports (UCR) Index for 2002 per 100,000 people and the national UCR based on information from the Federal Bureau of Investigation (FBI) for 2002 is provided. The basis of the data (either MSA or state) is indicated.

Local UCR	5,821.5	Basis: MSA
National UCR	4,118.8	

Transportation

Distance to an airport shows convenience and availability of airline transportation. Public transportation shows potential for members and DoD civilians to use it to commute to/from work under normal circumstances and for leisure.

Distance from BLOUNT_ISLAND_CMD_JACKSONVILLE_FL to nearest commercial airport: 12.0 miles
Is BLOUNT_ISLAND_CMD_JACKSONVILLE_FL served by regularly scheduled public transportation? No

Utilities

This attribute identifies a local community's water and sewer systems' ability to receive 1,000 additional people.

Does the local community's water system have the ability to meet an expanded need of an additional 1,000 people moving in the local community? Yes

Does the local community's sewer system have the ability to meet an expanded need of an additional 1,000 people moving in the local community? Yes

CBC_GULFPORT_MS, MS

Demographics

The following tables provide a short description of the area near the installation/activity. CBC_GULFPORT_MS is 75 miles from Mobile, AL, the nearest city with a population of 100,000 or more. The nearest metropolitan statistical area (MSA) is

MSA	Population
Biloxi-Gulfport-Pascagoula, MS MSA	363,988

The following entities comprise the military housing area (MHA):

County/City	Population
Harrison	189601
Total	189,601

Child Care

This attribute captures the number of nationally accredited child-care centers within the local community: 1

Cost of Living

Cost of Living provides a relative measure of cost of living in the local community. General Schedule (GS) Locality pay provides a relative scale to compare local salaries with government salaries and Basic Allowance for Housing (BAH) is an indicator of the local rental market. In-state tuition is an indicator of the support provided by the state for active duty family members to participate in higher-level education opportunities. For median household income and house value, the basis of the data (either MSA or number of counties in the MHA or the county of the installation) is indicated.

Median Household Income	(US Avg $41,994)	$36,662	Basis: MSA
Median House Value	(US Avg $119,600)	$85,200	
GS Locality Pay	("Rest of US" 10.9%)	10.9%	
O-3 with Dependents BAH Rate		$ 907	
In-state Tuition for Family Member		Yes	
In-state Tuition Continues if Member PCSs Out of State		No	

Education

This attribute defines the population in local school districts and identifies capacity. The pupil/teacher ratio, graduation rate, and composite SAT I/ACT scores provide a relative quality indicator of education. This attribute also attempts to give communities credit for the potential intellectual capital they provide.

NOTE: "MFR"--means a Memorandum For Record is on file at the installation/activity/agency to document problems in obtaining the required information. Reasons for not being able to obtain information may be that the school district refused to provide the information or the school district does not use or track the information. For

each entry, the number of school districts for which data are available of the total number of school districts reported, and the number of MFRs is indicated.

		Basis
School District(s) Capacity	36,330	5 of 5 districts
Students Enrolled	30,616	5 of 5 districts
Average Pupil/Teacher Ratio	15.4:1	5 of 5 districts
High School Students Enrolled	7,740	5 of 5 districts
Average High School Graduation Rate (US Avg 67.3%)	78.3%	5 of 5 districts
Average Composite SAT I Score (US Avg 1026)		0 of 5 districts, 5 MFRs
Average ACT Score (US Avg 20.8)	20	5 of 5 districts
Available Graduate/PhD Programs	3	
Available Colleges and/or Universities	5	
Available Vocational and/or Technical Schools	4	

Employment

Unemployment and job growth rates provide an indicator of job availability in the local community. National rates from the Bureau of Labor Statistics are also provided. For each entry, the basis of the data (either MSA or number of counties in the MHA or the county of the installation) is indicated.

The unemployment rates for the last five years:

	1999	2000	2001	2002	2003
Local Data	3.7%	4.6%	4.1%	5.5%	4.8%
National	4.2%	4.0%	4.7%	5.8%	6.0%
Basis:	MSA	MSA	MSA	MSA	MSA

The annual job growth rate for the last five-years:

	1999	2000	2001	2002	2003
Local Data	3.9%	3.1%	-2.8%	-3.7%	2.7%
National	1.5%	2.4%	.03%	-.31%	.86%
Basis:	MSA	MSA	MSA	MSA	MSA

Housing

This attribute provides an indication of availability of housing, both sales and rental, in the local community. Note: According to the 2000 Census, Vacant Sale and Vacant Rental Units do not equal total Vacant Housing Units. Vacant housing units may also include units that are vacant but not on the market for sale or rent. For each entry, the basis of the data (either MSA or number of counties in the MHA or the county of the installation) is indicated.

Total Vacant Housing Units	16,275	Basis: MSA
Vacant Sale Units	1,913	

Vacant Rental Units	5,092	

Medical Providers

This attribute provides an indicator of availability of medical care for military and DoD civilians in the local community. The table reflects the raw number of physicians/beds and ratio of physicians/beds to population. The basis of the data (either MSA or number of counties in the MHA or the county of the installation) is indicated.

	# Physicians	# Beds	Population	
Local Community	765	1,380	363,988	Basis: MSA
Ratio	1:476	1:264		
National Ratio (2003)	1:421.2	1:373.7		

Safety/Crime

The local community's Uniform Crime Reports (UCR) Index for 2002 per 100,000 people and the national UCR based on information from the Federal Bureau of Investigation (FBI) for 2002 is provided. The basis of the data (either MSA or state) is indicated.

Local UCR	5,682.5	Basis: MSA
National UCR	4,118.8	

Transportation

Distance to an airport shows convenience and availability of airline transportation. Public transportation shows potential for members and DoD civilians to use it to commute to/from work under normal circumstances and for leisure.

Distance from CBC_GULFPORT_MS to nearest commercial airport: 4.6 miles
Is CBC_GULFPORT_MS served by regularly scheduled public transportation? Yes

Utilities

This attribute identifies a local community's water and sewer systems' ability to receive 1,000 additional people.

Does the local community's water system have the ability to meet an expanded need of an additional 1,000 people moving in the local community? Yes

Does the local community's sewer system have the ability to meet an expanded need of an additional 1,000 people moving in the local community? Yes

CG_MAGTF_TRNGCOM, CA

Demographics

The following tables provide a short description of the area near the installation/activity. CG_MAGTF_TRNGCOM is 72 miles from Moreno Valley, CA, the nearest city with a population of 100,000 or more. The nearest metropolitan statistical area (MSA) is

MSA	Population
Riverside-San Bernardino, CA PMSA	3,254,821

The following entities comprise the military housing area (MHA):

County/City	Population
Riverside	1545387
San Bernardino	1709434
Total	3,254,821

Child Care

This attribute captures the number of nationally accredited child-care centers within the local community: 25

Cost of Living

Cost of Living provides a relative measure of cost of living in the local community. General Schedule (GS) Locality pay provides a relative scale to compare local salaries with government salaries and Basic Allowance for Housing (BAH) is an indicator of the local rental market. In-state tuition is an indicator of the support provided by the state for active duty family members to participate in higher-level education opportunities. For median household income and house value, the basis of the data (either MSA or number of counties in the MHA or the county of the installation) is indicated.

Median Household Income	(US Avg $41,994)	$42,404	Basis: MSA
Median House Value	(US Avg $119,600)	$138,500	
GS Locality Pay	("Rest of US" 10.9%)	20.1%	
O-3 with Dependents BAH Rate		$ 930	
In-state Tuition for Family Member		Yes	
In-state Tuition Continues if Member PCSs Out of State		No	

Education

This attribute defines the population in local school districts and identifies capacity. The pupil/teacher ratio, graduation rate, and composite SAT I/ACT scores provide a relative quality indicator of education. This attribute also attempts to give communities credit for the potential intellectual capital they provide.

NOTE: "MFR"--means a Memorandum For Record is on file at the installation/activity/agency to document problems in obtaining the required information. Reasons for not being able to obtain information may be that the school district refused to provide the information or the school district does not use or track the information. For

each entry, the number of school districts for which data are available of the total number of school districts reported, and the number of MFRs is indicated.

		Basis
School District(s) Capacity	10,414	1 of 1 district
Students Enrolled	9,467	1 of 1 district
Average Pupil/Teacher Ratio	20.3:1	1 of 1 district
High School Students Enrolled	2,519	1 of 1 district
Average High School Graduation Rate (US Avg 67.3%)	81.8%	1 of 1 district
Average Composite SAT I Score (US Avg 1026)	1022	1 of 1 district
Average ACT Score (US Avg 20.8)	37	1 of 1 district, 1 MFR
Available Graduate/PhD Programs	0	
Available Colleges and/or Universities	1	
Available Vocational and/or Technical Schools	0	

Employment

Unemployment and job growth rates provide an indicator of job availability in the local community. National rates from the Bureau of Labor Statistics are also provided. For each entry, the basis of the data (either MSA or number of counties in the MHA or the county of the installation) is indicated.

The unemployment rates for the last five years:

	1999	2000	2001	2002	2003
Local Data	5.1%	5.1%	5.0%	5.9%	5.9%
National	4.2%	4.0%	4.7%	5.8%	6.0%
Basis:	MSA	MSA	MSA	MSA	MSA

The annual job growth rate for the last five-years:

	1999	2000	2001	2002	2003
Local Data	5.5%	5.0%	3.7%	4.0%	2.9%
National	1.5%	2.4%	.03%	-.31%	.86%
Basis:	MSA	MSA	MSA	MSA	MSA

Housing

This attribute provides an indication of availability of housing, both sales and rental, in the local community. Note: According to the 2000 Census, Vacant Sale and Vacant Rental Units do not equal total Vacant Housing Units. Vacant housing units may also include units that are vacant but not on the market for sale or rent. For each entry, the basis of the data (either MSA or number of counties in the MHA or the county of the installation) is indicated.

Total Vacant Housing Units	151,231	Basis: MSA
Vacant Sale Units	22,464	

Vacant Rental Units	28,161	

Medical Providers

This attribute provides an indicator of availability of medical care for military and DoD civilians in the local community. The table reflects the raw number of physicians/beds and ratio of physicians/beds to population. The basis of the data (either MSA or number of counties in the MHA or the county of the installation) is indicated.

	# Physicians	# Beds	Population	
Local Community	5,037	6,001	3,254,821	Basis: MSA
Ratio	1:646	1:542		
National Ratio (2003)	1:421.2	1:373.7		

Safety/Crime

The local community's Uniform Crime Reports (UCR) Index for 2002 per 100,000 people and the national UCR based on information from the Federal Bureau of Investigation (FBI) for 2002 is provided. The basis of the data (either MSA or state) is indicated.

Local UCR	4,236.4	Basis: MSA
National UCR	4,118.8	

Transportation

Distance to an airport shows convenience and availability of airline transportation. Public transportation shows potential for members and DoD civilians to use it to commute to/from work under normal circumstances and for leisure.

Distance from CG_MAGTF_TRNGCOM to nearest commercial airport: 61.0 miles
Is CG_MAGTF_TRNGCOM served by regularly scheduled public transportation? Yes

Utilities

This attribute identifies a local community's water and sewer systems' ability to receive 1,000 additional people.

Does the local community's water system have the ability to meet an expanded need of an additional 1,000 people moving in the local community? Yes

Does the local community's sewer system have the ability to meet an expanded need of an additional 1,000 people moving in the local community? Yes

CG_MCAS_CHERRY_PT, NC

Demographics

The following tables provide a short description of the area near the installation/activity. CG_MCAS_CHERRY_PT is 137 miles from Raleigh, NC, the nearest city with a population of 100,000 or more. The nearest metropolitan statistical area (MSA) is

MSA	Population
Jacksonville, NC MSA	150,355

The following entities comprise the military housing area (MHA):

County/City	Population
Carteret	59383
Craven	91436
Total	150,819

Child Care

This attribute captures the number of nationally accredited child-care centers within the local community: 2

Cost of Living

Cost of Living provides a relative measure of cost of living in the local community. General Schedule (GS) Locality pay provides a relative scale to compare local salaries with government salaries and Basic Allowance for Housing (BAH) is an indicator of the local rental market. In-state tuition is an indicator of the support provided by the state for active duty family members to participate in higher-level education opportunities. For median household income and house value, the basis of the data (either MSA or number of counties in the MHA or the county of the installation) is indicated.

Median Household Income	(US Avg $41,994)	$36,902	Basis: 2 of 2 counties
Median House Value	(US Avg $119,600)	$107,349	
GS Locality Pay	("Rest of US" 10.9%)	10.9%	
O-3 with Dependents BAH Rate		$1,058	
In-state Tuition for Family Member		Yes	
In-state Tuition Continues if Member PCSs Out of State		No	

Education

This attribute defines the population in local school districts and identifies capacity. The pupil/teacher ratio, graduation rate, and composite SAT I/ACT scores provide a relative quality indicator of education. This attribute also attempts to give communities credit for the potential intellectual capital they provide.

NOTE: "MFR"--means a Memorandum For Record is on file at the installation/activity/agency to document problems in obtaining the required information. Reasons for not being able to obtain information may be that the school district refused to provide the information or the school district does not use or track the information. For

each entry, the number of school districts for which data are available of the total number of school districts reported, and the number of MFRs is indicated.

		Basis
School District(s) Capacity	29,940	6 of 6 districts
Students Enrolled	25,103	6 of 6 districts
Average Pupil/Teacher Ratio	14.3:1	6 of 6 districts
High School Students Enrolled	7,353	4 of 6 districts, 2 MFRs
Average High School Graduation Rate (US Avg 67.3%)	76.7%	4 of 6 districts, 2 MFRs
Average Composite SAT I Score (US Avg 1026)	1002	3 of 6 districts, 3 MFRs
Average ACT Score (US Avg 20.8)		0 of 6 districts, 6 MFRs
Available Graduate/PhD Programs	0	
Available Colleges and/or Universities	2	
Available Vocational and/or Technical Schools	2	

Employment

Unemployment and job growth rates provide an indicator of job availability in the local community. National rates from the Bureau of Labor Statistics are also provided. For each entry, the basis of the data (either MSA or number of counties in the MHA or the county of the installation) is indicated.

The unemployment rates for the last five years:

	1999	2000	2001	2002	2003
Local Data	4.0%	4.3%	5.1%	5.8%	5.3%
National	4.2%	4.0%	4.7%	5.8%	6.0%
Basis:	2 of 2 counties	2 of 2 counties	2 of 2 counties	2 of 2 counties	2 of 2 counties

The annual job growth rate for the last five-years:

	1999	2000	2001	2002	2003
Local Data	1.4%	- .5%	-1.5%	-2.6%	2.6%
National	1.5%	2.4%	.03%	-.31%	.86%
Basis:	2 of 2 counties	2 of 2 counties	2 of 2 counties	2 of 2 counties	2 of 2 counties

Housing

This attribute provides an indication of availability of housing, both sales and rental, in the local community. Note: According to the 2000 Census, Vacant Sale and Vacant Rental Units do not equal total Vacant Housing Units. Vacant housing units may also include units that are vacant but not on the market for sale or rent. For each entry, the basis of the data (either MSA or number of counties in the MHA or the county of the installation) is indicated.

Total Vacant Housing Units	19,311	Basis: 2 of 2 counties
Vacant Sale Units	945	
Vacant Rental Units	2,227	

Medical Providers

This attribute provides an indicator of availability of medical care for military and DoD civilians in the local community. The table reflects the raw number of physicians/beds and ratio of physicians/beds to population. The basis of the data (either MSA or number of counties in the MHA or the county of the installation) is indicated.

	# Physicians	# Beds	Population	
Local Community	305	505	150,819	Basis: 2 of 2 counties
Ratio	1:494	1:299		
National Ratio (2003)	1:421.2	1:373.7		

Safety/Crime

The local community's Uniform Crime Reports (UCR) Index for 2002 per 100,000 people and the national UCR based on information from the Federal Bureau of Investigation (FBI) for 2002 is provided. The basis of the data (either MSA or state) is indicated.

Local UCR	4,721.4	Basis: state
National UCR	4,118.8	

Transportation

Distance to an airport shows convenience and availability of airline transportation. Public transportation shows potential for members and DoD civilians to use it to commute to/from work under normal circumstances and for leisure.

Distance from CG_MCAS_CHERRY_PT to nearest commercial airport: 18.0 miles
Is CG_MCAS_CHERRY_PT served by regularly scheduled public transportation? No

Utilities

This attribute identifies a local community's water and sewer systems' ability to receive 1,000 additional people.

Does the local community's water system have the ability to meet an expanded need of an additional 1,000 people moving in the local community? Yes

Does the local community's sewer system have the ability to meet an expanded need of an additional 1,000 people moving in the local community? Yes

CG_MCAS_MIRAMAR_CA, CA

Demographics

The following tables provide a short description of the area near the installation/activity. CG_MCAS_MIRAMAR_CA is within San Diego, CA, the nearest city with a population of 100,000 or more. The nearest metropolitan statistical area (MSA) is

MSA	Population
San Diego, CA MSA	2,813,833

The following entities comprise the military housing area (MHA):

County/City	Population
San Diego	2813833
Total	2,813,833

Child Care

This attribute captures the number of nationally accredited child-care centers within the local community: 57

Cost of Living

Cost of Living provides a relative measure of cost of living in the local community. General Schedule (GS) Locality pay provides a relative scale to compare local salaries with government salaries and Basic Allowance for Housing (BAH) is an indicator of the local rental market. In-state tuition is an indicator of the support provided by the state for active duty family members to participate in higher-level education opportunities. For median household income and house value, the basis of the data (either MSA or number of counties in the MHA or the county of the installation) is indicated.

Median Household Income	(US Avg $41,994)	$47,236	Basis: MSA
Median House Value	(US Avg $119,600)	$227,500	
GS Locality Pay	("Rest of US" 10.9%)	16.2%	
O-3 with Dependents BAH Rate		$1,882	
In-state Tuition for Family Member		Yes	
In-state Tuition Continues if Member PCSs Out of State		No	

Education

This attribute defines the population in local school districts and identifies capacity. The pupil/teacher ratio, graduation rate, and composite SAT I/ACT scores provide a relative quality indicator of education. This attribute also attempts to give communities credit for the potential intellectual capital they provide.

NOTE: "MFR"--means a Memorandum For Record is on file at the installation/activity/agency to document problems in obtaining the required information. Reasons for not being able to obtain information may be that the school district refused to provide the information or the school district does not use or track the information. For

each entry, the number of school districts for which data are available of the total number of school districts reported, and the number of MFRs is indicated.

		Basis
School District(s) Capacity	409,551	25 of 25 districts
Students Enrolled	382,988	25 of 25 districts
Average Pupil/Teacher Ratio	20.1:1	25 of 25 districts
High School Students Enrolled	116,468	10 of 10 districts
Average High School Graduation Rate (US Avg 67.3%)	89.6%	10 of 10 districts
Average Composite SAT I Score (US Avg 1026)	1014	9 of 10 districts
Average ACT Score (US Avg 20.8)	22	9 of 10 districts
Available Graduate/PhD Programs	5	
Available Colleges and/or Universities	8	
Available Vocational and/or Technical Schools	8	

Employment

Unemployment and job growth rates provide an indicator of job availability in the local community. National rates from the Bureau of Labor Statistics are also provided. For each entry, the basis of the data (either MSA or number of counties in the MHA or the county of the installation) is indicated.

The unemployment rates for the last five years:

	1999	2000	2001	2002	2003
Local Data	3.1%	3.0%	3.2%	4.3%	4.3%
National	4.2%	4.0%	4.7%	5.8%	6.0%
Basis:	MSA	MSA	MSA	MSA	MSA

The annual job growth rate for the last five-years:

	1999	2000	2001	2002	2003
Local Data	3.4%	3.3%	1.7%	1.7%	1.7%
National	1.5%	2.4%	.03%	-.31%	.86%
Basis:	MSA	MSA	MSA	MSA	MSA

Housing

This attribute provides an indication of availability of housing, both sales and rental, in the local community. Note: According to the 2000 Census, Vacant Sale and Vacant Rental Units do not equal total Vacant Housing Units. Vacant housing units may also include units that are vacant but not on the market for sale or rent. For each entry, the basis of the data (either MSA or number of counties in the MHA or the county of the installation) is indicated.

Total Vacant Housing Units	45,472	Basis: MSA
Vacant Sale Units	7,196	
Vacant Rental Units	14,853	

Medical Providers

This attribute provides an indicator of availability of medical care for military and DoD civilians in the local community. The table reflects the raw number of physicians/beds and ratio of physicians/beds to population. The basis of the data (either MSA or number of counties in the MHA or the county of the installation) is indicated.

	# Physicians	# Beds	Population	
Local Community	7,062	5,826	2,813,833	Basis: MSA
Ratio	1:398	1:483		
National Ratio (2003)	1:421.2	1:373.7		

Safety/Crime

The local community's Uniform Crime Reports (UCR) Index for 2002 per 100,000 people and the national UCR based on information from the Federal Bureau of Investigation (FBI) for 2002 is provided. The basis of the data (either MSA or state) is indicated.

Local UCR	3,611.8	Basis: MSA
National UCR	4,118.8	

Transportation

Distance to an airport shows convenience and availability of airline transportation. Public transportation shows potential for members and DoD civilians to use it to commute to/from work under normal circumstances and for leisure.

Distance from CG_MCAS_MIRAMAR_CA to nearest commercial airport: 20.0 miles
Is CG_MCAS_MIRAMAR_CA served by regularly scheduled public transportation? Yes

Utilities

This attribute identifies a local community's water and sewer systems' ability to receive 1,000 additional people.

Does the local community's water system have the ability to meet an expanded need of an additional 1,000 people moving in the local community? Yes

Does the local community's sewer system have the ability to meet an expanded need of an additional 1,000 people moving in the local community? Yes

CG_MCB_CAMP_LEJEUNE_NC, NC

Demographics

The following tables provide a short description of the area near the installation/activity. CG_MCB_CAMP_LEJEUNE_NC is 128 miles from Raleigh, NC, the nearest city with a population of 100,000 or more. The nearest metropolitan statistical area (MSA) is

MSA	Population
Jacksonville, NC MSA	150,355

The following entities comprise the military housing area (MHA):

County/City	Population
Carteret	59383
Jones	10381
Onslow	150355
Pender	41082
Total	261,201

Child Care

This attribute captures the number of nationally accredited child-care centers within the local community: 2

Cost of Living

Cost of Living provides a relative measure of cost of living in the local community. General Schedule (GS) Locality pay provides a relative scale to compare local salaries with government salaries and Basic Allowance for Housing (BAH) is an indicator of the local rental market. In-state tuition is an indicator of the support provided by the state for active duty family members to participate in higher-level education opportunities. For median household income and house value, the basis of the data (either MSA or number of counties in the MHA or the county of the installation) is indicated.

Median Household Income	(US Avg $41,994)	$33,756	Basis: MSA
Median House Value	(US Avg $119,600)	$85,900	
GS Locality Pay	("Rest of US" 10.9%)	10.9%	
O-3 with Dependents BAH Rate		$ 980	
In-state Tuition for Family Member		Yes	
In-state Tuition Continues if Member PCSs Out of State		No	

Education

This attribute defines the population in local school districts and identifies capacity. The pupil/teacher ratio, graduation rate, and composite SAT I/ACT scores provide a relative quality indicator of education. This attribute also attempts to give communities credit for the potential intellectual capital they provide.

NOTE: "MFR"--means a Memorandum For Record is on file at the installation/activity/agency to document problems in obtaining the required information. Reasons for not being able to obtain information may be that the school district refused to provide the information or the school district does not use or track the information. For each entry, the number of school districts for which data are available of the total number of school districts reported, and the number of MFRs is indicated.

		Basis
School District(s) Capacity	21,500	1 of 1 district
Students Enrolled	21,412	1 of 1 district
Average Pupil/Teacher Ratio	16.0:1	1 of 1 district
High School Students Enrolled	5,948	1 of 1 district
Average High School Graduation Rate (US Avg 67.3%)	95.0%	1 of 1 district
Average Composite SAT I Score (US Avg 1026)	994	1 of 1 district
Average ACT Score (US Avg 20.8)		0 of 1 district, 1 MFR
Available Graduate/PhD Programs	0	
Available Colleges and/or Universities	1	
Available Vocational and/or Technical Schools	0	

Employment

Unemployment and job growth rates provide an indicator of job availability in the local community. National rates from the Bureau of Labor Statistics are also provided. For each entry, the basis of the data (either MSA or number of counties in the MHA or the county of the installation) is indicated.

The unemployment rates for the last five years:

	1999	2000	2001	2002	2003
Local Data	3.5%	3.5%	4.4%	5.8%	5.7%
National	4.2%	4.0%	4.7%	5.8%	6.0%
Basis:	MSA	MSA	MSA	MSA	MSA

The annual job growth rate for the last five-years:

	1999	2000	2001	2002	2003
Local Data	4.7%	2.2%	- .8%	-2.5%	1.2%
National	1.5%	2.4%	.03%	-.31%	.86%
Basis:	MSA	MSA	MSA	MSA	MSA

Housing

This attribute provides an indication of availability of housing, both sales and rental, in the local community. Note: According to the 2000 Census, Vacant Sale and Vacant Rental Units do not equal total Vacant Housing Units. Vacant housing units may also include units that are vacant but not on the market for sale or rent. For each entry, the basis of the data (either MSA or number of counties in the MHA or the county of the installation) is indicated.

Total Vacant Housing Units	4,066	Basis: MSA
Vacant Sale Units	1,049	
Vacant Rental Units	2,284	

Medical Providers

This attribute provides an indicator of availability of medical care for military and DoD civilians in the local community. The table reflects the raw number of physicians/beds and ratio of physicians/beds to population. The basis of the data (either MSA or number of counties in the MHA or the county of the installation) is indicated.

	# Physicians	# Beds	Population	
Local Community	152	133	150,355	Basis: MSA
Ratio	1:989	1:1,130		
National Ratio (2003)	1:421.2	1:373.7		

Safety/Crime

The local community's Uniform Crime Reports (UCR) Index for 2002 per 100,000 people and the national UCR based on information from the Federal Bureau of Investigation (FBI) for 2002 is provided. The basis of the data (either MSA or state) is indicated.

Local UCR	2,486.3	Basis: MSA
National UCR	4,118.8	

Transportation

Distance to an airport shows convenience and availability of airline transportation. Public transportation shows potential for members and DoD civilians to use it to commute to/from work under normal circumstances and for leisure.

Distance from CG_MCB_CAMP_LEJEUNE_NC to nearest commercial airport: 26.0 miles
Is CG_MCB_CAMP_LEJEUNE_NC served by regularly scheduled public transportation? No

Utilities

This attribute identifies a local community's water and sewer systems' ability to receive 1,000 additional people.

Does the local community's water system have the ability to meet an expanded need of an additional 1,000 people moving in the local community? Yes

Does the local community's sewer system have the ability to meet an expanded need of an additional 1,000 people moving in the local community? Yes

CG_MCB_CAMPEN, CA

Demographics

The following tables provide a short description of the area near the installation/activity. CG_MCB_CAMPEN is 52.38 miles from San Diego, CA, the nearest city with a population of 100,000 or more. The nearest metropolitan statistical area (MSA) is

MSA	Population
San Diego, CA MSA	2,813,833

The following entities comprise the military housing area (MHA):

County/City	Population
Orange	2846289
San Diego	2813833
Total	5,660,122

Child Care

This attribute captures the number of nationally accredited child-care centers within the local community: 137

Cost of Living

Cost of Living provides a relative measure of cost of living in the local community. General Schedule (GS) Locality pay provides a relative scale to compare local salaries with government salaries and Basic Allowance for Housing (BAH) is an indicator of the local rental market. In-state tuition is an indicator of the support provided by the state for active duty family members to participate in higher-level education opportunities. For median household income and house value, the basis of the data (either MSA or number of counties in the MHA or the county of the installation) is indicated.

Median Household Income	(US Avg $41,994)	$47,067	Basis: MSA
Median House Value	(US Avg $119,600)	$227,200	
GS Locality Pay	("Rest of US" 10.9%)	16.2%	
O-3 with Dependents BAH Rate		$1,764	
In-state Tuition for Family Member		Yes	
In-state Tuition Continues if Member PCSs Out of State		No	

Education

This attribute defines the population in local school districts and identifies capacity. The pupil/teacher ratio, graduation rate, and composite SAT I/ACT scores provide a relative quality indicator of education. This attribute also attempts to give communities credit for the potential intellectual capital they provide.

NOTE: "MFR"--means a Memorandum For Record is on file at the installation/activity/agency to document problems in obtaining the required information. Reasons for not being able to obtain information may be that the school district refused to provide the information or the school district does not use or track the information. For

each entry, the number of school districts for which data are available of the total number of school districts reported, and the number of MFRs is indicated.

		Basis
School District(s) Capacity	207,671	13 of 13 districts
Students Enrolled	204,959	13 of 13 districts
Average Pupil/Teacher Ratio	21.3:1	13 of 13 districts
High School Students Enrolled	56,875	9 of 9 districts
Average High School Graduation Rate (US Avg 67.3%)	92.6%	9 of 9 districts
Average Composite SAT I Score (US Avg 1026)	1049	9 of 9 districts
Average ACT Score (US Avg 20.8)	23	9 of 9 districts
Available Graduate/PhD Programs	2	
Available Colleges and/or Universities	4	
Available Vocational and/or Technical Schools	27	

Employment

Unemployment and job growth rates provide an indicator of job availability in the local community. National rates from the Bureau of Labor Statistics are also provided. For each entry, the basis of the data (either MSA or number of counties in the MHA or the county of the installation) is indicated.

The unemployment rates for the last five years:

	1999	2000	2001	2002	2003
Local Data	3.1%	3.0%	3.2%	4.3%	4.3%
National	4.2%	4.0%	4.7%	5.8%	6.0%
Basis:	MSA	MSA	MSA	MSA	MSA

The annual job growth rate for the last five-years:

	1999	2000	2001	2002	2003
Local Data	3.4%	3.3%	1.7%	1.7%	1.7%
National	1.5%	2.4%	.03%	-.31%	.86%
Basis:	MSA	MSA	MSA	MSA	MSA

Housing

This attribute provides an indication of availability of housing, both sales and rental, in the local community. Note: According to the 2000 Census, Vacant Sale and Vacant Rental Units do not equal total Vacant Housing Units. Vacant housing units may also include units that are vacant but not on the market for sale or rent. For each entry, the basis of the data (either MSA or number of counties in the MHA or the county of the installation) is indicated.

Total Vacant Housing Units	45,472	Basis: MSA
Vacant Sale Units	7,196	
Vacant Rental Units	14,853	

Medical Providers

This attribute provides an indicator of availability of medical care for military and DoD civilians in the local community. The table reflects the raw number of physicians/beds and ratio of physicians/beds to population. The basis of the data (either MSA or number of counties in the MHA or the county of the installation) is indicated.

	# Physicians	# Beds	Population	
Local Community	7,062	5,826	2,813,833	Basis: MSA
Ratio	1:398	1:483		
National Ratio (2003)	1:421.2	1:373.7		

Safety/Crime

The local community's Uniform Crime Reports (UCR) Index for 2002 per 100,000 people and the national UCR based on information from the Federal Bureau of Investigation (FBI) for 2002 is provided. The basis of the data (either MSA or state) is indicated.

Local UCR	3,611.8	Basis: MSA
National UCR	4,118.8	

Transportation

Distance to an airport shows convenience and availability of airline transportation. Public transportation shows potential for members and DoD civilians to use it to commute to/from work under normal circumstances and for leisure.

Distance from CG_MCB_CAMPEN to nearest commercial airport: 55.8 miles
Is CG_MCB_CAMPEN served by regularly scheduled public transportation? Yes

Utilities

This attribute identifies a local community's water and sewer systems' ability to receive 1,000 additional people.

Does the local community's water system have the ability to meet an expanded need of an additional 1,000 people moving in the local community? Yes

Does the local community's sewer system have the ability to meet an expanded need of an additional 1,000 people moving in the local community? Yes

CG_MCB_HAWAII, HI

Demographics

The following tables provide a short description of the area near the installation/activity. CG_MCB_HAWAII is 18 miles from Honolulu, HI, the nearest city with a population of 100,000 or more. The nearest metropolitan statistical area (MSA) is

MSA	Population
Honolulu, HI MSA	876,156

The following entities comprise the military housing area (MHA):

County/City	Population
Honolulu	876156
Kauai	58463
Total	934,619

Child Care

This attribute captures the number of nationally accredited child-care centers within the local community: 52

Cost of Living

Cost of Living provides a relative measure of cost of living in the local community. General Schedule (GS) Locality pay provides a relative scale to compare local salaries with government salaries and Basic Allowance for Housing (BAH) is an indicator of the local rental market. In-state tuition is an indicator of the support provided by the state for active duty family members to participate in higher-level education opportunities. For median household income and house value, the basis of the data (either MSA or number of counties in the MHA or the county of the installation) is indicated.

Median Household Income	(US Avg $41,994)	$51,914	Basis: MSA
Median House Value	(US Avg $119,600)	$309,000	
GS Locality Pay	("Rest of US" 10.9%)	25.0%	
O-3 with Dependents BAH Rate		$2,089	
In-state Tuition for Family Member		Yes	
In-state Tuition Continues if Member PCSs Out of State		No	

Education

This attribute defines the population in local school districts and identifies capacity. The pupil/teacher ratio, graduation rate, and composite SAT I/ACT scores provide a relative quality indicator of education. This attribute also attempts to give communities credit for the potential intellectual capital they provide.

NOTE: "MFR"--means a Memorandum For Record is on file at the installation/activity/agency to document problems in obtaining the required information. Reasons for not being able to obtain information may be that the school district refused to provide the information or the school district does not use or track the information. For

each entry, the number of school districts for which data are available of the total number of school districts reported, and the number of MFRs is indicated.

		Basis
School District(s) Capacity	136,453	1 of 1 district
Students Enrolled	122,370	1 of 1 district
Average Pupil/Teacher Ratio	27.2:1	1 of 1 district
High School Students Enrolled	52,922	1 of 1 district
Average High School Graduation Rate (US Avg 67.3%)	79.0%	1 of 1 district
Average Composite SAT I Score (US Avg 1026)	1002	1 of 1 district
Average ACT Score (US Avg 20.8)	22	1 of 1 district
Available Graduate/PhD Programs	6	
Available Colleges and/or Universities	18	
Available Vocational and/or Technical Schools	10	

Employment

Unemployment and job growth rates provide an indicator of job availability in the local community. National rates from the Bureau of Labor Statistics are also provided. For each entry, the basis of the data (either MSA or number of counties in the MHA or the county of the installation) is indicated.

The unemployment rates for the last five years:

	1999	2000	2001	2002	2003
Local Data	4.9%	3.7%	4.0%	3.9%	3.9%
National	4.2%	4.0%	4.7%	5.8%	6.0%
Basis:	MSA	MSA	MSA	MSA	MSA

The annual job growth rate for the last five-years:

	1999	2000	2001	2002	2003
Local Data	- .4%	1.3%	-2.9%	2.6%	1.7%
National	1.5%	2.4%	.03%	-.31%	.86%
Basis:	MSA	MSA	MSA	MSA	MSA

Housing

This attribute provides an indication of availability of housing, both sales and rental, in the local community. Note: According to the 2000 Census, Vacant Sale and Vacant Rental Units do not equal total Vacant Housing Units. Vacant housing units may also include units that are vacant but not on the market for sale or rent. For each entry, the basis of the data (either MSA or number of counties in the MHA or the county of the installation) is indicated.

Total Vacant Housing Units	29,538	Basis: MSA
Vacant Sale Units	3,007	
Vacant Rental Units	12,286	

Medical Providers

This attribute provides an indicator of availability of medical care for military and DoD civilians in the local community. The table reflects the raw number of physicians/beds and ratio of physicians/beds to population. The basis of the data (either MSA or number of counties in the MHA or the county of the installation) is indicated.

	# Physicians	# Beds	Population	
Local Community	2,571	1,804	876,156	Basis: MSA
Ratio	1:341	1:486		
National Ratio (2003)	1:421.2	1:373.7		

Safety/Crime

The local community's Uniform Crime Reports (UCR) Index for 2002 per 100,000 people and the national UCR based on information from the Federal Bureau of Investigation (FBI) for 2002 is provided. The basis of the data (either MSA or state) is indicated.

Local UCR	6,360.4	Basis: MSA
National UCR	4,118.8	

Transportation

Distance to an airport shows convenience and availability of airline transportation. Public transportation shows potential for members and DoD civilians to use it to commute to/from work under normal circumstances and for leisure.

Distance from CG_MCB_HAWAII to nearest commercial airport: 21.8 miles
Is CG_MCB_HAWAII served by regularly scheduled public transportation? Yes

Utilities

This attribute identifies a local community's water and sewer systems' ability to receive 1,000 additional people.

Does the local community's water system have the ability to meet an expanded need of an additional 1,000 people moving in the local community? Yes

Does the local community's sewer system have the ability to meet an expanded need of an additional 1,000 people moving in the local community? Yes

CG_MCB_QUANTICO_VA, VA

Demographics

The following tables provide a short description of the area near the installation/activity. CG_MCB_QUANTICO_VA is 27 miles from Alexandria, VA, the nearest city with a population of 100,000 or more. The nearest metropolitan statistical area (MSA) is

MSA	Population
Washington, DC-MD-VA-WV PMSA	4,923,153

The following entities comprise the military housing area (MHA):

County/City	Population
Manassas City	35135
Prince William	280813
Spotsylvania	90395
Stafford	92446
Total	498,789

Child Care

This attribute captures the number of nationally accredited child-care centers within the local community: 16

Cost of Living

Cost of Living provides a relative measure of cost of living in the local community. General Schedule (GS) Locality pay provides a relative scale to compare local salaries with government salaries and Basic Allowance for Housing (BAH) is an indicator of the local rental market. In-state tuition is an indicator of the support provided by the state for active duty family members to participate in higher-level education opportunities. For median household income and house value, the basis of the data (either MSA or number of counties in the MHA or the county of the installation) is indicated.

Median Household Income	(US Avg $41,994)	$62,216	Basis: MSA
Median House Value	(US Avg $119,600)	$178,900	
GS Locality Pay	("Rest of US" 10.9%)	14.6%	
O-3 with Dependents BAH Rate		$1,542	
In-state Tuition for Family Member		No	
In-state Tuition Continues if Member PCSs Out of State		No	

Education

This attribute defines the population in local school districts and identifies capacity. The pupil/teacher ratio, graduation rate, and composite SAT I/ACT scores provide a relative quality indicator of education. This attribute also attempts to give communities credit for the potential intellectual capital they provide.

NOTE: "MFR"--means a Memorandum For Record is on file at the installation/activity/agency to document problems in obtaining the required information. Reasons for not being able to obtain information may be that the school district refused to provide the information or the school district does not use or track the information. For each entry, the number of school districts for which data are available of the total number of school districts reported, and the number of MFRs is indicated.

		Basis
School District(s) Capacity	96,182	5 of 5 districts
Students Enrolled	99,814	5 of 5 districts
Average Pupil/Teacher Ratio	13.8:1	5 of 5 districts
High School Students Enrolled	27,452	5 of 5 districts
Average High School Graduation Rate (US Avg 67.3%)	84.2%	5 of 5 districts
Average Composite SAT I Score (US Avg 1026)	1011	5 of 5 districts
Average ACT Score (US Avg 20.8)		0 of 5 districts, 5 MFRs
Available Graduate/PhD Programs	9	
Available Colleges and/or Universities	3	
Available Vocational and/or Technical Schools	5	

Employment

Unemployment and job growth rates provide an indicator of job availability in the local community. National rates from the Bureau of Labor Statistics are also provided. For each entry, the basis of the data (either MSA or number of counties in the MHA or the county of the installation) is indicated.

The unemployment rates for the last five years:

	1999	2000	2001	2002	2003
Local Data	2.6%	2.4%	3.1%	3.7%	3.5%
National	4.2%	4.0%	4.7%	5.8%	6.0%
Basis:	MSA	MSA	MSA	MSA	MSA

The annual job growth rate for the last five-years:

	1999	2000	2001	2002	2003
Local Data	3.3%	3.0%	1.4%	1.0%	1.0%
National	1.5%	2.4%	.03%	-.31%	.86%
Basis:	MSA	MSA	MSA	MSA	MSA

Housing

This attribute provides an indication of availability of housing, both sales and rental, in the local community. Note: According to the 2000 Census, Vacant Sale and Vacant Rental Units do not equal total Vacant Housing Units. Vacant housing units may also include units that are vacant but not on the market for sale or rent. For each entry, the basis of the data (either MSA or number of counties in the MHA or the county of the installation) is indicated.

Total Vacant Housing Units	94,577	Basis: MSA
Vacant Sale Units	19,464	
Vacant Rental Units	29,918	

Medical Providers

This attribute provides an indicator of availability of medical care for military and DoD civilians in the local community. The table reflects the raw number of physicians/beds and ratio of physicians/beds to population. The basis of the data (either MSA or number of counties in the MHA or the county of the installation) is indicated.

	# Physicians	# Beds	Population	
Local Community	15,667	9,031	4,923,153	Basis: MSA
Ratio	1:314	1:545		
National Ratio (2003)	1:421.2	1:373.7		

Safety/Crime

The local community's Uniform Crime Reports (UCR) Index for 2002 per 100,000 people and the national UCR based on information from the Federal Bureau of Investigation (FBI) for 2002 is provided. The basis of the data (either MSA or state) is indicated.

Local UCR	4,047.1	Basis: MSA
National UCR	4,118.8	

Transportation

Distance to an airport shows convenience and availability of airline transportation. Public transportation shows potential for members and DoD civilians to use it to commute to/from work under normal circumstances and for leisure.

Distance from CG_MCB_QUANTICO_VA to nearest commercial airport: 29.0 miles
Is CG_MCB_QUANTICO_VA served by regularly scheduled public transportation? Yes

Utilities

This attribute identifies a local community's water and sewer systems' ability to receive 1,000 additional people.

Does the local community's water system have the ability to meet an expanded need of an additional 1,000 people moving in the local community? Yes

Does the local community's sewer system have the ability to meet an expanded need of an additional 1,000 people moving in the local community? Yes

CG_MCRD_PARRIS_ISLAND_SC, SC

Demographics

The following tables provide a short description of the area near the installation/activity. CG_MCRD_PARRIS_ISLAND_SC is 42 miles from Savannah, GA, the nearest city with a population of 100,000 or more. The nearest metropolitan statistical area (MSA) is

MSA	Population
Charleston-North Charleston, SC MSA	549,033

The following entities comprise the military housing area (MHA):

County/City	Population
Beaufort	120937
Colleton	38264
Hampton	21386
Jasper	20678
Total	201,265

Child Care

This attribute captures the number of nationally accredited child-care centers within the local community: 4

Cost of Living

Cost of Living provides a relative measure of cost of living in the local community. General Schedule (GS) Locality pay provides a relative scale to compare local salaries with government salaries and Basic Allowance for Housing (BAH) is an indicator of the local rental market. In-state tuition is an indicator of the support provided by the state for active duty family members to participate in higher-level education opportunities. For median household income and house value, the basis of the data (either MSA or number of counties in the MHA or the county of the installation) is indicated.

Median Household Income	(US Avg $41,994)	$40,104	Basis: 4 of 4 counties
Median House Value	(US Avg $119,600)	$157,038	
GS Locality Pay	("Rest of US" 10.9%)	10.9%	
O-3 with Dependents BAH Rate		$1,106	
In-state Tuition for Family Member		Yes	
In-state Tuition Continues if Member PCSs Out of State		No	

Education

This attribute defines the population in local school districts and identifies capacity. The pupil/teacher ratio, graduation rate, and composite SAT I/ACT scores provide a relative quality indicator of education. This attribute also attempts to give communities credit for the potential intellectual capital they provide.

NOTE: "MFR"--means a Memorandum For Record is on file at the installation/activity/agency to document problems in obtaining the required information. Reasons for not being able to obtain information may be that the school district refused to provide the information or the school district does not use or track the information. For each entry, the number of school districts for which data are available of the total number of school districts reported, and the number of MFRs is indicated.

		Basis
School District(s) Capacity	21,050	1 of 1 district
Students Enrolled	17,911	1 of 1 district
Average Pupil/Teacher Ratio	18.0:1	1 of 1 district
High School Students Enrolled	4,937	1 of 1 district
Average High School Graduation Rate (US Avg 67.3%)	87.0%	1 of 1 district
Average Composite SAT I Score (US Avg 1026)	972	1 of 1 district
Average ACT Score (US Avg 20.8)	19	1 of 1 district
Available Graduate/PhD Programs	1	
Available Colleges and/or Universities	2	
Available Vocational and/or Technical Schools	1	

Employment

Unemployment and job growth rates provide an indicator of job availability in the local community. National rates from the Bureau of Labor Statistics are also provided. For each entry, the basis of the data (either MSA or number of counties in the MHA or the county of the installation) is indicated.

The unemployment rates for the last five years:

	1999	2000	2001	2002	2003
Local Data	3.4%	2.9%	3.6%	4.2%	5.0%
National	4.2%	4.0%	4.7%	5.8%	6.0%
Basis:	4 of 4 counties	4 of 4 counties	4 of 4 counties	4 of 4 counties	4 of 4 counties

The annual job growth rate for the last five-years:

	1999	2000	2001	2002	2003
Local Data	.5%	3.5%	-1.8%	1.6%	4.1%
National	1.5%	2.4%	.03%	-.31%	.86%
Basis:	4 of 4 counties	4 of 4 counties	4 of 4 counties	4 of 4 counties	4 of 4 counties

Housing

This attribute provides an indication of availability of housing, both sales and rental, in the local community. Note: According to the 2000 Census, Vacant Sale and Vacant Rental Units do not equal total Vacant Housing Units. Vacant housing units may also include units that are vacant but not on the market for sale or rent. For each entry, the basis of the data (either MSA or number of counties in the MHA or the county of the installation) is indicated.

Total Vacant Housing Units	20,660	Basis: 4 of 4 counties
Vacant Sale Units	1,099	
Vacant Rental Units	3,355	

Medical Providers

This attribute provides an indicator of availability of medical care for military and DoD civilians in the local community. The table reflects the raw number of physicians/beds and ratio of physicians/beds to population. The basis of the data (either MSA or number of counties in the MHA or the county of the installation) is indicated.

	# Physicians	# Beds	Population	
Local Community	373	446	201,265	Basis: 4 of 4 counties
Ratio	1:540	1:451		
National Ratio (2003)	1:421.2	1:373.7		

Safety/Crime

The local community's Uniform Crime Reports (UCR) Index for 2002 per 100,000 people and the national UCR based on information from the Federal Bureau of Investigation (FBI) for 2002 is provided. The basis of the data (either MSA or state) is indicated.

Local UCR	5,297.3	Basis: state
National UCR	4,118.8	

Transportation

Distance to an airport shows convenience and availability of airline transportation. Public transportation shows potential for members and DoD civilians to use it to commute to/from work under normal circumstances and for leisure.

Distance from CG_MCRD_PARRIS_ISLAND_SC to nearest commercial airport: 47.1 miles
Is CG_MCRD_PARRIS_ISLAND_SC served by regularly scheduled public transportation? No

Utilities

This attribute identifies a local community's water and sewer systems' ability to receive 1,000 additional people.

Does the local community's water system have the ability to meet an expanded need of an additional 1,000 people moving in the local community? Yes

Does the local community's sewer system have the ability to meet an expanded need of an additional 1,000 people moving in the local community? Yes

CG_MCRD_SAN_DIEGO_CA, CA

Demographics

The following tables provide a short description of the area near the installation/activity. CG_MCRD_SAN_DIEGO_CA is within San Diego, CA, the nearest city with a population of 100,000 or more. The nearest metropolitan statistical area (MSA) is

MSA	Population
San Diego, CA MSA	2,813,833

The following entities comprise the military housing area (MHA):

County/City	Population
San Diego	2813833
Total	2,813,833

Child Care

This attribute captures the number of nationally accredited child-care centers within the local community: 62

Cost of Living

Cost of Living provides a relative measure of cost of living in the local community. General Schedule (GS) Locality pay provides a relative scale to compare local salaries with government salaries and Basic Allowance for Housing (BAH) is an indicator of the local rental market. In-state tuition is an indicator of the support provided by the state for active duty family members to participate in higher-level education opportunities. For median household income and house value, the basis of the data (either MSA or number of counties in the MHA or the county of the installation) is indicated.

Median Household Income	(US Avg $41,994)	$47,067	Basis: MSA
Median House Value	(US Avg $119,600)	$227,200	
GS Locality Pay	("Rest of US" 10.9%)	16.2%	
O-3 with Dependents BAH Rate		$1,882	
In-state Tuition for Family Member		Yes	
In-state Tuition Continues if Member PCSs Out of State		No	

Education

This attribute defines the population in local school districts and identifies capacity. The pupil/teacher ratio, graduation rate, and composite SAT I/ACT scores provide a relative quality indicator of education. This attribute also attempts to give communities credit for the potential intellectual capital they provide.

NOTE: "MFR"--means a Memorandum For Record is on file at the installation/activity/agency to document problems in obtaining the required information. Reasons for not being able to obtain information may be that the school district refused to provide the information or the school district does not use or track the information. For

each entry, the number of school districts for which data are available of the total number of school districts reported, and the number of MFRs is indicated.

		Basis
School District(s) Capacity	240,746	7 of 7 districts
Students Enrolled	234,386	7 of 7 districts
Average Pupil/Teacher Ratio	19.9:1	7 of 7 districts
High School Students Enrolled	81,354	3 of 3 districts
Average High School Graduation Rate (US Avg 67.3%)	87.5%	3 of 3 districts
Average Composite SAT I Score (US Avg 1026)	989	3 of 3 districts
Average ACT Score (US Avg 20.8)	21	3 of 3 districts
Available Graduate/PhD Programs	16	
Available Colleges and/or Universities	27	
Available Vocational and/or Technical Schools	22	

Employment

Unemployment and job growth rates provide an indicator of job availability in the local community. National rates from the Bureau of Labor Statistics are also provided. For each entry, the basis of the data (either MSA or number of counties in the MHA or the county of the installation) is indicated.

The unemployment rates for the last five years:

	1999	2000	2001	2002	2003
Local Data	3.1%	3.0%	3.2%	4.3%	4.3%
National	4.2%	4.0%	4.7%	5.8%	6.0%
Basis:	MSA	MSA	MSA	MSA	MSA

The annual job growth rate for the last five-years:

	1999	2000	2001	2002	2003
Local Data	3.4%	3.3%	1.7%	1.7%	1.7%
National	1.5%	2.4%	.03%	-.31%	.86%
Basis:	MSA	MSA	MSA	MSA	MSA

Housing

This attribute provides an indication of availability of housing, both sales and rental, in the local community. Note: According to the 2000 Census, Vacant Sale and Vacant Rental Units do not equal total Vacant Housing Units. Vacant housing units may also include units that are vacant but not on the market for sale or rent. For each entry, the basis of the data (either MSA or number of counties in the MHA or the county of the installation) is indicated.

Total Vacant Housing Units	45,472	Basis: MSA
Vacant Sale Units	7,196	
Vacant Rental Units	14,853	

Medical Providers

This attribute provides an indicator of availability of medical care for military and DoD civilians in the local community. The table reflects the raw number of physicians/beds and ratio of physicians/beds to population. The basis of the data (either MSA or number of counties in the MHA or the county of the installation) is indicated.

	# Physicians	# Beds	Population	
Local Community	7,062	5,826	2,813,833	Basis: MSA
Ratio	1:398	1:483		
National Ratio (2003)	1:421.2	1:373.7		

Safety/Crime

The local community's Uniform Crime Reports (UCR) Index for 2002 per 100,000 people and the national UCR based on information from the Federal Bureau of Investigation (FBI) for 2002 is provided. The basis of the data (either MSA or state) is indicated.

Local UCR	3,611.8	Basis: MSA
National UCR	4,118.8	

Transportation

Distance to an airport shows convenience and availability of airline transportation. Public transportation shows potential for members and DoD civilians to use it to commute to/from work under normal circumstances and for leisure.

Distance from CG_MCRD_SAN_DIEGO_CA to nearest commercial airport: 4.1 miles
Is CG_MCRD_SAN_DIEGO_CA served by regularly scheduled public transportation? Yes

Utilities

This attribute identifies a local community's water and sewer systems' ability to receive 1,000 additional people.

Does the local community's water system have the ability to meet an expanded need of an additional 1,000 people moving in the local community? Yes

Does the local community's sewer system have the ability to meet an expanded need of an additional 1,000 people moving in the local community? Yes

CO_MCLB_ALBANY_GA, GA

Demographics

The following tables provide a short description of the area near the installation/activity. CO_MCLB_ALBANY_GA is 91.2 miles from Columbus, GA, the nearest city with a population of 100,000 or more. The nearest metropolitan statistical area (MSA) is

MSA	Population
Albany, GA MSA	120,822

The following entities comprise the military housing area (MHA):

County/City	Population
Dougherty	96065
Lee	24757
Worth	21967
Total	142,789

Child Care

This attribute captures the number of nationally accredited child-care centers within the local community: 4

Cost of Living

Cost of Living provides a relative measure of cost of living in the local community. General Schedule (GS) Locality pay provides a relative scale to compare local salaries with government salaries and Basic Allowance for Housing (BAH) is an indicator of the local rental market. In-state tuition is an indicator of the support provided by the state for active duty family members to participate in higher-level education opportunities. For median household income and house value, the basis of the data (either MSA or number of counties in the MHA or the county of the installation) is indicated.

Median Household Income	(US Avg $41,994)	$34,829	Basis: MSA
Median House Value	(US Avg $119,600)	$80,800	
GS Locality Pay	("Rest of US" 10.9%)	10.9%	
O-3 with Dependents BAH Rate		$ 823	
In-state Tuition for Family Member		Yes	
In-state Tuition Continues if Member PCSs Out of State		Yes	

Education

This attribute defines the population in local school districts and identifies capacity. The pupil/teacher ratio, graduation rate, and composite SAT I/ACT scores provide a relative quality indicator of education. This attribute also attempts to give communities credit for the potential intellectual capital they provide.

NOTE: "MFR"--means a Memorandum For Record is on file at the installation/activity/agency to document problems in obtaining the required information. Reasons for not being able to obtain information may be that the

school district refused to provide the information or the school district does not use or track the information. For each entry, the number of school districts for which data are available of the total number of school districts reported, and the number of MFRs is indicated.

		Basis
School District(s) Capacity	28,335	3 of 3 districts
Students Enrolled	26,565	3 of 3 districts
Average Pupil/Teacher Ratio	19.3:1	3 of 3 districts
High School Students Enrolled	6,968	3 of 3 districts
Average High School Graduation Rate (US Avg 67.3%)	59.6%	3 of 3 districts
Average Composite SAT I Score (US Avg 1026)	938	3 of 3 districts
Average ACT Score (US Avg 20.8)	19	3 of 3 districts
Available Graduate/PhD Programs	3	
Available Colleges and/or Universities	7	
Available Vocational and/or Technical Schools	3	

Employment

Unemployment and job growth rates provide an indicator of job availability in the local community. National rates from the Bureau of Labor Statistics are also provided. For each entry, the basis of the data (either MSA or number of counties in the MHA or the county of the installation) is indicated.

The unemployment rates for the last five years:

	1999	2000	2001	2002	2003
Local Data	7.5%	6.2%	5.5%	5.8%	5.0%
National	4.2%	4.0%	4.7%	5.8%	6.0%
Basis:	MSA	MSA	MSA	MSA	MSA

The annual job growth rate for the last five-years:

	1999	2000	2001	2002	2003
Local Data	-1.6%	.4%	-4.3%	.6%	5.0%
National	1.5%	2.4%	.03%	-.31%	.86%
Basis:	MSA	MSA	MSA	MSA	MSA

Housing

This attribute provides an indication of availability of housing, both sales and rental, in the local community. Note: According to the 2000 Census, Vacant Sale and Vacant Rental Units do not equal total Vacant Housing Units. Vacant housing units may also include units that are vacant but not on the market for sale or rent. For each entry, the basis of the data (either MSA or number of counties in the MHA or the county of the installation) is indicated.

Total Vacant Housing Units	4,688	Basis: MSA
Vacant Sale Units	680	

Vacant Rental Units	2,337	

Medical Providers

This attribute provides an indicator of availability of medical care for military and DoD civilians in the local community. The table reflects the raw number of physicians/beds and ratio of physicians/beds to population. The basis of the data (either MSA or number of counties in the MHA or the county of the installation) is indicated.

	# Physicians	# Beds	Population	
Local Community	274	617	120,822	Basis: MSA
Ratio	1:441	1:196		
National Ratio (2003)	1:421.2	1:373.7		

Safety/Crime

The local community's Uniform Crime Reports (UCR) Index for 2002 per 100,000 people and the national UCR based on information from the Federal Bureau of Investigation (FBI) for 2002 is provided. The basis of the data (either MSA or state) is indicated.

Local UCR	5,307.9	Basis: MSA
National UCR	4,118.8	

Transportation

Distance to an airport shows convenience and availability of airline transportation. Public transportation shows potential for members and DoD civilians to use it to commute to/from work under normal circumstances and for leisure.

Distance from CO_MCLB_ALBANY_GA to nearest commercial airport: 8.0 miles
Is CO_MCLB_ALBANY_GA served by regularly scheduled public transportation? Yes

Utilities

This attribute identifies a local community's water and sewer systems' ability to receive 1,000 additional people.

Does the local community's water system have the ability to meet an expanded need of an additional 1,000 people moving in the local community? Yes

Does the local community's sewer system have the ability to meet an expanded need of an additional 1,000 people moving in the local community? Yes

CO_MCLB_BARSTOW_CA, CA

Demographics

The following tables provide a short description of the area near the installation/activity. CO_MCLB_BARSTOW_CA is 70.9 miles from San Bernadino, CA, the nearest city with a population of 100,000 or more. The nearest metropolitan statistical area (MSA) is

MSA	Population
Riverside-San Bernardino, CA PMSA	3,254,821

The following entities comprise the military housing area (MHA):

County/City	Population
San Bernardino	1709434
Total	1,709,434

Child Care

This attribute captures the number of nationally accredited child-care centers within the local community: 14

Cost of Living

Cost of Living provides a relative measure of cost of living in the local community. General Schedule (GS) Locality pay provides a relative scale to compare local salaries with government salaries and Basic Allowance for Housing (BAH) is an indicator of the local rental market. In-state tuition is an indicator of the support provided by the state for active duty family members to participate in higher-level education opportunities. For median household income and house value, the basis of the data (either MSA or number of counties in the MHA or the county of the installation) is indicated.

Median Household Income	(US Avg $41,994)	$42,404	Basis: MSA
Median House Value	(US Avg $119,600)	$138,500	
GS Locality Pay	("Rest of US" 10.9%)	20.1%	
O-3 with Dependents BAH Rate		$1,059	
In-state Tuition for Family Member		Yes	
In-state Tuition Continues if Member PCSs Out of State		No	

Education

This attribute defines the population in local school districts and identifies capacity. The pupil/teacher ratio, graduation rate, and composite SAT I/ACT scores provide a relative quality indicator of education. This attribute also attempts to give communities credit for the potential intellectual capital they provide.

NOTE: "MFR"--means a Memorandum For Record is on file at the installation/activity/agency to document problems in obtaining the required information. Reasons for not being able to obtain information may be that the school district refused to provide the information or the school district does not use or track the information. For

each entry, the number of school districts for which data are available of the total number of school districts reported, and the number of MFRs is indicated.

		Basis
School District(s) Capacity	12,190	2 of 2 districts
Students Enrolled	9,542	2 of 2 districts
Average Pupil/Teacher Ratio	24.0:1	2 of 2 districts
High School Students Enrolled	2,311	2 of 2 districts
Average High School Graduation Rate (US Avg 67.3%)	90.7%	2 of 2 districts
Average Composite SAT I Score (US Avg 1026)	967	2 of 2 districts
Average ACT Score (US Avg 20.8)	23	1 of 2 districts, 1 MFR
Available Graduate/PhD Programs	0	
Available Colleges and/or Universities	1	
Available Vocational and/or Technical Schools	0	

Employment

Unemployment and job growth rates provide an indicator of job availability in the local community. National rates from the Bureau of Labor Statistics are also provided. For each entry, the basis of the data (either MSA or number of counties in the MHA or the county of the installation) is indicated.

The unemployment rates for the last five years:

	1999	2000	2001	2002	2003
Local Data	5.1%	5.1%	5.0%	5.9%	5.9%
National	4.2%	4.0%	4.7%	5.8%	6.0%
Basis:	MSA	MSA	MSA	MSA	MSA

The annual job growth rate for the last five-years:

	1999	2000	2001	2002	2003
Local Data	5.5%	5.0%	3.7%	4.0%	2.9%
National	1.5%	2.4%	.03%	-.31%	.86%
Basis:	MSA	MSA	MSA	MSA	MSA

Housing

This attribute provides an indication of availability of housing, both sales and rental, in the local community. Note: According to the 2000 Census, Vacant Sale and Vacant Rental Units do not equal total Vacant Housing Units. Vacant housing units may also include units that are vacant but not on the market for sale or rent. For each entry, the basis of the data (either MSA or number of counties in the MHA or the county of the installation) is indicated.

Total Vacant Housing Units	151,231	Basis: MSA
Vacant Sale Units	22,464	

Vacant Rental Units	28,161	

Medical Providers

This attribute provides an indicator of availability of medical care for military and DoD civilians in the local community. The table reflects the raw number of physicians/beds and ratio of physicians/beds to population. The basis of the data (either MSA or number of counties in the MHA or the county of the installation) is indicated.

	# Physicians	# Beds	Population	
Local Community	5,037	6,001	3,254,821	Basis: MSA
Ratio	1:646	1:542		
National Ratio (2003)	1:421.2	1:373.7		

Safety/Crime

The local community's Uniform Crime Reports (UCR) Index for 2002 per 100,000 people and the national UCR based on information from the Federal Bureau of Investigation (FBI) for 2002 is provided. The basis of the data (either MSA or state) is indicated.

Local UCR	4,236.4	Basis: MSA
National UCR	4,118.8	

Transportation

Distance to an airport shows convenience and availability of airline transportation. Public transportation shows potential for members and DoD civilians to use it to commute to/from work under normal circumstances and for leisure.

Distance from CO_MCLB_BARSTOW_CA to nearest commercial airport: 77.3 miles
Is CO_MCLB_BARSTOW_CA served by regularly scheduled public transportation? No

Utilities

This attribute identifies a local community's water and sewer systems' ability to receive 1,000 additional people.

Does the local community's water system have the ability to meet an expanded need of an additional 1,000 people moving in the local community? Yes

Does the local community's sewer system have the ability to meet an expanded need of an additional 1,000 people moving in the local community? Yes

COMNAVDIST_WASHINGTON_DC, DC

Demographics

The following tables provide a short description of the area near the installation/activity. COMNAVDIST_WASHINGTON_DC is within Washington, DC, the nearest city with a population of 100,000 or more. The nearest metropolitan statistical area (MSA) is

MSA	Population
Washington, DC-MD-VA-WV PMSA	4,923,153

The following entities comprise the military housing area (MHA):

County/City	Population
Alexandria City	128283
Arlington	189453
District Of Columbia	572059
Fairfax	969749
Falls Church City	10377
Montgomery	873341
Prince George's	801515
Total	3,544,777

Child Care

This attribute captures the number of nationally accredited child-care centers within the local community: 170

Cost of Living

Cost of Living provides a relative measure of cost of living in the local community. General Schedule (GS) Locality pay provides a relative scale to compare local salaries with government salaries and Basic Allowance for Housing (BAH) is an indicator of the local rental market. In-state tuition is an indicator of the support provided by the state for active duty family members to participate in higher-level education opportunities. For median household income and house value, the basis of the data (either MSA or number of counties in the MHA or the county of the installation) is indicated.

Median Household Income	(US Avg $41,994)	$57,291	Basis: MSA
Median House Value	(US Avg $119,600)	$161,600	
GS Locality Pay	("Rest of US" 10.9%)	14.6%	
O-3 with Dependents BAH Rate		$2,006	
In-state Tuition for Family Member		No	
In-state Tuition Continues if Member PCSs Out of State		No	

Education

This attribute defines the population in local school districts and identifies capacity. The pupil/teacher ratio, graduation rate, and composite SAT I/ACT scores provide a relative quality indicator of education. This attribute also attempts to give communities credit for the potential intellectual capital they provide.

NOTE: "MFR"--means a Memorandum For Record is on file at the installation/activity/agency to document problems in obtaining the required information. Reasons for not being able to obtain information may be that the school district refused to provide the information or the school district does not use or track the information. For each entry, the number of school districts for which data are available of the total number of school districts reported, and the number of MFRs is indicated.

		Basis
School District(s) Capacity	733,042	7 of 7 districts
Students Enrolled	531,782	7 of 7 districts
Average Pupil/Teacher Ratio	18.5:1	7 of 7 districts
High School Students Enrolled	158,850	7 of 7 districts
Average High School Graduation Rate (US Avg 67.3%)	86.9%	7 of 7 districts
Average Composite SAT I Score (US Avg 1026)	1016	7 of 7 districts
Average ACT Score (US Avg 20.8)		0 of 7 districts, 7 MFRs
Available Graduate/PhD Programs	46	
Available Colleges and/or Universities	69	
Available Vocational and/or Technical Schools	29	

Employment

Unemployment and job growth rates provide an indicator of job availability in the local community. National rates from the Bureau of Labor Statistics are also provided. For each entry, the basis of the data (either MSA or number of counties in the MHA or the county of the installation) is indicated.

The unemployment rates for the last five years:

	1999	2000	2001	2002	2003
Local Data	2.6%	2.4%	3.1%	3.7%	3.5%
National	4.2%	4.0%	4.7%	5.8%	6.0%
Basis:	MSA	MSA	MSA	MSA	MSA

The annual job growth rate for the last five-years:

	1999	2000	2001	2002	2003
Local Data	3.3%	3.0%	1.6%	.9%	1.0%
National	1.5%	2.4%	.03%	-.31%	.86%
Basis:	MSA	MSA	MSA	MSA	MSA

Housing

This attribute provides an indication of availability of housing, both sales and rental, in the local community. Note: According to the 2000 Census, Vacant Sale and Vacant Rental Units do not equal total Vacant Housing Units. Vacant housing units may also include units that are vacant but not on the market for sale or rent. For each entry, the basis of the data (either MSA or number of counties in the MHA or the county of the installation) is indicated.

Total Vacant Housing Units	94,577	Basis: MSA
Vacant Sale Units	19,464	
Vacant Rental Units	29,918	

Medical Providers

This attribute provides an indicator of availability of medical care for military and DoD civilians in the local community. The table reflects the raw number of physicians/beds and ratio of physicians/beds to population. The basis of the data (either MSA or number of counties in the MHA or the county of the installation) is indicated.

	# Physicians	# Beds	Population	
Local Community	15,667	9,031	4,923,153	Basis: MSA
Ratio	1:314	1:545		
National Ratio (2003)	1:421.2	1:373.7		

Safety/Crime

The local community's Uniform Crime Reports (UCR) Index for 2002 per 100,000 people and the national UCR based on information from the Federal Bureau of Investigation (FBI) for 2002 is provided. The basis of the data (either MSA or state) is indicated.

Local UCR	4,047.1	Basis: MSA
National UCR	4,118.8	

Transportation

Distance to an airport shows convenience and availability of airline transportation. Public transportation shows potential for members and DoD civilians to use it to commute to/from work under normal circumstances and for leisure.

Distance from COMNAVDIST_WASHINGTON_DC to nearest commercial airport: 3.7 miles
Is COMNAVDIST_WASHINGTON_DC served by regularly scheduled public transportation? Yes

Utilities

This attribute identifies a local community's water and sewer systems' ability to receive 1,000 additional people.

Does the local community's water system have the ability to meet an expanded need of an additional 1,000 people moving in the local community? Yes

Does the local community's sewer system have the ability to meet an expanded need of an additional 1,000 people moving in the local community? Yes

COMNAVMARIANAS_GU, GU

Demographics

The following tables provide a short description of the area near the installation/activity. COMNAVMARIANAS_GU is 3801 miles from Honolulu, HI, the nearest city with a population of 100,000 or more. The nearest metropolitan statistical area (MSA) is

MSA	Population
NA	

The following entities comprise the military housing area (MHA):

County/City	Population
Guam	154805
Total	154,805

Child Care

This attribute captures the number of nationally accredited child-care centers within the local community: 0

Cost of Living

Cost of Living provides a relative measure of cost of living in the local community. General Schedule (GS) Locality pay provides a relative scale to compare local salaries with government salaries and Basic Allowance for Housing (BAH) is an indicator of the local rental market. In-state tuition is an indicator of the support provided by the state for active duty family members to participate in higher-level education opportunities. For median household income and house value, the basis of the data (either MSA or number of counties in the MHA or the county of the installation) is indicated.

Median Household Income	(US Avg $41,994)	$39,317	Basis: 1 of 1 county
Median House Value	(US Avg $119,600)	$171,869	
GS Locality Pay	("Rest of US" 10.9%)	25.0%	
O-3 with Dependents BAH Rate		$2,855	
In-state Tuition for Family Member		N/A	
In-state Tuition Continues if Member PCSs Out of State		N/A	

Education

This attribute defines the population in local school districts and identifies capacity. The pupil/teacher ratio, graduation rate, and composite SAT I/ACT scores provide a relative quality indicator of education. This attribute also attempts to give communities credit for the potential intellectual capital they provide.

NOTE: "MFR"--means a Memorandum For Record is on file at the installation/activity/agency to document problems in obtaining the required information. Reasons for not being able to obtain information may be that the school district refused to provide the information or the school district does not use or track the information. For

each entry, the number of school districts for which data are available of the total number of school districts reported, and the number of MFRs is indicated.

		Basis
School District(s) Capacity	31,535	1 of 1 district
Students Enrolled	31,340	1 of 1 district
Average Pupil/Teacher Ratio	15.0:1	1 of 1 district
High School Students Enrolled	9,526	2 of 2 districts
Average High School Graduation Rate (US Avg 67.3%)	60.9%	2 of 2 districts
Average Composite SAT I Score (US Avg 1026)	1083	1 of 2 districts, 1 MFR
Average ACT Score (US Avg 20.8)	23	1 of 2 districts, 1 MFR
Available Graduate/PhD Programs	4	
Available Colleges and/or Universities	3	
Available Vocational and/or Technical Schools	1	

Employment

Unemployment and job growth rates provide an indicator of job availability in the local community. National rates from the Bureau of Labor Statistics are also provided. For each entry, the basis of the data (either MSA or number of counties in the MHA or the county of the installation) is indicated.

The unemployment rates for the last five years:

	1999	2000	2001	2002	2003
Local Data	14.0%	15.3%	13.0%	11.0%	9.3%
National	4.2%	4.0%	4.7%	5.8%	6.0%
Basis:	1 of 1 county	1 of 1 county	1 of 1 county	1 of 1 county	1 of 1 county

The annual job growth rate for the last five-years:

	1999	2000	2001	2002	2003
Local Data	-8.2%	-5.1%	- .1%	-7.3%	-1.8%
National	1.5%	2.4%	.03%	-.31%	.86%
Basis:	1 of 1 county	1 of 1 county	1 of 1 county	1 of 1 county	1 of 1 county

Housing

This attribute provides an indication of availability of housing, both sales and rental, in the local community. Note: According to the 2000 Census, Vacant Sale and Vacant Rental Units do not equal total Vacant Housing Units. Vacant housing units may also include units that are vacant but not on the market for sale or rent. For each entry, the basis of the data (either MSA or number of counties in the MHA or the county of the installation) is indicated.

Total Vacant Housing Units	8,908	Basis:

Vacant Sale Units	300	1 of 1 county
Vacant Rental Units	3,864	

Medical Providers

This attribute provides an indicator of availability of medical care for military and DoD civilians in the local community. The table reflects the raw number of physicians/beds and ratio of physicians/beds to population. The basis of the data (either MSA or number of counties in the MHA or the county of the installation) is indicated.

	# Physicians	# Beds	Population	
Local Community	N/A	N/A	N/A	Basis: N/A
Ratio	1:	1:		
National Ratio (2003)	1:421.2	1:373.7		

Safety/Crime

The local community's Uniform Crime Reports (UCR) Index for 2002 per 100,000 people and the national UCR based on information from the Federal Bureau of Investigation (FBI) for 2002 is provided. The basis of the data (either MSA or state) is indicated.

Local UCR	N/A	Basis: N/A
National UCR	4,118.8	

Transportation

Distance to an airport shows convenience and availability of airline transportation. Public transportation shows potential for members and DoD civilians to use it to commute to/from work under normal circumstances and for leisure.

Distance from COMNAVMARIANAS_GU to nearest commercial airport: 14.0 miles
Is COMNAVMARIANAS_GU served by regularly scheduled public transportation? No

Utilities

This attribute identifies a local community's water and sewer systems' ability to receive 1,000 additional people.

Does the local community's water system have the ability to meet an expanded need of an additional 1,000 people moving in the local community? Yes

Does the local community's sewer system have the ability to meet an expanded need of an additional 1,000 people moving in the local community? Yes

COMNAVMETOCCOM_STENNIS_SPACE_CENTER_MS, MS

Demographics

The following tables provide a short description of the area near the installation/activity. COMNAVMETOCCOM_STENNIS_SPACE_CENTER_MS is 38.6 miles from New Orleans, LA, the nearest city with a population of 100,000 or more. The nearest metropolitan statistical area (MSA) is

MSA	Population
Biloxi-Gulfport-Pascagoula, MS MSA	363,988

The following entities comprise the military housing area (MHA):

County/City	Population
Hancock	42967
Jefferson	455466
Orleans	484674
Plaquemines	26757
St. Bernard	67229
St. Helena	10525
St. Tammany	191268
Tangipahoa	100588
Total	1,379,474

Child Care

This attribute captures the number of nationally accredited child-care centers within the local community: 29

Cost of Living

Cost of Living provides a relative measure of cost of living in the local community. General Schedule (GS) Locality pay provides a relative scale to compare local salaries with government salaries and Basic Allowance for Housing (BAH) is an indicator of the local rental market. In-state tuition is an indicator of the support provided by the state for active duty family members to participate in higher-level education opportunities. For median household income and house value, the basis of the data (either MSA or number of counties in the MHA or the county of the installation) is indicated.

Median Household Income	(US Avg $41,994)	$36,662	Basis: MSA
Median House Value	(US Avg $119,600)	$85,200	
GS Locality Pay	("Rest of US" 10.9%)	10.9%	
O-3 with Dependents BAH Rate		$1,133	
In-state Tuition for Family Member		Yes	
In-state Tuition Continues if Member PCSs Out of State		No	

Education

This attribute defines the population in local school districts and identifies capacity. The pupil/teacher ratio, graduation rate, and composite SAT I/ACT scores provide a relative quality indicator of education. This attribute also attempts to give communities credit for the potential intellectual capital they provide.

NOTE: "MFR"--means a Memorandum For Record is on file at the installation/activity/agency to document problems in obtaining the required information. Reasons for not being able to obtain information may be that the school district refused to provide the information or the school district does not use or track the information. For each entry, the number of school districts for which data are available of the total number of school districts reported, and the number of MFRs is indicated.

		Basis
School District(s) Capacity	28,000	5 of 5 districts
Students Enrolled	25,308	5 of 5 districts
Average Pupil/Teacher Ratio	15.7:1	5 of 5 districts
High School Students Enrolled	7,565	5 of 5 districts
Average High School Graduation Rate (US Avg 67.3%)	81.4%	5 of 5 districts
Average Composite SAT I Score (US Avg 1026)		0 of 5 districts, 5 MFRs
Average ACT Score (US Avg 20.8)	21	5 of 5 districts
Available Graduate/PhD Programs	14	
Available Colleges and/or Universities	29	
Available Vocational and/or Technical Schools	16	

Employment

Unemployment and job growth rates provide an indicator of job availability in the local community. National rates from the Bureau of Labor Statistics are also provided. For each entry, the basis of the data (either MSA or number of counties in the MHA or the county of the installation) is indicated.

The unemployment rates for the last five years:

	1999	2000	2001	2002	2003
Local Data	3.7%	4.6%	4.1%	5.5%	4.8%
National	4.2%	4.0%	4.7%	5.8%	6.0%
Basis:	MSA	MSA	MSA	MSA	MSA

The annual job growth rate for the last five-years:

	1999	2000	2001	2002	2003
Local Data	3.9%	3.1%	-2.8%	-3.7%	2.7%
National	1.5%	2.4%	.03%	-.31%	.86%
Basis:	MSA	MSA	MSA	MSA	MSA

Housing

This attribute provides an indication of availability of housing, both sales and rental, in the local community. Note: According to the 2000 Census, Vacant Sale and Vacant Rental Units do not equal total Vacant Housing Units. Vacant housing units may also include units that are vacant but not on the market for sale or rent. For each entry, the basis of the data (either MSA or number of counties in the MHA or the county of the installation) is indicated.

Total Vacant Housing Units	16,275	Basis: MSA
Vacant Sale Units	1,913	
Vacant Rental Units	5,092	

Medical Providers

This attribute provides an indicator of availability of medical care for military and DoD civilians in the local community. The table reflects the raw number of physicians/beds and ratio of physicians/beds to population. The basis of the data (either MSA or number of counties in the MHA or the county of the installation) is indicated.

	# Physicians	# Beds	Population	
Local Community	765	1,380	363,988	Basis: MSA
Ratio	1:476	1:264		
National Ratio (2003)	1:421.2	1:373.7		

Safety/Crime

The local community's Uniform Crime Reports (UCR) Index for 2002 per 100,000 people and the national UCR based on information from the Federal Bureau of Investigation (FBI) for 2002 is provided. The basis of the data (either MSA or state) is indicated.

Local UCR	5,682.5	Basis: MSA
National UCR	4,118.8	

Transportation

Distance to an airport shows convenience and availability of airline transportation. Public transportation shows potential for members and DoD civilians to use it to commute to/from work under normal circumstances and for leisure.

Distance from COMNAVMETOCCOM_STENNIS_SPACE_CENTER_MS to nearest commercial airport: 35.2 miles
Is COMNAVMETOCCOM_STENNIS_SPACE_CENTER_MS served by regularly scheduled public transportation? No

Utilities

This attribute identifies a local community's water and sewer systems' ability to receive 1,000 additional people.

Does the local community's water system have the ability to meet an expanded need of an additional 1,000 people moving in the local community? Yes

Does the local community's sewer system have the ability to meet an expanded need of an additional 1,000 people moving in the local community? Yes

COMUSNAVAK_JUNEAU_AK, AK

Demographics

The following tables provide a short description of the area near the installation/activity. COMUSNAVAK_JUNEAU_AK is 775 miles from Anchorage, AK, the nearest city with a population of 100,000 or more. The nearest metropolitan statistical area (MSA) is

MSA	Population
Anchorage, AK	260,283

The following entities comprise the military housing area (MHA):

County/City	Population
Juneau City And Borough	30711
Total	30,711

Child Care

This attribute captures the number of nationally accredited child-care centers within the local community: 2

Cost of Living

Cost of Living provides a relative measure of cost of living in the local community. General Schedule (GS) Locality pay provides a relative scale to compare local salaries with government salaries and Basic Allowance for Housing (BAH) is an indicator of the local rental market. In-state tuition is an indicator of the support provided by the state for active duty family members to participate in higher-level education opportunities. For median household income and house value, the basis of the data (either MSA or number of counties in the MHA or the county of the installation) is indicated.

Median Household Income	(US Avg $41,994)	$62,034	Basis: 1 of 1 county
Median House Value	(US Avg $119,600)	$195,100	
GS Locality Pay	("Rest of US" 10.9%)	25.0%	
O-3 with Dependents BAH Rate		$1,722	
In-state Tuition for Family Member		Yes	
In-state Tuition Continues if Member PCSs Out of State		Yes	

Education

This attribute defines the population in local school districts and identifies capacity. The pupil/teacher ratio, graduation rate, and composite SAT I/ACT scores provide a relative quality indicator of education. This attribute also attempts to give communities credit for the potential intellectual capital they provide.

NOTE: "MFR"--means a Memorandum For Record is on file at the installation/activity/agency to document problems in obtaining the required information. Reasons for not being able to obtain information may be that the school district refused to provide the information or the school district does not use or track the information. For

each entry, the number of school districts for which data are available of the total number of school districts reported, and the number of MFRs is indicated.

		Basis
School District(s) Capacity	5,281	1 of 1 district
Students Enrolled	5,245	1 of 1 district
Average Pupil/Teacher Ratio	16.0:1	1 of 1 district
High School Students Enrolled	1,568	1 of 1 district
Average High School Graduation Rate (US Avg 67.3%)	60.8%	1 of 1 district
Average Composite SAT I Score (US Avg 1026)	1106	1 of 1 district
Average ACT Score (US Avg 20.8)		0 of 1 district, 1 MFR
Available Graduate/PhD Programs	1	
Available Colleges and/or Universities	1	
Available Vocational and/or Technical Schools	1	

Employment

Unemployment and job growth rates provide an indicator of job availability in the local community. National rates from the Bureau of Labor Statistics are also provided. For each entry, the basis of the data (either MSA or number of counties in the MHA or the county of the installation) is indicated.

The unemployment rates for the last five years:

	1999	2000	2001	2002	2003
Local Data	5.0%	4.9%	4.9%	5.9%	6.2%
National	4.2%	4.0%	4.7%	5.8%	6.0%
Basis:	1 of 1 county	1 of 1 county	1 of 1 county	1 of 1 county	1 of 1 county

The annual job growth rate for the last five-years:

	1999	2000	2001	2002	2003
Local Data	- .5%	3.2%	-4.0%	-3.1%	1.4%
National	1.5%	2.4%	.03%	-.31%	.86%
Basis:	1 of 1 county	1 of 1 county	1 of 1 county	1 of 1 county	1 of 1 county

Housing

This attribute provides an indication of availability of housing, both sales and rental, in the local community. Note: According to the 2000 Census, Vacant Sale and Vacant Rental Units do not equal total Vacant Housing Units. Vacant housing units may also include units that are vacant but not on the market for sale or rent. For each entry, the basis of the data (either MSA or number of counties in the MHA or the county of the installation) is indicated.

Total Vacant Housing Units	428	Basis: 1 of 1 county
Vacant Sale Units	27	

Vacant Rental Units	61	

Medical Providers

This attribute provides an indicator of availability of medical care for military and DoD civilians in the local community. The table reflects the raw number of physicians/beds and ratio of physicians/beds to population. The basis of the data (either MSA or number of counties in the MHA or the county of the installation) is indicated.

	# Physicians	# Beds	Population	
Local Community	62	72	30,711	Basis: 1 of 1 county
Ratio	1:495	1:427		
National Ratio (2003)	1:421.2	1:373.7		

Safety/Crime

The local community's Uniform Crime Reports (UCR) Index for 2002 per 100,000 people and the national UCR based on information from the Federal Bureau of Investigation (FBI) for 2002 is provided. The basis of the data (either MSA or state) is indicated.

Local UCR	4,309.7	Basis: state
National UCR	4,118.8	

Transportation

Distance to an airport shows convenience and availability of airline transportation. Public transportation shows potential for members and DoD civilians to use it to commute to/from work under normal circumstances and for leisure.

Distance from COMUSNAVAK_JUNEAU_AK to nearest commercial airport: 10.0 miles
Is COMUSNAVAK_JUNEAU_AK served by regularly scheduled public transportation? Yes

Utilities

This attribute identifies a local community's water and sewer systems' ability to receive 1,000 additional people.

Does the local community's water system have the ability to meet an expanded need of an additional 1,000 people moving in the local community? Yes

Does the local community's sewer system have the ability to meet an expanded need of an additional 1,000 people moving in the local community? Yes

ENGFLDACT_WEST_SAN_BRUNO_CA, CA

Demographics

The following tables provide a short description of the area near the installation/activity. ENGFLDACT_WEST_SAN_BRUNO_CA is 1 miles from Daly City, CA, the nearest city with a population of 100,000 or more. The nearest metropolitan statistical area (MSA) is

MSA	Population
San Francisco, CA PMSA	1,731,183

The following entities comprise the military housing area (MHA):

County/City	Population
San Francisco	776733
San Mateo	707161
Total	1,483,894

Child Care

This attribute captures the number of nationally accredited child-care centers within the local community: 62

Cost of Living

Cost of Living provides a relative measure of cost of living in the local community. General Schedule (GS) Locality pay provides a relative scale to compare local salaries with government salaries and Basic Allowance for Housing (BAH) is an indicator of the local rental market. In-state tuition is an indicator of the support provided by the state for active duty family members to participate in higher-level education opportunities. For median household income and house value, the basis of the data (either MSA or number of counties in the MHA or the county of the installation) is indicated.

Median Household Income	(US Avg $41,994)	$65,782	Basis: MSA
Median House Value	(US Avg $119,600)	$460,067	
GS Locality Pay	("Rest of US" 10.9%)	24.2%	
O-3 with Dependents BAH Rate		$2,861	
In-state Tuition for Family Member		Yes	
In-state Tuition Continues if Member PCSs Out of State		No	

Education

This attribute defines the population in local school districts and identifies capacity. The pupil/teacher ratio, graduation rate, and composite SAT I/ACT scores provide a relative quality indicator of education. This attribute also attempts to give communities credit for the potential intellectual capital they provide.

NOTE: "MFR"--means a Memorandum For Record is on file at the installation/activity/agency to document problems in obtaining the required information. Reasons for not being able to obtain information may be that the school district refused to provide the information or the school district does not use or track the information. For

each entry, the number of school districts for which data are available of the total number of school districts reported, and the number of MFRs is indicated.

		Basis
School District(s) Capacity	177,579	1 of 1 district
Students Enrolled	177,579	1 of 1 district
Average Pupil/Teacher Ratio	18.1:1	1 of 1 district
High School Students Enrolled	54,767	1 of 1 district
Average High School Graduation Rate (US Avg 67.3%)	92.0%	1 of 1 district
Average Composite SAT I Score (US Avg 1026)	1059	1 of 1 district
Average ACT Score (US Avg 20.8)	22	1 of 1 district
Available Graduate/PhD Programs	12	
Available Colleges and/or Universities	19	
Available Vocational and/or Technical Schools	16	

Employment

Unemployment and job growth rates provide an indicator of job availability in the local community. National rates from the Bureau of Labor Statistics are also provided. For each entry, the basis of the data (either MSA or number of counties in the MHA or the county of the installation) is indicated.

The unemployment rates for the last five years:

	1999	2000	2001	2002	2003
Local Data	2.4%	2.1%	3.9%	5.9%	5.7%
National	4.2%	4.0%	4.7%	5.8%	6.0%
Basis:	MSA	MSA	MSA	MSA	MSA

The annual job growth rate for the last five-years:

	1999	2000	2001	2002	2003
Local Data	1.5%	3.7%	-3.0%	-5.6%	-2.6%
National	1.5%	2.4%	.03%	-.31%	.86%
Basis:	MSA	MSA	MSA	MSA	MSA

Housing

This attribute provides an indication of availability of housing, both sales and rental, in the local community. Note: According to the 2000 Census, Vacant Sale and Vacant Rental Units do not equal total Vacant Housing Units. Vacant housing units may also include units that are vacant but not on the market for sale or rent. For each entry, the basis of the data (either MSA or number of counties in the MHA or the county of the installation) is indicated.

Total Vacant Housing Units	27,640	Basis: MSA
Vacant Sale Units	3,134	
Vacant Rental Units	8,536	

Medical Providers

This attribute provides an indicator of availability of medical care for military and DoD civilians in the local community. The table reflects the raw number of physicians/beds and ratio of physicians/beds to population. The basis of the data (either MSA or number of counties in the MHA or the county of the installation) is indicated.

	# Physicians	# Beds	Population	
Local Community	7,469	4,512	1,731,183	Basis: MSA
Ratio	1:232	1:384		
National Ratio (2003)	1:421.2	1:373.7		

Safety/Crime

The local community's Uniform Crime Reports (UCR) Index for 2002 per 100,000 people and the national UCR based on information from the Federal Bureau of Investigation (FBI) for 2002 is provided. The basis of the data (either MSA or state) is indicated.

Local UCR	3,847.0	Basis: MSA
National UCR	4,118.8	

Transportation

Distance to an airport shows convenience and availability of airline transportation. Public transportation shows potential for members and DoD civilians to use it to commute to/from work under normal circumstances and for leisure.

Distance from ENGFLDACT_WEST_SAN_BRUNO_CA to nearest commercial airport: 9.0 miles
Is ENGFLDACT_WEST_SAN_BRUNO_CA served by regularly scheduled public transportation? Yes

Utilities

This attribute identifies a local community's water and sewer systems' ability to receive 1,000 additional people.

Does the local community's water system have the ability to meet an expanded need of an additional 1,000 people moving in the local community? Yes

Does the local community's sewer system have the ability to meet an expanded need of an additional 1,000 people moving in the local community? Yes

FIRST_MCD_GARDEN_CITY_LI_NY, NY

Demographics

The following tables provide a short description of the area near the installation/activity. FIRST_MCD_GARDEN_CITY_LI_NY is 6 miles from New York, NY, the nearest city with a population of 100,000 or more. The nearest metropolitan statistical area (MSA) is

MSA	Population
Nassau-Suffolk, NY PMSA	2,753,913

The following entities comprise the military housing area (MHA):

County/City	Population
Nassau	1334544
Suffolk	1419369
Total	2,753,913

Child Care

This attribute captures the number of nationally accredited child-care centers within the local community: 31

Cost of Living

Cost of Living provides a relative measure of cost of living in the local community. General Schedule (GS) Locality pay provides a relative scale to compare local salaries with government salaries and Basic Allowance for Housing (BAH) is an indicator of the local rental market. In-state tuition is an indicator of the support provided by the state for active duty family members to participate in higher-level education opportunities. For median household income and house value, the basis of the data (either MSA or number of counties in the MHA or the county of the installation) is indicated.

Median Household Income	(US Avg $41,994)	$68,351	Basis: MSA
Median House Value	(US Avg $119,600)	$214,600	
GS Locality Pay	("Rest of US" 10.9%)	19.3%	
O-3 with Dependents BAH Rate		$2,348	
In-state Tuition for Family Member		Yes	
In-state Tuition Continues if Member PCSs Out of State		No	

Education

This attribute defines the population in local school districts and identifies capacity. The pupil/teacher ratio, graduation rate, and composite SAT I/ACT scores provide a relative quality indicator of education. This attribute also attempts to give communities credit for the potential intellectual capital they provide.

NOTE: "MFR"--means a Memorandum For Record is on file at the installation/activity/agency to document problems in obtaining the required information. Reasons for not being able to obtain information may be that the school district refused to provide the information or the school district does not use or track the information. For

each entry, the number of school districts for which data are available of the total number of school districts reported, and the number of MFRs is indicated.

		Basis
School District(s) Capacity	15,400	2 of 2 districts
Students Enrolled	12,713	2 of 2 districts
Average Pupil/Teacher Ratio	11.5:1	2 of 2 districts
High School Students Enrolled	3,406	2 of 2 districts
Average High School Graduation Rate (US Avg 67.3%)	93.2%	2 of 2 districts
Average Composite SAT I Score (US Avg 1026)	945	2 of 2 districts
Average ACT Score (US Avg 20.8)	19	2 of 2 districts
Available Graduate/PhD Programs	20	
Available Colleges and/or Universities	25	
Available Vocational and/or Technical Schools	4	

Employment

Unemployment and job growth rates provide an indicator of job availability in the local community. National rates from the Bureau of Labor Statistics are also provided. For each entry, the basis of the data (either MSA or number of counties in the MHA or the county of the installation) is indicated.

The unemployment rates for the last five years:

	1999	2000	2001	2002	2003
Local Data	3.3%	3.0%	3.3%	4.3%	4.2%
National	4.2%	4.0%	4.7%	5.8%	6.0%
Basis:	MSA	MSA	MSA	MSA	MSA

The annual job growth rate for the last five-years:

	1999	2000	2001	2002	2003
Local Data	.6%	- .2%	.0%	2.4%	.7%
National	1.5%	2.4%	.03%	-.31%	.86%
Basis:	MSA	MSA	MSA	MSA	MSA

Housing

This attribute provides an indication of availability of housing, both sales and rental, in the local community. Note: According to the 2000 Census, Vacant Sale and Vacant Rental Units do not equal total Vacant Housing Units. Vacant housing units may also include units that are vacant but not on the market for sale or rent. For each entry, the basis of the data (either MSA or number of counties in the MHA or the county of the installation) is indicated.

Total Vacant Housing Units	63,788	Basis: MSA
Vacant Sale Units	6,296	
Vacant Rental Units	5,312	

Medical Providers

This attribute provides an indicator of availability of medical care for military and DoD civilians in the local community. The table reflects the raw number of physicians/beds and ratio of physicians/beds to population. The basis of the data (either MSA or number of counties in the MHA or the county of the installation) is indicated.

	# Physicians	# Beds	Population	
Local Community	10,877	8,443	2,753,913	Basis: MSA
Ratio	1:253	1:326		
National Ratio (2003)	1:421.2	1:373.7		

Safety/Crime

The local community's Uniform Crime Reports (UCR) Index for 2002 per 100,000 people and the national UCR based on information from the Federal Bureau of Investigation (FBI) for 2002 is provided. The basis of the data (either MSA or state) is indicated.

Local UCR	2,803.7	Basis: MSA
National UCR	4,118.8	

Transportation

Distance to an airport shows convenience and availability of airline transportation. Public transportation shows potential for members and DoD civilians to use it to commute to/from work under normal circumstances and for leisure.

Distance from FIRST_MCD_GARDEN_CITY_LI_NY to nearest commercial airport: 14.1 miles
Is FIRST_MCD_GARDEN_CITY_LI_NY served by regularly scheduled public transportation? Yes

Utilities

This attribute identifies a local community's water and sewer systems' ability to receive 1,000 additional people.

Does the local community's water system have the ability to meet an expanded need of an additional 1,000 people moving in the local community? Yes

Does the local community's sewer system have the ability to meet an expanded need of an additional 1,000 people moving in the local community? Yes

FOURTH_LAAD_BN, CA

Demographics

The following tables provide a short description of the area near the installation/activity. FOURTH_LAAD_BN is within Pasadena, CA, the nearest city with a population of 100,000 or more. The nearest metropolitan statistical area (MSA) is

MSA	Population
Los Angeles-Long Beach, CA PMSA	9,519,338

The following entities comprise the military housing area (MHA):

County/City	Population
Los Angeles	9519338
Orange	2846289
San Bernardino	1709434
Ventura	753197
Total	14,828,258

Child Care

This attribute captures the number of nationally accredited child-care centers within the local community: 206

Cost of Living

Cost of Living provides a relative measure of cost of living in the local community. General Schedule (GS) Locality pay provides a relative scale to compare local salaries with government salaries and Basic Allowance for Housing (BAH) is an indicator of the local rental market. In-state tuition is an indicator of the support provided by the state for active duty family members to participate in higher-level education opportunities. For median household income and house value, the basis of the data (either MSA or number of counties in the MHA or the county of the installation) is indicated.

Median Household Income	(US Avg $41,994)	$42,189	Basis: MSA
Median House Value	(US Avg $119,600)	$209,300	
GS Locality Pay	("Rest of US" 10.9%)	20.1%	
O-3 with Dependents BAH Rate		$2,039	
In-state Tuition for Family Member		Yes	
In-state Tuition Continues if Member PCSs Out of State		No	

Education

This attribute defines the population in local school districts and identifies capacity. The pupil/teacher ratio, graduation rate, and composite SAT I/ACT scores provide a relative quality indicator of education. This attribute also attempts to give communities credit for the potential intellectual capital they provide.

NOTE: "MFR"--means a Memorandum For Record is on file at the installation/activity/agency to document problems in obtaining the required information. Reasons for not being able to obtain information may be that the school district refused to provide the information or the school district does not use or track the information. For each entry, the number of school districts for which data are available of the total number of school districts reported, and the number of MFRs is indicated.

		Basis
School District(s) Capacity	25,000	1 of 1 district
Students Enrolled	22,669	1 of 1 district
Average Pupil/Teacher Ratio	21.0:1	1 of 1 district
High School Students Enrolled	6,294	1 of 1 district
Average High School Graduation Rate (US Avg 67.3%)	77.2%	1 of 1 district
Average Composite SAT I Score (US Avg 1026)	904	1 of 1 district
Average ACT Score (US Avg 20.8)	19	1 of 1 district
Available Graduate/PhD Programs	5	
Available Colleges and/or Universities	8	
Available Vocational and/or Technical Schools	11	

Employment

Unemployment and job growth rates provide an indicator of job availability in the local community. National rates from the Bureau of Labor Statistics are also provided. For each entry, the basis of the data (either MSA or number of counties in the MHA or the county of the installation) is indicated.

The unemployment rates for the last five years:

	1999	2000	2001	2002	2003
Local Data	5.9%	5.3%	5.7%	6.8%	7.0%
National	4.2%	4.0%	4.7%	5.8%	6.0%
Basis:	MSA	MSA	MSA	MSA	MSA

The annual job growth rate for the last five-years:

	1999	2000	2001	2002	2003
Local Data	.9%	3.0%	1.9%	- .9%	- .3%
National	1.5%	2.4%	.03%	-.31%	.86%
Basis:	MSA	MSA	MSA	MSA	MSA

Housing

This attribute provides an indication of availability of housing, both sales and rental, in the local community. Note: According to the 2000 Census, Vacant Sale and Vacant Rental Units do not equal total Vacant Housing Units. Vacant housing units may also include units that are vacant but not on the market for sale or rent. For each entry, the basis of the data (either MSA or number of counties in the MHA or the county of the installation) is indicated.

Total Vacant Housing Units	137,135	Basis: MSA
Vacant Sale Units	28,827	
Vacant Rental Units	61,369	

Medical Providers

This attribute provides an indicator of availability of medical care for military and DoD civilians in the local community. The table reflects the raw number of physicians/beds and ratio of physicians/beds to population. The basis of the data (either MSA or number of counties in the MHA or the county of the installation) is indicated.

	# Physicians	# Beds	Population	
Local Community	23,498	22,398	9,519,338	Basis: MSA
Ratio	1:405	1:425		
National Ratio (2003)	1:421.2	1:373.7		

Safety/Crime

The local community's Uniform Crime Reports (UCR) Index for 2002 per 100,000 people and the national UCR based on information from the Federal Bureau of Investigation (FBI) for 2002 is provided. The basis of the data (either MSA or state) is indicated.

Local UCR	3,998.3	Basis: MSA
National UCR	4,118.8	

Transportation

Distance to an airport shows convenience and availability of airline transportation. Public transportation shows potential for members and DoD civilians to use it to commute to/from work under normal circumstances and for leisure.

Distance from FOURTH_LAAD_BN to nearest commercial airport: 18.0 miles
Is FOURTH_LAAD_BN served by regularly scheduled public transportation? Yes

Utilities

This attribute identifies a local community's water and sewer systems' ability to receive 1,000 additional people.

Does the local community's water system have the ability to meet an expanded need of an additional 1,000 people moving in the local community? Yes

Does the local community's sewer system have the ability to meet an expanded need of an additional 1,000 people moving in the local community? Yes

HMLA_SEVEN_SEVEN_FIVE_DET_ALPHA, PA

Demographics

The following tables provide a short description of the area near the installation/activity. HMLA_SEVEN_SEVEN_FIVE_DET_ALPHA is 94 miles from Pittsburgh, PA, the nearest city with a population of 100,000 or more. The nearest metropolitan statistical area (MSA) is

MSA	Population
Johnstown, PA MSA	232,621

The following entities comprise the military housing area (MHA):

County/City	Population
Cambria	152598
Somerset	80023
Total	232,621

Child Care

This attribute captures the number of nationally accredited child-care centers within the local community: 1

Cost of Living

Cost of Living provides a relative measure of cost of living in the local community. General Schedule (GS) Locality pay provides a relative scale to compare local salaries with government salaries and Basic Allowance for Housing (BAH) is an indicator of the local rental market. In-state tuition is an indicator of the support provided by the state for active duty family members to participate in higher-level education opportunities. For median household income and house value, the basis of the data (either MSA or number of counties in the MHA or the county of the installation) is indicated.

Median Household Income	(US Avg $41,994)	$30,442	Basis: MSA
Median House Value	(US Avg $119,600)	$65,200	
GS Locality Pay	("Rest of US" 10.9%)	10.9%	
O-3 with Dependents BAH Rate		$ 901	
In-state Tuition for Family Member		Yes	
In-state Tuition Continues if Member PCSs Out of State		No	

Education

This attribute defines the population in local school districts and identifies capacity. The pupil/teacher ratio, graduation rate, and composite SAT I/ACT scores provide a relative quality indicator of education. This attribute also attempts to give communities credit for the potential intellectual capital they provide.

NOTE: "MFR"--means a Memorandum For Record is on file at the installation/activity/agency to document problems in obtaining the required information. Reasons for not being able to obtain information may be that the school district refused to provide the information or the school district does not use or track the information. For

each entry, the number of school districts for which data are available of the total number of school districts reported, and the number of MFRs is indicated.

		Basis
School District(s) Capacity	35,612	16 of 16 districts
Students Enrolled	24,721	16 of 16 districts
Average Pupil/Teacher Ratio	15.1:1	16 of 16 districts
High School Students Enrolled	8,457	16 of 16 districts
Average High School Graduation Rate (US Avg 67.3%)	94.1%	16 of 16 districts
Average Composite SAT I Score (US Avg 1026)	965	16 of 16 districts
Average ACT Score (US Avg 20.8)	20	16 of 16 districts
Available Graduate/PhD Programs	4	
Available Colleges and/or Universities	1	
Available Vocational and/or Technical Schools	2	

Employment

Unemployment and job growth rates provide an indicator of job availability in the local community. National rates from the Bureau of Labor Statistics are also provided. For each entry, the basis of the data (either MSA or number of counties in the MHA or the county of the installation) is indicated.

The unemployment rates for the last five years:

	1999	2000	2001	2002	2003
Local Data	5.8%	6.5%	6.6%	7.2%	6.9%
National	4.2%	4.0%	4.7%	5.8%	6.0%
Basis:	2 of 2 counties	2 of 2 counties	2 of 2 counties	2 of 2 counties	2 of 2 counties

The annual job growth rate for the last five-years:

	1999	2000	2001	2002	2003
Local Data	1.1%	-1.4%	.2%	- .6%	-1.3%
National	1.5%	2.4%	.03%	-.31%	.86%
Basis:	2 of 2 counties	2 of 2 counties	2 of 2 counties	2 of 2 counties	2 of 2 counties

Housing

This attribute provides an indication of availability of housing, both sales and rental, in the local community. Note: According to the 2000 Census, Vacant Sale and Vacant Rental Units do not equal total Vacant Housing Units. Vacant housing units may also include units that are vacant but not on the market for sale or rent. For each entry, the basis of the data (either MSA or number of counties in the MHA or the county of the installation) is indicated.

Total Vacant Housing Units	11,206	Basis: 2 of 2 counties
Vacant Sale Units	1,322	
Vacant Rental Units	2,070	

Medical Providers

This attribute provides an indicator of availability of medical care for military and DoD civilians in the local community. The table reflects the raw number of physicians/beds and ratio of physicians/beds to population. The basis of the data (either MSA or number of counties in the MHA or the county of the installation) is indicated.

	# Physicians	# Beds	Population	
Local Community	504	828	232,621	Basis: MSA
Ratio	1:462	1:281		
National Ratio (2003)	1:421.2	1:373.7		

Safety/Crime

The local community's Uniform Crime Reports (UCR) Index for 2002 per 100,000 people and the national UCR based on information from the Federal Bureau of Investigation (FBI) for 2002 is provided. The basis of the data (either MSA or state) is indicated.

Local UCR	1,973.9	Basis: MSA
National UCR	4,118.8	

Transportation

Distance to an airport shows convenience and availability of airline transportation. Public transportation shows potential for members and DoD civilians to use it to commute to/from work under normal circumstances and for leisure.

Distance from HMLA_SEVEN_SEVEN_FIVE_DET_ALPHA to nearest commercial airport: 1.2 miles
Is HMLA_SEVEN_SEVEN_FIVE_DET_ALPHA served by regularly scheduled public transportation? No

Utilities

This attribute identifies a local community's water and sewer systems' ability to receive 1,000 additional people.

Does the local community's water system have the ability to meet an expanded need of an additional 1,000 people moving in the local community? Yes

Does the local community's sewer system have the ability to meet an expanded need of an additional 1,000 people moving in the local community? Yes

HQBN_HQMC_HENDERSON_HALL_VA, VA

Demographics

The following tables provide a short description of the area near the installation/activity. HQBN_HQMC_HENDERSON_HALL_VA is within Arlington, VA, the nearest city with a population of 100,000 or more. The nearest metropolitan statistical area (MSA) is

MSA	Population
Washington, DC-MD-VA-WV PMSA	4,923,153

The following entities comprise the military housing area (MHA):

County/City	Population
Alexandria City	128283
Arlington	189453
District Of Columbia	572059
Fairfax	969749
Falls Church City	10377
Montgomery	873341
Prince George's	801515
Total	3,544,777

Child Care

This attribute captures the number of nationally accredited child-care centers within the local community: 6

Cost of Living

Cost of Living provides a relative measure of cost of living in the local community. General Schedule (GS) Locality pay provides a relative scale to compare local salaries with government salaries and Basic Allowance for Housing (BAH) is an indicator of the local rental market. In-state tuition is an indicator of the support provided by the state for active duty family members to participate in higher-level education opportunities. For median household income and house value, the basis of the data (either MSA or number of counties in the MHA or the county of the installation) is indicated.

Median Household Income	(US Avg $41,994)	$62,216	Basis: 1 of 7 counties
Median House Value	(US Avg $119,600)	$178,900	
GS Locality Pay	("Rest of US" 10.9%)	14.6%	
O-3 with Dependents BAH Rate		$2,006	
In-state Tuition for Family Member		No	
In-state Tuition Continues if Member PCSs Out of State		No	

Education

This attribute defines the population in local school districts and identifies capacity. The pupil/teacher ratio, graduation rate, and composite SAT I/ACT scores provide a relative quality indicator of education. This attribute also attempts to give communities credit for the potential intellectual capital they provide.

NOTE: "MFR"--means a Memorandum For Record is on file at the installation/activity/agency to document problems in obtaining the required information. Reasons for not being able to obtain information may be that the school district refused to provide the information or the school district does not use or track the information. For each entry, the number of school districts for which data are available of the total number of school districts reported, and the number of MFRs is indicated.

		Basis
School District(s) Capacity	19,133	1 of 1 district
Students Enrolled	18,839	1 of 1 district
Average Pupil/Teacher Ratio	18.0:1	1 of 1 district
High School Students Enrolled	5,278	1 of 1 district
Average High School Graduation Rate (US Avg 67.3%)	98.0%	1 of 1 district
Average Composite SAT I Score (US Avg 1026)	1050	1 of 1 district
Average ACT Score (US Avg 20.8)	22	1 of 1 district
Available Graduate/PhD Programs	17	
Available Colleges and/or Universities	19	
Available Vocational and/or Technical Schools	3	

Employment

Unemployment and job growth rates provide an indicator of job availability in the local community. National rates from the Bureau of Labor Statistics are also provided. For each entry, the basis of the data (either MSA or number of counties in the MHA or the county of the installation) is indicated.

The unemployment rates for the last five years:

	1999	2000	2001	2002	2003
Local Data	2.6%	2.4%	3.1%	3.7%	3.5%
National	4.2%	4.0%	4.7%	5.8%	6.0%
Basis:	MSA	MSA	MSA	MSA	MSA

The annual job growth rate for the last five-years:

	1999	2000	2001	2002	2003
Local Data	4.7%	5.8%	3.4%	- .8%	1.3%
National	1.5%	2.4%	.03%	-.31%	.86%
Basis:	1 of 7 counties	1 of 7 counties	1 of 7 counties	1 of 7 counties	1 of 7 counties

Housing

This attribute provides an indication of availability of housing, both sales and rental, in the local community. Note: According to the 2000 Census, Vacant Sale and Vacant Rental Units do not equal total Vacant Housing Units. Vacant housing units may also include units that are vacant but not on the market for sale or rent. For each entry, the basis of the data (either MSA or number of counties in the MHA or the county of the installation) is indicated.

Total Vacant Housing Units	94,577	Basis: MSA
Vacant Sale Units	19,464	
Vacant Rental Units	29,918	

Medical Providers

This attribute provides an indicator of availability of medical care for military and DoD civilians in the local community. The table reflects the raw number of physicians/beds and ratio of physicians/beds to population. The basis of the data (either MSA or number of counties in the MHA or the county of the installation) is indicated.

	# Physicians	# Beds	Population	
Local Community	15,667	9,031	4,923,153	Basis: MSA
Ratio	1:314	1:545		
National Ratio (2003)	1:421.2	1:373.7		

Safety/Crime

The local community's Uniform Crime Reports (UCR) Index for 2002 per 100,000 people and the national UCR based on information from the Federal Bureau of Investigation (FBI) for 2002 is provided. The basis of the data (either MSA or state) is indicated.

Local UCR	4,047.1	Basis: MSA
National UCR	4,118.8	

Transportation

Distance to an airport shows convenience and availability of airline transportation. Public transportation shows potential for members and DoD civilians to use it to commute to/from work under normal circumstances and for leisure.

Distance from HQBN_HQMC_HENDERSON_HALL_VA to nearest commercial airport: 2.0 miles
Is HQBN_HQMC_HENDERSON_HALL_VA served by regularly scheduled public transportation? Yes

Utilities

This attribute identifies a local community's water and sewer systems' ability to receive 1,000 additional people.

Does the local community's water system have the ability to meet an expanded need of an additional 1,000 people moving in the local community? Yes

Does the local community's sewer system have the ability to meet an expanded need of an additional 1,000 people moving in the local community? Yes

HRSC_PHILADELPHIA_PA, PA

Demographics

The following tables provide a short description of the area near the installation/activity. HRSC_PHILADELPHIA_PA is within Philadelphia, PA, the nearest city with a population of 100,000 or more. The nearest metropolitan statistical area (MSA) is

MSA	Population
Philadelphia, PA-NJ PMSA	5,100,931

The following entities comprise the military housing area (MHA):

County/City	Population
Burlington	423394
Camden	508932
Delaware	550864
Gloucester	254673
New Castle	500265
Philadelphia	1517550
Total	3,755,678

Child Care

This attribute captures the number of nationally accredited child-care centers within the local community: 56

Cost of Living

Cost of Living provides a relative measure of cost of living in the local community. General Schedule (GS) Locality pay provides a relative scale to compare local salaries with government salaries and Basic Allowance for Housing (BAH) is an indicator of the local rental market. In-state tuition is an indicator of the support provided by the state for active duty family members to participate in higher-level education opportunities. For median household income and house value, the basis of the data (either MSA or number of counties in the MHA or the county of the installation) is indicated.

Median Household Income	(US Avg $41,994)	$47,536	Basis: MSA
Median House Value	(US Avg $119,600)	$121,200	
GS Locality Pay	("Rest of US" 10.9%)	15.3%	
O-3 with Dependents BAH Rate		$1,616	
In-state Tuition for Family Member		Yes	
In-state Tuition Continues if Member PCSs Out of State		No	

Education

This attribute defines the population in local school districts and identifies capacity. The pupil/teacher ratio, graduation rate, and composite SAT I/ACT scores provide a relative quality indicator of education. This attribute also attempts to give communities credit for the potential intellectual capital they provide.

NOTE: "MFR"--means a Memorandum For Record is on file at the installation/activity/agency to document problems in obtaining the required information. Reasons for not being able to obtain information may be that the school district refused to provide the information or the school district does not use or track the information. For each entry, the number of school districts for which data are available of the total number of school districts reported, and the number of MFRs is indicated.

		Basis
School District(s) Capacity	4,357	7 of 7 districts
Students Enrolled	546,691	7 of 7 districts
Average Pupil/Teacher Ratio	14.8:1	7 of 7 districts
High School Students Enrolled	49,907	1 of 1 district
Average High School Graduation Rate (US Avg 67.3%)	70.0%	1 of 1 district
Average Composite SAT I Score (US Avg 1026)	840	1 of 1 district
Average ACT Score (US Avg 20.8)	16	1 of 1 district
Available Graduate/PhD Programs	36	
Available Colleges and/or Universities	47	
Available Vocational and/or Technical Schools	102	

Employment

Unemployment and job growth rates provide an indicator of job availability in the local community. National rates from the Bureau of Labor Statistics are also provided. For each entry, the basis of the data (either MSA or number of counties in the MHA or the county of the installation) is indicated.

The unemployment rates for the last five years:

	1999	2000	2001	2002	2003
Local Data	4.2%	3.9%	4.3%	5.5%	5.5%
National	4.2%	4.0%	4.7%	5.8%	6.0%
Basis:	MSA	MSA	MSA	MSA	MSA

The annual job growth rate for the last five-years:

	1999	2000	2001	2002	2003
Local Data	1.3%	- .4%	1.3%	.6%	- .8%
National	1.5%	2.4%	.03%	-.31%	.86%
Basis:	MSA	MSA	MSA	MSA	MSA

Housing

This attribute provides an indication of availability of housing, both sales and rental, in the local community. Note: According to the 2000 Census, Vacant Sale and Vacant Rental Units do not equal total Vacant Housing Units. Vacant housing units may also include units that are vacant but not on the market for sale or rent. For each entry, the basis of the data (either MSA or number of counties in the MHA or the county of the installation) is indicated.

Total Vacant Housing Units	133,597	Basis: MSA
Vacant Sale Units	23,424	
Vacant Rental Units	39,843	

Medical Providers

This attribute provides an indicator of availability of medical care for military and DoD civilians in the local community. The table reflects the raw number of physicians/beds and ratio of physicians/beds to population. The basis of the data (either MSA or number of counties in the MHA or the county of the installation) is indicated.

	# Physicians	# Beds	Population	
Local Community	19,100	14,561	5,100,931	Basis: MSA
Ratio	1:267	1:350		
National Ratio (2003)	1:421.2	1:373.7		

Safety/Crime

The local community's Uniform Crime Reports (UCR) Index for 2002 per 100,000 people and the national UCR based on information from the Federal Bureau of Investigation (FBI) for 2002 is provided. The basis of the data (either MSA or state) is indicated.

Local UCR	3,389.7	Basis: MSA
National UCR	4,118.8	

Transportation

Distance to an airport shows convenience and availability of airline transportation. Public transportation shows potential for members and DoD civilians to use it to commute to/from work under normal circumstances and for leisure.

Distance from HRSC_PHILADELPHIA_PA to nearest commercial airport: 10.0 miles
Is HRSC_PHILADELPHIA_PA served by regularly scheduled public transportation? Yes

Utilities

This attribute identifies a local community's water and sewer systems' ability to receive 1,000 additional people.

Does the local community's water system have the ability to meet an expanded need of an additional 1,000 people moving in the local community? Yes

Does the local community's sewer system have the ability to meet an expanded need of an additional 1,000 people moving in the local community? Yes

HRSC_SILVERDALE_WA, WA

Demographics

The following tables provide a short description of the area near the installation/activity. HRSC_SILVERDALE_WA is 39.7 miles from Tacoma, WA, the nearest city with a population of 100,000 or more. The nearest metropolitan statistical area (MSA) is

MSA	Population
Bremerton, WA PMSA	231,969

The following entities comprise the military housing area (MHA):

County/City	Population
Jefferson	25953
Kitsap	231969
Mason	49405
Total	307,327

Child Care

This attribute captures the number of nationally accredited child-care centers within the local community: 5

Cost of Living

Cost of Living provides a relative measure of cost of living in the local community. General Schedule (GS) Locality pay provides a relative scale to compare local salaries with government salaries and Basic Allowance for Housing (BAH) is an indicator of the local rental market. In-state tuition is an indicator of the support provided by the state for active duty family members to participate in higher-level education opportunities. For median household income and house value, the basis of the data (either MSA or number of counties in the MHA or the county of the installation) is indicated.

Median Household Income	(US Avg $41,994)	$46,840	Basis: MSA
Median House Value	(US Avg $119,600)	$152,100	
GS Locality Pay	("Rest of US" 10.9%)	15.1%	
O-3 with Dependents BAH Rate		$1,176	
In-state Tuition for Family Member		Yes	
In-state Tuition Continues if Member PCSs Out of State		No	

Education

This attribute defines the population in local school districts and identifies capacity. The pupil/teacher ratio, graduation rate, and composite SAT I/ACT scores provide a relative quality indicator of education. This attribute also attempts to give communities credit for the potential intellectual capital they provide.

NOTE: "MFR"--means a Memorandum For Record is on file at the installation/activity/agency to document problems in obtaining the required information. Reasons for not being able to obtain information may be that the

school district refused to provide the information or the school district does not use or track the information. For each entry, the number of school districts for which data are available of the total number of school districts reported, and the number of MFRs is indicated.

		Basis
School District(s) Capacity	107,487	10 of 11 districts
Students Enrolled	100,782	10 of 11 districts
Average Pupil/Teacher Ratio	20.3:1	11 of 11 districts
High School Students Enrolled	29,253	9 of 11 districts
Average High School Graduation Rate (US Avg 67.3%)	71.6%	9 of 11 districts
Average Composite SAT I Score (US Avg 1026)	1074	7 of 11 districts
Average ACT Score (US Avg 20.8)	23	5 of 11 districts
Available Graduate/PhD Programs	2	
Available Colleges and/or Universities	4	
Available Vocational and/or Technical Schools	1	

Employment

Unemployment and job growth rates provide an indicator of job availability in the local community. National rates from the Bureau of Labor Statistics are also provided. For each entry, the basis of the data (either MSA or number of counties in the MHA or the county of the installation) is indicated.

The unemployment rates for the last five years:

	1999	2000	2001	2002	2003
Local Data	5.0%	5.6%	6.0%	6.2%	6.4%
National	4.2%	4.0%	4.7%	5.8%	6.0%
Basis:	MSA	MSA	MSA	MSA	MSA

The annual job growth rate for the last five-years:

	1999	2000	2001	2002	2003
Local Data	4.4%	-2.2%	- .9%	7.0%	1.7%
National	1.5%	2.4%	.03%	-.31%	.86%
Basis:	MSA	MSA	MSA	MSA	MSA

Housing

This attribute provides an indication of availability of housing, both sales and rental, in the local community. Note: According to the 2000 Census, Vacant Sale and Vacant Rental Units do not equal total Vacant Housing Units. Vacant housing units may also include units that are vacant but not on the market for sale or rent. For each entry, the basis of the data (either MSA or number of counties in the MHA or the county of the installation) is indicated.

Total Vacant Housing Units	6,228	Basis: MSA
Vacant Sale Units	1,273	

Vacant Rental Units	2,063	

Medical Providers

This attribute provides an indicator of availability of medical care for military and DoD civilians in the local community. The table reflects the raw number of physicians/beds and ratio of physicians/beds to population. The basis of the data (either MSA or number of counties in the MHA or the county of the installation) is indicated.

	# Physicians	# Beds	Population	
Local Community	375	239	231,969	Basis: MSA
Ratio	1:619	1:971		
National Ratio (2003)	1:421.2	1:373.7		

Safety/Crime

The local community's Uniform Crime Reports (UCR) Index for 2002 per 100,000 people and the national UCR based on information from the Federal Bureau of Investigation (FBI) for 2002 is provided. The basis of the data (either MSA or state) is indicated.

Local UCR	3,829.6	Basis: MSA
National UCR	4,118.8	

Transportation

Distance to an airport shows convenience and availability of airline transportation. Public transportation shows potential for members and DoD civilians to use it to commute to/from work under normal circumstances and for leisure.

Distance from HRSC_SILVERDALE_WA to nearest commercial airport: 60.0 miles
Is HRSC_SILVERDALE_WA served by regularly scheduled public transportation? Yes

Utilities

This attribute identifies a local community's water and sewer systems' ability to receive 1,000 additional people.

Does the local community's water system have the ability to meet an expanded need of an additional 1,000 people moving in the local community? Yes

Does the local community's sewer system have the ability to meet an expanded need of an additional 1,000 people moving in the local community? Yes

HRSC_STENNIS_MS, MS

Demographics

The following tables provide a short description of the area near the installation/activity. HRSC_STENNIS_MS is 38.6 miles from New Orleans, LA, the nearest city with a population of 100,000 or more. The nearest metropolitan statistical area (MSA) is

MSA	Population
Biloxi-Gulfport-Pascagoula, MS MSA	363,988

The following entities comprise the military housing area (MHA):

County/City	Population
Hancock	42967
Jefferson	455466
Orleans	484674
Plaquemines	26757
St. Bernard	67229
St. Helena	10525
St. Tammany	191268
Tangipahoa	100588
Total	1,379,474

Child Care

This attribute captures the number of nationally accredited child-care centers within the local community: 29

Cost of Living

Cost of Living provides a relative measure of cost of living in the local community. General Schedule (GS) Locality pay provides a relative scale to compare local salaries with government salaries and Basic Allowance for Housing (BAH) is an indicator of the local rental market. In-state tuition is an indicator of the support provided by the state for active duty family members to participate in higher-level education opportunities. For median household income and house value, the basis of the data (either MSA or number of counties in the MHA or the county of the installation) is indicated.

Median Household Income	(US Avg $41,994)	$36,662	Basis: MSA
Median House Value	(US Avg $119,600)	$85,200	
GS Locality Pay	("Rest of US" 10.9%)	10.9%	
O-3 with Dependents BAH Rate		$1,133	
In-state Tuition for Family Member		Yes	
In-state Tuition Continues if Member PCSs Out of State		No	

Education

This attribute defines the population in local school districts and identifies capacity. The pupil/teacher ratio, graduation rate, and composite SAT I/ACT scores provide a relative quality indicator of education. This attribute also attempts to give communities credit for the potential intellectual capital they provide.

NOTE: "MFR"--means a Memorandum For Record is on file at the installation/activity/agency to document problems in obtaining the required information. Reasons for not being able to obtain information may be that the school district refused to provide the information or the school district does not use or track the information. For each entry, the number of school districts for which data are available of the total number of school districts reported, and the number of MFRs is indicated.

		Basis
School District(s) Capacity	28,000	5 of 5 districts
Students Enrolled	25,308	5 of 5 districts
Average Pupil/Teacher Ratio	15.7:1	5 of 5 districts
High School Students Enrolled	7,565	5 of 5 districts
Average High School Graduation Rate (US Avg 67.3%)	81.4%	5 of 5 districts
Average Composite SAT I Score (US Avg 1026)		0 of 5 districts, 5 MFRs
Average ACT Score (US Avg 20.8)	21	5 of 5 districts
Available Graduate/PhD Programs	14	
Available Colleges and/or Universities	29	
Available Vocational and/or Technical Schools	16	

Employment

Unemployment and job growth rates provide an indicator of job availability in the local community. National rates from the Bureau of Labor Statistics are also provided. For each entry, the basis of the data (either MSA or number of counties in the MHA or the county of the installation) is indicated.

The unemployment rates for the last five years:

	1999	2000	2001	2002	2003
Local Data	3.7%	4.6%	4.1%	5.5%	4.8%
National	4.2%	4.0%	4.7%	5.8%	6.0%
Basis:	MSA	MSA	MSA	MSA	MSA

The annual job growth rate for the last five-years:

	1999	2000	2001	2002	2003
Local Data	3.9%	3.1%	-2.8%	-3.7%	2.7%
National	1.5%	2.4%	.03%	-.31%	.86%
Basis:	MSA	MSA	MSA	MSA	MSA

Housing

This attribute provides an indication of availability of housing, both sales and rental, in the local community. Note: According to the 2000 Census, Vacant Sale and Vacant Rental Units do not equal total Vacant Housing Units. Vacant housing units may also include units that are vacant but not on the market for sale or rent. For each entry, the basis of the data (either MSA or number of counties in the MHA or the county of the installation) is indicated.

Total Vacant Housing Units	16,275	Basis: MSA
Vacant Sale Units	1,913	
Vacant Rental Units	5,092	

Medical Providers

This attribute provides an indicator of availability of medical care for military and DoD civilians in the local community. The table reflects the raw number of physicians/beds and ratio of physicians/beds to population. The basis of the data (either MSA or number of counties in the MHA or the county of the installation) is indicated.

	# Physicians	# Beds	Population	
Local Community	765	1,380	363,988	Basis: MSA
Ratio	1:476	1:264		
National Ratio (2003)	1:421.2	1:373.7		

Safety/Crime

The local community's Uniform Crime Reports (UCR) Index for 2002 per 100,000 people and the national UCR based on information from the Federal Bureau of Investigation (FBI) for 2002 is provided. The basis of the data (either MSA or state) is indicated.

Local UCR	5,682.5	Basis: MSA
National UCR	4,118.8	

Transportation

Distance to an airport shows convenience and availability of airline transportation. Public transportation shows potential for members and DoD civilians to use it to commute to/from work under normal circumstances and for leisure.

Distance from HRSC_STENNIS_MS to nearest commercial airport: 35.2 miles
Is HRSC_STENNIS_MS served by regularly scheduled public transportation? No

Utilities

This attribute identifies a local community's water and sewer systems' ability to receive 1,000 additional people.

Does the local community's water system have the ability to meet an expanded need of an additional 1,000 people moving in the local community? Yes

Does the local community's sewer system have the ability to meet an expanded need of an additional 1,000 people moving in the local community? Yes

IF_NAVSTA_ANNAPOLIS_MD, MD

Demographics

The following tables provide a short description of the area near the installation/activity. IF_NAVSTA_ANNAPOLIS_MD is 28.6 miles from Washington, DC, the nearest city with a population of 100,000 or more. The nearest metropolitan statistical area (MSA) is

MSA	Population
Baltimore, MD PMSA	2,552,994

The following entities comprise the military housing area (MHA):

County/City	Population
Anne Arundel	489656
Prince George's	801515
Total	1,291,171

Child Care

This attribute captures the number of nationally accredited child-care centers within the local community: 27

Cost of Living

Cost of Living provides a relative measure of cost of living in the local community. General Schedule (GS) Locality pay provides a relative scale to compare local salaries with government salaries and Basic Allowance for Housing (BAH) is an indicator of the local rental market. In-state tuition is an indicator of the support provided by the state for active duty family members to participate in higher-level education opportunities. For median household income and house value, the basis of the data (either MSA or number of counties in the MHA or the county of the installation) is indicated.

Median Household Income	(US Avg $41,994)	$49,938	Basis: MSA
Median House Value	(US Avg $119,600)	$134,900	
GS Locality Pay	("Rest of US" 10.9%)	14.6%	
O-3 with Dependents BAH Rate		$1,781	
In-state Tuition for Family Member		Yes	
In-state Tuition Continues if Member PCSs Out of State		No	

Education

This attribute defines the population in local school districts and identifies capacity. The pupil/teacher ratio, graduation rate, and composite SAT I/ACT scores provide a relative quality indicator of education. This attribute also attempts to give communities credit for the potential intellectual capital they provide.

NOTE: "MFR"--means a Memorandum For Record is on file at the installation/activity/agency to document problems in obtaining the required information. Reasons for not being able to obtain information may be that the school district refused to provide the information or the school district does not use or track the information. For

each entry, the number of school districts for which data are available of the total number of school districts reported, and the number of MFRs is indicated.

		Basis
School District(s) Capacity	235,038	2 of 2 districts
Students Enrolled	235,038	2 of 2 districts
Average Pupil/Teacher Ratio	29.1:1	2 of 2 districts
High School Students Enrolled	43,468	1 of 2 districts, 1 MFR
Average High School Graduation Rate (US Avg 67.3%)	89.5%	2 of 2 districts
Average Composite SAT I Score (US Avg 1026)	887	2 of 2 districts
Average ACT Score (US Avg 20.8)		1 of 2 districts, 1 MFR
Available Graduate/PhD Programs	39	
Available Colleges and/or Universities	55	
Available Vocational and/or Technical Schools	12	

Employment

Unemployment and job growth rates provide an indicator of job availability in the local community. National rates from the Bureau of Labor Statistics are also provided. For each entry, the basis of the data (either MSA or number of counties in the MHA or the county of the installation) is indicated.

The unemployment rates for the last five years:

	1999	2000	2001	2002	2003
Local Data	4.0%	4.4%	4.5%	4.8%	5.1%
National	4.2%	4.0%	4.7%	5.8%	6.0%
Basis:	MSA	MSA	MSA	MSA	MSA

The annual job growth rate for the last five-years:

	1999	2000	2001	2002	2003
Local Data	1.7%	.2%	1.5%	1.1%	- .4%
National	1.5%	2.4%	.03%	-.31%	.86%
Basis:	MSA	MSA	MSA	MSA	MSA

Housing

This attribute provides an indication of availability of housing, both sales and rental, in the local community. Note: According to the 2000 Census, Vacant Sale and Vacant Rental Units do not equal total Vacant Housing Units. Vacant housing units may also include units that are vacant but not on the market for sale or rent. For each entry, the basis of the data (either MSA or number of counties in the MHA or the county of the installation) is indicated.

Total Vacant Housing Units	73,975	Basis:

Vacant Sale Units	12,413	MSA
Vacant Rental Units	21,775	

Medical Providers

This attribute provides an indicator of availability of medical care for military and DoD civilians in the local community. The table reflects the raw number of physicians/beds and ratio of physicians/beds to population. The basis of the data (either MSA or number of counties in the MHA or the county of the installation) is indicated.

	# Physicians	# Beds	Population	
Local Community	9,363	6,696	2,552,994	Basis: MSA
Ratio	1:273	1:381		
National Ratio (2003)	1:421.2	1:373.7		

Safety/Crime

The local community's Uniform Crime Reports (UCR) Index for 2002 per 100,000 people and the national UCR based on information from the Federal Bureau of Investigation (FBI) for 2002 is provided. The basis of the data (either MSA or state) is indicated.

Local UCR	5,124.3	Basis: MSA
National UCR	4,118.8	

Transportation

Distance to an airport shows convenience and availability of airline transportation. Public transportation shows potential for members and DoD civilians to use it to commute to/from work under normal circumstances and for leisure.

Distance from IF_NAVSTA_ANNAPOLIS_MD to nearest commercial airport: 23.9 miles
Is IF_NAVSTA_ANNAPOLIS_MD served by regularly scheduled public transportation? Yes

Utilities

This attribute identifies a local community's water and sewer systems' ability to receive 1,000 additional people.

Does the local community's water system have the ability to meet an expanded need of an additional 1,000 people moving in the local community? Yes

Does the local community's sewer system have the ability to meet an expanded need of an additional 1,000 people moving in the local community? Yes

IF_NAVSURFWARCENDIV_DAHLGREN_VA, VA

Demographics

The following tables provide a short description of the area near the installation/activity. IF_NAVSURFWARCENDIV_DAHLGREN_VA is 55 miles from Alexandria, VA, the nearest city with a population of 100,000 or more. The nearest metropolitan statistical area (MSA) is

MSA	Population
Washington, DC-MD-VA-WV PMSA	4,923,153

The following entities comprise the military housing area (MHA):

County/City	Population
Caroline	22121
Essex	9989
Fredericksburg City	19279
King And Queen	6630
King George	16803
King William	13146
Richmond	8809
Westmoreland	16718
Total	113,495

Child Care

This attribute captures the number of nationally accredited child-care centers within the local community: 5

Cost of Living

Cost of Living provides a relative measure of cost of living in the local community. General Schedule (GS) Locality pay provides a relative scale to compare local salaries with government salaries and Basic Allowance for Housing (BAH) is an indicator of the local rental market. In-state tuition is an indicator of the support provided by the state for active duty family members to participate in higher-level education opportunities. For median household income and house value, the basis of the data (either MSA or number of counties in the MHA or the county of the installation) is indicated.

Median Household Income	(US Avg $41,994)	$62,216	Basis: MSA
Median House Value	(US Avg $119,600)	$178,900	
GS Locality Pay	("Rest of US" 10.9%)	14.6%	
O-3 with Dependents BAH Rate		$1,362	
In-state Tuition for Family Member		No	
In-state Tuition Continues if Member PCSs Out of State		No	

Education

This attribute defines the population in local school districts and identifies capacity. The pupil/teacher ratio, graduation rate, and composite SAT I/ACT scores provide a relative quality indicator of education. This attribute also attempts to give communities credit for the potential intellectual capital they provide.

NOTE: "MFR"--means a Memorandum For Record is on file at the installation/activity/agency to document problems in obtaining the required information. Reasons for not being able to obtain information may be that the school district refused to provide the information or the school district does not use or track the information. For each entry, the number of school districts for which data are available of the total number of school districts reported, and the number of MFRs is indicated.

		Basis
School District(s) Capacity	3,050	1 of 1 district
Students Enrolled	3,050	1 of 1 district
Average Pupil/Teacher Ratio	13.0:1	1 of 1 district
High School Students Enrolled	980	1 of 1 district
Average High School Graduation Rate (US Avg 67.3%)	81.0%	1 of 1 district
Average Composite SAT I Score (US Avg 1026)	1044	1 of 1 district
Average ACT Score (US Avg 20.8)		0 of 1 district, 1 MFR
Available Graduate/PhD Programs	0	
Available Colleges and/or Universities	2	
Available Vocational and/or Technical Schools	0	

Employment

Unemployment and job growth rates provide an indicator of job availability in the local community. National rates from the Bureau of Labor Statistics are also provided. For each entry, the basis of the data (either MSA or number of counties in the MHA or the county of the installation) is indicated.

The unemployment rates for the last five years:

	1999	2000	2001	2002	2003
Local Data	2.6%	2.4%	3.1%	3.7%	3.5%
National	4.2%	4.0%	4.7%	5.8%	6.0%
Basis:	MSA	MSA	MSA	MSA	MSA

The annual job growth rate for the last five-years:

	1999	2000	2001	2002	2003
Local Data	3.3%	3.0%	1.6%	.9%	1.0%
National	1.5%	2.4%	.03%	-.31%	.86%
Basis:	MSA	MSA	MSA	MSA	MSA

Housing

This attribute provides an indication of availability of housing, both sales and rental, in the local community. Note: According to the 2000 Census, Vacant Sale and Vacant Rental Units do not equal total Vacant Housing Units. Vacant housing units may also include units that are vacant but not on the market for sale or rent. For each entry, the basis of the data (either MSA or number of counties in the MHA or the county of the installation) is indicated.

Total Vacant Housing Units	94,577	Basis: MSA
Vacant Sale Units	19,464	
Vacant Rental Units	29,918	

Medical Providers

This attribute provides an indicator of availability of medical care for military and DoD civilians in the local community. The table reflects the raw number of physicians/beds and ratio of physicians/beds to population. The basis of the data (either MSA or number of counties in the MHA or the county of the installation) is indicated.

	# Physicians	# Beds	Population	
Local Community	15,667	9,031	4,923,153	Basis: MSA
Ratio	1:314	1:545		
National Ratio (2003)	1:421.2	1:373.7		

Safety/Crime

The local community's Uniform Crime Reports (UCR) Index for 2002 per 100,000 people and the national UCR based on information from the Federal Bureau of Investigation (FBI) for 2002 is provided. The basis of the data (either MSA or state) is indicated.

Local UCR	4,047.1	Basis: MSA
National UCR	4,118.8	

Transportation

Distance to an airport shows convenience and availability of airline transportation. Public transportation shows potential for members and DoD civilians to use it to commute to/from work under normal circumstances and for leisure.

Distance from IF_NAVSURFWARCENDIV_DAHLGREN_VA to nearest commercial airport: 52.1 miles
Is IF_NAVSURFWARCENDIV_DAHLGREN_VA served by regularly scheduled public transportation? Yes

Utilities

This attribute identifies a local community's water and sewer systems' ability to receive 1,000 additional people.

Does the local community's water system have the ability to meet an expanded need of an additional 1,000 people moving in the local community? Yes

Does the local community's sewer system have the ability to meet an expanded need of an additional 1,000 people moving in the local community? Yes

IF_NAVSURFWARCENDIV_INDIAN_HEAD_MD, MD

Demographics

The following tables provide a short description of the area near the installation/activity. IF_NAVSURFWARCENDIV_INDIAN_HEAD_MD is 28.2 miles from Alexandria, VA, the nearest city with a population of 100,000 or more. The nearest metropolitan statistical area (MSA) is

MSA	Population
Washington, DC-MD-VA-WV PMSA	4,923,153

The following entities comprise the military housing area (MHA):

County/City	Population
Charles	120546
Prince George's	801515
Total	922,061

Child Care

This attribute captures the number of nationally accredited child-care centers within the local community: 15

Cost of Living

Cost of Living provides a relative measure of cost of living in the local community. General Schedule (GS) Locality pay provides a relative scale to compare local salaries with government salaries and Basic Allowance for Housing (BAH) is an indicator of the local rental market. In-state tuition is an indicator of the support provided by the state for active duty family members to participate in higher-level education opportunities. For median household income and house value, the basis of the data (either MSA or number of counties in the MHA or the county of the installation) is indicated.

Median Household Income	(US Avg $41,994)	$62,216	Basis: MSA
Median House Value	(US Avg $119,600)	$178,900	
GS Locality Pay	("Rest of US" 10.9%)	14.6%	
O-3 with Dependents BAH Rate		$1,695	
In-state Tuition for Family Member		Yes	
In-state Tuition Continues if Member PCSs Out of State		No	

Education

This attribute defines the population in local school districts and identifies capacity. The pupil/teacher ratio, graduation rate, and composite SAT I/ACT scores provide a relative quality indicator of education. This attribute also attempts to give communities credit for the potential intellectual capital they provide.

NOTE: "MFR"--means a Memorandum For Record is on file at the installation/activity/agency to document problems in obtaining the required information. Reasons for not being able to obtain information may be that the school district refused to provide the information or the school district does not use or track the information. For

each entry, the number of school districts for which data are available of the total number of school districts reported, and the number of MFRs is indicated.

		Basis
School District(s) Capacity	157,049	2 of 2 districts
Students Enrolled	161,244	2 of 2 districts
Average Pupil/Teacher Ratio	23.6:1	2 of 2 districts
High School Students Enrolled	45,088	2 of 2 districts
Average High School Graduation Rate (US Avg 67.3%)	89.7%	2 of 2 districts
Average Composite SAT I Score (US Avg 1026)	892	2 of 2 districts
Average ACT Score (US Avg 20.8)		0 of 2 districts, 2 MFRs
Available Graduate/PhD Programs	24	
Available Colleges and/or Universities	28	
Available Vocational and/or Technical Schools	14	

Employment

Unemployment and job growth rates provide an indicator of job availability in the local community. National rates from the Bureau of Labor Statistics are also provided. For each entry, the basis of the data (either MSA or number of counties in the MHA or the county of the installation) is indicated.

The unemployment rates for the last five years:

	1999	2000	2001	2002	2003
Local Data	2.6%	2.4%	3.1%	3.7%	3.5%
National	4.2%	4.0%	4.7%	5.8%	6.0%
Basis:	MSA	MSA	MSA	MSA	MSA

The annual job growth rate for the last five-years:

	1999	2000	2001	2002	2003
Local Data	3.3%	3.0%	1.6%	.9%	1.0%
National	1.5%	2.4%	.03%	-.31%	.86%
Basis:	MSA	MSA	MSA	MSA	MSA

Housing

This attribute provides an indication of availability of housing, both sales and rental, in the local community. Note: According to the 2000 Census, Vacant Sale and Vacant Rental Units do not equal total Vacant Housing Units. Vacant housing units may also include units that are vacant but not on the market for sale or rent. For each entry, the basis of the data (either MSA or number of counties in the MHA or the county of the installation) is indicated.

Total Vacant Housing Units	94,577	Basis: MSA
Vacant Sale Units	19,464	

Vacant Rental Units	29,918	

Medical Providers

This attribute provides an indicator of availability of medical care for military and DoD civilians in the local community. The table reflects the raw number of physicians/beds and ratio of physicians/beds to population. The basis of the data (either MSA or number of counties in the MHA or the county of the installation) is indicated.

	# Physicians	# Beds	Population	
Local Community	15,667	9,031	4,923,153	Basis: MSA
Ratio	1:314	1:545		
National Ratio (2003)	1:421.2	1:373.7		

Safety/Crime

The local community's Uniform Crime Reports (UCR) Index for 2002 per 100,000 people and the national UCR based on information from the Federal Bureau of Investigation (FBI) for 2002 is provided. The basis of the data (either MSA or state) is indicated.

Local UCR	4,047.1	Basis: MSA
National UCR	4,118.8	

Transportation

Distance to an airport shows convenience and availability of airline transportation. Public transportation shows potential for members and DoD civilians to use it to commute to/from work under normal circumstances and for leisure.

Distance from IF_NAVSURFWARCENDIV_INDIAN_HEAD_MD to nearest commercial airport: 29.3 miles
Is IF_NAVSURFWARCENDIV_INDIAN_HEAD_MD served by regularly scheduled public transportation? Yes

Utilities

This attribute identifies a local community's water and sewer systems' ability to receive 1,000 additional people.

Does the local community's water system have the ability to meet an expanded need of an additional 1,000 people moving in the local community? Yes

Does the local community's sewer system have the ability to meet an expanded need of an additional 1,000 people moving in the local community? No

IF_NSA_PHILADELPHIA_PA, PA

Demographics

The following tables provide a short description of the area near the installation/activity. IF_NSA_PHILADELPHIA_PA is within Philadelphia, PA, the nearest city with a population of 100,000 or more. The nearest metropolitan statistical area (MSA) is

MSA	Population
Philadelphia, PA-NJ PMSA	5,100,931

The following entities comprise the military housing area (MHA):

County/City	Population
Burlington	423394
Camden	508932
Delaware	550864
Gloucester	254673
New Castle	500265
Philadelphia	1517550
Total	3,755,678

Child Care

This attribute captures the number of nationally accredited child-care centers within the local community: 49

Cost of Living

Cost of Living provides a relative measure of cost of living in the local community. General Schedule (GS) Locality pay provides a relative scale to compare local salaries with government salaries and Basic Allowance for Housing (BAH) is an indicator of the local rental market. In-state tuition is an indicator of the support provided by the state for active duty family members to participate in higher-level education opportunities. For median household income and house value, the basis of the data (either MSA or number of counties in the MHA or the county of the installation) is indicated.

Median Household Income	(US Avg $41,994)	$47,536	Basis: MSA
Median House Value	(US Avg $119,600)	$121,200	
GS Locality Pay	("Rest of US" 10.9%)	15.3%	
O-3 with Dependents BAH Rate		$1,616	
In-state Tuition for Family Member		Yes	
In-state Tuition Continues if Member PCSs Out of State		No	

Education

This attribute defines the population in local school districts and identifies capacity. The pupil/teacher ratio, graduation rate, and composite SAT I/ACT scores provide a relative quality indicator of education. This attribute also attempts to give communities credit for the potential intellectual capital they provide.

NOTE: "MFR"--means a Memorandum For Record is on file at the installation/activity/agency to document problems in obtaining the required information. Reasons for not being able to obtain information may be that the school district refused to provide the information or the school district does not use or track the information. For each entry, the number of school districts for which data are available of the total number of school districts reported, and the number of MFRs is indicated.

		Basis
School District(s) Capacity	5,110	8 of 8 districts, 1 MFR
Students Enrolled	755,426	8 of 8 districts, 1 MFR
Average Pupil/Teacher Ratio	15.7:1	8 of 8 districts, 1 MFR
High School Students Enrolled	211,576	8 of 8 districts
Average High School Graduation Rate (US Avg 67.3%)	69.7%	8 of 8 districts
Average Composite SAT I Score (US Avg 1026)	964	8 of 8 districts
Average ACT Score (US Avg 20.8)	20	8 of 8 districts
Available Graduate/PhD Programs	43	
Available Colleges and/or Universities	86	
Available Vocational and/or Technical Schools	36	

Employment

Unemployment and job growth rates provide an indicator of job availability in the local community. National rates from the Bureau of Labor Statistics are also provided. For each entry, the basis of the data (either MSA or number of counties in the MHA or the county of the installation) is indicated.

The unemployment rates for the last five years:

	1999	2000	2001	2002	2003
Local Data	4.2%	3.9%	4.3%	5.5%	5.5%
National	4.2%	4.0%	4.7%	5.8%	6.0%
Basis:	MSA	MSA	MSA	MSA	MSA

The annual job growth rate for the last five-years:

	1999	2000	2001	2002	2003
Local Data	1.3%	- .4%	1.3%	.6%	- .8%
National	1.5%	2.4%	.03%	-.31%	.86%
Basis:	MSA	MSA	MSA	MSA	MSA

Housing

This attribute provides an indication of availability of housing, both sales and rental, in the local community. Note: According to the 2000 Census, Vacant Sale and Vacant Rental Units do not equal total Vacant Housing Units. Vacant housing units may also include units that are vacant but not on the market for sale or rent. For

each entry, the basis of the data (either MSA or number of counties in the MHA or the county of the installation) is indicated.

Total Vacant Housing Units	133,597	Basis: MSA
Vacant Sale Units	23,424	
Vacant Rental Units	39,843	

Medical Providers

This attribute provides an indicator of availability of medical care for military and DoD civilians in the local community. The table reflects the raw number of physicians/beds and ratio of physicians/beds to population. The basis of the data (either MSA or number of counties in the MHA or the county of the installation) is indicated.

	# Physicians	# Beds	Population	
Local Community	19,100	14,561	5,100,931	Basis: MSA
Ratio	1:267	1:350		
National Ratio (2003)	1:421.2	1:373.7		

Safety/Crime

The local community's Uniform Crime Reports (UCR) Index for 2002 per 100,000 people and the national UCR based on information from the Federal Bureau of Investigation (FBI) for 2002 is provided. The basis of the data (either MSA or state) is indicated.

Local UCR	3,389.7	Basis: MSA
National UCR	4,118.8	

Transportation

Distance to an airport shows convenience and availability of airline transportation. Public transportation shows potential for members and DoD civilians to use it to commute to/from work under normal circumstances and for leisure.

Distance from IF_NSA_PHILADELPHIA_PA to nearest commercial airport: 18.0 miles
Is IF_NSA_PHILADELPHIA_PA served by regularly scheduled public transportation? Yes

Utilities

This attribute identifies a local community's water and sewer systems' ability to receive 1,000 additional people.

Does the local community's water system have the ability to meet an expanded need of an additional 1,000 people moving in the local community? Yes

Does the local community's sewer system have the ability to meet an expanded need of an additional 1,000 people moving in the local community? Yes

IF_PNBC_PHILADELPHIA_PA, PA

Demographics

The following tables provide a short description of the area near the installation/activity. IF_PNBC_PHILADELPHIA_PA is within Philadelphia, PA, the nearest city with a population of 100,000 or more. The nearest metropolitan statistical area (MSA) is

MSA	Population
Philadelphia, PA-NJ PMSA	5,100,931

The following entities comprise the military housing area (MHA):

County/City	Population
Burlington	423394
Camden	508932
Delaware	550864
Gloucester	254673
New Castle	500265
Philadelphia	1517550
Total	3,755,678

Child Care

This attribute captures the number of nationally accredited child-care centers within the local community: 49

Cost of Living

Cost of Living provides a relative measure of cost of living in the local community. General Schedule (GS) Locality pay provides a relative scale to compare local salaries with government salaries and Basic Allowance for Housing (BAH) is an indicator of the local rental market. In-state tuition is an indicator of the support provided by the state for active duty family members to participate in higher-level education opportunities. For median household income and house value, the basis of the data (either MSA or number of counties in the MHA or the county of the installation) is indicated.

Median Household Income	(US Avg $41,994)	$47,536	Basis: MSA
Median House Value	(US Avg $119,600)	$121,200	
GS Locality Pay	("Rest of US" 10.9%)	15.3%	
O-3 with Dependents BAH Rate		$1,616	
In-state Tuition for Family Member		Yes	
In-state Tuition Continues if Member PCSs Out of State		No	

Education

This attribute defines the population in local school districts and identifies capacity. The pupil/teacher ratio, graduation rate, and composite SAT I/ACT scores provide a relative quality indicator of education. This attribute also attempts to give communities credit for the potential intellectual capital they provide.

NOTE: "MFR"--means a Memorandum For Record is on file at the installation/activity/agency to document problems in obtaining the required information. Reasons for not being able to obtain information may be that the school district refused to provide the information or the school district does not use or track the information. For each entry, the number of school districts for which data are available of the total number of school districts reported, and the number of MFRs is indicated.

		Basis
School District(s) Capacity	5,111	8 of 8 districts, 1 MFR
Students Enrolled	755,426	8 of 8 districts, 1 MFR
Average Pupil/Teacher Ratio	15.7:1	8 of 8 districts, 1 MFR
High School Students Enrolled	211,576	8 of 8 districts
Average High School Graduation Rate (US Avg 67.3%)	69.7%	8 of 8 districts
Average Composite SAT I Score (US Avg 1026)	964	8 of 8 districts
Average ACT Score (US Avg 20.8)	20	8 of 8 districts
Available Graduate/PhD Programs	43	
Available Colleges and/or Universities	86	
Available Vocational and/or Technical Schools	36	

Employment

Unemployment and job growth rates provide an indicator of job availability in the local community. National rates from the Bureau of Labor Statistics are also provided. For each entry, the basis of the data (either MSA or number of counties in the MHA or the county of the installation) is indicated.

The unemployment rates for the last five years:

	1999	2000	2001	2002	2003
Local Data	4.2%	3.9%	4.3%	5.5%	5.5%
National	4.2%	4.0%	4.7%	5.8%	6.0%
Basis:	MSA	MSA	MSA	MSA	MSA

The annual job growth rate for the last five-years:

	1999	2000	2001	2002	2003
Local Data	1.3%	- .4%	1.3%	.6%	- .8%
National	1.5%	2.4%	.03%	-.31%	.86%
Basis:	MSA	MSA	MSA	MSA	MSA

Housing

This attribute provides an indication of availability of housing, both sales and rental, in the local community. Note: According to the 2000 Census, Vacant Sale and Vacant Rental Units do not equal total Vacant Housing Units. Vacant housing units may also include units that are vacant but not on the market for sale or rent. For

each entry, the basis of the data (either MSA or number of counties in the MHA or the county of the installation) is indicated.

Total Vacant Housing Units	133,597	Basis: MSA
Vacant Sale Units	23,424	
Vacant Rental Units	39,843	

Medical Providers

This attribute provides an indicator of availability of medical care for military and DoD civilians in the local community. The table reflects the raw number of physicians/beds and ratio of physicians/beds to population. The basis of the data (either MSA or number of counties in the MHA or the county of the installation) is indicated.

	# Physicians	# Beds	Population	
Local Community	19,100	14,561	5,100,931	Basis: MSA
Ratio	1:267	1:350		
National Ratio (2003)	1:421.2	1:373.7		

Safety/Crime

The local community's Uniform Crime Reports (UCR) Index for 2002 per 100,000 people and the national UCR based on information from the Federal Bureau of Investigation (FBI) for 2002 is provided. The basis of the data (either MSA or state) is indicated.

Local UCR	3,389.7	Basis: MSA
National UCR	4,118.8	

Transportation

Distance to an airport shows convenience and availability of airline transportation. Public transportation shows potential for members and DoD civilians to use it to commute to/from work under normal circumstances and for leisure.

Distance from IF_PNBC_PHILADELPHIA_PA to nearest commercial airport: 3.0 miles
Is IF_PNBC_PHILADELPHIA_PA served by regularly scheduled public transportation? Yes

Utilities

This attribute identifies a local community's water and sewer systems' ability to receive 1,000 additional people.

Does the local community's water system have the ability to meet an expanded need of an additional 1,000 people moving in the local community? Yes

Does the local community's sewer system have the ability to meet an expanded need of an additional 1,000 people moving in the local community? Yes

INSP_INSTR_STF_AYERS_MA, MA

Demographics

The following tables provide a short description of the area near the installation/activity. INSP_INSTR_STF_AYERS_MA is 19.11 miles from Lowell, MA, the nearest city with a population of 100,000 or more. The nearest metropolitan statistical area (MSA) is

MSA	Population
Boston-Worcester-Lawrence-Lowell-Brockton, MA-NH NECMA	6,057,826

The following entities comprise the military housing area (MHA):

County/City	Population
Middlesex	1465396
Total	1,465,396

Child Care

This attribute captures the number of nationally accredited child-care centers within the local community: 1

Cost of Living

Cost of Living provides a relative measure of cost of living in the local community. General Schedule (GS) Locality pay provides a relative scale to compare local salaries with government salaries and Basic Allowance for Housing (BAH) is an indicator of the local rental market. In-state tuition is an indicator of the support provided by the state for active duty family members to participate in higher-level education opportunities. For median household income and house value, the basis of the data (either MSA or number of counties in the MHA or the county of the installation) is indicated.

Median Household Income	(US Avg $41,994)	$52,306	Basis: MSA
Median House Value	(US Avg $119,600)	$190,000	
GS Locality Pay	("Rest of US" 10.9%)	17.0%	
O-3 with Dependents BAH Rate		$2,215	
In-state Tuition for Family Member		No	
In-state Tuition Continues if Member PCSs Out of State		No	

Education

This attribute defines the population in local school districts and identifies capacity. The pupil/teacher ratio, graduation rate, and composite SAT I/ACT scores provide a relative quality indicator of education. This attribute also attempts to give communities credit for the potential intellectual capital they provide.

NOTE: "MFR"--means a Memorandum For Record is on file at the installation/activity/agency to document problems in obtaining the required information. Reasons for not being able to obtain information may be that the school district refused to provide the information or the school district does not use or track the information. For

each entry, the number of school districts for which data are available of the total number of school districts reported, and the number of MFRs is indicated.

		Basis
School District(s) Capacity	2,000	1 of 1 district
Students Enrolled	1,390	1 of 1 district
Average Pupil/Teacher Ratio	13.6:1	1 of 1 district
High School Students Enrolled	500	1 of 1 district
Average High School Graduation Rate (US Avg 67.3%)	96.2%	1 of 1 district
Average Composite SAT I Score (US Avg 1026)	1026	1 of 1 district
Average ACT Score (US Avg 20.8)	22	1 of 1 district
Available Graduate/PhD Programs	14	
Available Colleges and/or Universities	21	
Available Vocational and/or Technical Schools	4	

Employment

Unemployment and job growth rates provide an indicator of job availability in the local community. National rates from the Bureau of Labor Statistics are also provided. For each entry, the basis of the data (either MSA or number of counties in the MHA or the county of the installation) is indicated.

The unemployment rates for the last five years:

	1999	2000	2001	2002	2003
Local Data	3.4%	2.8%	4.1%	6.1%	6.5%
National	4.2%	4.0%	4.7%	5.8%	6.0%
Basis:	5 MSAs	5 MSAs	5 MSAs	5 MSAs	5 MSAs

The annual job growth rate for the last five-years:

	1999	2000	2001	2002	2003
Local Data	1.1%	- .8%	1.1%	.1%	-2.4%
National	1.5%	2.4%	.03%	-.31%	.86%
Basis:	5 MSAs	5 MSAs	5 MSAs	5 MSAs	5 MSAs

Housing

This attribute provides an indication of availability of housing, both sales and rental, in the local community. Note: According to the 2000 Census, Vacant Sale and Vacant Rental Units do not equal total Vacant Housing Units. Vacant housing units may also include units that are vacant but not on the market for sale or rent. For each entry, the basis of the data (either MSA or number of counties in the MHA or the county of the installation) is indicated.

Total Vacant Housing Units	103,171	Basis: MSA
Vacant Sale Units	12,534	
Vacant Rental Units	30,526	

Medical Providers

This attribute provides an indicator of availability of medical care for military and DoD civilians in the local community. The table reflects the raw number of physicians/beds and ratio of physicians/beds to population. The basis of the data (either MSA or number of counties in the MHA or the county of the installation) is indicated.

	# Physicians	# Beds	Population	
Local Community	21,875	12,720	6,057,826	Basis: MSA
Ratio	1:277	1:476		
National Ratio (2003)	1:421.2	1:373.7		

Safety/Crime

The local community's Uniform Crime Reports (UCR) Index for 2002 per 100,000 people and the national UCR based on information from the Federal Bureau of Investigation (FBI) for 2002 is provided. The basis of the data (either MSA or state) is indicated.

Local UCR	2,919.0	Basis: MSA
National UCR	4,118.8	

Transportation

Distance to an airport shows convenience and availability of airline transportation. Public transportation shows potential for members and DoD civilians to use it to commute to/from work under normal circumstances and for leisure.

Distance from INSP_INSTR_STF_AYERS_MA to nearest commercial airport: 25.0 miles
Is INSP_INSTR_STF_AYERS_MA served by regularly scheduled public transportation? No

Utilities

This attribute identifies a local community's water and sewer systems' ability to receive 1,000 additional people.

Does the local community's water system have the ability to meet an expanded need of an additional 1,000 people moving in the local community? No

Does the local community's sewer system have the ability to meet an expanded need of an additional 1,000 people moving in the local community? Yes

INSP_INSTR_STF_BAKERSFIELD_CA, CA

Demographics

The following tables provide a short description of the area near the installation/activity. INSP_INSTR_STF_BAKERSFIELD_CA is within Bakersfield, CA, the nearest city with a population of 100,000 or more. The nearest metropolitan statistical area (MSA) is

MSA	Population
Bakersfield, CA MSA	661,645

The following entities comprise the military housing area (MHA):

County/City	Population
Kern	661645
Total	661,645

Child Care

This attribute captures the number of nationally accredited child-care centers within the local community: 157

Cost of Living

Cost of Living provides a relative measure of cost of living in the local community. General Schedule (GS) Locality pay provides a relative scale to compare local salaries with government salaries and Basic Allowance for Housing (BAH) is an indicator of the local rental market. In-state tuition is an indicator of the support provided by the state for active duty family members to participate in higher-level education opportunities. For median household income and house value, the basis of the data (either MSA or number of counties in the MHA or the county of the installation) is indicated.

Median Household Income	(US Avg $41,994)	$35,446	Basis: MSA
Median House Value	(US Avg $119,600)	$93,300	
GS Locality Pay	("Rest of US" 10.9%)	10.9%	
O-3 with Dependents BAH Rate		$1,193	
In-state Tuition for Family Member		Yes	
In-state Tuition Continues if Member PCSs Out of State		No	

Education

This attribute defines the population in local school districts and identifies capacity. The pupil/teacher ratio, graduation rate, and composite SAT I/ACT scores provide a relative quality indicator of education. This attribute also attempts to give communities credit for the potential intellectual capital they provide.

NOTE: "MFR"--means a Memorandum For Record is on file at the installation/activity/agency to document problems in obtaining the required information. Reasons for not being able to obtain information may be that the school district refused to provide the information or the school district does not use or track the information. For

each entry, the number of school districts for which data are available of the total number of school districts reported, and the number of MFRs is indicated.

		Basis
School District(s) Capacity	89,900	10 of 10 districts
Students Enrolled	91,628	10 of 10 districts
Average Pupil/Teacher Ratio	23.5:1	10 of 10 districts
High School Students Enrolled	32,984	1 of 1 district
Average High School Graduation Rate (US Avg 67.3%)	86.2%	1 of 1 district
Average Composite SAT I Score (US Avg 1026)	987	1 of 1 district
Average ACT Score (US Avg 20.8)	21	1 of 1 district
Available Graduate/PhD Programs	1	
Available Colleges and/or Universities	2	
Available Vocational and/or Technical Schools	7	

Employment

Unemployment and job growth rates provide an indicator of job availability in the local community. National rates from the Bureau of Labor Statistics are also provided. For each entry, the basis of the data (either MSA or number of counties in the MHA or the county of the installation) is indicated.

The unemployment rates for the last five years:

	1999	2000	2001	2002	2003
Local Data	11.4%	11.3%	10.7%	11.7%	12.3%
National	4.2%	4.0%	4.7%	5.8%	6.0%
Basis:	MSA	MSA	MSA	MSA	MSA

The annual job growth rate for the last five-years:

	1999	2000	2001	2002	2003
Local Data	.9%	3.4%	1.1%	1.6%	1.4%
National	1.5%	2.4%	.03%	-.31%	.86%
Basis:	MSA	MSA	MSA	MSA	MSA

Housing

This attribute provides an indication of availability of housing, both sales and rental, in the local community. Note: According to the 2000 Census, Vacant Sale and Vacant Rental Units do not equal total Vacant Housing Units. Vacant housing units may also include units that are vacant but not on the market for sale or rent. For each entry, the basis of the data (either MSA or number of counties in the MHA or the county of the installation) is indicated.

Total Vacant Housing Units	22,912	Basis: MSA
Vacant Sale Units	4,133	
Vacant Rental Units	7,246	

Medical Providers

This attribute provides an indicator of availability of medical care for military and DoD civilians in the local community. The table reflects the raw number of physicians/beds and ratio of physicians/beds to population. The basis of the data (either MSA or number of counties in the MHA or the county of the installation) is indicated.

	# Physicians	# Beds	Population	
Local Community	937	1,231	661,645	Basis: MSA
Ratio	1:706	1:537		
National Ratio (2003)	1:421.2	1:373.7		

Safety/Crime

The local community's Uniform Crime Reports (UCR) Index for 2002 per 100,000 people and the national UCR based on information from the Federal Bureau of Investigation (FBI) for 2002 is provided. The basis of the data (either MSA or state) is indicated.

Local UCR	4,249.3	Basis: MSA
National UCR	4,118.8	

Transportation

Distance to an airport shows convenience and availability of airline transportation. Public transportation shows potential for members and DoD civilians to use it to commute to/from work under normal circumstances and for leisure.

Distance from INSP_INSTR_STF_BAKERSFIELD_CA to nearest commercial airport: 5.0 miles
Is INSP_INSTR_STF_BAKERSFIELD_CA served by regularly scheduled public transportation? Yes

Utilities

This attribute identifies a local community's water and sewer systems' ability to receive 1,000 additional people.

Does the local community's water system have the ability to meet an expanded need of an additional 1,000 people moving in the local community? Yes

Does the local community's sewer system have the ability to meet an expanded need of an additional 1,000 people moving in the local community? Yes

INSP_INSTR_STF_BALTIMORE_MD, MD

Demographics

The following tables provide a short description of the area near the installation/activity. INSP_INSTR_STF_BALTIMORE_MD is 8 miles from Baltimore, MD, the nearest city with a population of 100,000 or more. The nearest metropolitan statistical area (MSA) is

MSA	Population
Baltimore, MD PMSA	2,552,994

The following entities comprise the military housing area (MHA):

County/City	Population
Baltimore City	651154
Baltimore	754292
Carroll	150897
Howard	247842
Total	1,804,185

Child Care

This attribute captures the number of nationally accredited child-care centers within the local community: 13

Cost of Living

Cost of Living provides a relative measure of cost of living in the local community. General Schedule (GS) Locality pay provides a relative scale to compare local salaries with government salaries and Basic Allowance for Housing (BAH) is an indicator of the local rental market. In-state tuition is an indicator of the support provided by the state for active duty family members to participate in higher-level education opportunities. For median household income and house value, the basis of the data (either MSA or number of counties in the MHA or the county of the installation) is indicated.

Median Household Income	(US Avg $41,994)	$49,938	Basis: MSA
Median House Value	(US Avg $119,600)	$134,900	
GS Locality Pay	("Rest of US" 10.9%)	14.6%	
O-3 with Dependents BAH Rate		$1,579	
In-state Tuition for Family Member		Yes	
In-state Tuition Continues if Member PCSs Out of State		No	

Education

This attribute defines the population in local school districts and identifies capacity. The pupil/teacher ratio, graduation rate, and composite SAT I/ACT scores provide a relative quality indicator of education. This attribute also attempts to give communities credit for the potential intellectual capital they provide.

NOTE: "MFR"--means a Memorandum For Record is on file at the installation/activity/agency to document problems in obtaining the required information. Reasons for not being able to obtain information may be that the school district refused to provide the information or the school district does not use or track the information. For each entry, the number of school districts for which data are available of the total number of school districts reported, and the number of MFRs is indicated.

		Basis
School District(s) Capacity	308,955	4 of 4 districts
Students Enrolled	279,413	4 of 4 districts
Average Pupil/Teacher Ratio	16.0:1	4 of 4 districts
High School Students Enrolled	83,022	4 of 4 districts
Average High School Graduation Rate (US Avg 67.3%)	89.8%	4 of 4 districts
Average Composite SAT I Score (US Avg 1026)	973	4 of 4 districts
Average ACT Score (US Avg 20.8)	19	4 of 4 districts
Available Graduate/PhD Programs	15	
Available Colleges and/or Universities	21	
Available Vocational and/or Technical Schools	74	

Employment

Unemployment and job growth rates provide an indicator of job availability in the local community. National rates from the Bureau of Labor Statistics are also provided. For each entry, the basis of the data (either MSA or number of counties in the MHA or the county of the installation) is indicated.

The unemployment rates for the last five years:

	1999	2000	2001	2002	2003
Local Data	4.0%	4.4%	4.5%	4.8%	5.1%
National	4.2%	4.0%	4.7%	5.8%	6.0%
Basis:	MSA	MSA	MSA	MSA	MSA

The annual job growth rate for the last five-years:

	1999	2000	2001	2002	2003
Local Data	1.7%	.2%	3.0%	- .5%	- .4%
National	1.5%	2.4%	.03%	-.31%	.86%
Basis:	MSA	MSA	MSA	MSA	MSA

Housing

This attribute provides an indication of availability of housing, both sales and rental, in the local community. Note: According to the 2000 Census, Vacant Sale and Vacant Rental Units do not equal total Vacant Housing Units. Vacant housing units may also include units that are vacant but not on the market for sale or rent. For each entry, the basis of the data (either MSA or number of counties in the MHA or the county of the installation) is indicated.

Total Vacant Housing Units	73,975	Basis: MSA
Vacant Sale Units	12,413	
Vacant Rental Units	21,775	

Medical Providers

This attribute provides an indicator of availability of medical care for military and DoD civilians in the local community. The table reflects the raw number of physicians/beds and ratio of physicians/beds to population. The basis of the data (either MSA or number of counties in the MHA or the county of the installation) is indicated.

	# Physicians	# Beds	Population	
Local Community	9,363	6,696	2,552,994	Basis: MSA
Ratio	1:273	1:381		
National Ratio (2003)	1:421.2	1:373.7		

Safety/Crime

The local community's Uniform Crime Reports (UCR) Index for 2002 per 100,000 people and the national UCR based on information from the Federal Bureau of Investigation (FBI) for 2002 is provided. The basis of the data (either MSA or state) is indicated.

Local UCR	5,124.3	Basis: MSA
National UCR	4,118.8	

Transportation

Distance to an airport shows convenience and availability of airline transportation. Public transportation shows potential for members and DoD civilians to use it to commute to/from work under normal circumstances and for leisure.

Distance from INSP_INSTR_STF_BALTIMORE_MD to nearest commercial airport: 19.0 miles
Is INSP_INSTR_STF_BALTIMORE_MD served by regularly scheduled public transportation? Yes

Utilities

This attribute identifies a local community's water and sewer systems' ability to receive 1,000 additional people.

Does the local community's water system have the ability to meet an expanded need of an additional 1,000 people moving in the local community? Yes

Does the local community's sewer system have the ability to meet an expanded need of an additional 1,000 people moving in the local community? Yes

INSP_INSTR_STF_BROOKLYN_NY, NY

Demographics

The following tables provide a short description of the area near the installation/activity. INSP_INSTR_STF_BROOKLYN_NY is within New York, NY, the nearest city with a population of 100,000 or more. The nearest metropolitan statistical area (MSA) is

MSA	Population
New York, NY PMSA	9,314,235

The following entities comprise the military housing area (MHA):

County/City	Population
Bronx	1332650
Kings	2465326
Nassau	1334544
New York	1537195
Queens	2229379
Total	8,899,094

Child Care

This attribute captures the number of nationally accredited child-care centers within the local community: 11

Cost of Living

Cost of Living provides a relative measure of cost of living in the local community. General Schedule (GS) Locality pay provides a relative scale to compare local salaries with government salaries and Basic Allowance for Housing (BAH) is an indicator of the local rental market. In-state tuition is an indicator of the support provided by the state for active duty family members to participate in higher-level education opportunities. For median household income and house value, the basis of the data (either MSA or number of counties in the MHA or the county of the installation) is indicated.

Median Household Income	(US Avg $41,994)	$41,053	Basis: MSA
Median House Value	(US Avg $119,600)	$233,700	
GS Locality Pay	("Rest of US" 10.9%)	19.3%	
O-3 with Dependents BAH Rate		$2,240	
In-state Tuition for Family Member		Yes	
In-state Tuition Continues if Member PCSs Out of State		No	

Education

This attribute defines the population in local school districts and identifies capacity. The pupil/teacher ratio, graduation rate, and composite SAT I/ACT scores provide a relative quality indicator of education. This attribute also attempts to give communities credit for the potential intellectual capital they provide.

NOTE: "MFR"--means a Memorandum For Record is on file at the installation/activity/agency to document problems in obtaining the required information. Reasons for not being able to obtain information may be that the school district refused to provide the information or the school district does not use or track the information. For each entry, the number of school districts for which data are available of the total number of school districts reported, and the number of MFRs is indicated.

		Basis
School District(s) Capacity	248,896	1 of 1 district
Students Enrolled	253,276	1 of 1 district
Average Pupil/Teacher Ratio	15.0:1	1 of 1 district
High School Students Enrolled	330,060	1 of 1 district
Average High School Graduation Rate (US Avg 67.3%)	50.0%	1 of 1 district
Average Composite SAT I Score (US Avg 1026)	915	1 of 1 district
Average ACT Score (US Avg 20.8)	20	1 of 1 district
Available Graduate/PhD Programs	47	
Available Colleges and/or Universities	163	
Available Vocational and/or Technical Schools	7	

Employment

Unemployment and job growth rates provide an indicator of job availability in the local community. National rates from the Bureau of Labor Statistics are also provided. For each entry, the basis of the data (either MSA or number of counties in the MHA or the county of the installation) is indicated.

The unemployment rates for the last five years:

	1999	2000	2001	2002	2003
Local Data	6.2%	5.3%	5.6%	7.3%	7.7%
National	4.2%	4.0%	4.7%	5.8%	6.0%
Basis:	MSA	MSA	MSA	MSA	MSA

The annual job growth rate for the last five-years:

	1999	2000	2001	2002	2003
Local Data	1.5%	6.0%	-2.4%	.1%	-1.7%
National	1.5%	2.4%	.03%	-.31%	.86%
Basis:	1 of 5 counties	1 of 5 counties	1 of 5 counties	1 of 5 counties	1 of 5 counties

Housing

This attribute provides an indication of availability of housing, both sales and rental, in the local community. Note: According to the 2000 Census, Vacant Sale and Vacant Rental Units do not equal total Vacant Housing Units. Vacant housing units may also include units that are vacant but not on the market for sale or rent. For each entry, the basis of the data (either MSA or number of counties in the MHA or the county of the installation) is indicated.

Total Vacant Housing Units	196,252	Basis: MSA
Vacant Sale Units	22,877	
Vacant Rental Units	81,040	

Medical Providers

This attribute provides an indicator of availability of medical care for military and DoD civilians in the local community. The table reflects the raw number of physicians/beds and ratio of physicians/beds to population. The basis of the data (either MSA or number of counties in the MHA or the county of the installation) is indicated.

	# Physicians	# Beds	Population	
Local Community	39,000	31,670	9,314,235	Basis: MSA
Ratio	1:239	1:294		
National Ratio (2003)	1:421.2	1:373.7		

Safety/Crime

The local community's Uniform Crime Reports (UCR) Index for 2002 per 100,000 people and the national UCR based on information from the Federal Bureau of Investigation (FBI) for 2002 is provided. The basis of the data (either MSA or state) is indicated.

Local UCR	2,973.4	Basis: MSA
National UCR	4,118.8	

Transportation

Distance to an airport shows convenience and availability of airline transportation. Public transportation shows potential for members and DoD civilians to use it to commute to/from work under normal circumstances and for leisure.

Distance from INSP_INSTR_STF_BROOKLYN_NY to nearest commercial airport: 11.0 miles
Is INSP_INSTR_STF_BROOKLYN_NY served by regularly scheduled public transportation? Yes

Utilities

This attribute identifies a local community's water and sewer systems' ability to receive 1,000 additional people.

Does the local community's water system have the ability to meet an expanded need of an additional 1,000 people moving in the local community? Yes

Does the local community's sewer system have the ability to meet an expanded need of an additional 1,000 people moving in the local community? Yes

INSP_INSTR_STF_CHARLESTON_SC, SC

Demographics

The following tables provide a short description of the area near the installation/activity. INSP_INSTR_STF_CHARLESTON_SC is 100 miles from Columbia, SC, the nearest city with a population of 100,000 or more. The nearest metropolitan statistical area (MSA) is

MSA	Population
Charleston-North Charleston, SC MSA	549,033

The following entities comprise the military housing area (MHA):

County/City	Population
Berkeley	142651
Charleston	309969
Dorchester	96413
Total	549,033

Child Care

This attribute captures the number of nationally accredited child-care centers within the local community: 4

Cost of Living

Cost of Living provides a relative measure of cost of living in the local community. General Schedule (GS) Locality pay provides a relative scale to compare local salaries with government salaries and Basic Allowance for Housing (BAH) is an indicator of the local rental market. In-state tuition is an indicator of the support provided by the state for active duty family members to participate in higher-level education opportunities. For median household income and house value, the basis of the data (either MSA or number of counties in the MHA or the county of the installation) is indicated.

Median Household Income	(US Avg $41,994)	$39,491	Basis: MSA
Median House Value	(US Avg $119,600)	$111,500	
GS Locality Pay	("Rest of US" 10.9%)	10.9%	
O-3 with Dependents BAH Rate		$1,154	
In-state Tuition for Family Member		Yes	
In-state Tuition Continues if Member PCSs Out of State		No	

Education

This attribute defines the population in local school districts and identifies capacity. The pupil/teacher ratio, graduation rate, and composite SAT I/ACT scores provide a relative quality indicator of education. This attribute also attempts to give communities credit for the potential intellectual capital they provide.

NOTE: "MFR"--means a Memorandum For Record is on file at the installation/activity/agency to document problems in obtaining the required information. Reasons for not being able to obtain information may be that the

school district refused to provide the information or the school district does not use or track the information. For each entry, the number of school districts for which data are available of the total number of school districts reported, and the number of MFRs is indicated.

		Basis
School District(s) Capacity	96,414	3 of 3 districts
Students Enrolled	84,683	3 of 3 districts
Average Pupil/Teacher Ratio	14.3:1	3 of 3 districts
High School Students Enrolled	25,733	3 of 3 districts
Average High School Graduation Rate (US Avg 67.3%)	68.8%	3 of 3 districts
Average Composite SAT I Score (US Avg 1026)	992	3 of 3 districts
Average ACT Score (US Avg 20.8)	19	3 of 3 districts
Available Graduate/PhD Programs	4	
Available Colleges and/or Universities	8	
Available Vocational and/or Technical Schools	1	

Employment

Unemployment and job growth rates provide an indicator of job availability in the local community. National rates from the Bureau of Labor Statistics are also provided. For each entry, the basis of the data (either MSA or number of counties in the MHA or the county of the installation) is indicated.

The unemployment rates for the last five years:

	1999	2000	2001	2002	2003
Local Data	3.4%	3.0%	3.7%	3.9%	4.6%
National	4.2%	4.0%	4.7%	5.8%	6.0%
Basis:	MSA	MSA	MSA	MSA	MSA

The annual job growth rate for the last five-years:

	1999	2000	2001	2002	2003
Local Data	.8%	2.7%	-2.9%	3.7%	3.0%
National	1.5%	2.4%	.03%	-.31%	.86%
Basis:	MSA	MSA	MSA	MSA	MSA

Housing

This attribute provides an indication of availability of housing, both sales and rental, in the local community. Note: According to the 2000 Census, Vacant Sale and Vacant Rental Units do not equal total Vacant Housing Units. Vacant housing units may also include units that are vacant but not on the market for sale or rent. For each entry, the basis of the data (either MSA or number of counties in the MHA or the county of the installation) is indicated.

Total Vacant Housing Units	25,028	Basis: MSA
Vacant Sale Units	2,573	

Vacant Rental Units	7,621	

Medical Providers

This attribute provides an indicator of availability of medical care for military and DoD civilians in the local community. The table reflects the raw number of physicians/beds and ratio of physicians/beds to population. The basis of the data (either MSA or number of counties in the MHA or the county of the installation) is indicated.

	# Physicians	# Beds	Population	
Local Community	2,058	1,441	549,033	Basis: MSA
Ratio	1:267	1:381		
National Ratio (2003)	1:421.2	1:373.7		

Safety/Crime

The local community's Uniform Crime Reports (UCR) Index for 2002 per 100,000 people and the national UCR based on information from the Federal Bureau of Investigation (FBI) for 2002 is provided. The basis of the data (either MSA or state) is indicated.

Local UCR	5,803.0	Basis: MSA
National UCR	4,118.8	

Transportation

Distance to an airport shows convenience and availability of airline transportation. Public transportation shows potential for members and DoD civilians to use it to commute to/from work under normal circumstances and for leisure.

Distance from INSP_INSTR_STF_CHARLESTON_SC to nearest commercial airport: 5.0 miles
Is INSP_INSTR_STF_CHARLESTON_SC served by regularly scheduled public transportation? No

Utilities

This attribute identifies a local community's water and sewer systems' ability to receive 1,000 additional people.

Does the local community's water system have the ability to meet an expanded need of an additional 1,000 people moving in the local community? Yes

Does the local community's sewer system have the ability to meet an expanded need of an additional 1,000 people moving in the local community? Yes

INSP_INSTR_STF_CHICAGO_IL, IL

Demographics

The following tables provide a short description of the area near the installation/activity. INSP_INSTR_STF_CHICAGO_IL is within Chicago, IL, the nearest city with a population of 100,000 or more. The nearest metropolitan statistical area (MSA) is

MSA	Population
Chicago, IL PMSA	8,272,768

The following entities comprise the military housing area (MHA):

County/City	Population
Cook	5376741
Dupage	904161
Kane	404119
Total	6,685,021

Child Care

This attribute captures the number of nationally accredited child-care centers within the local community: 212

Cost of Living

Cost of Living provides a relative measure of cost of living in the local community. General Schedule (GS) Locality pay provides a relative scale to compare local salaries with government salaries and Basic Allowance for Housing (BAH) is an indicator of the local rental market. In-state tuition is an indicator of the support provided by the state for active duty family members to participate in higher-level education opportunities. For median household income and house value, the basis of the data (either MSA or number of counties in the MHA or the county of the installation) is indicated.

Median Household Income	(US Avg $41,994)	$51,680	Basis: MSA
Median House Value	(US Avg $119,600)	$166,200	
GS Locality Pay	("Rest of US" 10.9%)	18.3%	
O-3 with Dependents BAH Rate		$1,872	
In-state Tuition for Family Member		Yes	
In-state Tuition Continues if Member PCSs Out of State		No	

Education

This attribute defines the population in local school districts and identifies capacity. The pupil/teacher ratio, graduation rate, and composite SAT I/ACT scores provide a relative quality indicator of education. This attribute also attempts to give communities credit for the potential intellectual capital they provide.

NOTE: "MFR"--means a Memorandum For Record is on file at the installation/activity/agency to document problems in obtaining the required information. Reasons for not being able to obtain information may be that the

school district refused to provide the information or the school district does not use or track the information. For each entry, the number of school districts for which data are available of the total number of school districts reported, and the number of MFRs is indicated.

		Basis
School District(s) Capacity	413,637	1 of 1 district
Students Enrolled	438,589	1 of 1 district
Average Pupil/Teacher Ratio	22.6:1	1 of 1 district
High School Students Enrolled	101,064	1 of 1 district
Average High School Graduation Rate (US Avg 67.3%)	47.0%	1 of 1 district
Average Composite SAT I Score (US Avg 1026)	1015	1 of 1 district
Average ACT Score (US Avg 20.8)	17	1 of 1 district
Available Graduate/PhD Programs	70	
Available Colleges and/or Universities	86	
Available Vocational and/or Technical Schools	9	

Employment

Unemployment and job growth rates provide an indicator of job availability in the local community. National rates from the Bureau of Labor Statistics are also provided. For each entry, the basis of the data (either MSA or number of counties in the MHA or the county of the installation) is indicated.

The unemployment rates for the last five years:

	1999	2000	2001	2002	2003
Local Data	4.1%	4.1%	5.4%	6.7%	6.8%
National	4.2%	4.0%	4.7%	5.8%	6.0%
Basis:	MSA	MSA	MSA	MSA	MSA

The annual job growth rate for the last five-years:

	1999	2000	2001	2002	2003
Local Data	2.4%	1.1%	-1.8%	-2.8%	- .9%
National	1.5%	2.4%	.03%	-.31%	.86%
Basis:	MSA	MSA	MSA	MSA	MSA

Housing

This attribute provides an indication of availability of housing, both sales and rental, in the local community. Note: According to the 2000 Census, Vacant Sale and Vacant Rental Units do not equal total Vacant Housing Units. Vacant housing units may also include units that are vacant but not on the market for sale or rent. For each entry, the basis of the data (either MSA or number of counties in the MHA or the county of the installation) is indicated.

Total Vacant Housing Units	160,948	Basis: MSA
Vacant Sale Units	30,605	

Vacant Rental Units	64,698	

Medical Providers

This attribute provides an indicator of availability of medical care for military and DoD civilians in the local community. The table reflects the raw number of physicians/beds and ratio of physicians/beds to population. The basis of the data (either MSA or number of counties in the MHA or the county of the installation) is indicated.

	# Physicians	# Beds	Population	
Local Community	24,041	21,368	8,272,768	Basis: MSA
Ratio	1:344	1:387		
National Ratio (2003)	1:421.2	1:373.7		

Safety/Crime

The local community's Uniform Crime Reports (UCR) Index for 2002 per 100,000 people and the national UCR based on information from the Federal Bureau of Investigation (FBI) for 2002 is provided. The basis of the data (either MSA or state) is indicated.

Local UCR	4,016.4	Basis: MSA
National UCR	4,118.8	

Transportation

Distance to an airport shows convenience and availability of airline transportation. Public transportation shows potential for members and DoD civilians to use it to commute to/from work under normal circumstances and for leisure.

Distance from INSP_INSTR_STF_CHICAGO_IL to nearest commercial airport: 10.0 miles
Is INSP_INSTR_STF_CHICAGO_IL served by regularly scheduled public transportation? Yes

Utilities

This attribute identifies a local community's water and sewer systems' ability to receive 1,000 additional people.

Does the local community's water system have the ability to meet an expanded need of an additional 1,000 people moving in the local community? Yes

Does the local community's sewer system have the ability to meet an expanded need of an additional 1,000 people moving in the local community? Yes

INSP_INSTR_STF_CLEVELAND_OH, OH

Demographics

The following tables provide a short description of the area near the installation/activity. INSP_INSTR_STF_CLEVELAND_OH is 12 miles from Cleveland, OH, the nearest city with a population of 100,000 or more. The nearest metropolitan statistical area (MSA) is

MSA	Population
Cleveland-Lorain-Elyria, OH PMSA	2,250,871

The following entities comprise the military housing area (MHA):

County/City	Population
Cuyahoga	1393978
Geauga	90895
Lake	227511
Lorain	284664
Total	1,997,048

Child Care

This attribute captures the number of nationally accredited child-care centers within the local community: 44

Cost of Living

Cost of Living provides a relative measure of cost of living in the local community. General Schedule (GS) Locality pay provides a relative scale to compare local salaries with government salaries and Basic Allowance for Housing (BAH) is an indicator of the local rental market. In-state tuition is an indicator of the support provided by the state for active duty family members to participate in higher-level education opportunities. For median household income and house value, the basis of the data (either MSA or number of counties in the MHA or the county of the installation) is indicated.

Median Household Income	(US Avg $41,994)	$42,089	Basis: MSA
Median House Value	(US Avg $119,600)	$119,400	
GS Locality Pay	("Rest of US" 10.9%)	13.1%	
O-3 with Dependents BAH Rate		$1,088	
In-state Tuition for Family Member		Yes	
In-state Tuition Continues if Member PCSs Out of State		Yes	

Education

This attribute defines the population in local school districts and identifies capacity. The pupil/teacher ratio, graduation rate, and composite SAT I/ACT scores provide a relative quality indicator of education. This attribute also attempts to give communities credit for the potential intellectual capital they provide.

NOTE: "MFR"--means a Memorandum For Record is on file at the installation/activity/agency to document problems in obtaining the required information. Reasons for not being able to obtain information may be that the school district refused to provide the information or the school district does not use or track the information. For each entry, the number of school districts for which data are available of the total number of school districts reported, and the number of MFRs is indicated.

		Basis
School District(s) Capacity	219,721	13 of 13 districts
Students Enrolled	201,809	13 of 13 districts
Average Pupil/Teacher Ratio	14.2:1	13 of 13 districts
High School Students Enrolled	56,523	14 of 14 districts
Average High School Graduation Rate (US Avg 67.3%)	77.8%	14 of 14 districts
Average Composite SAT I Score (US Avg 1026)	1064	14 of 14 districts
Average ACT Score (US Avg 20.8)	22	14 of 14 districts
Available Graduate/PhD Programs	12	
Available Colleges and/or Universities	48	
Available Vocational and/or Technical Schools	45	

Employment

Unemployment and job growth rates provide an indicator of job availability in the local community. National rates from the Bureau of Labor Statistics are also provided. For each entry, the basis of the data (either MSA or number of counties in the MHA or the county of the installation) is indicated.

The unemployment rates for the last five years:

	1999	2000	2001	2002	2003
Local Data	4.5%	4.4%	4.6%	6.6%	6.7%
National	4.2%	4.0%	4.7%	5.8%	6.0%
Basis:	MSA	MSA	MSA	MSA	MSA

The annual job growth rate for the last five-years:

	1999	2000	2001	2002	2003
Local Data	.8%	.0%	.3%	-2.8%	1.1%
National	1.5%	2.4%	.03%	-.31%	.86%
Basis:	MSA	MSA	MSA	MSA	MSA

Housing

This attribute provides an indication of availability of housing, both sales and rental, in the local community. Note: According to the 2000 Census, Vacant Sale and Vacant Rental Units do not equal total Vacant Housing Units. Vacant housing units may also include units that are vacant but not on the market for sale or rent. For each entry, the basis of the data (either MSA or number of counties in the MHA or the county of the installation) is indicated.

Total Vacant Housing Units	62,586	Basis: MSA
Vacant Sale Units	10,688	
Vacant Rental Units	27,284	

Medical Providers

This attribute provides an indicator of availability of medical care for military and DoD civilians in the local community. The table reflects the raw number of physicians/beds and ratio of physicians/beds to population. The basis of the data (either MSA or number of counties in the MHA or the county of the installation) is indicated.

	# Physicians	# Beds	Population	
Local Community	7,592	7,798	2,250,871	Basis: MSA
Ratio	1:296	1:289		
National Ratio (2003)	1:421.2	1:373.7		

Safety/Crime

The local community's Uniform Crime Reports (UCR) Index for 2002 per 100,000 people and the national UCR based on information from the Federal Bureau of Investigation (FBI) for 2002 is provided. The basis of the data (either MSA or state) is indicated.

Local UCR	4,107.3	Basis: MSA
National UCR	4,118.8	

Transportation

Distance to an airport shows convenience and availability of airline transportation. Public transportation shows potential for members and DoD civilians to use it to commute to/from work under normal circumstances and for leisure.

Distance from INSP_INSTR_STF_CLEVELAND_OH to nearest commercial airport: 3.0 miles
Is INSP_INSTR_STF_CLEVELAND_OH served by regularly scheduled public transportation? Yes

Utilities

This attribute identifies a local community's water and sewer systems' ability to receive 1,000 additional people.

Does the local community's water system have the ability to meet an expanded need of an additional 1,000 people moving in the local community? Yes

Does the local community's sewer system have the ability to meet an expanded need of an additional 1,000 people moving in the local community? Yes

INSP_INSTR_STF_DAYTON_OH, OH

Demographics

The following tables provide a short description of the area near the installation/activity. INSP_INSTR_STF_DAYTON_OH is within Dayton, OH, the nearest city with a population of 100,000 or more. The nearest metropolitan statistical area (MSA) is

MSA	Population
Dayton-Springfield, OH MSA	950,558

The following entities comprise the military housing area (MHA):

County/City	Population
Clark	144742
Darke	53309
Greene	147886
Montgomery	559062
Preble	42337
Total	947,336

Child Care

This attribute captures the number of nationally accredited child-care centers within the local community: 38

Cost of Living

Cost of Living provides a relative measure of cost of living in the local community. General Schedule (GS) Locality pay provides a relative scale to compare local salaries with government salaries and Basic Allowance for Housing (BAH) is an indicator of the local rental market. In-state tuition is an indicator of the support provided by the state for active duty family members to participate in higher-level education opportunities. For median household income and house value, the basis of the data (either MSA or number of counties in the MHA or the county of the installation) is indicated.

Median Household Income	(US Avg $41,994)	$41,550	Basis: MSA
Median House Value	(US Avg $119,600)	$99,000	
GS Locality Pay	("Rest of US" 10.9%)	12.0%	
O-3 with Dependents BAH Rate		$1,081	
In-state Tuition for Family Member		Yes	
In-state Tuition Continues if Member PCSs Out of State		Yes	

Education

This attribute defines the population in local school districts and identifies capacity. The pupil/teacher ratio, graduation rate, and composite SAT I/ACT scores provide a relative quality indicator of education. This attribute also attempts to give communities credit for the potential intellectual capital they provide.

NOTE: "MFR"--means a Memorandum For Record is on file at the installation/activity/agency to document problems in obtaining the required information. Reasons for not being able to obtain information may be that the school district refused to provide the information or the school district does not use or track the information. For each entry, the number of school districts for which data are available of the total number of school districts reported, and the number of MFRs is indicated.

		Basis
School District(s) Capacity	145,737	4 of 4 districts
Students Enrolled	140,389	4 of 4 districts
Average Pupil/Teacher Ratio	16.4:1	4 of 4 districts
High School Students Enrolled	43,852	4 of 4 districts
Average High School Graduation Rate (US Avg 67.3%)	90.7%	4 of 4 districts
Average Composite SAT I Score (US Avg 1026)	1050	4 of 4 districts
Average ACT Score (US Avg 20.8)	22	4 of 4 districts
Available Graduate/PhD Programs	3	
Available Colleges and/or Universities	8	
Available Vocational and/or Technical Schools	37	

Employment

Unemployment and job growth rates provide an indicator of job availability in the local community. National rates from the Bureau of Labor Statistics are also provided. For each entry, the basis of the data (either MSA or number of counties in the MHA or the county of the installation) is indicated.

The unemployment rates for the last five years:

	1999	2000	2001	2002	2003
Local Data	3.8%	3.7%	4.3%	5.7%	6.2%
National	4.2%	4.0%	4.7%	5.8%	6.0%
Basis:	MSA	MSA	MSA	MSA	MSA

The annual job growth rate for the last five-years:

	1999	2000	2001	2002	2003
Local Data	- .3%	.3%	1.2%	-2.6%	- .3%
National	1.5%	2.4%	.03%	-.31%	.86%
Basis:	MSA	MSA	MSA	MSA	MSA

Housing

This attribute provides an indication of availability of housing, both sales and rental, in the local community. Note: According to the 2000 Census, Vacant Sale and Vacant Rental Units do not equal total Vacant Housing Units. Vacant housing units may also include units that are vacant but not on the market for sale or rent. For each entry, the basis of the data (either MSA or number of counties in the MHA or the county of the installation) is indicated.

Total Vacant Housing Units	28,651	Basis: MSA
Vacant Sale Units	5,285	
Vacant Rental Units	12,423	

Medical Providers

This attribute provides an indicator of availability of medical care for military and DoD civilians in the local community. The table reflects the raw number of physicians/beds and ratio of physicians/beds to population. The basis of the data (either MSA or number of counties in the MHA or the county of the installation) is indicated.

	# Physicians	# Beds	Population	
Local Community	2,392	2,724	950,558	Basis: MSA
Ratio	1:397	1:349		
National Ratio (2003)	1:421.2	1:373.7		

Safety/Crime

The local community's Uniform Crime Reports (UCR) Index for 2002 per 100,000 people and the national UCR based on information from the Federal Bureau of Investigation (FBI) for 2002 is provided. The basis of the data (either MSA or state) is indicated.

Local UCR	4,928.7	Basis: MSA
National UCR	4,118.8	

Transportation

Distance to an airport shows convenience and availability of airline transportation. Public transportation shows potential for members and DoD civilians to use it to commute to/from work under normal circumstances and for leisure.

Distance from INSP_INSTR_STF_DAYTON_OH to nearest commercial airport: 15.0 miles
Is INSP_INSTR_STF_DAYTON_OH served by regularly scheduled public transportation? Yes

Utilities

This attribute identifies a local community's water and sewer systems' ability to receive 1,000 additional people.

Does the local community's water system have the ability to meet an expanded need of an additional 1,000 people moving in the local community? Yes

Does the local community's sewer system have the ability to meet an expanded need of an additional 1,000 people moving in the local community? Yes

INSP_INSTR_STF_DETROIT_MI, MI

Demographics

The following tables provide a short description of the area near the installation/activity. INSP_INSTR_STF_DETROIT_MI is within Detroit, MI, the nearest city with a population of 100,000 or more. The nearest metropolitan statistical area (MSA) is

MSA	Population
Detroit, MI PMSA	4,441,551

The following entities comprise the military housing area (MHA):

County/City	Population
Macomb	788149
Oakland	1194156
Wayne	2061162
Total	4,043,467

Child Care

This attribute captures the number of nationally accredited child-care centers within the local community: 22

Cost of Living

Cost of Living provides a relative measure of cost of living in the local community. General Schedule (GS) Locality pay provides a relative scale to compare local salaries with government salaries and Basic Allowance for Housing (BAH) is an indicator of the local rental market. In-state tuition is an indicator of the support provided by the state for active duty family members to participate in higher-level education opportunities. For median household income and house value, the basis of the data (either MSA or number of counties in the MHA or the county of the installation) is indicated.

Median Household Income	(US Avg $41,994)	$49,175	Basis: MSA
Median House Value	(US Avg $119,600)	$132,700	
GS Locality Pay	("Rest of US" 10.9%)	18.3%	
O-3 with Dependents BAH Rate		$1,441	
In-state Tuition for Family Member		No	
In-state Tuition Continues if Member PCSs Out of State		No	

Education

This attribute defines the population in local school districts and identifies capacity. The pupil/teacher ratio, graduation rate, and composite SAT I/ACT scores provide a relative quality indicator of education. This attribute also attempts to give communities credit for the potential intellectual capital they provide.

NOTE: "MFR"--means a Memorandum For Record is on file at the installation/activity/agency to document problems in obtaining the required information. Reasons for not being able to obtain information may be that the

school district refused to provide the information or the school district does not use or track the information. For each entry, the number of school districts for which data are available of the total number of school districts reported, and the number of MFRs is indicated.

		Basis
School District(s) Capacity	584,790	55 of 56 districts, 1 MFR
Students Enrolled	454,957	56 of 56 districts
Average Pupil/Teacher Ratio	17.6:1	56 of 56 districts
High School Students Enrolled	121,653	56 of 56 districts
Average High School Graduation Rate (US Avg 67.3%)	83.3%	56 of 56 districts
Average Composite SAT I Score (US Avg 1026)	1054	16 of 56 districts, 40 MFRs
Average ACT Score (US Avg 20.8)	20	56 of 56 districts
Available Graduate/PhD Programs	19	
Available Colleges and/or Universities	9	
Available Vocational and/or Technical Schools	6	

Employment

Unemployment and job growth rates provide an indicator of job availability in the local community. National rates from the Bureau of Labor Statistics are also provided. For each entry, the basis of the data (either MSA or number of counties in the MHA or the county of the installation) is indicated.

The unemployment rates for the last five years:

	1999	2000	2001	2002	2003
Local Data	3.5%	3.2%	5.1%	6.2%	7.3%
National	4.2%	4.0%	4.7%	5.8%	6.0%
Basis:	MSA	MSA	MSA	MSA	MSA

The annual job growth rate for the last five-years:

	1999	2000	2001	2002	2003
Local Data	2.7%	1.5%	-3.0%	-4.7%	- .7%
National	1.5%	2.4%	.03%	-.31%	.86%
Basis:	MSA	MSA	MSA	MSA	MSA

Housing

This attribute provides an indication of availability of housing, both sales and rental, in the local community. Note: According to the 2000 Census, Vacant Sale and Vacant Rental Units do not equal total Vacant Housing Units. Vacant housing units may also include units that are vacant but not on the market for sale or rent. For each entry, the basis of the data (either MSA or number of counties in the MHA or the county of the installation) is indicated.

Total Vacant Housing Units	99,406	Basis: MSA
Vacant Sale Units	19,990	
Vacant Rental Units	33,942	

Medical Providers

This attribute provides an indicator of availability of medical care for military and DoD civilians in the local community. The table reflects the raw number of physicians/beds and ratio of physicians/beds to population. The basis of the data (either MSA or number of counties in the MHA or the county of the installation) is indicated.

	# Physicians	# Beds	Population	
Local Community	12,435	10,669	4,441,551	Basis: MSA
Ratio	1:357	1:416		
National Ratio (2003)	1:421.2	1:373.7		

Safety/Crime

The local community's Uniform Crime Reports (UCR) Index for 2002 per 100,000 people and the national UCR based on information from the Federal Bureau of Investigation (FBI) for 2002 is provided. The basis of the data (either MSA or state) is indicated.

Local UCR	4,297.8	Basis: MSA
National UCR	4,118.8	

Transportation

Distance to an airport shows convenience and availability of airline transportation. Public transportation shows potential for members and DoD civilians to use it to commute to/from work under normal circumstances and for leisure.

Distance from INSP_INSTR_STF_DETROIT_MI to nearest commercial airport: 24.0 miles
Is INSP_INSTR_STF_DETROIT_MI served by regularly scheduled public transportation? Yes

Utilities

This attribute identifies a local community's water and sewer systems' ability to receive 1,000 additional people.

Does the local community's water system have the ability to meet an expanded need of an additional 1,000 people moving in the local community? Yes

Does the local community's sewer system have the ability to meet an expanded need of an additional 1,000 people moving in the local community? Yes

INSP_INSTR_STF_EASTOVER_SC, SC

Demographics

The following tables provide a short description of the area near the installation/activity. INSP_INSTR_STF_EASTOVER_SC is 15 miles from Columbia, SC, the nearest city with a population of 100,000 or more. The nearest metropolitan statistical area (MSA) is

MSA	Population
Columbia, SC MSA	536,691

The following entities comprise the military housing area (MHA):

County/City	Population
Fairfield	23454
Kershaw	52647
Lexington	216014
Newberry	36108
Orangeburg	91582
Richland	320677
Total	740,482

Child Care

This attribute captures the number of nationally accredited child-care centers within the local community: 7

Cost of Living

Cost of Living provides a relative measure of cost of living in the local community. General Schedule (GS) Locality pay provides a relative scale to compare local salaries with government salaries and Basic Allowance for Housing (BAH) is an indicator of the local rental market. In-state tuition is an indicator of the support provided by the state for active duty family members to participate in higher-level education opportunities. For median household income and house value, the basis of the data (either MSA or number of counties in the MHA or the county of the installation) is indicated.

Median Household Income	(US Avg $41,994)	$41,677	Basis: MSA
Median House Value	(US Avg $119,600)	$101,800	
GS Locality Pay	("Rest of US" 10.9%)	10.9%	
O-3 with Dependents BAH Rate		$1,080	
In-state Tuition for Family Member		Yes	
In-state Tuition Continues if Member PCSs Out of State		No	

Education

This attribute defines the population in local school districts and identifies capacity. The pupil/teacher ratio, graduation rate, and composite SAT I/ACT scores provide a relative quality indicator of education. This attribute also attempts to give communities credit for the potential intellectual capital they provide.

NOTE: "MFR"--means a Memorandum For Record is on file at the installation/activity/agency to document problems in obtaining the required information. Reasons for not being able to obtain information may be that the school district refused to provide the information or the school district does not use or track the information. For each entry, the number of school districts for which data are available of the total number of school districts reported, and the number of MFRs is indicated.

		Basis
School District(s) Capacity	61,835	3 of 3 districts
Students Enrolled	59,124	3 of 3 districts
Average Pupil/Teacher Ratio	20.0:1	3 of 3 districts
High School Students Enrolled	15,602	3 of 3 districts
Average High School Graduation Rate (US Avg 67.3%)	79.2%	3 of 3 districts
Average Composite SAT I Score (US Avg 1026)	1014	3 of 3 districts
Average ACT Score (US Avg 20.8)	19	3 of 3 districts
Available Graduate/PhD Programs	3	
Available Colleges and/or Universities	8	
Available Vocational and/or Technical Schools	3	

Employment

Unemployment and job growth rates provide an indicator of job availability in the local community. National rates from the Bureau of Labor Statistics are also provided. For each entry, the basis of the data (either MSA or number of counties in the MHA or the county of the installation) is indicated.

The unemployment rates for the last five years:

	1999	2000	2001	2002	2003
Local Data	2.4%	2.5%	3.1%	3.5%	4.1%
National	4.2%	4.0%	4.7%	5.8%	6.0%
Basis:	MSA	MSA	MSA	MSA	MSA

The annual job growth rate for the last five-years:

	1999	2000	2001	2002	2003
Local Data	.3%	-1.1%	-3.8%	4.3%	1.3%
National	1.5%	2.4%	.03%	-.31%	.86%
Basis:	MSA	MSA	MSA	MSA	MSA

Housing

This attribute provides an indication of availability of housing, both sales and rental, in the local community. Note: According to the 2000 Census, Vacant Sale and Vacant Rental Units do not equal total Vacant Housing Units. Vacant housing units may also include units that are vacant but not on the market for sale or rent. For each entry, the basis of the data (either MSA or number of counties in the MHA or the county of the installation) is indicated.

Total Vacant Housing Units	17,430	Basis: MSA
Vacant Sale Units	3,415	
Vacant Rental Units	7,128	

Medical Providers

This attribute provides an indicator of availability of medical care for military and DoD civilians in the local community. The table reflects the raw number of physicians/beds and ratio of physicians/beds to population. The basis of the data (either MSA or number of counties in the MHA or the county of the installation) is indicated.

	# Physicians	# Beds	Population	
Local Community	1,499	1,506	536,691	Basis: MSA
Ratio	1:358	1:356		
National Ratio (2003)	1:421.2	1:373.7		

Safety/Crime

The local community's Uniform Crime Reports (UCR) Index for 2002 per 100,000 people and the national UCR based on information from the Federal Bureau of Investigation (FBI) for 2002 is provided. The basis of the data (either MSA or state) is indicated.

Local UCR	5,959.2	Basis: MSA
National UCR	4,118.8	

Transportation

Distance to an airport shows convenience and availability of airline transportation. Public transportation shows potential for members and DoD civilians to use it to commute to/from work under normal circumstances and for leisure.

Distance from INSP_INSTR_STF_EASTOVER_SC to nearest commercial airport: 28.0 miles
Is INSP_INSTR_STF_EASTOVER_SC served by regularly scheduled public transportation? No

Utilities

This attribute identifies a local community's water and sewer systems' ability to receive 1,000 additional people.

Does the local community's water system have the ability to meet an expanded need of an additional 1,000 people moving in the local community? Yes

Does the local community's sewer system have the ability to meet an expanded need of an additional 1,000 people moving in the local community? Yes

INSP_INSTR_STF_FOLSOM_PA, PA

Demographics

The following tables provide a short description of the area near the installation/activity. INSP_INSTR_STF_FOLSOM_PA is 15 miles from Philadelphia, PA, the nearest city with a population of 100,000 or more. The nearest metropolitan statistical area (MSA) is

MSA	Population
Philadelphia, PA-NJ PMSA	5,100,931

The following entities comprise the military housing area (MHA):

County/City	Population
Burlington	423394
Camden	508932
Delaware	550864
Gloucester	254673
New Castle	500265
Philadelphia	1517550
Total	3,755,678

Child Care

This attribute captures the number of nationally accredited child-care centers within the local community: 0

Cost of Living

Cost of Living provides a relative measure of cost of living in the local community. General Schedule (GS) Locality pay provides a relative scale to compare local salaries with government salaries and Basic Allowance for Housing (BAH) is an indicator of the local rental market. In-state tuition is an indicator of the support provided by the state for active duty family members to participate in higher-level education opportunities. For median household income and house value, the basis of the data (either MSA or number of counties in the MHA or the county of the installation) is indicated.

Median Household Income	(US Avg $41,994)	$47,536	Basis: MSA
Median House Value	(US Avg $119,600)	$121,200	
GS Locality Pay	("Rest of US" 10.9%)	15.3%	
O-3 with Dependents BAH Rate		$1,616	
In-state Tuition for Family Member		Yes	
In-state Tuition Continues if Member PCSs Out of State		No	

Education

This attribute defines the population in local school districts and identifies capacity. The pupil/teacher ratio, graduation rate, and composite SAT I/ACT scores provide a relative quality indicator of education. This attribute also attempts to give communities credit for the potential intellectual capital they provide.

NOTE: "MFR"--means a Memorandum For Record is on file at the installation/activity/agency to document problems in obtaining the required information. Reasons for not being able to obtain information may be that the school district refused to provide the information or the school district does not use or track the information. For each entry, the number of school districts for which data are available of the total number of school districts reported, and the number of MFRs is indicated.

		Basis
School District(s) Capacity	2,500	1 of 1 district
Students Enrolled	2,200	1 of 1 district
Average Pupil/Teacher Ratio	20.0:1	1 of 1 district
High School Students Enrolled	1,936	1 of 1 district
Average High School Graduation Rate (US Avg 67.3%)	91.5%	1 of 1 district
Average Composite SAT I Score (US Avg 1026)	929	1 of 1 district
Average ACT Score (US Avg 20.8)	22	1 of 1 district
Available Graduate/PhD Programs	1	
Available Colleges and/or Universities	1	
Available Vocational and/or Technical Schools	8	

Employment

Unemployment and job growth rates provide an indicator of job availability in the local community. National rates from the Bureau of Labor Statistics are also provided. For each entry, the basis of the data (either MSA or number of counties in the MHA or the county of the installation) is indicated.

The unemployment rates for the last five years:

	1999	2000	2001	2002	2003
Local Data	4.2%	3.9%	4.3%	5.5%	5.5%
National	4.2%	4.0%	4.7%	5.8%	6.0%
Basis:	MSA	MSA	MSA	MSA	MSA

The annual job growth rate for the last five-years:

	1999	2000	2001	2002	2003
Local Data	1.3%	- .4%	1.3%	.6%	- .8%
National	1.5%	2.4%	.03%	-.31%	.86%
Basis:	MSA	MSA	MSA	MSA	MSA

Housing

This attribute provides an indication of availability of housing, both sales and rental, in the local community. Note: According to the 2000 Census, Vacant Sale and Vacant Rental Units do not equal total Vacant Housing Units. Vacant housing units may also include units that are vacant but not on the market for sale or rent. For each entry, the basis of the data (either MSA or number of counties in the MHA or the county of the installation) is indicated.

Total Vacant Housing Units	133,597	Basis: MSA
Vacant Sale Units	23,424	
Vacant Rental Units	39,843	

Medical Providers

This attribute provides an indicator of availability of medical care for military and DoD civilians in the local community. The table reflects the raw number of physicians/beds and ratio of physicians/beds to population. The basis of the data (either MSA or number of counties in the MHA or the county of the installation) is indicated.

	# Physicians	# Beds	Population	
Local Community	19,100	14,561	5,100,931	Basis: MSA
Ratio	1:267	1:350		
National Ratio (2003)	1:421.2	1:373.7		

Safety/Crime

The local community's Uniform Crime Reports (UCR) Index for 2002 per 100,000 people and the national UCR based on information from the Federal Bureau of Investigation (FBI) for 2002 is provided. The basis of the data (either MSA or state) is indicated.

Local UCR	3,389.7	Basis: MSA
National UCR	4,118.8	

Transportation

Distance to an airport shows convenience and availability of airline transportation. Public transportation shows potential for members and DoD civilians to use it to commute to/from work under normal circumstances and for leisure.

Distance from INSP_INSTR_STF_FOLSOM_PA to nearest commercial airport: 6.0 miles
Is INSP_INSTR_STF_FOLSOM_PA served by regularly scheduled public transportation? Yes

Utilities

This attribute identifies a local community's water and sewer systems' ability to receive 1,000 additional people.

Does the local community's water system have the ability to meet an expanded need of an additional 1,000 people moving in the local community? Yes

Does the local community's sewer system have the ability to meet an expanded need of an additional 1,000 people moving in the local community? Yes

INSP_INSTR_STF_GALVESTON_TX, TX

Demographics

The following tables provide a short description of the area near the installation/activity. INSP_INSTR_STF_GALVESTON_TX is 40 miles from Houston, TX, the nearest city with a population of 100,000 or more. The nearest metropolitan statistical area (MSA) is

MSA	Population
Galveston-Texas City, TX PMSA	250,158

The following entities comprise the military housing area (MHA):

County/City	Population
Brazoria	241767
Fort Bend	354452
Galveston	250158
Harris	3400578
Montgomery	293768
Waller	32663
Total	4,573,386

Child Care

This attribute captures the number of nationally accredited child-care centers within the local community: 1

Cost of Living

Cost of Living provides a relative measure of cost of living in the local community. General Schedule (GS) Locality pay provides a relative scale to compare local salaries with government salaries and Basic Allowance for Housing (BAH) is an indicator of the local rental market. In-state tuition is an indicator of the support provided by the state for active duty family members to participate in higher-level education opportunities. For median household income and house value, the basis of the data (either MSA or number of counties in the MHA or the county of the installation) is indicated.

Median Household Income	(US Avg $41,994)	$42,419	Basis: MSA
Median House Value	(US Avg $119,600)	$85,200	
GS Locality Pay	("Rest of US" 10.9%)	23.1%	
O-3 with Dependents BAH Rate		$1,558	
In-state Tuition for Family Member		Yes	
In-state Tuition Continues if Member PCSs Out of State		Yes	

Education

This attribute defines the population in local school districts and identifies capacity. The pupil/teacher ratio, graduation rate, and composite SAT I/ACT scores provide a relative quality indicator of education. This attribute also attempts to give communities credit for the potential intellectual capital they provide.

NOTE: "MFR"--means a Memorandum For Record is on file at the installation/activity/agency to document problems in obtaining the required information. Reasons for not being able to obtain information may be that the school district refused to provide the information or the school district does not use or track the information. For each entry, the number of school districts for which data are available of the total number of school districts reported, and the number of MFRs is indicated.

		Basis
School District(s) Capacity	30,000	4 of 4 districts
Students Enrolled	19,723	4 of 4 districts
Average Pupil/Teacher Ratio	14.4:1	4 of 4 districts
High School Students Enrolled	5,546	4 of 4 districts
Average High School Graduation Rate (US Avg 67.3%)	92.1%	4 of 4 districts
Average Composite SAT I Score (US Avg 1026)	931	4 of 4 districts
Average ACT Score (US Avg 20.8)	19	4 of 4 districts
Available Graduate/PhD Programs	2	
Available Colleges and/or Universities	1	
Available Vocational and/or Technical Schools	1	

Employment

Unemployment and job growth rates provide an indicator of job availability in the local community. National rates from the Bureau of Labor Statistics are also provided. For each entry, the basis of the data (either MSA or number of counties in the MHA or the county of the installation) is indicated.

The unemployment rates for the last five years:

	1999	2000	2001	2002	2003
Local Data	6.5%	5.9%	6.0%	7.4%	8.2%
National	4.2%	4.0%	4.7%	5.8%	6.0%
Basis:	MSA	MSA	MSA	MSA	MSA

The annual job growth rate for the last five-years:

	1999	2000	2001	2002	2003
Local Data	-1.1%	-2.3%	- .7%	1.6%	2.6%
National	1.5%	2.4%	.03%	-.31%	.86%
Basis:	MSA	MSA	MSA	MSA	MSA

Housing

This attribute provides an indication of availability of housing, both sales and rental, in the local community. Note: According to the 2000 Census, Vacant Sale and Vacant Rental Units do not equal total Vacant Housing Units. Vacant housing units may also include units that are vacant but not on the market for sale or rent. For each entry, the basis of the data (either MSA or number of counties in the MHA or the county of the installation) is indicated.

Total Vacant Housing Units	16,951	Basis: MSA
Vacant Sale Units	1,710	
Vacant Rental Units	4,976	

Medical Providers

This attribute provides an indicator of availability of medical care for military and DoD civilians in the local community. The table reflects the raw number of physicians/beds and ratio of physicians/beds to population. The basis of the data (either MSA or number of counties in the MHA or the county of the installation) is indicated.

	# Physicians	# Beds	Population	
Local Community	1,068	944	250,158	Basis: MSA
Ratio	1:234	1:265		
National Ratio (2003)	1:421.2	1:373.7		

Safety/Crime

The local community's Uniform Crime Reports (UCR) Index for 2002 per 100,000 people and the national UCR based on information from the Federal Bureau of Investigation (FBI) for 2002 is provided. The basis of the data (either MSA or state) is indicated.

Local UCR	5,189.6	Basis: MSA
National UCR	4,118.8	

Transportation

Distance to an airport shows convenience and availability of airline transportation. Public transportation shows potential for members and DoD civilians to use it to commute to/from work under normal circumstances and for leisure.

Distance from INSP_INSTR_STF_GALVESTON_TX to nearest commercial airport: 30.0 miles
Is INSP_INSTR_STF_GALVESTON_TX served by regularly scheduled public transportation? No

Utilities

This attribute identifies a local community's water and sewer systems' ability to receive 1,000 additional people.

Does the local community's water system have the ability to meet an expanded need of an additional 1,000 people moving in the local community? Yes

Does the local community's sewer system have the ability to meet an expanded need of an additional 1,000 people moving in the local community? Yes

INSP_INSTR_STF_HUNTSVILLE_AL, AL

Demographics

The following tables provide a short description of the area near the installation/activity. INSP_INSTR_STF_HUNTSVILLE_AL is within Huntsville, AL, the nearest city with a population of 100,000 or more. The nearest metropolitan statistical area (MSA) is

MSA	Population
Huntsville, AL MSA	342,376

The following entities comprise the military housing area (MHA):

County/City	Population
Giles	29447
Lauderdale	87966
Limestone	65676
Madison	276700
Marshall	82231
Morgan	111064
Total	653,084

Child Care

This attribute captures the number of nationally accredited child-care centers within the local community: 2

Cost of Living

Cost of Living provides a relative measure of cost of living in the local community. General Schedule (GS) Locality pay provides a relative scale to compare local salaries with government salaries and Basic Allowance for Housing (BAH) is an indicator of the local rental market. In-state tuition is an indicator of the support provided by the state for active duty family members to participate in higher-level education opportunities. For median household income and house value, the basis of the data (either MSA or number of counties in the MHA or the county of the installation) is indicated.

Median Household Income	(US Avg $41,994)	$43,104	Basis: MSA
Median House Value	(US Avg $119,600)	$99,300	
GS Locality Pay	("Rest of US" 10.9%)	11.5%	
O-3 with Dependents BAH Rate		$ 933	
In-state Tuition for Family Member		Yes	
In-state Tuition Continues if Member PCSs Out of State		No	

Education

This attribute defines the population in local school districts and identifies capacity. The pupil/teacher ratio, graduation rate, and composite SAT I/ACT scores provide a relative quality indicator of education. This attribute also attempts to give communities credit for the potential intellectual capital they provide.

NOTE: "MFR"--means a Memorandum For Record is on file at the installation/activity/agency to document problems in obtaining the required information. Reasons for not being able to obtain information may be that the school district refused to provide the information or the school district does not use or track the information. For each entry, the number of school districts for which data are available of the total number of school districts reported, and the number of MFRs is indicated.

		Basis
School District(s) Capacity	48,000	3 of 3 districts
Students Enrolled	49,056	3 of 3 districts
Average Pupil/Teacher Ratio	13.0:1	3 of 3 districts
High School Students Enrolled	9,478	3 of 3 districts
Average High School Graduation Rate (US Avg 67.3%)	96.1%	3 of 3 districts
Average Composite SAT I Score (US Avg 1026)	1169	1 of 3 districts, 2 MFRs
Average ACT Score (US Avg 20.8)	22	3 of 3 districts
Available Graduate/PhD Programs	8	
Available Colleges and/or Universities	34	
Available Vocational and/or Technical Schools	7	

Employment

Unemployment and job growth rates provide an indicator of job availability in the local community. National rates from the Bureau of Labor Statistics are also provided. For each entry, the basis of the data (either MSA or number of counties in the MHA or the county of the installation) is indicated.

The unemployment rates for the last five years:

	1999	2000	2001	2002	2003
Local Data	3.3%	2.8%	3.5%	4.4%	4.5%
National	4.2%	4.0%	4.7%	5.8%	6.0%
Basis:	MSA	MSA	MSA	MSA	MSA

The annual job growth rate for the last five-years:

	1999	2000	2001	2002	2003
Local Data	- .8%	2.6%	.8%	-1.7%	4.8%
National	1.5%	2.4%	.03%	-.31%	.86%
Basis:	MSA	MSA	MSA	MSA	MSA

Housing

This attribute provides an indication of availability of housing, both sales and rental, in the local community. Note: According to the 2000 Census, Vacant Sale and Vacant Rental Units do not equal total Vacant Housing Units. Vacant housing units may also include units that are vacant but not on the market for sale or rent. For

each entry, the basis of the data (either MSA or number of counties in the MHA or the county of the installation) is indicated.

Total Vacant Housing Units	12,542	Basis: MSA
Vacant Sale Units	2,575	
Vacant Rental Units	5,482	

Medical Providers

This attribute provides an indicator of availability of medical care for military and DoD civilians in the local community. The table reflects the raw number of physicians/beds and ratio of physicians/beds to population. The basis of the data (either MSA or number of counties in the MHA or the county of the installation) is indicated.

	# Physicians	# Beds	Population	
Local Community	705	938	342,376	Basis: MSA
Ratio	1:486	1:365		
National Ratio (2003)	1:421.2	1:373.7		

Safety/Crime

The local community's Uniform Crime Reports (UCR) Index for 2002 per 100,000 people and the national UCR based on information from the Federal Bureau of Investigation (FBI) for 2002 is provided. The basis of the data (either MSA or state) is indicated.

Local UCR	4,243.9	Basis: MSA
National UCR	4,118.8	

Transportation

Distance to an airport shows convenience and availability of airline transportation. Public transportation shows potential for members and DoD civilians to use it to commute to/from work under normal circumstances and for leisure.

Distance from INSP_INSTR_STF_HUNTSVILLE_AL to nearest commercial airport: 15.0 miles
Is INSP_INSTR_STF_HUNTSVILLE_AL served by regularly scheduled public transportation? No

Utilities

This attribute identifies a local community's water and sewer systems' ability to receive 1,000 additional people.

Does the local community's water system have the ability to meet an expanded need of an additional 1,000 people moving in the local community? Yes

Does the local community's sewer system have the ability to meet an expanded need of an additional 1,000 people moving in the local community? Yes

INSP_INSTR_STF_LAFAYETTE_LA, LA

Demographics

The following tables provide a short description of the area near the installation/activity. INSP_INSTR_STF_LAFAYETTE_LA is within Lafayette, LA, the nearest city with a population of 100,000 or more. The nearest metropolitan statistical area (MSA) is

MSA	Population
Lafayette, LA MSA	385,647

The following entities comprise the military housing area (MHA):

County/City	Population
Iberia	73266
Lafayette	190503
St. Landry	87700
St. Martin	48583
Total	400,052

Child Care

This attribute captures the number of nationally accredited child-care centers within the local community: 2

Cost of Living

Cost of Living provides a relative measure of cost of living in the local community. General Schedule (GS) Locality pay provides a relative scale to compare local salaries with government salaries and Basic Allowance for Housing (BAH) is an indicator of the local rental market. In-state tuition is an indicator of the support provided by the state for active duty family members to participate in higher-level education opportunities. For median household income and house value, the basis of the data (either MSA or number of counties in the MHA or the county of the installation) is indicated.

Median Household Income	(US Avg $41,994)	$30,998	Basis: MSA
Median House Value	(US Avg $119,600)	$81,600	
GS Locality Pay	("Rest of US" 10.9%)	10.9%	
O-3 with Dependents BAH Rate		$1,170	
In-state Tuition for Family Member		Yes	
In-state Tuition Continues if Member PCSs Out of State		Yes	

Education

This attribute defines the population in local school districts and identifies capacity. The pupil/teacher ratio, graduation rate, and composite SAT I/ACT scores provide a relative quality indicator of education. This attribute also attempts to give communities credit for the potential intellectual capital they provide.

NOTE: "MFR"--means a Memorandum For Record is on file at the installation/activity/agency to document problems in obtaining the required information. Reasons for not being able to obtain information may be that the school district refused to provide the information or the school district does not use or track the information. For each entry, the number of school districts for which data are available of the total number of school districts reported, and the number of MFRs is indicated.

		Basis
School District(s) Capacity	34,200	1 of 1 district
Students Enrolled	28,369	1 of 1 district
Average Pupil/Teacher Ratio	22.0:1	1 of 1 district
High School Students Enrolled	8,665	1 of 1 district
Average High School Graduation Rate (US Avg 67.3%)	94.4%	1 of 1 district
Average Composite SAT I Score (US Avg 1026)	1013	1 of 1 district
Average ACT Score (US Avg 20.8)	20	1 of 1 district
Available Graduate/PhD Programs	1	
Available Colleges and/or Universities	1	
Available Vocational and/or Technical Schools	1	

Employment

Unemployment and job growth rates provide an indicator of job availability in the local community. National rates from the Bureau of Labor Statistics are also provided. For each entry, the basis of the data (either MSA or number of counties in the MHA or the county of the installation) is indicated.

The unemployment rates for the last five years:

	1999	2000	2001	2002	2003
Local Data	5.6%	5.3%	5.3%	5.6%	5.6%
National	4.2%	4.0%	4.7%	5.8%	6.0%
Basis:	MSA	MSA	MSA	MSA	MSA

The annual job growth rate for the last five-years:

	1999	2000	2001	2002	2003
Local Data	-2.3%	-1.0%	3.8%	-2.2%	2.0%
National	1.5%	2.4%	.03%	-.31%	.86%
Basis:	MSA	MSA	MSA	MSA	MSA

Housing

This attribute provides an indication of availability of housing, both sales and rental, in the local community. Note: According to the 2000 Census, Vacant Sale and Vacant Rental Units do not equal total Vacant Housing Units. Vacant housing units may also include units that are vacant but not on the market for sale or rent. For each entry, the basis of the data (either MSA or number of counties in the MHA or the county of the installation) is indicated.

Total Vacant Housing Units	14,786	Basis: MSA
Vacant Sale Units	1,943	
Vacant Rental Units	4,836	

Medical Providers

This attribute provides an indicator of availability of medical care for military and DoD civilians in the local community. The table reflects the raw number of physicians/beds and ratio of physicians/beds to population. The basis of the data (either MSA or number of counties in the MHA or the county of the installation) is indicated.

	# Physicians	# Beds	Population	
Local Community	744	1,445	385,647	Basis: MSA
Ratio	1:518	1:267		
National Ratio (2003)	1:421.2	1:373.7		

Safety/Crime

The local community's Uniform Crime Reports (UCR) Index for 2002 per 100,000 people and the national UCR based on information from the Federal Bureau of Investigation (FBI) for 2002 is provided. The basis of the data (either MSA or state) is indicated.

Local UCR	4,864.2	Basis: MSA
National UCR	4,118.8	

Transportation

Distance to an airport shows convenience and availability of airline transportation. Public transportation shows potential for members and DoD civilians to use it to commute to/from work under normal circumstances and for leisure.

Distance from INSP_INSTR_STF_LAFAYETTE_LA to nearest commercial airport: .6 miles
Is INSP_INSTR_STF_LAFAYETTE_LA served by regularly scheduled public transportation? No

Utilities

This attribute identifies a local community's water and sewer systems' ability to receive 1,000 additional people.

Does the local community's water system have the ability to meet an expanded need of an additional 1,000 people moving in the local community? Yes

Does the local community's sewer system have the ability to meet an expanded need of an additional 1,000 people moving in the local community? Yes

INSP_INSTR_STF_LYNCHBURG_VA, VA

Demographics

The following tables provide a short description of the area near the installation/activity. INSP_INSTR_STF_LYNCHBURG_VA is 50 miles from Roanoke, VA, the nearest city with a population of 100,000 or more. The nearest metropolitan statistical area (MSA) is

MSA	Population
Lynchburg, VA MSA	214,911

The following entities comprise the military housing area (MHA):

County/City	Population
Amherst	31894
Appomattox	13705
Bedford	60371
Campbell	51078
Charlottesville City	45049
Lynchburg City	65269
Total	267,366

Child Care

This attribute captures the number of nationally accredited child-care centers within the local community: 1

Cost of Living

Cost of Living provides a relative measure of cost of living in the local community. General Schedule (GS) Locality pay provides a relative scale to compare local salaries with government salaries and Basic Allowance for Housing (BAH) is an indicator of the local rental market. In-state tuition is an indicator of the support provided by the state for active duty family members to participate in higher-level education opportunities. For median household income and house value, the basis of the data (either MSA or number of counties in the MHA or the county of the installation) is indicated.

Median Household Income	(US Avg $41,994)	$37,010	Basis: MSA
Median House Value	(US Avg $119,600)	$97,800	
GS Locality Pay	("Rest of US" 10.9%)	10.9%	
O-3 with Dependents BAH Rate		$ 922	
In-state Tuition for Family Member		No	
In-state Tuition Continues if Member PCSs Out of State		No	

Education

This attribute defines the population in local school districts and identifies capacity. The pupil/teacher ratio, graduation rate, and composite SAT I/ACT scores provide a relative quality indicator of education. This attribute also attempts to give communities credit for the potential intellectual capital they provide.

NOTE: "MFR"--means a Memorandum For Record is on file at the installation/activity/agency to document problems in obtaining the required information. Reasons for not being able to obtain information may be that the school district refused to provide the information or the school district does not use or track the information. For each entry, the number of school districts for which data are available of the total number of school districts reported, and the number of MFRs is indicated.

		Basis
School District(s) Capacity	12,051	2 of 2 districts
Students Enrolled	11,488	2 of 2 districts
Average Pupil/Teacher Ratio	15.5:1	2 of 2 districts
High School Students Enrolled	2,820	2 of 2 districts
Average High School Graduation Rate (US Avg 67.3%)	93.3%	2 of 2 districts
Average Composite SAT I Score (US Avg 1026)	1013	2 of 2 districts
Average ACT Score (US Avg 20.8)	20	1 of 2 districts, 1 MFR
Available Graduate/PhD Programs	4	
Available Colleges and/or Universities	7	
Available Vocational and/or Technical Schools	5	

Employment

Unemployment and job growth rates provide an indicator of job availability in the local community. National rates from the Bureau of Labor Statistics are also provided. For each entry, the basis of the data (either MSA or number of counties in the MHA or the county of the installation) is indicated.

The unemployment rates for the last five years:

	1999	2000	2001	2002	2003
Local Data	2.1%	1.9%	4.1%	5.5%	5.1%
National	4.2%	4.0%	4.7%	5.8%	6.0%
Basis:	MSA	MSA	MSA	MSA	MSA

The annual job growth rate for the last five-years:

	1999	2000	2001	2002	2003
Local Data	1.9%	1.9%	-2.4%	-1.0%	-1.2%
National	1.5%	2.4%	.03%	-.31%	.86%
Basis:	MSA	MSA	MSA	MSA	MSA

Housing

This attribute provides an indication of availability of housing, both sales and rental, in the local community. Note: According to the 2000 Census, Vacant Sale and Vacant Rental Units do not equal total Vacant Housing Units. Vacant housing units may also include units that are vacant but not on the market for sale or rent. For

each entry, the basis of the data (either MSA or number of counties in the MHA or the county of the installation) is indicated.

Total Vacant Housing Units	7,815	Basis: MSA
Vacant Sale Units	1,242	
Vacant Rental Units	1,629	

Medical Providers

This attribute provides an indicator of availability of medical care for military and DoD civilians in the local community. The table reflects the raw number of physicians/beds and ratio of physicians/beds to population. The basis of the data (either MSA or number of counties in the MHA or the county of the installation) is indicated.

	# Physicians	# Beds	Population	
Local Community	368	954	214,911	Basis: MSA
Ratio	1:584	1:225		
National Ratio (2003)	1:421.2	1:373.7		

Safety/Crime

The local community's Uniform Crime Reports (UCR) Index for 2002 per 100,000 people and the national UCR based on information from the Federal Bureau of Investigation (FBI) for 2002 is provided. The basis of the data (either MSA or state) is indicated.

Local UCR	2,408.3	Basis: MSA
National UCR	4,118.8	

Transportation

Distance to an airport shows convenience and availability of airline transportation. Public transportation shows potential for members and DoD civilians to use it to commute to/from work under normal circumstances and for leisure.

Distance from INSP_INSTR_STF_LYNCHBURG_VA to nearest commercial airport: 5.0 miles
Is INSP_INSTR_STF_LYNCHBURG_VA served by regularly scheduled public transportation? No

Utilities

This attribute identifies a local community's water and sewer systems' ability to receive 1,000 additional people.

Does the local community's water system have the ability to meet an expanded need of an additional 1,000 people moving in the local community? Yes

Does the local community's sewer system have the ability to meet an expanded need of an additional 1,000 people moving in the local community? Yes

INSP_INSTR_STF_MEMPHIS_TN, TN

Demographics

The following tables provide a short description of the area near the installation/activity. INSP_INSTR_STF_MEMPHIS_TN is within Memphis, TN, the nearest city with a population of 100,000 or more. The nearest metropolitan statistical area (MSA) is

MSA	Population
Memphis, TN-AR-MS MSA	1,135,614

The following entities comprise the military housing area (MHA):

County/City	Population
Crittenden	50866
Desoto	107199
Shelby	897472
Tipton	51271
Total	1,106,808

Child Care

This attribute captures the number of nationally accredited child-care centers within the local community: 20

Cost of Living

Cost of Living provides a relative measure of cost of living in the local community. General Schedule (GS) Locality pay provides a relative scale to compare local salaries with government salaries and Basic Allowance for Housing (BAH) is an indicator of the local rental market. In-state tuition is an indicator of the support provided by the state for active duty family members to participate in higher-level education opportunities. For median household income and house value, the basis of the data (either MSA or number of counties in the MHA or the county of the installation) is indicated.

Median Household Income	(US Avg $41,994)	$40,201	Basis: MSA
Median House Value	(US Avg $119,600)	$92,800	
GS Locality Pay	("Rest of US" 10.9%)	10.9%	
O-3 with Dependents BAH Rate		$1,176	
In-state Tuition for Family Member		Yes	
In-state Tuition Continues if Member PCSs Out of State		Yes	

Education

This attribute defines the population in local school districts and identifies capacity. The pupil/teacher ratio, graduation rate, and composite SAT I/ACT scores provide a relative quality indicator of education. This attribute also attempts to give communities credit for the potential intellectual capital they provide.

NOTE: "MFR"--means a Memorandum For Record is on file at the installation/activity/agency to document problems in obtaining the required information. Reasons for not being able to obtain information may be that the school district refused to provide the information or the school district does not use or track the information. For each entry, the number of school districts for which data are available of the total number of school districts reported, and the number of MFRs is indicated.

		Basis
School District(s) Capacity	76,000	3 of 3 districts
Students Enrolled	186,251	3 of 3 districts
Average Pupil/Teacher Ratio	18.3:1	3 of 3 districts
High School Students Enrolled	50,899	3 of 3 districts
Average High School Graduation Rate (US Avg 67.3%)	69.0%	3 of 3 districts
Average Composite SAT I Score (US Avg 1026)	1021	3 of 3 districts
Average ACT Score (US Avg 20.8)	19	3 of 3 districts
Available Graduate/PhD Programs	11	
Available Colleges and/or Universities	24	
Available Vocational and/or Technical Schools	5	

Employment

Unemployment and job growth rates provide an indicator of job availability in the local community. National rates from the Bureau of Labor Statistics are also provided. For each entry, the basis of the data (either MSA or number of counties in the MHA or the county of the installation) is indicated.

The unemployment rates for the last five years:

	1999	2000	2001	2002	2003
Local Data	3.6%	3.8%	4.2%	5.2%	6.2%
National	4.2%	4.0%	4.7%	5.8%	6.0%
Basis:	MSA	MSA	MSA	MSA	MSA

The annual job growth rate for the last five-years:

	1999	2000	2001	2002	2003
Local Data	2.3%	- .4%	.6%	.6%	-1.2%
National	1.5%	2.4%	.03%	-.31%	.86%
Basis:	MSA	MSA	MSA	MSA	MSA

Housing

This attribute provides an indication of availability of housing, both sales and rental, in the local community. Note: According to the 2000 Census, Vacant Sale and Vacant Rental Units do not equal total Vacant Housing Units. Vacant housing units may also include units that are vacant but not on the market for sale or rent. For each entry, the basis of the data (either MSA or number of counties in the MHA or the county of the installation) is indicated.

Total Vacant Housing Units	30,332	Basis: MSA
Vacant Sale Units	6,354	
Vacant Rental Units	13,669	

Medical Providers

This attribute provides an indicator of availability of medical care for military and DoD civilians in the local community. The table reflects the raw number of physicians/beds and ratio of physicians/beds to population. The basis of the data (either MSA or number of counties in the MHA or the county of the installation) is indicated.

	# Physicians	# Beds	Population	
Local Community	3,004	3,824	1,135,614	Basis: MSA
Ratio	1:378	1:297		
National Ratio (2003)	1:421.2	1:373.7		

Safety/Crime

The local community's Uniform Crime Reports (UCR) Index for 2002 per 100,000 people and the national UCR based on information from the Federal Bureau of Investigation (FBI) for 2002 is provided. The basis of the data (either MSA or state) is indicated.

Local UCR	5,018.9	Basis: MSA
National UCR	4,118.8	

Transportation

Distance to an airport shows convenience and availability of airline transportation. Public transportation shows potential for members and DoD civilians to use it to commute to/from work under normal circumstances and for leisure.

Distance from INSP_INSTR_STF_MEMPHIS_TN to nearest commercial airport: 20.0 miles
Is INSP_INSTR_STF_MEMPHIS_TN served by regularly scheduled public transportation? Yes

Utilities

This attribute identifies a local community's water and sewer systems' ability to receive 1,000 additional people.

Does the local community's water system have the ability to meet an expanded need of an additional 1,000 people moving in the local community? Yes

Does the local community's sewer system have the ability to meet an expanded need of an additional 1,000 people moving in the local community? Yes

INSP_INSTR_STF_MONTGOMERY_AL, AL

Demographics

The following tables provide a short description of the area near the installation/activity. INSP_INSTR_STF_MONTGOMERY_AL is within Montgomery, AL, the nearest city with a population of 100,000 or more. The nearest metropolitan statistical area (MSA) is

MSA	Population
Montgomery, AL MSA	333,055

The following entities comprise the military housing area (MHA):

County/City	Population
Autauga	43671
Elmore	65874
Lowndes	13473
Macon	24105
Montgomery	223510
Total	370,633

Child Care

This attribute captures the number of nationally accredited child-care centers within the local community: 11

Cost of Living

Cost of Living provides a relative measure of cost of living in the local community. General Schedule (GS) Locality pay provides a relative scale to compare local salaries with government salaries and Basic Allowance for Housing (BAH) is an indicator of the local rental market. In-state tuition is an indicator of the support provided by the state for active duty family members to participate in higher-level education opportunities. For median household income and house value, the basis of the data (either MSA or number of counties in the MHA or the county of the installation) is indicated.

Median Household Income	(US Avg $41,994)	$37,619	Basis: MSA
Median House Value	(US Avg $119,600)	$90,400	
GS Locality Pay	("Rest of US" 10.9%)	10.9%	
O-3 with Dependents BAH Rate		$1,137	
In-state Tuition for Family Member		Yes	
In-state Tuition Continues if Member PCSs Out of State		No	

Education

This attribute defines the population in local school districts and identifies capacity. The pupil/teacher ratio, graduation rate, and composite SAT I/ACT scores provide a relative quality indicator of education. This attribute also attempts to give communities credit for the potential intellectual capital they provide.

NOTE: "MFR"--means a Memorandum For Record is on file at the installation/activity/agency to document problems in obtaining the required information. Reasons for not being able to obtain information may be that the school district refused to provide the information or the school district does not use or track the information. For each entry, the number of school districts for which data are available of the total number of school districts reported, and the number of MFRs is indicated.

		Basis
School District(s) Capacity		0 of 5 districts, 5 MFRs
Students Enrolled	59,327	5 of 5 districts
Average Pupil/Teacher Ratio	29.0:1	5 of 5 districts
High School Students Enrolled	59,327	5 of 5 districts
Average High School Graduation Rate (US Avg 67.3%)	88.6%	5 of 5 districts
Average Composite SAT I Score (US Avg 1026)		0 of 5 districts, 5 MFRs
Average ACT Score (US Avg 20.8)	19	5 of 5 districts
Available Graduate/PhD Programs	5	
Available Colleges and/or Universities	12	
Available Vocational and/or Technical Schools	18	

Employment

Unemployment and job growth rates provide an indicator of job availability in the local community. National rates from the Bureau of Labor Statistics are also provided. For each entry, the basis of the data (either MSA or number of counties in the MHA or the county of the installation) is indicated.

The unemployment rates for the last five years:

	1999	2000	2001	2002	2003
Local Data	3.7%	3.6%	3.9%	4.7%	5.1%
National	4.2%	4.0%	4.7%	5.8%	6.0%
Basis:	MSA	MSA	MSA	MSA	MSA

The annual job growth rate for the last five-years:

	1999	2000	2001	2002	2003
Local Data	- .2%	.6%	- .3%	-1.9%	2.9%
National	1.5%	2.4%	.03%	-.31%	.86%
Basis:	MSA	MSA	MSA	MSA	MSA

Housing

This attribute provides an indication of availability of housing, both sales and rental, in the local community. Note: According to the 2000 Census, Vacant Sale and Vacant Rental Units do not equal total Vacant Housing Units. Vacant housing units may also include units that are vacant but not on the market for sale or rent. For each entry, the basis of the data (either MSA or number of counties in the MHA or the county of the installation) is indicated.

Total Vacant Housing Units	14,024	Basis: MSA
Vacant Sale Units	2,155	
Vacant Rental Units	4,670	

Medical Providers

This attribute provides an indicator of availability of medical care for military and DoD civilians in the local community. The table reflects the raw number of physicians/beds and ratio of physicians/beds to population. The basis of the data (either MSA or number of counties in the MHA or the county of the installation) is indicated.

	# Physicians	# Beds	Population	
Local Community	619	917	333,055	Basis: MSA
Ratio	1:538	1:363		
National Ratio (2003)	1:421.2	1:373.7		

Safety/Crime

The local community's Uniform Crime Reports (UCR) Index for 2002 per 100,000 people and the national UCR based on information from the Federal Bureau of Investigation (FBI) for 2002 is provided. The basis of the data (either MSA or state) is indicated.

Local UCR	6,771.0	Basis: MSA
National UCR	4,118.8	

Transportation

Distance to an airport shows convenience and availability of airline transportation. Public transportation shows potential for members and DoD civilians to use it to commute to/from work under normal circumstances and for leisure.

Distance from INSP_INSTR_STF_MONTGOMERY_AL to nearest commercial airport: 12.0 miles
Is INSP_INSTR_STF_MONTGOMERY_AL served by regularly scheduled public transportation? No

Utilities

This attribute identifies a local community's water and sewer systems' ability to receive 1,000 additional people.

Does the local community's water system have the ability to meet an expanded need of an additional 1,000 people moving in the local community? Yes

Does the local community's sewer system have the ability to meet an expanded need of an additional 1,000 people moving in the local community? Yes

INSP_INSTR_STF_NEWPORT_NEWS_VA, VA

Demographics

The following tables provide a short description of the area near the installation/activity. INSP_INSTR_STF_NEWPORT_NEWS_VA is 20.1 miles from Norfolk, VA, the nearest city with a population of 100,000 or more. The nearest metropolitan statistical area (MSA) is

MSA	Population
Norfolk-Virginia Beach-Newport News, VA-NC MSA	1,569,541

The following entities comprise the military housing area (MHA):

County/City	Population
Gloucester	34780
Hampton City	146437
James City	48102
Mathews	9207
Newport News City	180150
Poquoson City	11566
Williamsburg City	11998
York	56297
Total	498,537

Child Care

This attribute captures the number of nationally accredited child-care centers within the local community: 18

Cost of Living

Cost of Living provides a relative measure of cost of living in the local community. General Schedule (GS) Locality pay provides a relative scale to compare local salaries with government salaries and Basic Allowance for Housing (BAH) is an indicator of the local rental market. In-state tuition is an indicator of the support provided by the state for active duty family members to participate in higher-level education opportunities. For median household income and house value, the basis of the data (either MSA or number of counties in the MHA or the county of the installation) is indicated.

Median Household Income	(US Avg $41,994)	$42,448	Basis: MSA
Median House Value	(US Avg $119,600)	$110,100	
GS Locality Pay	("Rest of US" 10.9%)	10.9%	
O-3 with Dependents BAH Rate		$1,074	
In-state Tuition for Family Member		No	
In-state Tuition Continues if Member PCSs Out of State		No	

Education

This attribute defines the population in local school districts and identifies capacity. The pupil/teacher ratio, graduation rate, and composite SAT I/ACT scores provide a relative quality indicator of education. This attribute also attempts to give communities credit for the potential intellectual capital they provide.

NOTE: "MFR"--means a Memorandum For Record is on file at the installation/activity/agency to document problems in obtaining the required information. Reasons for not being able to obtain information may be that the school district refused to provide the information or the school district does not use or track the information. For each entry, the number of school districts for which data are available of the total number of school districts reported, and the number of MFRs is indicated.

		Basis
School District(s) Capacity	199,466	8 of 10 districts, 2 MFRs
Students Enrolled	173,036	10 of 10 districts
Average Pupil/Teacher Ratio	14.1:1	10 of 10 districts
High School Students Enrolled	55,044	10 of 10 districts
Average High School Graduation Rate (US Avg 67.3%)	78.6%	10 of 10 districts
Average Composite SAT I Score (US Avg 1026)	958	10 of 10 districts
Average ACT Score (US Avg 20.8)	19	10 of 10 districts
Available Graduate/PhD Programs	6	
Available Colleges and/or Universities	1	
Available Vocational and/or Technical Schools	3	

Employment

Unemployment and job growth rates provide an indicator of job availability in the local community. National rates from the Bureau of Labor Statistics are also provided. For each entry, the basis of the data (either MSA or number of counties in the MHA or the county of the installation) is indicated.

The unemployment rates for the last five years:

	1999	2000	2001	2002	2003
Local Data	3.4%	2.6%	3.5%	4.2%	4.4%
National	4.2%	4.0%	4.7%	5.8%	6.0%
Basis:	MSA	MSA	MSA	MSA	MSA

The annual job growth rate for the last five-years:

	1999	2000	2001	2002	2003
Local Data	.1%	1.3%	1.0%	1.8%	1.9%
National	1.5%	2.4%	.03%	-.31%	.86%
Basis:	MSA	MSA	MSA	MSA	MSA

Housing

This attribute provides an indication of availability of housing, both sales and rental, in the local community. Note: According to the 2000 Census, Vacant Sale and Vacant Rental Units do not equal total Vacant Housing Units. Vacant housing units may also include units that are vacant but not on the market for sale or rent. For each entry, the basis of the data (either MSA or number of counties in the MHA or the county of the installation) is indicated.

Total Vacant Housing Units	41,676	Basis: MSA
Vacant Sale Units	7,856	
Vacant Rental Units	13,560	

Medical Providers

This attribute provides an indicator of availability of medical care for military and DoD civilians in the local community. The table reflects the raw number of physicians/beds and ratio of physicians/beds to population. The basis of the data (either MSA or number of counties in the MHA or the county of the installation) is indicated.

	# Physicians	# Beds	Population	
Local Community	3,599	2,936	1,569,541	Basis: MSA
Ratio	1:436	1:535		
National Ratio (2003)	1:421.2	1:373.7		

Safety/Crime

The local community's Uniform Crime Reports (UCR) Index for 2002 per 100,000 people and the national UCR based on information from the Federal Bureau of Investigation (FBI) for 2002 is provided. The basis of the data (either MSA or state) is indicated.

Local UCR	4,478.8	Basis: MSA
National UCR	4,118.8	

Transportation

Distance to an airport shows convenience and availability of airline transportation. Public transportation shows potential for members and DoD civilians to use it to commute to/from work under normal circumstances and for leisure.

Distance from INSP_INSTR_STF_NEWPORT_NEWS_VA to nearest commercial airport: 19.0 miles
Is INSP_INSTR_STF_NEWPORT_NEWS_VA served by regularly scheduled public transportation? Yes

Utilities

This attribute identifies a local community's water and sewer systems' ability to receive 1,000 additional people.

Does the local community's water system have the ability to meet an expanded need of an additional 1,000 people moving in the local community? Yes

Does the local community's sewer system have the ability to meet an expanded need of an additional 1,000 people moving in the local community? Yes

INSP_INSTR_STF_PICO_RIVERA_CA, CA

Demographics

The following tables provide a short description of the area near the installation/activity. INSP_INSTR_STF_PICO_RIVERA_CA is 9 miles from El Monte, CA, the nearest city with a population of 100,000 or more. The nearest metropolitan statistical area (MSA) is

MSA	Population
Los Angeles-Long Beach, CA PMSA	9,519,338

The following entities comprise the military housing area (MHA):

County/City	Population
Los Angeles	9519338
Orange	2846289
San Bernardino	1709434
Ventura	753197
Total	14,828,258

Child Care

This attribute captures the number of nationally accredited child-care centers within the local community: 206

Cost of Living

Cost of Living provides a relative measure of cost of living in the local community. General Schedule (GS) Locality pay provides a relative scale to compare local salaries with government salaries and Basic Allowance for Housing (BAH) is an indicator of the local rental market. In-state tuition is an indicator of the support provided by the state for active duty family members to participate in higher-level education opportunities. For median household income and house value, the basis of the data (either MSA or number of counties in the MHA or the county of the installation) is indicated.

Median Household Income	(US Avg $41,994)	$42,189	Basis: MSA
Median House Value	(US Avg $119,600)	$209,300	
GS Locality Pay	("Rest of US" 10.9%)	20.1%	
O-3 with Dependents BAH Rate		$2,039	
In-state Tuition for Family Member		Yes	
In-state Tuition Continues if Member PCSs Out of State		No	

Education

This attribute defines the population in local school districts and identifies capacity. The pupil/teacher ratio, graduation rate, and composite SAT I/ACT scores provide a relative quality indicator of education. This attribute also attempts to give communities credit for the potential intellectual capital they provide.

NOTE: "MFR"--means a Memorandum For Record is on file at the installation/activity/agency to document problems in obtaining the required information. Reasons for not being able to obtain information may be that the school district refused to provide the information or the school district does not use or track the information. For each entry, the number of school districts for which data are available of the total number of school districts reported, and the number of MFRs is indicated.

		Basis
School District(s) Capacity	1,217,471	1 of 1 district
Students Enrolled	1,217,471	1 of 1 district
Average Pupil/Teacher Ratio	22.1:1	1 of 1 district
High School Students Enrolled	64,061	1 of 1 district
Average High School Graduation Rate (US Avg 67.3%)	76.0%	1 of 1 district
Average Composite SAT I Score (US Avg 1026)	1001	1 of 1 district
Average ACT Score (US Avg 20.8)	20	1 of 1 district
Available Graduate/PhD Programs	52	
Available Colleges and/or Universities	43	
Available Vocational and/or Technical Schools	62	

Employment

Unemployment and job growth rates provide an indicator of job availability in the local community. National rates from the Bureau of Labor Statistics are also provided. For each entry, the basis of the data (either MSA or number of counties in the MHA or the county of the installation) is indicated.

The unemployment rates for the last five years:

	1999	2000	2001	2002	2003
Local Data	5.9%	5.3%	5.7%	6.8%	7.0%
National	4.2%	4.0%	4.7%	5.8%	6.0%
Basis:	MSA	MSA	MSA	MSA	MSA

The annual job growth rate for the last five-years:

	1999	2000	2001	2002	2003
Local Data	-10.4%	-6.4%	8.1%	20.0%	4.0%
National	1.5%	2.4%	.03%	-.31%	.86%
Basis:	MSA	MSA	MSA	MSA	MSA

Housing

This attribute provides an indication of availability of housing, both sales and rental, in the local community. Note: According to the 2000 Census, Vacant Sale and Vacant Rental Units do not equal total Vacant Housing Units. Vacant housing units may also include units that are vacant but not on the market for sale or rent. For each entry, the basis of the data (either MSA or number of counties in the MHA or the county of the installation) is indicated.

Total Vacant Housing Units	137,135	Basis: MSA
Vacant Sale Units	28,827	
Vacant Rental Units	61,369	

Medical Providers

This attribute provides an indicator of availability of medical care for military and DoD civilians in the local community. The table reflects the raw number of physicians/beds and ratio of physicians/beds to population. The basis of the data (either MSA or number of counties in the MHA or the county of the installation) is indicated.

	# Physicians	# Beds	Population	
Local Community	23,498	22,398	9,519,338	Basis: MSA
Ratio	1:405	1:425		
National Ratio (2003)	1:421.2	1:373.7		

Safety/Crime

The local community's Uniform Crime Reports (UCR) Index for 2002 per 100,000 people and the national UCR based on information from the Federal Bureau of Investigation (FBI) for 2002 is provided. The basis of the data (either MSA or state) is indicated.

Local UCR	3,998.3	Basis: MSA
National UCR	4,118.8	

Transportation

Distance to an airport shows convenience and availability of airline transportation. Public transportation shows potential for members and DoD civilians to use it to commute to/from work under normal circumstances and for leisure.

Distance from INSP_INSTR_STF_PICO_RIVERA_CA to nearest commercial airport: 26.5 miles
Is INSP_INSTR_STF_PICO_RIVERA_CA served by regularly scheduled public transportation? Yes

Utilities

This attribute identifies a local community's water and sewer systems' ability to receive 1,000 additional people.

Does the local community's water system have the ability to meet an expanded need of an additional 1,000 people moving in the local community? Yes

Does the local community's sewer system have the ability to meet an expanded need of an additional 1,000 people moving in the local community? Yes

INSP_INSTR_STF_ROME_GA, GA

Demographics

The following tables provide a short description of the area near the installation/activity. INSP_INSTR_STF_ROME_GA is 60 miles from Marietta, GA, the nearest city with a population of 100,000 or more. The nearest metropolitan statistical area (MSA) is

MSA	Population
Atlanta, GA MSA	4,112,198

The following entities comprise the military housing area (MHA):

County/City	Population
Floyd	90565
Total	90,565

Child Care

This attribute captures the number of nationally accredited child-care centers within the local community: 4

Cost of Living

Cost of Living provides a relative measure of cost of living in the local community. General Schedule (GS) Locality pay provides a relative scale to compare local salaries with government salaries and Basic Allowance for Housing (BAH) is an indicator of the local rental market. In-state tuition is an indicator of the support provided by the state for active duty family members to participate in higher-level education opportunities. For median household income and house value, the basis of the data (either MSA or number of counties in the MHA or the county of the installation) is indicated.

Median Household Income	(US Avg $41,994)	$35,615	Basis: 1 of 1 county
Median House Value	(US Avg $119,600)	$83,500	
GS Locality Pay	("Rest of US" 10.9%)	10.9%	
O-3 with Dependents BAH Rate		$ 934	
In-state Tuition for Family Member		Yes	
In-state Tuition Continues if Member PCSs Out of State		Yes	

Education

This attribute defines the population in local school districts and identifies capacity. The pupil/teacher ratio, graduation rate, and composite SAT I/ACT scores provide a relative quality indicator of education. This attribute also attempts to give communities credit for the potential intellectual capital they provide.

NOTE: "MFR"--means a Memorandum For Record is on file at the installation/activity/agency to document problems in obtaining the required information. Reasons for not being able to obtain information may be that the school district refused to provide the information or the school district does not use or track the information. For

each entry, the number of school districts for which data are available of the total number of school districts reported, and the number of MFRs is indicated.

		Basis
School District(s) Capacity	17,025	1 of 1 district
Students Enrolled	16,117	1 of 1 district
Average Pupil/Teacher Ratio	14.0:1	1 of 1 district
High School Students Enrolled	4,271	1 of 1 district
Average High School Graduation Rate (US Avg 67.3%)	90.6%	1 of 1 district
Average Composite SAT I Score (US Avg 1026)	996	1 of 1 district
Average ACT Score (US Avg 20.8)	20	1 of 1 district
Available Graduate/PhD Programs	2	
Available Colleges and/or Universities	3	
Available Vocational and/or Technical Schools	1	

Employment

Unemployment and job growth rates provide an indicator of job availability in the local community. National rates from the Bureau of Labor Statistics are also provided. For each entry, the basis of the data (either MSA or number of counties in the MHA or the county of the installation) is indicated.

The unemployment rates for the last five years:

	1999	2000	2001	2002	2003
Local Data	4.8%	3.6%	4.2%	4.7%	4.3%
National	4.2%	4.0%	4.7%	5.8%	6.0%
Basis:	1 of 1 county	1 of 1 county	1 of 1 county	1 of 1 county	1 of 1 county

The annual job growth rate for the last five-years:

	1999	2000	2001	2002	2003
Local Data	- .6%	.4%	.4%	.2%	4.7%
National	1.5%	2.4%	.03%	-.31%	.86%
Basis:	1 of 1 county	1 of 1 county	1 of 1 county	1 of 1 county	1 of 1 county

Housing

This attribute provides an indication of availability of housing, both sales and rental, in the local community. Note: According to the 2000 Census, Vacant Sale and Vacant Rental Units do not equal total Vacant Housing Units. Vacant housing units may also include units that are vacant but not on the market for sale or rent. For each entry, the basis of the data (either MSA or number of counties in the MHA or the county of the installation) is indicated.

Total Vacant Housing Units	2,587	Basis: 1 of 1 county
Vacant Sale Units	478	
Vacant Rental Units	1,024	

Medical Providers

This attribute provides an indicator of availability of medical care for military and DoD civilians in the local community. The table reflects the raw number of physicians/beds and ratio of physicians/beds to population. The basis of the data (either MSA or number of counties in the MHA or the county of the installation) is indicated.

	# Physicians	# Beds	Population	
Local Community	284	495	90,565	Basis: 1 of 1 county
Ratio	1:319	1:183		
National Ratio (2003)	1:421.2	1:373.7		

Safety/Crime

The local community's Uniform Crime Reports (UCR) Index for 2002 per 100,000 people and the national UCR based on information from the Federal Bureau of Investigation (FBI) for 2002 is provided. The basis of the data (either MSA or state) is indicated.

Local UCR	4,507.2	Basis: state
National UCR	4,118.8	

Transportation

Distance to an airport shows convenience and availability of airline transportation. Public transportation shows potential for members and DoD civilians to use it to commute to/from work under normal circumstances and for leisure.

Distance from INSP_INSTR_STF_ROME_GA to nearest commercial airport: 73.3 miles
Is INSP_INSTR_STF_ROME_GA served by regularly scheduled public transportation? No

Utilities

This attribute identifies a local community's water and sewer systems' ability to receive 1,000 additional people.

Does the local community's water system have the ability to meet an expanded need of an additional 1,000 people moving in the local community? Yes

Does the local community's sewer system have the ability to meet an expanded need of an additional 1,000 people moving in the local community? Yes

INSP_INSTR_STF_SAN_BRUNO_CA, CA

Demographics

The following tables provide a short description of the area near the installation/activity. INSP_INSTR_STF_SAN_BRUNO_CA is 13 miles from San Francisco, CA, the nearest city with a population of 100,000 or more. The nearest metropolitan statistical area (MSA) is

MSA	Population
San Francisco, CA PMSA	1,731,183

The following entities comprise the military housing area (MHA):

County/City	Population
San Francisco	776733
San Mateo	707161
Total	1,483,894

Child Care

This attribute captures the number of nationally accredited child-care centers within the local community: 20

Cost of Living

Cost of Living provides a relative measure of cost of living in the local community. General Schedule (GS) Locality pay provides a relative scale to compare local salaries with government salaries and Basic Allowance for Housing (BAH) is an indicator of the local rental market. In-state tuition is an indicator of the support provided by the state for active duty family members to participate in higher-level education opportunities. For median household income and house value, the basis of the data (either MSA or number of counties in the MHA or the county of the installation) is indicated.

Median Household Income	(US Avg $41,994)	$62,297	Basis: MSA
Median House Value	(US Avg $119,600)	$456,400	
GS Locality Pay	("Rest of US" 10.9%)	24.2%	
O-3 with Dependents BAH Rate		$2,861	
In-state Tuition for Family Member		Yes	
In-state Tuition Continues if Member PCSs Out of State		No	

Education

This attribute defines the population in local school districts and identifies capacity. The pupil/teacher ratio, graduation rate, and composite SAT I/ACT scores provide a relative quality indicator of education. This attribute also attempts to give communities credit for the potential intellectual capital they provide.

NOTE: "MFR"--means a Memorandum For Record is on file at the installation/activity/agency to document problems in obtaining the required information. Reasons for not being able to obtain information may be that the school district refused to provide the information or the school district does not use or track the information. For

each entry, the number of school districts for which data are available of the total number of school districts reported, and the number of MFRs is indicated.

		Basis
School District(s) Capacity	95,310	4 of 4 districts
Students Enrolled	85,915	4 of 4 districts
Average Pupil/Teacher Ratio	22.8:1	4 of 4 districts
High School Students Enrolled	30,127	3 of 3 districts
Average High School Graduation Rate (US Avg 67.3%)	83.1%	3 of 3 districts
Average Composite SAT I Score (US Avg 1026)	1025	3 of 3 districts
Average ACT Score (US Avg 20.8)	21	3 of 3 districts
Available Graduate/PhD Programs	9	
Available Colleges and/or Universities	22	
Available Vocational and/or Technical Schools	4	

Employment

Unemployment and job growth rates provide an indicator of job availability in the local community. National rates from the Bureau of Labor Statistics are also provided. For each entry, the basis of the data (either MSA or number of counties in the MHA or the county of the installation) is indicated.

The unemployment rates for the last five years:

	1999	2000	2001	2002	2003
Local Data	2.4%	2.1%	3.9%	5.9%	5.7%
National	4.2%	4.0%	4.7%	5.8%	6.0%
Basis:	MSA	MSA	MSA	MSA	MSA

The annual job growth rate for the last five-years:

	1999	2000	2001	2002	2003
Local Data	1.5%	3.8%	-3.1%	-5.6%	-2.6%
National	1.5%	2.4%	.03%	-.31%	.86%
Basis:	MSA	MSA	MSA	MSA	MSA

Housing

This attribute provides an indication of availability of housing, both sales and rental, in the local community. Note: According to the 2000 Census, Vacant Sale and Vacant Rental Units do not equal total Vacant Housing Units. Vacant housing units may also include units that are vacant but not on the market for sale or rent. For each entry, the basis of the data (either MSA or number of counties in the MHA or the county of the installation) is indicated.

Total Vacant Housing Units	27,640	Basis: MSA
Vacant Sale Units	3,134	
Vacant Rental Units	8,536	

Medical Providers

This attribute provides an indicator of availability of medical care for military and DoD civilians in the local community. The table reflects the raw number of physicians/beds and ratio of physicians/beds to population. The basis of the data (either MSA or number of counties in the MHA or the county of the installation) is indicated.

	# Physicians	# Beds	Population	
Local Community	7,469	4,512	1,731,183	Basis: MSA
Ratio	1:232	1:384		
National Ratio (2003)	1:421.2	1:373.7		

Safety/Crime

The local community's Uniform Crime Reports (UCR) Index for 2002 per 100,000 people and the national UCR based on information from the Federal Bureau of Investigation (FBI) for 2002 is provided. The basis of the data (either MSA or state) is indicated.

Local UCR	3,846.0	Basis: MSA
National UCR	4,118.8	

Transportation

Distance to an airport shows convenience and availability of airline transportation. Public transportation shows potential for members and DoD civilians to use it to commute to/from work under normal circumstances and for leisure.

Distance from INSP_INSTR_STF_SAN_BRUNO_CA to nearest commercial airport: 3.0 miles
Is INSP_INSTR_STF_SAN_BRUNO_CA served by regularly scheduled public transportation? Yes

Utilities

This attribute identifies a local community's water and sewer systems' ability to receive 1,000 additional people.

Does the local community's water system have the ability to meet an expanded need of an additional 1,000 people moving in the local community? Yes

Does the local community's sewer system have the ability to meet an expanded need of an additional 1,000 people moving in the local community? Yes

INSP_INSTR_STF_SYRACUSE_NY, NY

Demographics

The following tables provide a short description of the area near the installation/activity. INSP_INSTR_STF_SYRACUSE_NY is 4.6 miles from Syracuse, NY, the nearest city with a population of 100,000 or more. The nearest metropolitan statistical area (MSA) is

MSA	Population
Syracuse, NY MSA	732,117

The following entities comprise the military housing area (MHA):

County/City	Population
Cayuga	81963
Onondaga	458336
Oswego	122377
Seneca	33342
Total	696,018

Child Care

This attribute captures the number of nationally accredited child-care centers within the local community: 5

Cost of Living

Cost of Living provides a relative measure of cost of living in the local community. General Schedule (GS) Locality pay provides a relative scale to compare local salaries with government salaries and Basic Allowance for Housing (BAH) is an indicator of the local rental market. In-state tuition is an indicator of the support provided by the state for active duty family members to participate in higher-level education opportunities. For median household income and house value, the basis of the data (either MSA or number of counties in the MHA or the county of the installation) is indicated.

Median Household Income	(US Avg $41,994)	$39,750	Basis: MSA
Median House Value	(US Avg $119,600)	$82,500	
GS Locality Pay	("Rest of US" 10.9%)	10.9%	
O-3 with Dependents BAH Rate		$ 991	
In-state Tuition for Family Member		Yes	
In-state Tuition Continues if Member PCSs Out of State		No	

Education

This attribute defines the population in local school districts and identifies capacity. The pupil/teacher ratio, graduation rate, and composite SAT I/ACT scores provide a relative quality indicator of education. This attribute also attempts to give communities credit for the potential intellectual capital they provide.

NOTE: "MFR"--means a Memorandum For Record is on file at the installation/activity/agency to document problems in obtaining the required information. Reasons for not being able to obtain information may be that the school district refused to provide the information or the school district does not use or track the information. For each entry, the number of school districts for which data are available of the total number of school districts reported, and the number of MFRs is indicated.

		Basis
School District(s) Capacity	13,000	1 of 1 district
Students Enrolled	12,558	1 of 1 district
Average Pupil/Teacher Ratio	12.1:1	1 of 1 district
High School Students Enrolled	2,145	1 of 1 district
Average High School Graduation Rate (US Avg 67.3%)	83.0%	1 of 1 district
Average Composite SAT I Score (US Avg 1026)	1014	1 of 1 district
Average ACT Score (US Avg 20.8)	22	1 of 1 district
Available Graduate/PhD Programs	2	
Available Colleges and/or Universities	4	
Available Vocational and/or Technical Schools	3	

Employment

Unemployment and job growth rates provide an indicator of job availability in the local community. National rates from the Bureau of Labor Statistics are also provided. For each entry, the basis of the data (either MSA or number of counties in the MHA or the county of the installation) is indicated.

The unemployment rates for the last five years:

	1999	2000	2001	2002	2003
Local Data	4.3%	4.2%	4.6%	5.5%	5.8%
National	4.2%	4.0%	4.7%	5.8%	6.0%
Basis:	MSA	MSA	MSA	MSA	MSA

The annual job growth rate for the last five-years:

	1999	2000	2001	2002	2003
Local Data	- .5%	- .8%	-1.1%	1.3%	- .1%
National	1.5%	2.4%	.03%	-.31%	.86%
Basis:	MSA	MSA	MSA	MSA	MSA

Housing

This attribute provides an indication of availability of housing, both sales and rental, in the local community. Note: According to the 2000 Census, Vacant Sale and Vacant Rental Units do not equal total Vacant Housing Units. Vacant housing units may also include units that are vacant but not on the market for sale or rent. For each entry, the basis of the data (either MSA or number of counties in the MHA or the county of the installation) is indicated.

Total Vacant Housing Units	30,986	Basis: MSA
Vacant Sale Units	4,396	
Vacant Rental Units	9,681	

Medical Providers

This attribute provides an indicator of availability of medical care for military and DoD civilians in the local community. The table reflects the raw number of physicians/beds and ratio of physicians/beds to population. The basis of the data (either MSA or number of counties in the MHA or the county of the installation) is indicated.

	# Physicians	# Beds	Population	
Local Community	2,219	2,160	732,117	Basis: MSA
Ratio	1:330	1:339		
National Ratio (2003)	1:421.2	1:373.7		

Safety/Crime

The local community's Uniform Crime Reports (UCR) Index for 2002 per 100,000 people and the national UCR based on information from the Federal Bureau of Investigation (FBI) for 2002 is provided. The basis of the data (either MSA or state) is indicated.

Local UCR	3,223.5	Basis: MSA
National UCR	4,118.8	

Transportation

Distance to an airport shows convenience and availability of airline transportation. Public transportation shows potential for members and DoD civilians to use it to commute to/from work under normal circumstances and for leisure.

Distance from INSP_INSTR_STF_SYRACUSE_NY to nearest commercial airport: 4.8 miles
Is INSP_INSTR_STF_SYRACUSE_NY served by regularly scheduled public transportation? Yes

Utilities

This attribute identifies a local community's water and sewer systems' ability to receive 1,000 additional people.

Does the local community's water system have the ability to meet an expanded need of an additional 1,000 people moving in the local community? Yes

Does the local community's sewer system have the ability to meet an expanded need of an additional 1,000 people moving in the local community? Yes

INSP_INSTR_STF_TAMPA_FL, FL

Demographics

The following tables provide a short description of the area near the installation/activity. INSP_INSTR_STF_TAMPA_FL is within Tampa, FL, the nearest city with a population of 100,000 or more. The nearest metropolitan statistical area (MSA) is

MSA	Population
Tampa-St. Petersburg-Clearwater, FL MSA	2,395,997

The following entities comprise the military housing area (MHA):

County/City	Population
Hillsborough	998948
Manatee	264002
Pasco	344765
Pinellas	921482
Sarasota	325957
Total	2,855,154

Child Care

This attribute captures the number of nationally accredited child-care centers within the local community: 58

Cost of Living

Cost of Living provides a relative measure of cost of living in the local community. General Schedule (GS) Locality pay provides a relative scale to compare local salaries with government salaries and Basic Allowance for Housing (BAH) is an indicator of the local rental market. In-state tuition is an indicator of the support provided by the state for active duty family members to participate in higher-level education opportunities. For median household income and house value, the basis of the data (either MSA or number of counties in the MHA or the county of the installation) is indicated.

Median Household Income	(US Avg $41,994)	$37,406	Basis: MSA
Median House Value	(US Avg $119,600)	$93,800	
GS Locality Pay	("Rest of US" 10.9%)	10.9%	
O-3 with Dependents BAH Rate		$1,220	
In-state Tuition for Family Member		Yes	
In-state Tuition Continues if Member PCSs Out of State		Yes	

Education

This attribute defines the population in local school districts and identifies capacity. The pupil/teacher ratio, graduation rate, and composite SAT I/ACT scores provide a relative quality indicator of education. This attribute also attempts to give communities credit for the potential intellectual capital they provide.

NOTE: "MFR"--means a Memorandum For Record is on file at the installation/activity/agency to document problems in obtaining the required information. Reasons for not being able to obtain information may be that the school district refused to provide the information or the school district does not use or track the information. For each entry, the number of school districts for which data are available of the total number of school districts reported, and the number of MFRs is indicated.

		Basis
School District(s) Capacity	200,000	1 of 1 district
Students Enrolled	181,755	1 of 1 district
Average Pupil/Teacher Ratio	30.0:1	1 of 1 district
High School Students Enrolled	41,380	1 of 1 district
Average High School Graduation Rate (US Avg 67.3%)	78.8%	1 of 1 district
Average Composite SAT I Score (US Avg 1026)	1003	1 of 1 district
Average ACT Score (US Avg 20.8)	21	1 of 1 district
Available Graduate/PhD Programs	20	
Available Colleges and/or Universities	14	
Available Vocational and/or Technical Schools	4	

Employment

Unemployment and job growth rates provide an indicator of job availability in the local community. National rates from the Bureau of Labor Statistics are also provided. For each entry, the basis of the data (either MSA or number of counties in the MHA or the county of the installation) is indicated.

The unemployment rates for the last five years:

	1999	2000	2001	2002	2003
Local Data	2.7%	2.6%	3.8%	4.6%	4.4%
National	4.2%	4.0%	4.7%	5.8%	6.0%
Basis:	MSA	MSA	MSA	MSA	MSA

The annual job growth rate for the last five-years:

	1999	2000	2001	2002	2003
Local Data	3.3%	3.3%	.6%	- .1%	.9%
National	1.5%	2.4%	.03%	-.31%	.86%
Basis:	MSA	MSA	MSA	MSA	MSA

Housing

This attribute provides an indication of availability of housing, both sales and rental, in the local community. Note: According to the 2000 Census, Vacant Sale and Vacant Rental Units do not equal total Vacant Housing Units. Vacant housing units may also include units that are vacant but not on the market for sale or rent. For each entry, the basis of the data (either MSA or number of counties in the MHA or the county of the installation) is indicated.

Total Vacant Housing Units	134,663	Basis: MSA
Vacant Sale Units	17,634	
Vacant Rental Units	31,074	

Medical Providers

This attribute provides an indicator of availability of medical care for military and DoD civilians in the local community. The table reflects the raw number of physicians/beds and ratio of physicians/beds to population. The basis of the data (either MSA or number of counties in the MHA or the county of the installation) is indicated.

	# Physicians	# Beds	Population	
Local Community	5,996	7,929	2,395,997	Basis: MSA
Ratio	1:400	1:302		
National Ratio (2003)	1:421.2	1:373.7		

Safety/Crime

The local community's Uniform Crime Reports (UCR) Index for 2002 per 100,000 people and the national UCR based on information from the Federal Bureau of Investigation (FBI) for 2002 is provided. The basis of the data (either MSA or state) is indicated.

Local UCR	5,899.3	Basis: MSA
National UCR	4,118.8	

Transportation

Distance to an airport shows convenience and availability of airline transportation. Public transportation shows potential for members and DoD civilians to use it to commute to/from work under normal circumstances and for leisure.

Distance from INSP_INSTR_STF_TAMPA_FL to nearest commercial airport: 15.0 miles
Is INSP_INSTR_STF_TAMPA_FL served by regularly scheduled public transportation? No

Utilities

This attribute identifies a local community's water and sewer systems' ability to receive 1,000 additional people.

Does the local community's water system have the ability to meet an expanded need of an additional 1,000 people moving in the local community? Yes

Does the local community's sewer system have the ability to meet an expanded need of an additional 1,000 people moving in the local community? Yes

INSP_INSTR_STF_TERRE_HAUTE_IN, IN

Demographics

The following tables provide a short description of the area near the installation/activity. INSP_INSTR_STF_TERRE_HAUTE_IN is 70 miles from Indiananpolis, IN, the nearest city with a population of 100,000 or more. The nearest metropolitan statistical area (MSA) is

MSA	Population
Terre Haute, IN MSA	149,192

The following entities comprise the military housing area (MHA):

County/City	Population
Clay	26556
Vigo	105848
Total	132,404

Child Care

This attribute captures the number of nationally accredited child-care centers within the local community: 1

Cost of Living

Cost of Living provides a relative measure of cost of living in the local community. General Schedule (GS) Locality pay provides a relative scale to compare local salaries with government salaries and Basic Allowance for Housing (BAH) is an indicator of the local rental market. In-state tuition is an indicator of the support provided by the state for active duty family members to participate in higher-level education opportunities. For median household income and house value, the basis of the data (either MSA or number of counties in the MHA or the county of the installation) is indicated.

Median Household Income	(US Avg $41,994)	$34,222	Basis: MSA
Median House Value	(US Avg $119,600)	$70,800	
GS Locality Pay	("Rest of US" 10.9%)	10.9%	
O-3 with Dependents BAH Rate		$ 766	
In-state Tuition for Family Member		No	
In-state Tuition Continues if Member PCSs Out of State		No	

Education

This attribute defines the population in local school districts and identifies capacity. The pupil/teacher ratio, graduation rate, and composite SAT I/ACT scores provide a relative quality indicator of education. This attribute also attempts to give communities credit for the potential intellectual capital they provide.

NOTE: "MFR"--means a Memorandum For Record is on file at the installation/activity/agency to document problems in obtaining the required information. Reasons for not being able to obtain information may be that the school district refused to provide the information or the school district does not use or track the information. For

each entry, the number of school districts for which data are available of the total number of school districts reported, and the number of MFRs is indicated.

		Basis
School District(s) Capacity	17,000	1 of 1 district
Students Enrolled	16,448	1 of 1 district
Average Pupil/Teacher Ratio	14.7:1	1 of 1 district
High School Students Enrolled	2,949	1 of 1 district
Average High School Graduation Rate (US Avg 67.3%)	96.0%	1 of 1 district
Average Composite SAT I Score (US Avg 1026)	1002	1 of 1 district
Average ACT Score (US Avg 20.8)	23	1 of 1 district
Available Graduate/PhD Programs	1	
Available Colleges and/or Universities	4	
Available Vocational and/or Technical Schools	3	

Employment

Unemployment and job growth rates provide an indicator of job availability in the local community. National rates from the Bureau of Labor Statistics are also provided. For each entry, the basis of the data (either MSA or number of counties in the MHA or the county of the installation) is indicated.

The unemployment rates for the last five years:

	1999	2000	2001	2002	2003
Local Data	4.4%	4.8%	5.6%	6.0%	5.6%
National	4.2%	4.0%	4.7%	5.8%	6.0%
Basis:	MSA	MSA	MSA	MSA	MSA

The annual job growth rate for the last five-years:

	1999	2000	2001	2002	2003
Local Data	- .2%	.5%	-1.9%	1.0%	2.7%
National	1.5%	2.4%	.03%	-.31%	.86%
Basis:	MSA	MSA	MSA	MSA	MSA

Housing

This attribute provides an indication of availability of housing, both sales and rental, in the local community. Note: According to the 2000 Census, Vacant Sale and Vacant Rental Units do not equal total Vacant Housing Units. Vacant housing units may also include units that are vacant but not on the market for sale or rent. For each entry, the basis of the data (either MSA or number of counties in the MHA or the county of the installation) is indicated.

Total Vacant Housing Units	5,729	Basis: MSA
Vacant Sale Units	1,120	
Vacant Rental Units	2,043	

Medical Providers

This attribute provides an indicator of availability of medical care for military and DoD civilians in the local community. The table reflects the raw number of physicians/beds and ratio of physicians/beds to population. The basis of the data (either MSA or number of counties in the MHA or the county of the installation) is indicated.

	# Physicians	# Beds	Population	
Local Community	305	579	149,192	Basis: MSA
Ratio	1:489	1:258		
National Ratio (2003)	1:421.2	1:373.7		

Safety/Crime

The local community's Uniform Crime Reports (UCR) Index for 2002 per 100,000 people and the national UCR based on information from the Federal Bureau of Investigation (FBI) for 2002 is provided. The basis of the data (either MSA or state) is indicated.

Local UCR	3,750.0	Basis: state
National UCR	4,118.8	

Transportation

Distance to an airport shows convenience and availability of airline transportation. Public transportation shows potential for members and DoD civilians to use it to commute to/from work under normal circumstances and for leisure.

Distance from INSP_INSTR_STF_TERRE_HAUTE_IN to nearest commercial airport: 70.0 miles
Is INSP_INSTR_STF_TERRE_HAUTE_IN served by regularly scheduled public transportation? Yes

Utilities

This attribute identifies a local community's water and sewer systems' ability to receive 1,000 additional people.

Does the local community's water system have the ability to meet an expanded need of an additional 1,000 people moving in the local community? Yes

Does the local community's sewer system have the ability to meet an expanded need of an additional 1,000 people moving in the local community? Yes

INSP_INSTR_STF_TEXARKANA_TX, TX

Demographics

The following tables provide a short description of the area near the installation/activity. INSP_INSTR_STF_TEXARKANA_TX is 87 miles from Shreveport, LA, the nearest city with a population of 100,000 or more. The nearest metropolitan statistical area (MSA) is

MSA	Population
Texarkana, TX-Texarkana, AR MSA	129,749

The following entities comprise the military housing area (MHA):

County/City	Population
Bowie	89306
Total	89,306

Child Care

This attribute captures the number of nationally accredited child-care centers within the local community: 1

Cost of Living

Cost of Living provides a relative measure of cost of living in the local community. General Schedule (GS) Locality pay provides a relative scale to compare local salaries with government salaries and Basic Allowance for Housing (BAH) is an indicator of the local rental market. In-state tuition is an indicator of the support provided by the state for active duty family members to participate in higher-level education opportunities. For median household income and house value, the basis of the data (either MSA or number of counties in the MHA or the county of the installation) is indicated.

Median Household Income	(US Avg $41,994)	$32,238	Basis: MSA
Median House Value	(US Avg $119,600)	$65,600	
GS Locality Pay	("Rest of US" 10.9%)	10.9%	
O-3 with Dependents BAH Rate		$1,027	
In-state Tuition for Family Member		Yes	
In-state Tuition Continues if Member PCSs Out of State		Yes	

Education

This attribute defines the population in local school districts and identifies capacity. The pupil/teacher ratio, graduation rate, and composite SAT I/ACT scores provide a relative quality indicator of education. This attribute also attempts to give communities credit for the potential intellectual capital they provide.

NOTE: "MFR"--means a Memorandum For Record is on file at the installation/activity/agency to document problems in obtaining the required information. Reasons for not being able to obtain information may be that the school district refused to provide the information or the school district does not use or track the information. For

each entry, the number of school districts for which data are available of the total number of school districts reported, and the number of MFRs is indicated.

		Basis
School District(s) Capacity	12,480	2 of 2 districts
Students Enrolled	9,971	2 of 2 districts
Average Pupil/Teacher Ratio	14.0:1	2 of 2 districts
High School Students Enrolled	2,620	2 of 2 districts
Average High School Graduation Rate (US Avg 67.3%)	80.9%	2 of 2 districts
Average Composite SAT I Score (US Avg 1026)	1115	2 of 2 districts
Average ACT Score (US Avg 20.8)	20	2 of 2 districts
Available Graduate/PhD Programs	2	
Available Colleges and/or Universities	2	
Available Vocational and/or Technical Schools	2	

Employment

Unemployment and job growth rates provide an indicator of job availability in the local community. National rates from the Bureau of Labor Statistics are also provided. For each entry, the basis of the data (either MSA or number of counties in the MHA or the county of the installation) is indicated.

The unemployment rates for the last five years:

	1999	2000	2001	2002	2003
Local Data	5.6%	4.9%	4.5%	5.1%	5.4%
National	4.2%	4.0%	4.7%	5.8%	6.0%
Basis:	MSA	MSA	MSA	MSA	MSA

The annual job growth rate for the last five-years:

	1999	2000	2001	2002	2003
Local Data	2.5%	- .3%	- .4%	1.8%	.0%
National	1.5%	2.4%	.03%	-.31%	.86%
Basis:	MSA	MSA	MSA	MSA	MSA

Housing

This attribute provides an indication of availability of housing, both sales and rental, in the local community. Note: According to the 2000 Census, Vacant Sale and Vacant Rental Units do not equal total Vacant Housing Units. Vacant housing units may also include units that are vacant but not on the market for sale or rent. For each entry, the basis of the data (either MSA or number of counties in the MHA or the county of the installation) is indicated.

Total Vacant Housing Units	5,495	Basis: MSA
Vacant Sale Units	856	
Vacant Rental Units	2,078	

Medical Providers

This attribute provides an indicator of availability of medical care for military and DoD civilians in the local community. The table reflects the raw number of physicians/beds and ratio of physicians/beds to population. The basis of the data (either MSA or number of counties in the MHA or the county of the installation) is indicated.

	# Physicians	# Beds	Population	
Local Community	290	565	129,749	Basis: MSA
Ratio	1:447	1:230		
National Ratio (2003)	1:421.2	1:373.7		

Safety/Crime

The local community's Uniform Crime Reports (UCR) Index for 2002 per 100,000 people and the national UCR based on information from the Federal Bureau of Investigation (FBI) for 2002 is provided. The basis of the data (either MSA or state) is indicated.

Local UCR	4,846.6	Basis: MSA
National UCR	4,118.8	

Transportation

Distance to an airport shows convenience and availability of airline transportation. Public transportation shows potential for members and DoD civilians to use it to commute to/from work under normal circumstances and for leisure.

Distance from INSP_INSTR_STF_TEXARKANA_TX to nearest commercial airport: 10.0 miles
Is INSP_INSTR_STF_TEXARKANA_TX served by regularly scheduled public transportation? Yes

Utilities

This attribute identifies a local community's water and sewer systems' ability to receive 1,000 additional people.

Does the local community's water system have the ability to meet an expanded need of an additional 1,000 people moving in the local community? Yes

Does the local community's sewer system have the ability to meet an expanded need of an additional 1,000 people moving in the local community? Yes

INSP_INSTR_STF_TOPEKA_KS, KS

Demographics

The following tables provide a short description of the area near the installation/activity. INSP_INSTR_STF_TOPEKA_KS is within Topeka, KS, the nearest city with a population of 100,000 or more. The nearest metropolitan statistical area (MSA) is

MSA	Population
Topeka, KS MSA	169,871

The following entities comprise the military housing area (MHA):

County/City	Population
Osage	16712
Shawnee	169871
Total	186,583

Child Care

This attribute captures the number of nationally accredited child-care centers within the local community: 5

Cost of Living

Cost of Living provides a relative measure of cost of living in the local community. General Schedule (GS) Locality pay provides a relative scale to compare local salaries with government salaries and Basic Allowance for Housing (BAH) is an indicator of the local rental market. In-state tuition is an indicator of the support provided by the state for active duty family members to participate in higher-level education opportunities. For median household income and house value, the basis of the data (either MSA or number of counties in the MHA or the county of the installation) is indicated.

Median Household Income	(US Avg $41,994)	$40,988	Basis: MSA
Median House Value	(US Avg $119,600)	$81,600	
GS Locality Pay	("Rest of US" 10.9%)	10.9%	
O-3 with Dependents BAH Rate		$1,006	
In-state Tuition for Family Member		Yes	
In-state Tuition Continues if Member PCSs Out of State		Yes	

Education

This attribute defines the population in local school districts and identifies capacity. The pupil/teacher ratio, graduation rate, and composite SAT I/ACT scores provide a relative quality indicator of education. This attribute also attempts to give communities credit for the potential intellectual capital they provide.

NOTE: "MFR"--means a Memorandum For Record is on file at the installation/activity/agency to document problems in obtaining the required information. Reasons for not being able to obtain information may be that the school district refused to provide the information or the school district does not use or track the information. For

each entry, the number of school districts for which data are available of the total number of school districts reported, and the number of MFRs is indicated.

		Basis
School District(s) Capacity	36,400	11 of 11 districts
Students Enrolled	31,785	11 of 11 districts
Average Pupil/Teacher Ratio	13.8:1	11 of 11 districts
High School Students Enrolled	9,456	11 of 11 districts
Average High School Graduation Rate (US Avg 67.3%)	82.2%	11 of 11 districts
Average Composite SAT I Score (US Avg 1026)	1219	6 of 11 districts, 5 MFRs
Average ACT Score (US Avg 20.8)	22	11 of 11 districts
Available Graduate/PhD Programs	3	
Available Colleges and/or Universities	5	
Available Vocational and/or Technical Schools	9	

Employment

Unemployment and job growth rates provide an indicator of job availability in the local community. National rates from the Bureau of Labor Statistics are also provided. For each entry, the basis of the data (either MSA or number of counties in the MHA or the county of the installation) is indicated.

The unemployment rates for the last five years:

	1999	2000	2001	2002	2003
Local Data	3.1%	3.8%	4.0%	4.4%	4.9%
National	4.2%	4.0%	4.7%	5.8%	6.0%
Basis:	MSA	MSA	MSA	MSA	MSA

The annual job growth rate for the last five-years:

	1999	2000	2001	2002	2003
Local Data	.9%	-1.3%	.2%	-1.1%	- .5%
National	1.5%	2.4%	.03%	-.31%	.86%
Basis:	MSA	MSA	MSA	MSA	MSA

Housing

This attribute provides an indication of availability of housing, both sales and rental, in the local community. Note: According to the 2000 Census, Vacant Sale and Vacant Rental Units do not equal total Vacant Housing Units. Vacant housing units may also include units that are vacant but not on the market for sale or rent. For each entry, the basis of the data (either MSA or number of counties in the MHA or the county of the installation) is indicated.

Total Vacant Housing Units	4,848	Basis: MSA
Vacant Sale Units	997	

Vacant Rental Units	1,830	

Medical Providers

This attribute provides an indicator of availability of medical care for military and DoD civilians in the local community. The table reflects the raw number of physicians/beds and ratio of physicians/beds to population. The basis of the data (either MSA or number of counties in the MHA or the county of the installation) is indicated.

	# Physicians	# Beds	Population	
Local Community	434	580	169,871	Basis: MSA
Ratio	1:391	1:293		
National Ratio (2003)	1:421.2	1:373.7		

Safety/Crime

The local community's Uniform Crime Reports (UCR) Index for 2002 per 100,000 people and the national UCR based on information from the Federal Bureau of Investigation (FBI) for 2002 is provided. The basis of the data (either MSA or state) is indicated.

Local UCR	7,354.6	Basis: MSA
National UCR	4,118.8	

Transportation

Distance to an airport shows convenience and availability of airline transportation. Public transportation shows potential for members and DoD civilians to use it to commute to/from work under normal circumstances and for leisure.

Distance from INSP_INSTR_STF_TOPEKA_KS to nearest commercial airport: 73.0 miles
Is INSP_INSTR_STF_TOPEKA_KS served by regularly scheduled public transportation? Yes

Utilities

This attribute identifies a local community's water and sewer systems' ability to receive 1,000 additional people.

Does the local community's water system have the ability to meet an expanded need of an additional 1,000 people moving in the local community? Yes

Does the local community's sewer system have the ability to meet an expanded need of an additional 1,000 people moving in the local community? Yes

INSP_INSTR_STF_WEST_TRENTON_NJ, NJ

Demographics

The following tables provide a short description of the area near the installation/activity. INSP_INSTR_STF_WEST_TRENTON_NJ is 40 miles from Philadelphia, PA, the nearest city with a population of 100,000 or more. The nearest metropolitan statistical area (MSA) is

MSA	Population
Trenton, NJ PMSA	350,761

The following entities comprise the military housing area (MHA):

County/City	Population
Burlington	423394
Hunterdon	121989
Mercer	350761
Total	896,144

Child Care

This attribute captures the number of nationally accredited child-care centers within the local community: 16

Cost of Living

Cost of Living provides a relative measure of cost of living in the local community. General Schedule (GS) Locality pay provides a relative scale to compare local salaries with government salaries and Basic Allowance for Housing (BAH) is an indicator of the local rental market. In-state tuition is an indicator of the support provided by the state for active duty family members to participate in higher-level education opportunities. For median household income and house value, the basis of the data (either MSA or number of counties in the MHA or the county of the installation) is indicated.

Median Household Income	(US Avg $41,994)	$56,613	Basis: MSA
Median House Value	(US Avg $119,600)	$147,400	
GS Locality Pay	("Rest of US" 10.9%)	19.3%	
O-3 with Dependents BAH Rate		$1,751	
In-state Tuition for Family Member		Yes	
In-state Tuition Continues if Member PCSs Out of State		Yes	

Education

This attribute defines the population in local school districts and identifies capacity. The pupil/teacher ratio, graduation rate, and composite SAT I/ACT scores provide a relative quality indicator of education. This attribute also attempts to give communities credit for the potential intellectual capital they provide.

NOTE: "MFR"--means a Memorandum For Record is on file at the installation/activity/agency to document problems in obtaining the required information. Reasons for not being able to obtain information may be that the

school district refused to provide the information or the school district does not use or track the information. For each entry, the number of school districts for which data are available of the total number of school districts reported, and the number of MFRs is indicated.

		Basis
School District(s) Capacity	45,265	10 of 10 districts
Students Enrolled	45,265	10 of 10 districts
Average Pupil/Teacher Ratio	13.2:1	10 of 10 districts
High School Students Enrolled	17,173	10 of 10 districts
Average High School Graduation Rate (US Avg 67.3%)	86.6%	8 of 10 districts, 2 MFRs
Average Composite SAT I Score (US Avg 1026)	1012	8 of 10 districts, 2 MFRs
Average ACT Score (US Avg 20.8)		0 of 10 districts, 10 MFRs
Available Graduate/PhD Programs	3	
Available Colleges and/or Universities	1	
Available Vocational and/or Technical Schools	2	

Employment

Unemployment and job growth rates provide an indicator of job availability in the local community. National rates from the Bureau of Labor Statistics are also provided. For each entry, the basis of the data (either MSA or number of counties in the MHA or the county of the installation) is indicated.

The unemployment rates for the last five years:

	1999	2000	2001	2002	2003
Local Data	3.9%	3.0%	3.4%	5.0%	4.8%
National	4.2%	4.0%	4.7%	5.8%	6.0%
Basis:	MSA	MSA	MSA	MSA	MSA

The annual job growth rate for the last five-years:

	1999	2000	2001	2002	2003
Local Data	3.5%	3.0%	2.2%	.2%	2.7%
National	1.5%	2.4%	.03%	-.31%	.86%
Basis:	MSA	MSA	MSA	MSA	MSA

Housing

This attribute provides an indication of availability of housing, both sales and rental, in the local community. Note: According to the 2000 Census, Vacant Sale and Vacant Rental Units do not equal total Vacant Housing Units. Vacant housing units may also include units that are vacant but not on the market for sale or rent. For each entry, the basis of the data (either MSA or number of counties in the MHA or the county of the installation) is indicated.

Total Vacant Housing Units	7,473	Basis: MSA
Vacant Sale Units	1,608	
Vacant Rental Units	2,501	

Medical Providers

This attribute provides an indicator of availability of medical care for military and DoD civilians in the local community. The table reflects the raw number of physicians/beds and ratio of physicians/beds to population. The basis of the data (either MSA or number of counties in the MHA or the county of the installation) is indicated.

	# Physicians	# Beds	Population	
Local Community	1,170	1,340	350,761	Basis: MSA
Ratio	1:300	1:262		
National Ratio (2003)	1:421.2	1:373.7		

Safety/Crime

The local community's Uniform Crime Reports (UCR) Index for 2002 per 100,000 people and the national UCR based on information from the Federal Bureau of Investigation (FBI) for 2002 is provided. The basis of the data (either MSA or state) is indicated.

Local UCR	3,701.0	Basis: MSA
National UCR	4,118.8	

Transportation

Distance to an airport shows convenience and availability of airline transportation. Public transportation shows potential for members and DoD civilians to use it to commute to/from work under normal circumstances and for leisure.

Distance from INSP_INSTR_STF_WEST_TRENTON_NJ to nearest commercial airport: 40.0 miles
Is INSP_INSTR_STF_WEST_TRENTON_NJ served by regularly scheduled public transportation? No

Utilities

This attribute identifies a local community's water and sewer systems' ability to receive 1,000 additional people.

Does the local community's water system have the ability to meet an expanded need of an additional 1,000 people moving in the local community? Yes

Does the local community's sewer system have the ability to meet an expanded need of an additional 1,000 people moving in the local community? Yes

INSP_INSTR_STF_WILMINGTON_NC, NC

Demographics

The following tables provide a short description of the area near the installation/activity. INSP_INSTR_STF_WILMINGTON_NC is 118.1 miles from Fayetteville, NC, the nearest city with a population of 100,000 or more. The nearest metropolitan statistical area (MSA) is

MSA	Population
Wilmington, NC MSA	160,307

The following entities comprise the military housing area (MHA):

County/City	Population
Brunswick	73143
New Hanover	160307
Total	233,450

Child Care

This attribute captures the number of nationally accredited child-care centers within the local community: 2

Cost of Living

Cost of Living provides a relative measure of cost of living in the local community. General Schedule (GS) Locality pay provides a relative scale to compare local salaries with government salaries and Basic Allowance for Housing (BAH) is an indicator of the local rental market. In-state tuition is an indicator of the support provided by the state for active duty family members to participate in higher-level education opportunities. For median household income and house value, the basis of the data (either MSA or number of counties in the MHA or the county of the installation) is indicated.

Median Household Income	(US Avg $41,994)	$38,632	Basis: MSA
Median House Value	(US Avg $119,600)	$133,200	
GS Locality Pay	("Rest of US" 10.9%)	10.9%	
O-3 with Dependents BAH Rate		$1,102	
In-state Tuition for Family Member		Yes	
In-state Tuition Continues if Member PCSs Out of State		No	

Education

This attribute defines the population in local school districts and identifies capacity. The pupil/teacher ratio, graduation rate, and composite SAT I/ACT scores provide a relative quality indicator of education. This attribute also attempts to give communities credit for the potential intellectual capital they provide.

NOTE: "MFR"--means a Memorandum For Record is on file at the installation/activity/agency to document problems in obtaining the required information. Reasons for not being able to obtain information may be that the school district refused to provide the information or the school district does not use or track the information. For

each entry, the number of school districts for which data are available of the total number of school districts reported, and the number of MFRs is indicated.

		Basis
School District(s) Capacity	20,067	1 of 1 district
Students Enrolled	21,301	1 of 1 district
Average Pupil/Teacher Ratio	25.0:1	1 of 1 district
High School Students Enrolled	6,586	1 of 1 district
Average High School Graduation Rate (US Avg 67.3%)	95.0%	1 of 1 district
Average Composite SAT I Score (US Avg 1026)	1037	1 of 1 district
Average ACT Score (US Avg 20.8)		0 of 1 district, 1 MFR
Available Graduate/PhD Programs	1	
Available Colleges and/or Universities	5	
Available Vocational and/or Technical Schools	1	

Employment

Unemployment and job growth rates provide an indicator of job availability in the local community. National rates from the Bureau of Labor Statistics are also provided. For each entry, the basis of the data (either MSA or number of counties in the MHA or the county of the installation) is indicated.

The unemployment rates for the last five years:

	1999	2000	2001	2002	2003
Local Data	3.3%	3.8%	4.8%	6.4%	5.5%
National	4.2%	4.0%	4.7%	5.8%	6.0%
Basis:	MSA	MSA	MSA	MSA	MSA

The annual job growth rate for the last five-years:

	1999	2000	2001	2002	2003
Local Data	4.4%	1.6%	1.4%	- .7%	3.1%
National	1.5%	2.4%	.03%	-.31%	.86%
Basis:	MSA	MSA	MSA	MSA	MSA

Housing

This attribute provides an indication of availability of housing, both sales and rental, in the local community. Note: According to the 2000 Census, Vacant Sale and Vacant Rental Units do not equal total Vacant Housing Units. Vacant housing units may also include units that are vacant but not on the market for sale or rent. For each entry, the basis of the data (either MSA or number of counties in the MHA or the county of the installation) is indicated.

Total Vacant Housing Units	32,426	Basis: MSA
Vacant Sale Units	2,567	

Vacant Rental Units	5,996	

Medical Providers

This attribute provides an indicator of availability of medical care for military and DoD civilians in the local community. The table reflects the raw number of physicians/beds and ratio of physicians/beds to population. The basis of the data (either MSA or number of counties in the MHA or the county of the installation) is indicated.

	# Physicians	# Beds	Population	
Local Community	572	612	160,307	Basis: MSA
Ratio	1:280	1:262		
National Ratio (2003)	1:421.2	1:373.7		

Safety/Crime

The local community's Uniform Crime Reports (UCR) Index for 2002 per 100,000 people and the national UCR based on information from the Federal Bureau of Investigation (FBI) for 2002 is provided. The basis of the data (either MSA or state) is indicated.

Local UCR	6,573.8	Basis: MSA
National UCR	4,118.8	

Transportation

Distance to an airport shows convenience and availability of airline transportation. Public transportation shows potential for members and DoD civilians to use it to commute to/from work under normal circumstances and for leisure.

Distance from INSP_INSTR_STF_WILMINGTON_NC to nearest commercial airport: 7.0 miles
Is INSP_INSTR_STF_WILMINGTON_NC served by regularly scheduled public transportation? No

Utilities

This attribute identifies a local community's water and sewer systems' ability to receive 1,000 additional people.

Does the local community's water system have the ability to meet an expanded need of an additional 1,000 people moving in the local community? Yes

Does the local community's sewer system have the ability to meet an expanded need of an additional 1,000 people moving in the local community? Yes

INSP_INSTR_STF_YAKIMA_WA, WA

Demographics

The following tables provide a short description of the area near the installation/activity. INSP_INSTR_STF_YAKIMA_WA is 158 miles from Tacoma, WA, the nearest city with a population of 100,000 or more. The nearest metropolitan statistical area (MSA) is

MSA	Population
Yakima, WA MSA	222,581

The following entities comprise the military housing area (MHA):

County/City	Population
Kittitas	33362
Yakima	222581
Total	255,943

Child Care

This attribute captures the number of nationally accredited child-care centers within the local community: 1

Cost of Living

Cost of Living provides a relative measure of cost of living in the local community. General Schedule (GS) Locality pay provides a relative scale to compare local salaries with government salaries and Basic Allowance for Housing (BAH) is an indicator of the local rental market. In-state tuition is an indicator of the support provided by the state for active duty family members to participate in higher-level education opportunities. For median household income and house value, the basis of the data (either MSA or number of counties in the MHA or the county of the installation) is indicated.

Median Household Income	(US Avg $41,994)	$34,828	Basis: MSA
Median House Value	(US Avg $119,600)	$113,800	
GS Locality Pay	("Rest of US" 10.9%)	10.9%	
O-3 with Dependents BAH Rate		$1,075	
In-state Tuition for Family Member		Yes	
In-state Tuition Continues if Member PCSs Out of State		No	

Education

This attribute defines the population in local school districts and identifies capacity. The pupil/teacher ratio, graduation rate, and composite SAT I/ACT scores provide a relative quality indicator of education. This attribute also attempts to give communities credit for the potential intellectual capital they provide.

NOTE: "MFR"--means a Memorandum For Record is on file at the installation/activity/agency to document problems in obtaining the required information. Reasons for not being able to obtain information may be that the school district refused to provide the information or the school district does not use or track the information. For

each entry, the number of school districts for which data are available of the total number of school districts reported, and the number of MFRs is indicated.

		Basis
School District(s) Capacity	43,604	11 of 11 districts
Students Enrolled	35,066	11 of 11 districts
Average Pupil/Teacher Ratio	18.1:1	11 of 11 districts
High School Students Enrolled	8,477	10 of 10 districts
Average High School Graduation Rate (US Avg 67.3%)	79.9%	10 of 10 districts
Average Composite SAT I Score (US Avg 1026)	1024	10 of 10 districts
Average ACT Score (US Avg 20.8)	21	10 of 10 districts
Available Graduate/PhD Programs	3	
Available Colleges and/or Universities	3	
Available Vocational and/or Technical Schools	2	

Employment

Unemployment and job growth rates provide an indicator of job availability in the local community. National rates from the Bureau of Labor Statistics are also provided. For each entry, the basis of the data (either MSA or number of counties in the MHA or the county of the installation) is indicated.

The unemployment rates for the last five years:

	1999	2000	2001	2002	2003
Local Data	9.9%	10.5%	11.4%	10.3%	10.6%
National	4.2%	4.0%	4.7%	5.8%	6.0%
Basis:	MSA	MSA	MSA	MSA	MSA

The annual job growth rate for the last five-years:

	1999	2000	2001	2002	2003
Local Data	-2.6%	-2.4%	-3.4%	3.3%	1.8%
National	1.5%	2.4%	.03%	-.31%	.86%
Basis:	MSA	MSA	MSA	MSA	MSA

Housing

This attribute provides an indication of availability of housing, both sales and rental, in the local community. Note: According to the 2000 Census, Vacant Sale and Vacant Rental Units do not equal total Vacant Housing Units. Vacant housing units may also include units that are vacant but not on the market for sale or rent. For each entry, the basis of the data (either MSA or number of counties in the MHA or the county of the installation) is indicated.

Total Vacant Housing Units	5,181	Basis: 1 of 2 counties
Vacant Sale Units	905	
Vacant Rental Units	2,094	

Medical Providers

This attribute provides an indicator of availability of medical care for military and DoD civilians in the local community. The table reflects the raw number of physicians/beds and ratio of physicians/beds to population. The basis of the data (either MSA or number of counties in the MHA or the county of the installation) is indicated.

	# Physicians	# Beds	Population	
Local Community	389	512	222,581	Basis: MSA
Ratio	1:572	1:435		
National Ratio (2003)	1:421.2	1:373.7		

Safety/Crime

The local community's Uniform Crime Reports (UCR) Index for 2002 per 100,000 people and the national UCR based on information from the Federal Bureau of Investigation (FBI) for 2002 is provided. The basis of the data (either MSA or state) is indicated.

Local UCR	6,247.8	Basis: MSA
National UCR	4,118.8	

Transportation

Distance to an airport shows convenience and availability of airline transportation. Public transportation shows potential for members and DoD civilians to use it to commute to/from work under normal circumstances and for leisure.

Distance from INSP_INSTR_STF_YAKIMA_WA to nearest commercial airport: 2.0 miles
Is INSP_INSTR_STF_YAKIMA_WA served by regularly scheduled public transportation? No

Utilities

This attribute identifies a local community's water and sewer systems' ability to receive 1,000 additional people.

Does the local community's water system have the ability to meet an expanded need of an additional 1,000 people moving in the local community? Yes

Does the local community's sewer system have the ability to meet an expanded need of an additional 1,000 people moving in the local community? Yes

MAG_FOUR_NINE_DET_B, NY

Demographics

The following tables provide a short description of the area near the installation/activity. MAG_FOUR_NINE_DET_B is 50 miles from New York, NY, the nearest city with a population of 100,000 or more. The nearest metropolitan statistical area (MSA) is

MSA	Population
Newburgh, NY-PA PMSA	387,669

The following entities comprise the military housing area (MHA):

County/City	Population
Orange	341367
Rockland	286753
Total	628,120

Child Care

This attribute captures the number of nationally accredited child-care centers within the local community: 4

Cost of Living

Cost of Living provides a relative measure of cost of living in the local community. General Schedule (GS) Locality pay provides a relative scale to compare local salaries with government salaries and Basic Allowance for Housing (BAH) is an indicator of the local rental market. In-state tuition is an indicator of the support provided by the state for active duty family members to participate in higher-level education opportunities. For median household income and house value, the basis of the data (either MSA or number of counties in the MHA or the county of the installation) is indicated.

Median Household Income	(US Avg $41,994)	$51,151	Basis: MSA
Median House Value	(US Avg $119,600)	$140,400	
GS Locality Pay	("Rest of US" 10.9%)	19.3%	
O-3 with Dependents BAH Rate		$2,106	
In-state Tuition for Family Member		Yes	
In-state Tuition Continues if Member PCSs Out of State		No	

Education

This attribute defines the population in local school districts and identifies capacity. The pupil/teacher ratio, graduation rate, and composite SAT I/ACT scores provide a relative quality indicator of education. This attribute also attempts to give communities credit for the potential intellectual capital they provide.

NOTE: "MFR"--means a Memorandum For Record is on file at the installation/activity/agency to document problems in obtaining the required information. Reasons for not being able to obtain information may be that the school district refused to provide the information or the school district does not use or track the information. For

each entry, the number of school districts for which data are available of the total number of school districts reported, and the number of MFRs is indicated.

		Basis
School District(s) Capacity	60,710	13 of 13 districts
Students Enrolled	57,656	13 of 13 districts
Average Pupil/Teacher Ratio	13.2:1	13 of 13 districts
High School Students Enrolled	16,908	13 of 13 districts
Average High School Graduation Rate (US Avg 67.3%)	80.3%	13 of 13 districts
Average Composite SAT I Score (US Avg 1026)	1024	13 of 13 districts
Average ACT Score (US Avg 20.8)	22	6 of 13 districts, 8 MFRs
Available Graduate/PhD Programs	15	
Available Colleges and/or Universities	19	
Available Vocational and/or Technical Schools	37	

Employment

Unemployment and job growth rates provide an indicator of job availability in the local community. National rates from the Bureau of Labor Statistics are also provided. For each entry, the basis of the data (either MSA or number of counties in the MHA or the county of the installation) is indicated.

The unemployment rates for the last five years:

	1999	2000	2001	2002	2003
Local Data	3.7%	3.4%	3.8%	4.4%	4.7%
National	4.2%	4.0%	4.7%	5.8%	6.0%
Basis:	MSA	MSA	MSA	MSA	MSA

The annual job growth rate for the last five-years:

	1999	2000	2001	2002	2003
Local Data	1.3%	- .2%	.7%	3.9%	1.4%
National	1.5%	2.4%	.03%	-.31%	.86%
Basis:	MSA	MSA	MSA	MSA	MSA

Housing

This attribute provides an indication of availability of housing, both sales and rental, in the local community. Note: According to the 2000 Census, Vacant Sale and Vacant Rental Units do not equal total Vacant Housing Units. Vacant housing units may also include units that are vacant but not on the market for sale or rent. For each entry, the basis of the data (either MSA or number of counties in the MHA or the county of the installation) is indicated.

Total Vacant Housing Units	25,214	Basis: MSA
Vacant Sale Units	1,933	

Vacant Rental Units	1,915	

Medical Providers

This attribute provides an indicator of availability of medical care for military and DoD civilians in the local community. The table reflects the raw number of physicians/beds and ratio of physicians/beds to population. The basis of the data (either MSA or number of counties in the MHA or the county of the installation) is indicated.

	# Physicians	# Beds	Population	
Local Community	714	871	387,669	Basis: MSA
Ratio	1:543	1:445		
National Ratio (2003)	1:421.2	1:373.7		

Safety/Crime

The local community's Uniform Crime Reports (UCR) Index for 2002 per 100,000 people and the national UCR based on information from the Federal Bureau of Investigation (FBI) for 2002 is provided. The basis of the data (either MSA or state) is indicated.

Local UCR	2,380.3	Basis: MSA
National UCR	4,118.8	

Transportation

Distance to an airport shows convenience and availability of airline transportation. Public transportation shows potential for members and DoD civilians to use it to commute to/from work under normal circumstances and for leisure.

Distance from MAG_FOUR_NINE_DET_B to nearest commercial airport: .0 miles
Is MAG_FOUR_NINE_DET_B served by regularly scheduled public transportation? No

Utilities

This attribute identifies a local community's water and sewer systems' ability to receive 1,000 additional people.

Does the local community's water system have the ability to meet an expanded need of an additional 1,000 people moving in the local community? Yes

Does the local community's sewer system have the ability to meet an expanded need of an additional 1,000 people moving in the local community? Yes

MARCORSUPACT_KANSAS_CITY_MO, MO

Demographics

The following tables provide a short description of the area near the installation/activity. MARCORSUPACT_KANSAS_CITY_MO is within Kansas City, MO, the nearest city with a population of 100,000 or more. The nearest metropolitan statistical area (MSA) is

MSA	Population
Kansas City, MO-KS MSA	1,776,062

The following entities comprise the military housing area (MHA):

County/City	Population
Cass	82092
Clay	184006
Jackson	654880
Johnson	451086
Wyandotte	157882
Total	1,529,946

Child Care

This attribute captures the number of nationally accredited child-care centers within the local community: 69

Cost of Living

Cost of Living provides a relative measure of cost of living in the local community. General Schedule (GS) Locality pay provides a relative scale to compare local salaries with government salaries and Basic Allowance for Housing (BAH) is an indicator of the local rental market. In-state tuition is an indicator of the support provided by the state for active duty family members to participate in higher-level education opportunities. For median household income and house value, the basis of the data (either MSA or number of counties in the MHA or the county of the installation) is indicated.

Median Household Income	(US Avg $41,994)	$46,193	Basis: MSA
Median House Value	(US Avg $119,600)	$104,700	
GS Locality Pay	("Rest of US" 10.9%)	11.5%	
O-3 with Dependents BAH Rate		$1,121	
In-state Tuition for Family Member		Yes	
In-state Tuition Continues if Member PCSs Out of State		No	

Education

This attribute defines the population in local school districts and identifies capacity. The pupil/teacher ratio, graduation rate, and composite SAT I/ACT scores provide a relative quality indicator of education. This attribute also attempts to give communities credit for the potential intellectual capital they provide.

NOTE: "MFR"--means a Memorandum For Record is on file at the installation/activity/agency to document problems in obtaining the required information. Reasons for not being able to obtain information may be that the school district refused to provide the information or the school district does not use or track the information. For each entry, the number of school districts for which data are available of the total number of school districts reported, and the number of MFRs is indicated.

		Basis
School District(s) Capacity	19,438	2 of 21 districts, 19 MFRs
Students Enrolled	225,224	21 of 21 districts
Average Pupil/Teacher Ratio	15.1:1	21 of 21 districts
High School Students Enrolled	63,304	21 of 21 districts
Average High School Graduation Rate (US Avg 67.3%)	83.6%	21 of 21 districts
Average Composite SAT I Score (US Avg 1026)	1184	7 of 21 districts, 14 MFRs
Average ACT Score (US Avg 20.8)	21	21 of 21 districts
Available Graduate/PhD Programs	17	
Available Colleges and/or Universities	27	
Available Vocational and/or Technical Schools	15	

Employment

Unemployment and job growth rates provide an indicator of job availability in the local community. National rates from the Bureau of Labor Statistics are also provided. For each entry, the basis of the data (either MSA or number of counties in the MHA or the county of the installation) is indicated.

The unemployment rates for the last five years:

	1999	2000	2001	2002	2003
Local Data	3.0%	3.3%	4.4%	5.7%	6.0%
National	4.2%	4.0%	4.7%	5.8%	6.0%
Basis:	MSA	MSA	MSA	MSA	MSA

The annual job growth rate for the last five-years:

	1999	2000	2001	2002	2003
Local Data	1.9%	1.8%	-1.9%	-1.3%	1.9%
National	1.5%	2.4%	.03%	-.31%	.86%
Basis:	MSA	MSA	MSA	MSA	MSA

Housing

This attribute provides an indication of availability of housing, both sales and rental, in the local community. Note: According to the 2000 Census, Vacant Sale and Vacant Rental Units do not equal total Vacant Housing Units. Vacant housing units may also include units that are vacant but not on the market for sale or rent. For each entry, the basis of the data (either MSA or number of counties in the MHA or the county of the installation) is indicated.

Total Vacant Housing Units	46,416	Basis: MSA
Vacant Sale Units	9,125	
Vacant Rental Units	20,197	

Medical Providers

This attribute provides an indicator of availability of medical care for military and DoD civilians in the local community. The table reflects the raw number of physicians/beds and ratio of physicians/beds to population. The basis of the data (either MSA or number of counties in the MHA or the county of the installation) is indicated.

	# Physicians	# Beds	Population	
Local Community	4,720	5,244	1,776,062	Basis: MSA
Ratio	1:376	1:339		
National Ratio (2003)	1:421.2	1:373.7		

Safety/Crime

The local community's Uniform Crime Reports (UCR) Index for 2002 per 100,000 people and the national UCR based on information from the Federal Bureau of Investigation (FBI) for 2002 is provided. The basis of the data (either MSA or state) is indicated.

Local UCR	4,602.4	Basis: state
National UCR	4,118.8	

Transportation

Distance to an airport shows convenience and availability of airline transportation. Public transportation shows potential for members and DoD civilians to use it to commute to/from work under normal circumstances and for leisure.

Distance from MARCORSUPACT_KANSAS_CITY_MO to nearest commercial airport: 39.1 miles
Is MARCORSUPACT_KANSAS_CITY_MO served by regularly scheduled public transportation? No

Utilities

This attribute identifies a local community's water and sewer systems' ability to receive 1,000 additional people.

Does the local community's water system have the ability to meet an expanded need of an additional 1,000 people moving in the local community? Yes

Does the local community's sewer system have the ability to meet an expanded need of an additional 1,000 people moving in the local community? Yes

MASS_SIX, MA

Demographics

The following tables provide a short description of the area near the installation/activity. MASS_SIX is 10 miles from Springfield, the nearest city with a population of 100,000 or more. The nearest metropolitan statistical area (MSA) is

MSA	Population
Springfield, MA NECMA	608,479

The following entities comprise the military housing area (MHA):

County/City	Population
Hampden	456228
Hampshire	152251
Total	608,479

Child Care

This attribute captures the number of nationally accredited child-care centers within the local community: 39

Cost of Living

Cost of Living provides a relative measure of cost of living in the local community. General Schedule (GS) Locality pay provides a relative scale to compare local salaries with government salaries and Basic Allowance for Housing (BAH) is an indicator of the local rental market. In-state tuition is an indicator of the support provided by the state for active duty family members to participate in higher-level education opportunities. For median household income and house value, the basis of the data (either MSA or number of counties in the MHA or the county of the installation) is indicated.

Median Household Income	(US Avg $41,994)	$41,095	Basis: MSA
Median House Value	(US Avg $119,600)	$123,600	
GS Locality Pay	("Rest of US" 10.9%)	17.0%	
O-3 with Dependents BAH Rate		$1,534	
In-state Tuition for Family Member		No	
In-state Tuition Continues if Member PCSs Out of State		No	

Education

This attribute defines the population in local school districts and identifies capacity. The pupil/teacher ratio, graduation rate, and composite SAT I/ACT scores provide a relative quality indicator of education. This attribute also attempts to give communities credit for the potential intellectual capital they provide.

NOTE: "MFR"--means a Memorandum For Record is on file at the installation/activity/agency to document problems in obtaining the required information. Reasons for not being able to obtain information may be that the school district refused to provide the information or the school district does not use or track the information. For

each entry, the number of school districts for which data are available of the total number of school districts reported, and the number of MFRs is indicated.

		Basis
School District(s) Capacity	121,265	43 of 43 districts
Students Enrolled	112,221	43 of 43 districts
Average Pupil/Teacher Ratio	12.3:1	43 of 43 districts
High School Students Enrolled	36,052	43 of 43 districts
Average High School Graduation Rate (US Avg 67.3%)	95.2%	43 of 43 districts
Average Composite SAT I Score (US Avg 1026)	1034	43 of 43 districts
Average ACT Score (US Avg 20.8)		0 of 43 districts, 43 MFRs
Available Graduate/PhD Programs	5	
Available Colleges and/or Universities	5	
Available Vocational and/or Technical Schools	3	

Employment

Unemployment and job growth rates provide an indicator of job availability in the local community. National rates from the Bureau of Labor Statistics are also provided. For each entry, the basis of the data (either MSA or number of counties in the MHA or the county of the installation) is indicated.

The unemployment rates for the last five years:

	1999	2000	2001	2002	2003
Local Data	3.6%	3.1%	3.8%	5.2%	6.0%
National	4.2%	4.0%	4.7%	5.8%	6.0%
Basis:	MSA	MSA	MSA	MSA	MSA

The annual job growth rate for the last five-years:

	1999	2000	2001	2002	2003
Local Data	- .1%	-1.3%	1.4%	1.3%	-1.8%
National	1.5%	2.4%	.03%	-.31%	.86%
Basis:	MSA	MSA	MSA	MSA	MSA

Housing

This attribute provides an indication of availability of housing, both sales and rental, in the local community. Note: According to the 2000 Census, Vacant Sale and Vacant Rental Units do not equal total Vacant Housing Units. Vacant housing units may also include units that are vacant but not on the market for sale or rent. For each entry, the basis of the data (either MSA or number of counties in the MHA or the county of the installation) is indicated.

Total Vacant Housing Units	13,241	Basis: MSA
Vacant Sale Units	1,702	

Vacant Rental Units	4,444	

Medical Providers

This attribute provides an indicator of availability of medical care for military and DoD civilians in the local community. The table reflects the raw number of physicians/beds and ratio of physicians/beds to population. The basis of the data (either MSA or number of counties in the MHA or the county of the installation) is indicated.

	# Physicians	# Beds	Population	
Local Community	1,612	1,444	608,479	Basis: MSA
Ratio	1:377	1:421		
National Ratio (2003)	1:421.2	1:373.7		

Safety/Crime

The local community's Uniform Crime Reports (UCR) Index for 2002 per 100,000 people and the national UCR based on information from the Federal Bureau of Investigation (FBI) for 2002 is provided. The basis of the data (either MSA or state) is indicated.

Local UCR	3,094.2	Basis: state
National UCR	4,118.8	

Transportation

Distance to an airport shows convenience and availability of airline transportation. Public transportation shows potential for members and DoD civilians to use it to commute to/from work under normal circumstances and for leisure.

Distance from MASS_SIX to nearest commercial airport: 30.0 miles
Is MASS_SIX served by regularly scheduled public transportation? No

Utilities

This attribute identifies a local community's water and sewer systems' ability to receive 1,000 additional people.

Does the local community's water system have the ability to meet an expanded need of an additional 1,000 people moving in the local community? Yes

Does the local community's sewer system have the ability to meet an expanded need of an additional 1,000 people moving in the local community? Yes

MCAS_BEAUFORT_SC, SC

Demographics

The following tables provide a short description of the area near the installation/activity. MCAS_BEAUFORT_SC is 42 miles from Savannah, GA, the nearest city with a population of 100,000 or more. The nearest metropolitan statistical area (MSA) is

MSA	Population
Charleston-North Charleston, SC MSA	549,033

The following entities comprise the military housing area (MHA):

County/City	Population
Beaufort	120937
Colleton	38264
Hampton	21386
Jasper	20678
Total	201,265

Child Care

This attribute captures the number of nationally accredited child-care centers within the local community: 4

Cost of Living

Cost of Living provides a relative measure of cost of living in the local community. General Schedule (GS) Locality pay provides a relative scale to compare local salaries with government salaries and Basic Allowance for Housing (BAH) is an indicator of the local rental market. In-state tuition is an indicator of the support provided by the state for active duty family members to participate in higher-level education opportunities. For median household income and house value, the basis of the data (either MSA or number of counties in the MHA or the county of the installation) is indicated.

Median Household Income	(US Avg $41,994)	$40,104	Basis: 4 of 4 counties
Median House Value	(US Avg $119,600)	$157,038	
GS Locality Pay	("Rest of US" 10.9%)	10.9%	
O-3 with Dependents BAH Rate		$1,106	
In-state Tuition for Family Member		Yes	
In-state Tuition Continues if Member PCSs Out of State		No	

Education

This attribute defines the population in local school districts and identifies capacity. The pupil/teacher ratio, graduation rate, and composite SAT I/ACT scores provide a relative quality indicator of education. This attribute also attempts to give communities credit for the potential intellectual capital they provide.

NOTE: "MFR"--means a Memorandum For Record is on file at the installation/activity/agency to document problems in obtaining the required information. Reasons for not being able to obtain information may be that the school district refused to provide the information or the school district does not use or track the information. For each entry, the number of school districts for which data are available of the total number of school districts reported, and the number of MFRs is indicated.

		Basis
School District(s) Capacity	24,950	3 of 3 districts
Students Enrolled	22,208	3 of 3 districts
Average Pupil/Teacher Ratio	17.8:1	3 of 3 districts
High School Students Enrolled	5,638	2 of 2 districts
Average High School Graduation Rate (US Avg 67.3%)	84.8%	2 of 2 districts
Average Composite SAT I Score (US Avg 1026)	949	2 of 2 districts
Average ACT Score (US Avg 20.8)	19	2 of 2 districts
Available Graduate/PhD Programs	0	
Available Colleges and/or Universities	2	
Available Vocational and/or Technical Schools	1	

Employment

Unemployment and job growth rates provide an indicator of job availability in the local community. National rates from the Bureau of Labor Statistics are also provided. For each entry, the basis of the data (either MSA or number of counties in the MHA or the county of the installation) is indicated.

The unemployment rates for the last five years:

	1999	2000	2001	2002	2003
Local Data	3.4%	2.9%	3.6%	4.2%	5.0%
National	4.2%	4.0%	4.7%	5.8%	6.0%
Basis:	4 of 4 counties	4 of 4 counties	4 of 4 counties	4 of 4 counties	4 of 4 counties

The annual job growth rate for the last five-years:

	1999	2000	2001	2002	2003
Local Data	.5%	3.9%	-3.2%	2.7%	4.1%
National	1.5%	2.4%	.03%	-.31%	.86%
Basis:	4 of 4 counties	4 of 4 counties	4 of 4 counties	4 of 4 counties	4 of 4 counties

Housing

This attribute provides an indication of availability of housing, both sales and rental, in the local community. Note: According to the 2000 Census, Vacant Sale and Vacant Rental Units do not equal total Vacant Housing Units. Vacant housing units may also include units that are vacant but not on the market for sale or rent. For each entry, the basis of the data (either MSA or number of counties in the MHA or the county of the installation) is indicated.

Total Vacant Housing Units	20,660	Basis: 4 of 4 counties
Vacant Sale Units	1,099	
Vacant Rental Units	3,355	

Medical Providers

This attribute provides an indicator of availability of medical care for military and DoD civilians in the local community. The table reflects the raw number of physicians/beds and ratio of physicians/beds to population. The basis of the data (either MSA or number of counties in the MHA or the county of the installation) is indicated.

	# Physicians	# Beds	Population	
Local Community	373	446	201,265	Basis: 4 of 4 counties
Ratio	1:540	1:451		
National Ratio (2003)	1:421.2	1:373.7		

Safety/Crime

The local community's Uniform Crime Reports (UCR) Index for 2002 per 100,000 people and the national UCR based on information from the Federal Bureau of Investigation (FBI) for 2002 is provided. The basis of the data (either MSA or state) is indicated.

Local UCR	5,297.3	Basis: state
National UCR	4,118.8	

Transportation

Distance to an airport shows convenience and availability of airline transportation. Public transportation shows potential for members and DoD civilians to use it to commute to/from work under normal circumstances and for leisure.

Distance from MCAS_BEAUFORT_SC to nearest commercial airport: 46.0 miles
Is MCAS_BEAUFORT_SC served by regularly scheduled public transportation? Yes

Utilities

This attribute identifies a local community's water and sewer systems' ability to receive 1,000 additional people.

Does the local community's water system have the ability to meet an expanded need of an additional 1,000 people moving in the local community? Yes

Does the local community's sewer system have the ability to meet an expanded need of an additional 1,000 people moving in the local community? Yes

MCAS_YUMA_AZ, AZ

Demographics

The following tables provide a short description of the area near the installation/activity. MCAS_YUMA_AZ is 174.8 miles from San Diego, CA, the nearest city with a population of 100,000 or more. The nearest metropolitan statistical area (MSA) is

MSA	Population
Yuma, AZ MSA	160,026

The following entities comprise the military housing area (MHA):

County/City	Population
La Paz	19715
Yuma	160026
Total	179,741

Child Care

This attribute captures the number of nationally accredited child-care centers within the local community: 17

Cost of Living

Cost of Living provides a relative measure of cost of living in the local community. General Schedule (GS) Locality pay provides a relative scale to compare local salaries with government salaries and Basic Allowance for Housing (BAH) is an indicator of the local rental market. In-state tuition is an indicator of the support provided by the state for active duty family members to participate in higher-level education opportunities. For median household income and house value, the basis of the data (either MSA or number of counties in the MHA or the county of the installation) is indicated.

Median Household Income	(US Avg $41,994)	$32,182	Basis: MSA
Median House Value	(US Avg $119,600)	$85,100	
GS Locality Pay	("Rest of US" 10.9%)	10.9%	
O-3 with Dependents BAH Rate		$1,104	
In-state Tuition for Family Member		Yes	
In-state Tuition Continues if Member PCSs Out of State		Yes	

Education

This attribute defines the population in local school districts and identifies capacity. The pupil/teacher ratio, graduation rate, and composite SAT I/ACT scores provide a relative quality indicator of education. This attribute also attempts to give communities credit for the potential intellectual capital they provide.

NOTE: "MFR"--means a Memorandum For Record is on file at the installation/activity/agency to document problems in obtaining the required information. Reasons for not being able to obtain information may be that the school district refused to provide the information or the school district does not use or track the information. For

each entry, the number of school districts for which data are available of the total number of school districts reported, and the number of MFRs is indicated.

		Basis
School District(s) Capacity	35,295	11 of 11 districts
Students Enrolled	34,579	11 of 11 districts
Average Pupil/Teacher Ratio	23.8:1	9 of 11 districts
High School Students Enrolled	9,832	4 of 6 districts
Average High School Graduation Rate (US Avg 67.3%)	88.6%	4 of 6 districts
Average Composite SAT I Score (US Avg 1026)	1129	2 of 6 districts
Average ACT Score (US Avg 20.8)	20	2 of 6 districts
Available Graduate/PhD Programs	2	
Available Colleges and/or Universities	3	
Available Vocational and/or Technical Schools	0	

Employment

Unemployment and job growth rates provide an indicator of job availability in the local community. National rates from the Bureau of Labor Statistics are also provided. For each entry, the basis of the data (either MSA or number of counties in the MHA or the county of the installation) is indicated.

The unemployment rates for the last five years:

	1999	2000	2001	2002	2003
Local Data	29.8%	27.7%	24.3%	23.7%	23.5%
National	4.2%	4.0%	4.7%	5.8%	6.0%
Basis:	MSA	MSA	MSA	MSA	MSA

The annual job growth rate for the last five-years:

	1999	2000	2001	2002	2003
Local Data	2.6%	2.1%	3.9%	6.3%	1.9%
National	1.5%	2.4%	.03%	-.31%	.86%
Basis:	MSA	MSA	MSA	MSA	MSA

Housing

This attribute provides an indication of availability of housing, both sales and rental, in the local community. Note: According to the 2000 Census, Vacant Sale and Vacant Rental Units do not equal total Vacant Housing Units. Vacant housing units may also include units that are vacant but not on the market for sale or rent. For each entry, the basis of the data (either MSA or number of counties in the MHA or the county of the installation) is indicated.

Total Vacant Housing Units	20,292	Basis: MSA
Vacant Sale Units	1,082	
Vacant Rental Units	2,152	

Medical Providers

This attribute provides an indicator of availability of medical care for military and DoD civilians in the local community. The table reflects the raw number of physicians/beds and ratio of physicians/beds to population. The basis of the data (either MSA or number of counties in the MHA or the county of the installation) is indicated.

	# Physicians	# Beds	Population	
Local Community	170	276	160,026	Basis: MSA
Ratio	1:941	1:580		
National Ratio (2003)	1:421.2	1:373.7		

Safety/Crime

The local community's Uniform Crime Reports (UCR) Index for 2002 per 100,000 people and the national UCR based on information from the Federal Bureau of Investigation (FBI) for 2002 is provided. The basis of the data (either MSA or state) is indicated.

Local UCR	6,386.3	Basis: state
National UCR	4,118.8	

Transportation

Distance to an airport shows convenience and availability of airline transportation. Public transportation shows potential for members and DoD civilians to use it to commute to/from work under normal circumstances and for leisure.

Distance from MCAS_YUMA_AZ to nearest commercial airport: 2.5 miles
Is MCAS_YUMA_AZ served by regularly scheduled public transportation? No

Utilities

This attribute identifies a local community's water and sewer systems' ability to receive 1,000 additional people.

Does the local community's water system have the ability to meet an expanded need of an additional 1,000 people moving in the local community? Yes

Does the local community's sewer system have the ability to meet an expanded need of an additional 1,000 people moving in the local community? Yes

MCMWTC, CA

Demographics

The following tables provide a short description of the area near the installation/activity. MCMWTC is 103 miles from Reno, NV, the nearest city with a population of 100,000 or more. The nearest metropolitan statistical area (MSA) is

MSA	Population
Fresno, CA MSA	922,516

The following entities comprise the military housing area (MHA):

County/City	Population
Douglas	41259
Inyo	17945
Lyon	34501
Mono	12853
Total	106,558

Child Care

This attribute captures the number of nationally accredited child-care centers within the local community: 0

Cost of Living

Cost of Living provides a relative measure of cost of living in the local community. General Schedule (GS) Locality pay provides a relative scale to compare local salaries with government salaries and Basic Allowance for Housing (BAH) is an indicator of the local rental market. In-state tuition is an indicator of the support provided by the state for active duty family members to participate in higher-level education opportunities. For median household income and house value, the basis of the data (either MSA or number of counties in the MHA or the county of the installation) is indicated.

Median Household Income	(US Avg $41,994)	$44,575	Basis: 4 of 4 counties
Median House Value	(US Avg $119,600)	$164,653	
GS Locality Pay	("Rest of US" 10.9%)	10.9%	
O-3 with Dependents BAH Rate		$1,403	
In-state Tuition for Family Member		Yes	
In-state Tuition Continues if Member PCSs Out of State		No	

Education

This attribute defines the population in local school districts and identifies capacity. The pupil/teacher ratio, graduation rate, and composite SAT I/ACT scores provide a relative quality indicator of education. This attribute also attempts to give communities credit for the potential intellectual capital they provide.

NOTE: "MFR"--means a Memorandum For Record is on file at the installation/activity/agency to document problems in obtaining the required information. Reasons for not being able to obtain information may be that the school district refused to provide the information or the school district does not use or track the information. For each entry, the number of school districts for which data are available of the total number of school districts reported, and the number of MFRs is indicated.

		Basis
School District(s) Capacity	23,100	5 of 5 districts
Students Enrolled	20,914	5 of 5 districts
Average Pupil/Teacher Ratio	21.3:1	5 of 5 districts
High School Students Enrolled	5,421	5 of 5 districts
Average High School Graduation Rate (US Avg 67.3%)	90.7%	5 of 5 districts
Average Composite SAT I Score (US Avg 1026)	1032	5 of 5 districts
Average ACT Score (US Avg 20.8)	22	5 of 5 districts
Available Graduate/PhD Programs	0	
Available Colleges and/or Universities	0	
Available Vocational and/or Technical Schools	0	

Employment

Unemployment and job growth rates provide an indicator of job availability in the local community. National rates from the Bureau of Labor Statistics are also provided. For each entry, the basis of the data (either MSA or number of counties in the MHA or the county of the installation) is indicated.

The unemployment rates for the last five years:

	1999	2000	2001	2002	2003
Local Data	6.2%	5.3%	5.6%	5.8%	6.1%
National	4.2%	4.0%	4.7%	5.8%	6.0%
Basis:	4 of 4 counties	4 of 4 counties	4 of 4 counties	4 of 4 counties	4 of 4 counties

The annual job growth rate for the last five-years:

	1999	2000	2001	2002	2003
Local Data	3.9%	5.0%	1.0%	2.2%	.0%
National	1.5%	2.4%	.03%	-.31%	.86%
Basis:	4 of 4 counties	4 of 4 counties	4 of 4 counties	4 of 4 counties	4 of 4 counties

Housing

This attribute provides an indication of availability of housing, both sales and rental, in the local community. Note: According to the 2000 Census, Vacant Sale and Vacant Rental Units do not equal total Vacant Housing Units. Vacant housing units may also include units that are vacant but not on the market for sale or rent. For each entry, the basis of the data (either MSA or number of counties in the MHA or the county of the installation) is indicated.

Total Vacant Housing Units	11,836	Basis: 4 of 4 counties
Vacant Sale Units	788	
Vacant Rental Units	1,372	

Medical Providers

This attribute provides an indicator of availability of medical care for military and DoD civilians in the local community. The table reflects the raw number of physicians/beds and ratio of physicians/beds to population. The basis of the data (either MSA or number of counties in the MHA or the county of the installation) is indicated.

	# Physicians	# Beds	Population	
Local Community	119	145	106,558	Basis: 4 of 4 counties
Ratio	1:895	1:735		
National Ratio (2003)	1:421.2	1:373.7		

Safety/Crime

The local community's Uniform Crime Reports (UCR) Index for 2002 per 100,000 people and the national UCR based on information from the Federal Bureau of Investigation (FBI) for 2002 is provided. The basis of the data (either MSA or state) is indicated.

Local UCR	3,943.7	Basis: state
National UCR	4,118.8	

Transportation

Distance to an airport shows convenience and availability of airline transportation. Public transportation shows potential for members and DoD civilians to use it to commute to/from work under normal circumstances and for leisure.

Distance from MCMWTC to nearest commercial airport: 110.0 miles
Is MCMWTC served by regularly scheduled public transportation? No

Utilities

This attribute identifies a local community's water and sewer systems' ability to receive 1,000 additional people.

Does the local community's water system have the ability to meet an expanded need of an additional 1,000 people moving in the local community? No

Does the local community's sewer system have the ability to meet an expanded need of an additional 1,000 people moving in the local community? No

MWSS_FOUR_SEVEN_THREE_DET_ALPHA, CA

Demographics

The following tables provide a short description of the area near the installation/activity. MWSS_FOUR_SEVEN_THREE_DET_ALPHA is within Fresno, CA, the nearest city with a population of 100,000 or more. The nearest metropolitan statistical area (MSA) is

MSA	Population
Fresno, CA MSA	922,516

The following entities comprise the military housing area (MHA):

County/City	Population
Fresno	799407
Inyo	17945
Total	817,352

Child Care

This attribute captures the number of nationally accredited child-care centers within the local community: 2

Cost of Living

Cost of Living provides a relative measure of cost of living in the local community. General Schedule (GS) Locality pay provides a relative scale to compare local salaries with government salaries and Basic Allowance for Housing (BAH) is an indicator of the local rental market. In-state tuition is an indicator of the support provided by the state for active duty family members to participate in higher-level education opportunities. For median household income and house value, the basis of the data (either MSA or number of counties in the MHA or the county of the installation) is indicated.

Median Household Income	(US Avg $41,994)	$34,960	Basis: MSA
Median House Value	(US Avg $119,600)	$106,800	
GS Locality Pay	("Rest of US" 10.9%)	10.9%	
O-3 with Dependents BAH Rate		$1,321	
In-state Tuition for Family Member		Yes	
In-state Tuition Continues if Member PCSs Out of State		No	

Education

This attribute defines the population in local school districts and identifies capacity. The pupil/teacher ratio, graduation rate, and composite SAT I/ACT scores provide a relative quality indicator of education. This attribute also attempts to give communities credit for the potential intellectual capital they provide.

NOTE: "MFR"--means a Memorandum For Record is on file at the installation/activity/agency to document problems in obtaining the required information. Reasons for not being able to obtain information may be that the school district refused to provide the information or the school district does not use or track the information. For

each entry, the number of school districts for which data are available of the total number of school districts reported, and the number of MFRs is indicated.

		Basis
School District(s) Capacity	81,352	1 of 1 district
Students Enrolled	81,352	1 of 1 district
Average Pupil/Teacher Ratio	21.0:1	1 of 1 district
High School Students Enrolled	4,171	1 of 1 district
Average High School Graduation Rate (US Avg 67.3%)	75.0%	1 of 1 district
Average Composite SAT I Score (US Avg 1026)	908	1 of 1 district
Average ACT Score (US Avg 20.8)	19	1 of 1 district
Available Graduate/PhD Programs	4	
Available Colleges and/or Universities	7	
Available Vocational and/or Technical Schools	78	

Employment

Unemployment and job growth rates provide an indicator of job availability in the local community. National rates from the Bureau of Labor Statistics are also provided. For each entry, the basis of the data (either MSA or number of counties in the MHA or the county of the installation) is indicated.

The unemployment rates for the last five years:

	1999	2000	2001	2002	2003
Local Data	13.2%	14.1%	13.6%	14.1%	14.0%
National	4.2%	4.0%	4.7%	5.8%	6.0%
Basis:	MSA	MSA	MSA	MSA	MSA

The annual job growth rate for the last five-years:

	1999	2000	2001	2002	2003
Local Data	1.4%	2.8%	-1.2%	2.3%	1.3%
National	1.5%	2.4%	.03%	-.31%	.86%
Basis:	MSA	MSA	MSA	MSA	MSA

Housing

This attribute provides an indication of availability of housing, both sales and rental, in the local community. Note: According to the 2000 Census, Vacant Sale and Vacant Rental Units do not equal total Vacant Housing Units. Vacant housing units may also include units that are vacant but not on the market for sale or rent. For each entry, the basis of the data (either MSA or number of counties in the MHA or the county of the installation) is indicated.

Total Vacant Housing Units	22,059	Basis: MSA
Vacant Sale Units	3,765	
Vacant Rental Units	7,908	

Medical Providers

This attribute provides an indicator of availability of medical care for military and DoD civilians in the local community. The table reflects the raw number of physicians/beds and ratio of physicians/beds to population. The basis of the data (either MSA or number of counties in the MHA or the county of the installation) is indicated.

	# Physicians	# Beds	Population	
Local Community	1,565	1,344	922,516	Basis: MSA
Ratio	1:589	1:686		
National Ratio (2003)	1:421.2	1:373.7		

Safety/Crime

The local community's Uniform Crime Reports (UCR) Index for 2002 per 100,000 people and the national UCR based on information from the Federal Bureau of Investigation (FBI) for 2002 is provided. The basis of the data (either MSA or state) is indicated.

Local UCR	5,738.0	Basis: MSA
National UCR	4,118.8	

Transportation

Distance to an airport shows convenience and availability of airline transportation. Public transportation shows potential for members and DoD civilians to use it to commute to/from work under normal circumstances and for leisure.

Distance from MWSS_FOUR_SEVEN_THREE_DET_ALPHA to nearest commercial airport: 3.0 miles
Is MWSS_FOUR_SEVEN_THREE_DET_ALPHA served by regularly scheduled public transportation? No

Utilities

This attribute identifies a local community's water and sewer systems' ability to receive 1,000 additional people.

Does the local community's water system have the ability to meet an expanded need of an additional 1,000 people moving in the local community? Yes

Does the local community's sewer system have the ability to meet an expanded need of an additional 1,000 people moving in the local community? Yes

MWSS_FOUR_SEVEN_TWO_DET_ALPHA, PA

Demographics

The following tables provide a short description of the area near the installation/activity. MWSS_FOUR_SEVEN_TWO_DET_ALPHA is 63 miles from Allentown, PA, the nearest city with a population of 100,000 or more. The nearest metropolitan statistical area (MSA) is

MSA	Population
Scranton-Wilkes-Barre-Hazleton, PA MSA	624,776

The following entities comprise the military housing area (MHA):

County/City	Population
Lackawanna	213295
Luzerne	319250
Monroe	138687
Total	671,232

Child Care

This attribute captures the number of nationally accredited child-care centers within the local community: 10

Cost of Living

Cost of Living provides a relative measure of cost of living in the local community. General Schedule (GS) Locality pay provides a relative scale to compare local salaries with government salaries and Basic Allowance for Housing (BAH) is an indicator of the local rental market. In-state tuition is an indicator of the support provided by the state for active duty family members to participate in higher-level education opportunities. For median household income and house value, the basis of the data (either MSA or number of counties in the MHA or the county of the installation) is indicated.

Median Household Income	(US Avg $41,994)	$34,161	Basis: MSA
Median House Value	(US Avg $119,600)	$88,100	
GS Locality Pay	("Rest of US" 10.9%)	10.9%	
O-3 with Dependents BAH Rate		$ 877	
In-state Tuition for Family Member		Yes	
In-state Tuition Continues if Member PCSs Out of State		No	

Education

This attribute defines the population in local school districts and identifies capacity. The pupil/teacher ratio, graduation rate, and composite SAT I/ACT scores provide a relative quality indicator of education. This attribute also attempts to give communities credit for the potential intellectual capital they provide.

NOTE: "MFR"--means a Memorandum For Record is on file at the installation/activity/agency to document problems in obtaining the required information. Reasons for not being able to obtain information may be that the

school district refused to provide the information or the school district does not use or track the information. For each entry, the number of school districts for which data are available of the total number of school districts reported, and the number of MFRs is indicated.

		Basis
School District(s) Capacity	27,050	7 of 7 districts
Students Enrolled	25,166	7 of 7 districts
Average Pupil/Teacher Ratio	17.3:1	7 of 7 districts
High School Students Enrolled	8,763	7 of 7 districts
Average High School Graduation Rate (US Avg 67.3%)	97.6%	7 of 7 districts
Average Composite SAT I Score (US Avg 1026)	955	7 of 7 districts
Average ACT Score (US Avg 20.8)	21	7 of 7 districts
Available Graduate/PhD Programs	6	
Available Colleges and/or Universities	12	
Available Vocational and/or Technical Schools	5	

Employment

Unemployment and job growth rates provide an indicator of job availability in the local community. National rates from the Bureau of Labor Statistics are also provided. For each entry, the basis of the data (either MSA or number of counties in the MHA or the county of the installation) is indicated.

The unemployment rates for the last five years:

	1999	2000	2001	2002	2003
Local Data	5.6%	4.9%	5.4%	6.2%	6.0%
National	4.2%	4.0%	4.7%	5.8%	6.0%
Basis:	MSA	MSA	MSA	MSA	MSA

The annual job growth rate for the last five-years:

	1999	2000	2001	2002	2003
Local Data	.3%	.3%	.6%	- .7%	-1.2%
National	1.5%	2.4%	.03%	-.31%	.86%
Basis:	MSA	MSA	MSA	MSA	MSA

Housing

This attribute provides an indication of availability of housing, both sales and rental, in the local community. Note: According to the 2000 Census, Vacant Sale and Vacant Rental Units do not equal total Vacant Housing Units. Vacant housing units may also include units that are vacant but not on the market for sale or rent. For each entry, the basis of the data (either MSA or number of counties in the MHA or the county of the installation) is indicated.

Total Vacant Housing Units	27,912	Basis: MSA
Vacant Sale Units	3,919	

Vacant Rental Units	6,864	

Medical Providers

This attribute provides an indicator of availability of medical care for military and DoD civilians in the local community. The table reflects the raw number of physicians/beds and ratio of physicians/beds to population. The basis of the data (either MSA or number of counties in the MHA or the county of the installation) is indicated.

	# Physicians	# Beds	Population	
Local Community	1,433	2,423	624,776	Basis: MSA
Ratio	1:436	1:258		
National Ratio (2003)	1:421.2	1:373.7		

Safety/Crime

The local community's Uniform Crime Reports (UCR) Index for 2002 per 100,000 people and the national UCR based on information from the Federal Bureau of Investigation (FBI) for 2002 is provided. The basis of the data (either MSA or state) is indicated.

Local UCR	2,540.6	Basis: MSA
National UCR	4,118.8	

Transportation

Distance to an airport shows convenience and availability of airline transportation. Public transportation shows potential for members and DoD civilians to use it to commute to/from work under normal circumstances and for leisure.

Distance from MWSS_FOUR_SEVEN_TWO_DET_ALPHA to nearest commercial airport: 20.0 miles
Is MWSS_FOUR_SEVEN_TWO_DET_ALPHA served by regularly scheduled public transportation? Yes

Utilities

This attribute identifies a local community's water and sewer systems' ability to receive 1,000 additional people.

Does the local community's water system have the ability to meet an expanded need of an additional 1,000 people moving in the local community? Yes

Does the local community's sewer system have the ability to meet an expanded need of an additional 1,000 people moving in the local community? Yes

NADEP_JACKSONVILLE_FL_DET_CECIL_FIELD, FL

Demographics

The following tables provide a short description of the area near the installation/activity. NADEP_JACKSONVILLE_FL_DET_CECIL_FIELD is within Jacksonville, FL, the nearest city with a population of 100,000 or more. The nearest metropolitan statistical area (MSA) is

MSA	Population
Jacksonville, FL MSA	1,100,491

The following entities comprise the military housing area (MHA):

County/City	Population
Baker	22259
Bradford	26088
Clay	140814
Duval	778879
Nassau	57663
St. Johns	123135
Total	1,148,838

Child Care

This attribute captures the number of nationally accredited child-care centers within the local community: 57

Cost of Living

Cost of Living provides a relative measure of cost of living in the local community. General Schedule (GS) Locality pay provides a relative scale to compare local salaries with government salaries and Basic Allowance for Housing (BAH) is an indicator of the local rental market. In-state tuition is an indicator of the support provided by the state for active duty family members to participate in higher-level education opportunities. For median household income and house value, the basis of the data (either MSA or number of counties in the MHA or the county of the installation) is indicated.

Median Household Income	(US Avg $41,994)	$42,439	Basis: MSA
Median House Value	(US Avg $119,600)	$98,100	
GS Locality Pay	("Rest of US" 10.9%)	10.9%	
O-3 with Dependents BAH Rate		$1,074	
In-state Tuition for Family Member		Yes	
In-state Tuition Continues if Member PCSs Out of State		Yes	

Education

This attribute defines the population in local school districts and identifies capacity. The pupil/teacher ratio, graduation rate, and composite SAT I/ACT scores provide a relative quality indicator of education. This attribute also attempts to give communities credit for the potential intellectual capital they provide.

NOTE: "MFR"--means a Memorandum For Record is on file at the installation/activity/agency to document problems in obtaining the required information. Reasons for not being able to obtain information may be that the school district refused to provide the information or the school district does not use or track the information. For each entry, the number of school districts for which data are available of the total number of school districts reported, and the number of MFRs is indicated.

		Basis
School District(s) Capacity	223,319	6 of 6 districts
Students Enrolled	198,991	6 of 6 districts
Average Pupil/Teacher Ratio	18.5:1	6 of 6 districts
High School Students Enrolled	53,237	6 of 6 districts
Average High School Graduation Rate (US Avg 67.3%)	68.7%	6 of 6 districts
Average Composite SAT I Score (US Avg 1026)	989	6 of 6 districts
Average ACT Score (US Avg 20.8)	21	6 of 6 districts
Available Graduate/PhD Programs	4	
Available Colleges and/or Universities	11	
Available Vocational and/or Technical Schools	3	

Employment

Unemployment and job growth rates provide an indicator of job availability in the local community. National rates from the Bureau of Labor Statistics are also provided. For each entry, the basis of the data (either MSA or number of counties in the MHA or the county of the installation) is indicated.

The unemployment rates for the last five years:

	1999	2000	2001	2002	2003
Local Data	3.0%	3.1%	4.3%	5.3%	5.2%
National	4.2%	4.0%	4.7%	5.8%	6.0%
Basis:	MSA	MSA	MSA	MSA	MSA

The annual job growth rate for the last five-years:

	1999	2000	2001	2002	2003
Local Data	2.6%	2.2%	.6%	-1.1%	.5%
National	1.5%	2.4%	.03%	-.31%	.86%
Basis:	MSA	MSA	MSA	MSA	MSA

Housing

This attribute provides an indication of availability of housing, both sales and rental, in the local community. Note: According to the 2000 Census, Vacant Sale and Vacant Rental Units do not equal total Vacant Housing Units. Vacant housing units may also include units that are vacant but not on the market for sale or rent. For each entry, the basis of the data (either MSA or number of counties in the MHA or the county of the installation) is indicated.

Total Vacant Housing Units	41,867	Basis: MSA
Vacant Sale Units	5,939	
Vacant Rental Units	15,221	

Medical Providers

This attribute provides an indicator of availability of medical care for military and DoD civilians in the local community. The table reflects the raw number of physicians/beds and ratio of physicians/beds to population. The basis of the data (either MSA or number of counties in the MHA or the county of the installation) is indicated.

	# Physicians	# Beds	Population	
Local Community	2,866	3,043	1,100,491	Basis: MSA
Ratio	1:384	1:362		
National Ratio (2003)	1:421.2	1:373.7		

Safety/Crime

The local community's Uniform Crime Reports (UCR) Index for 2002 per 100,000 people and the national UCR based on information from the Federal Bureau of Investigation (FBI) for 2002 is provided. The basis of the data (either MSA or state) is indicated.

Local UCR	5,821.5	Basis: MSA
National UCR	4,118.8	

Transportation

Distance to an airport shows convenience and availability of airline transportation. Public transportation shows potential for members and DoD civilians to use it to commute to/from work under normal circumstances and for leisure.

Distance from NADEP_JACKSONVILLE_FL_DET_CECIL_FIELD to nearest commercial airport: 24.8 miles
Is NADEP_JACKSONVILLE_FL_DET_CECIL_FIELD served by regularly scheduled public transportation? Yes

Utilities

This attribute identifies a local community's water and sewer systems' ability to receive 1,000 additional people.

Does the local community's water system have the ability to meet an expanded need of an additional 1,000 people moving in the local community? Yes

Does the local community's sewer system have the ability to meet an expanded need of an additional 1,000 people moving in the local community? Yes

NAF_EL_CENTRO_CA, CA

Demographics

The following tables provide a short description of the area near the installation/activity. NAF_EL_CENTRO_CA is 113 miles from San Diego, CA, the nearest city with a population of 100,000 or more. The nearest metropolitan statistical area (MSA) is

MSA	Population
San Diego, CA MSA	2,813,833

The following entities comprise the military housing area (MHA):

County/City	Population
Imperial	142361
Riverside	1545387
Total	1,687,748

Child Care

This attribute captures the number of nationally accredited child-care centers within the local community: 0

Cost of Living

Cost of Living provides a relative measure of cost of living in the local community. General Schedule (GS) Locality pay provides a relative scale to compare local salaries with government salaries and Basic Allowance for Housing (BAH) is an indicator of the local rental market. In-state tuition is an indicator of the support provided by the state for active duty family members to participate in higher-level education opportunities. For median household income and house value, the basis of the data (either MSA or number of counties in the MHA or the county of the installation) is indicated.

Median Household Income	(US Avg $41,994)	$41,958	Basis: 2 of 2 counties
Median House Value	(US Avg $119,600)	$39,552	
GS Locality Pay	("Rest of US" 10.9%)	10.9%	
O-3 with Dependents BAH Rate		$1,355	
In-state Tuition for Family Member		Yes	
In-state Tuition Continues if Member PCSs Out of State		No	

Education

This attribute defines the population in local school districts and identifies capacity. The pupil/teacher ratio, graduation rate, and composite SAT I/ACT scores provide a relative quality indicator of education. This attribute also attempts to give communities credit for the potential intellectual capital they provide.

NOTE: "MFR"--means a Memorandum For Record is on file at the installation/activity/agency to document problems in obtaining the required information. Reasons for not being able to obtain information may be that the school district refused to provide the information or the school district does not use or track the information. For

each entry, the number of school districts for which data are available of the total number of school districts reported, and the number of MFRs is indicated.

		Basis
School District(s) Capacity	38,283	16 of 16 districts
Students Enrolled	33,619	16 of 16 districts
Average Pupil/Teacher Ratio	20.2:1	16 of 16 districts
High School Students Enrolled	10,223	7 of 7 districts, 3 MFRs
Average High School Graduation Rate (US Avg 67.3%)	93.2%	7 of 7 districts
Average Composite SAT I Score (US Avg 1026)	882	7 of 7 districts, 3 MFRs
Average ACT Score (US Avg 20.8)	19	4 of 7 districts, 3 MFRs
Available Graduate/PhD Programs	1	
Available Colleges and/or Universities	2	
Available Vocational and/or Technical Schools	1	

Employment

Unemployment and job growth rates provide an indicator of job availability in the local community. National rates from the Bureau of Labor Statistics are also provided. For each entry, the basis of the data (either MSA or number of counties in the MHA or the county of the installation) is indicated.

The unemployment rates for the last five years:

	1999	2000	2001	2002	2003
Local Data	6.9%	7.3%	6.6%	7.2%	7.2%
National	4.2%	4.0%	4.7%	5.8%	6.0%
Basis:	2 of 2 counties	2 of 2 counties	2 of 2 counties	2 of 2 counties	2 of 2 counties

The annual job growth rate for the last five-years:

	1999	2000	2001	2002	2003
Local Data	5.9%	4.3%	4.2%	4.9%	3.0%
National	1.5%	2.4%	.03%	-.31%	.86%
Basis:	2 of 2 counties	2 of 2 counties	2 of 2 counties	2 of 2 counties	2 of 2 counties

Housing

This attribute provides an indication of availability of housing, both sales and rental, in the local community. Note: According to the 2000 Census, Vacant Sale and Vacant Rental Units do not equal total Vacant Housing Units. Vacant housing units may also include units that are vacant but not on the market for sale or rent. For each entry, the basis of the data (either MSA or number of counties in the MHA or the county of the installation) is indicated.

Total Vacant Housing Units	82,963	Basis:

Vacant Sale Units	10,308	2 of 2 counties
Vacant Rental Units	13,552	

Medical Providers

This attribute provides an indicator of availability of medical care for military and DoD civilians in the local community. The table reflects the raw number of physicians/beds and ratio of physicians/beds to population. The basis of the data (either MSA or number of counties in the MHA or the county of the installation) is indicated.

	# Physicians	# Beds	Population	
Local Community	2,199	2,941	1,687,748	Basis: 2 of 2 counties
Ratio	1:768	1:574		
National Ratio (2003)	1:421.2	1:373.7		

Safety/Crime

The local community's Uniform Crime Reports (UCR) Index for 2002 per 100,000 people and the national UCR based on information from the Federal Bureau of Investigation (FBI) for 2002 is provided. The basis of the data (either MSA or state) is indicated.

Local UCR	3,943.7	Basis: state
National UCR	4,118.8	

Transportation

Distance to an airport shows convenience and availability of airline transportation. Public transportation shows potential for members and DoD civilians to use it to commute to/from work under normal circumstances and for leisure.

Distance from NAF_EL_CENTRO_CA to nearest commercial airport: 9.0 miles
Is NAF_EL_CENTRO_CA served by regularly scheduled public transportation? No

Utilities

This attribute identifies a local community's water and sewer systems' ability to receive 1,000 additional people.

Does the local community's water system have the ability to meet an expanded need of an additional 1,000 people moving in the local community? Yes

Does the local community's sewer system have the ability to meet an expanded need of an additional 1,000 people moving in the local community? Yes

NAS_ATLANTA_GA, GA

Demographics

The following tables provide a short description of the area near the installation/activity. NAS_ATLANTA_GA is within Marietta, GA, the nearest city with a population of 100,000 or more. The nearest metropolitan statistical area (MSA) is

MSA	Population
Atlanta, GA MSA	4,112,198

The following entities comprise the military housing area (MHA):

County/City	Population
Carroll	87268
Cherokee	141903
Clayton	236517
Cobb	607751
Dekalb	665865
Douglas	92174
Fayette	91263
Fulton	816006
Gwinnett	588448
Henry	119341
Oglethorpe	12635
Rockdale	70111
Total	3,529,282

Child Care

This attribute captures the number of nationally accredited child-care centers within the local community: 13

Cost of Living

Cost of Living provides a relative measure of cost of living in the local community. General Schedule (GS) Locality pay provides a relative scale to compare local salaries with government salaries and Basic Allowance for Housing (BAH) is an indicator of the local rental market. In-state tuition is an indicator of the support provided by the state for active duty family members to participate in higher-level education opportunities. For median household income and house value, the basis of the data (either MSA or number of counties in the MHA or the county of the installation) is indicated.

Median Household Income	(US Avg $41,994)	$51,948	Basis: MSA
Median House Value	(US Avg $119,600)	$135,300	
GS Locality Pay	("Rest of US" 10.9%)	12.6%	
O-3 with Dependents BAH Rate		$1,385	
In-state Tuition for Family Member		Yes	
In-state Tuition Continues if Member PCSs Out of State		Yes	

Education

This attribute defines the population in local school districts and identifies capacity. The pupil/teacher ratio, graduation rate, and composite SAT I/ACT scores provide a relative quality indicator of education. This attribute also attempts to give communities credit for the potential intellectual capital they provide.

NOTE: "MFR"--means a Memorandum For Record is on file at the installation/activity/agency to document problems in obtaining the required information. Reasons for not being able to obtain information may be that the school district refused to provide the information or the school district does not use or track the information. For each entry, the number of school districts for which data are available of the total number of school districts reported, and the number of MFRs is indicated.

		Basis
School District(s) Capacity		0 of 6 districts, 1 MFR
Students Enrolled	219,877	6 of 6 districts
Average Pupil/Teacher Ratio	14.9:1	6 of 6 districts
High School Students Enrolled	15,261	6 of 6 districts
Average High School Graduation Rate (US Avg 67.3%)	73.6%	6 of 6 districts, 1 MFR
Average Composite SAT I Score (US Avg 1026)	1031	6 of 6 districts
Average ACT Score (US Avg 20.8)	21	6 of 6 districts
Available Graduate/PhD Programs	20	
Available Colleges and/or Universities	30	
Available Vocational and/or Technical Schools	8	

Employment

Unemployment and job growth rates provide an indicator of job availability in the local community. National rates from the Bureau of Labor Statistics are also provided. For each entry, the basis of the data (either MSA or number of counties in the MHA or the county of the installation) is indicated.

The unemployment rates for the last five years:

	1999	2000	2001	2002	2003
Local Data	3.1%	2.9%	3.5%	5.3%	4.9%
National	4.2%	4.0%	4.7%	5.8%	6.0%
Basis:	MSA	MSA	MSA	MSA	MSA

The annual job growth rate for the last five-years:

	1999	2000	2001	2002	2003
Local Data	3.0%	3.3%	- .4%	.3%	3.0%
National	1.5%	2.4%	.03%	-.31%	.86%
Basis:	MSA	MSA	MSA	MSA	MSA

Housing

This attribute provides an indication of availability of housing, both sales and rental, in the local community. Note: According to the 2000 Census, Vacant Sale and Vacant Rental Units do not equal total Vacant Housing Units. Vacant housing units may also include units that are vacant but not on the market for sale or rent. For each entry, the basis of the data (either MSA or number of counties in the MHA or the county of the installation) is indicated.

Total Vacant Housing Units	84,697	Basis: MSA
Vacant Sale Units	20,964	
Vacant Rental Units	36,004	

Medical Providers

This attribute provides an indicator of availability of medical care for military and DoD civilians in the local community. The table reflects the raw number of physicians/beds and ratio of physicians/beds to population. The basis of the data (either MSA or number of counties in the MHA or the county of the installation) is indicated.

	# Physicians	# Beds	Population	
Local Community	9,278	7,759	4,112,198	Basis: MSA
Ratio	1:443	1:530		
National Ratio (2003)	1:421.2	1:373.7		

Safety/Crime

The local community's Uniform Crime Reports (UCR) Index for 2002 per 100,000 people and the national UCR based on information from the Federal Bureau of Investigation (FBI) for 2002 is provided. The basis of the data (either MSA or state) is indicated.

Local UCR	4,638.5	Basis: MSA
National UCR	4,118.8	

Transportation

Distance to an airport shows convenience and availability of airline transportation. Public transportation shows potential for members and DoD civilians to use it to commute to/from work under normal circumstances and for leisure.

Distance from NAS_ATLANTA_GA to nearest commercial airport: 28.0 miles
Is NAS_ATLANTA_GA served by regularly scheduled public transportation? No

Utilities

This attribute identifies a local community's water and sewer systems' ability to receive 1,000 additional people.

Does the local community's water system have the ability to meet an expanded need of an additional 1,000 people moving in the local community? Yes

Does the local community's sewer system have the ability to meet an expanded need of an additional 1,000 people moving in the local community? Yes

NAS_BRUNSWICK_ME, ME

Demographics

The following tables provide a short description of the area near the installation/activity. NAS_BRUNSWICK_ME is 121 miles from Manchester, NH, the nearest city with a population of 100,000 or more. The nearest metropolitan statistical area (MSA) is

MSA	Population
Portland, ME NECMA	265,612

The following entities comprise the military housing area (MHA):

County/City	Population
Androscoggin	103793
Cumberland	265612
Kennebec	117114
Oxford	54755
Sagadahoc	35214
Total	576,488

Child Care

This attribute captures the number of nationally accredited child-care centers within the local community: 14

Cost of Living

Cost of Living provides a relative measure of cost of living in the local community. General Schedule (GS) Locality pay provides a relative scale to compare local salaries with government salaries and Basic Allowance for Housing (BAH) is an indicator of the local rental market. In-state tuition is an indicator of the support provided by the state for active duty family members to participate in higher-level education opportunities. For median household income and house value, the basis of the data (either MSA or number of counties in the MHA or the county of the installation) is indicated.

Median Household Income	(US Avg $41,994)	$44,048	Basis: MSA
Median House Value	(US Avg $119,600)	$131,200	
GS Locality Pay	("Rest of US" 10.9%)	10.9%	
O-3 with Dependents BAH Rate		$1,308	
In-state Tuition for Family Member		Yes	
In-state Tuition Continues if Member PCSs Out of State		No	

Education

This attribute defines the population in local school districts and identifies capacity. The pupil/teacher ratio, graduation rate, and composite SAT I/ACT scores provide a relative quality indicator of education. This attribute also attempts to give communities credit for the potential intellectual capital they provide.

NOTE: "MFR"--means a Memorandum For Record is on file at the installation/activity/agency to document problems in obtaining the required information. Reasons for not being able to obtain information may be that the school district refused to provide the information or the school district does not use or track the information. For each entry, the number of school districts for which data are available of the total number of school districts reported, and the number of MFRs is indicated.

		Basis
School District(s) Capacity	29,672	15 of 15 districts
Students Enrolled	31,704	15 of 15 districts
Average Pupil/Teacher Ratio	12.1:1	15 of 15 districts
High School Students Enrolled	10,479	15 of 15 districts
Average High School Graduation Rate (US Avg 67.3%)	86.5%	15 of 15 districts
Average Composite SAT I Score (US Avg 1026)	1023	15 of 15 districts
Average ACT Score (US Avg 20.8)	23	3 of 15 districts
Available Graduate/PhD Programs	2	
Available Colleges and/or Universities	3	
Available Vocational and/or Technical Schools	2	

Employment

Unemployment and job growth rates provide an indicator of job availability in the local community. National rates from the Bureau of Labor Statistics are also provided. For each entry, the basis of the data (either MSA or number of counties in the MHA or the county of the installation) is indicated.

The unemployment rates for the last five years:

	1999	2000	2001	2002	2003
Local Data	2.1%	1.8%	2.2%	2.7%	2.9%
National	4.2%	4.0%	4.7%	5.8%	6.0%
Basis:	MSA	MSA	MSA	MSA	MSA

The annual job growth rate for the last five-years:

	1999	2000	2001	2002	2003
Local Data	1.9%	3.8%	.9%	-1.3%	1.7%
National	1.5%	2.4%	.03%	-.31%	.86%
Basis:	MSA	MSA	MSA	MSA	MSA

Housing

This attribute provides an indication of availability of housing, both sales and rental, in the local community. Note: According to the 2000 Census, Vacant Sale and Vacant Rental Units do not equal total Vacant Housing Units. Vacant housing units may also include units that are vacant but not on the market for sale or rent. For each entry, the basis of the data (either MSA or number of counties in the MHA or the county of the installation) is indicated.

Total Vacant Housing Units	14,611	Basis: MSA
Vacant Sale Units	611	
Vacant Rental Units	1,450	

Medical Providers

This attribute provides an indicator of availability of medical care for military and DoD civilians in the local community. The table reflects the raw number of physicians/beds and ratio of physicians/beds to population. The basis of the data (either MSA or number of counties in the MHA or the county of the installation) is indicated.

	# Physicians	# Beds	Population	
Local Community	1,252	877	265,612	Basis: MSA
Ratio	1:212	1:303		
National Ratio (2003)	1:421.2	1:373.7		

Safety/Crime

The local community's Uniform Crime Reports (UCR) Index for 2002 per 100,000 people and the national UCR based on information from the Federal Bureau of Investigation (FBI) for 2002 is provided. The basis of the data (either MSA or state) is indicated.

Local UCR	3,148.8	Basis: MSA
National UCR	4,118.8	

Transportation

Distance to an airport shows convenience and availability of airline transportation. Public transportation shows potential for members and DoD civilians to use it to commute to/from work under normal circumstances and for leisure.

Distance from NAS_BRUNSWICK_ME to nearest commercial airport: 26.0 miles
Is NAS_BRUNSWICK_ME served by regularly scheduled public transportation? No

Utilities

This attribute identifies a local community's water and sewer systems' ability to receive 1,000 additional people.

Does the local community's water system have the ability to meet an expanded need of an additional 1,000 people moving in the local community? Yes

Does the local community's sewer system have the ability to meet an expanded need of an additional 1,000 people moving in the local community? Yes

NAS_CORPUS_CHRISTI_TX, TX

Demographics

The following tables provide a short description of the area near the installation/activity. NAS_CORPUS_CHRISTI_TX is within Corpus Christi, TX, the nearest city with a population of 100,000 or more. The nearest metropolitan statistical area (MSA) is

MSA	Population
Corpus Christi, TX MSA	380,783

The following entities comprise the military housing area (MHA):

County/City	Population
Jim Wells	39326
Nueces	313645
San Patricio	67138
Webb	193117
Total	613,226

Child Care

This attribute captures the number of nationally accredited child-care centers within the local community: 4

Cost of Living

Cost of Living provides a relative measure of cost of living in the local community. General Schedule (GS) Locality pay provides a relative scale to compare local salaries with government salaries and Basic Allowance for Housing (BAH) is an indicator of the local rental market. In-state tuition is an indicator of the support provided by the state for active duty family members to participate in higher-level education opportunities. For median household income and house value, the basis of the data (either MSA or number of counties in the MHA or the county of the installation) is indicated.

Median Household Income	(US Avg $41,994)	$35,773	Basis: MSA
Median House Value	(US Avg $119,600)	$69,500	
GS Locality Pay	("Rest of US" 10.9%)	10.9%	
O-3 with Dependents BAH Rate		$1,137	
In-state Tuition for Family Member		Yes	
In-state Tuition Continues if Member PCSs Out of State		Yes	

Education

This attribute defines the population in local school districts and identifies capacity. The pupil/teacher ratio, graduation rate, and composite SAT I/ACT scores provide a relative quality indicator of education. This attribute also attempts to give communities credit for the potential intellectual capital they provide.

NOTE: "MFR"--means a Memorandum For Record is on file at the installation/activity/agency to document problems in obtaining the required information. Reasons for not being able to obtain information may be that the school district refused to provide the information or the school district does not use or track the information. For each entry, the number of school districts for which data are available of the total number of school districts reported, and the number of MFRs is indicated.

		Basis
School District(s) Capacity	75,844	10 of 10 districts
Students Enrolled	62,727	10 of 10 districts
Average Pupil/Teacher Ratio	15.5:1	10 of 10 districts
High School Students Enrolled	17,767	9 of 10 districts, 1 MFR
Average High School Graduation Rate (US Avg 67.3%)	82.1%	9 of 10 districts, 1 MFR
Average Composite SAT I Score (US Avg 1026)	974	9 of 10 districts, 1 MFR
Average ACT Score (US Avg 20.8)	20	9 of 10 districts, 1 MFR
Available Graduate/PhD Programs	1	
Available Colleges and/or Universities	2	
Available Vocational and/or Technical Schools	0	

Employment

Unemployment and job growth rates provide an indicator of job availability in the local community. National rates from the Bureau of Labor Statistics are also provided. For each entry, the basis of the data (either MSA or number of counties in the MHA or the county of the installation) is indicated.

The unemployment rates for the last five years:

	1999	2000	2001	2002	2003
Local Data	6.5%	6.3%	5.7%	6.2%	6.7%
National	4.2%	4.0%	4.7%	5.8%	6.0%
Basis:	MSA	MSA	MSA	MSA	MSA

The annual job growth rate for the last five-years:

	1999	2000	2001	2002	2003
Local Data	.4%	- .4%	.9%	.3%	2.5%
National	1.5%	2.4%	.03%	-.31%	.86%
Basis:	MSA	MSA	MSA	MSA	MSA

Housing

This attribute provides an indication of availability of housing, both sales and rental, in the local community. Note: According to the 2000 Census, Vacant Sale and Vacant Rental Units do not equal total Vacant Housing Units. Vacant housing units may also include units that are vacant but not on the market for sale or rent. For

each entry, the basis of the data (either MSA or number of counties in the MHA or the county of the installation) is indicated.

Total Vacant Housing Units	15,447	Basis: MSA
Vacant Sale Units	2,141	
Vacant Rental Units	5,472	

Medical Providers

This attribute provides an indicator of availability of medical care for military and DoD civilians in the local community. The table reflects the raw number of physicians/beds and ratio of physicians/beds to population. The basis of the data (either MSA or number of counties in the MHA or the county of the installation) is indicated.

	# Physicians	# Beds	Population	
Local Community	855	978	380,783	Basis: MSA
Ratio	1:445	1:389		
National Ratio (2003)	1:421.2	1:373.7		

Safety/Crime

The local community's Uniform Crime Reports (UCR) Index for 2002 per 100,000 people and the national UCR based on information from the Federal Bureau of Investigation (FBI) for 2002 is provided. The basis of the data (either MSA or state) is indicated.

Local UCR	6,385.0	Basis: MSA
National UCR	4,118.8	

Transportation

Distance to an airport shows convenience and availability of airline transportation. Public transportation shows potential for members and DoD civilians to use it to commute to/from work under normal circumstances and for leisure.

Distance from NAS_CORPUS_CHRISTI_TX to nearest commercial airport: 17.9 miles
Is NAS_CORPUS_CHRISTI_TX served by regularly scheduled public transportation? Yes

Utilities

This attribute identifies a local community's water and sewer systems' ability to receive 1,000 additional people.

Does the local community's water system have the ability to meet an expanded need of an additional 1,000 people moving in the local community? Yes

Does the local community's sewer system have the ability to meet an expanded need of an additional 1,000 people moving in the local community? Yes

NAS_FALLON_NV, NV

Demographics

The following tables provide a short description of the area near the installation/activity. NAS_FALLON_NV is 65 miles from Reno, NV, the nearest city with a population of 100,000 or more. The nearest metropolitan statistical area (MSA) is

MSA	Population
Reno, NV MSA	339,486

The following entities comprise the military housing area (MHA):

County/City	Population
Churchill	23982
Lyon	34501
Total	58,483

Child Care

This attribute captures the number of nationally accredited child-care centers within the local community: 0

Cost of Living

Cost of Living provides a relative measure of cost of living in the local community. General Schedule (GS) Locality pay provides a relative scale to compare local salaries with government salaries and Basic Allowance for Housing (BAH) is an indicator of the local rental market. In-state tuition is an indicator of the support provided by the state for active duty family members to participate in higher-level education opportunities. For median household income and house value, the basis of the data (either MSA or number of counties in the MHA or the county of the installation) is indicated.

Median Household Income	(US Avg $41,994)	$40,744	Basis: 2 of 2 counties
Median House Value	(US Avg $119,600)	$118,339	
GS Locality Pay	("Rest of US" 10.9%)	10.9%	
O-3 with Dependents BAH Rate		$1,363	
In-state Tuition for Family Member		Yes	
In-state Tuition Continues if Member PCSs Out of State		Yes	

Education

This attribute defines the population in local school districts and identifies capacity. The pupil/teacher ratio, graduation rate, and composite SAT I/ACT scores provide a relative quality indicator of education. This attribute also attempts to give communities credit for the potential intellectual capital they provide.

NOTE: "MFR"--means a Memorandum For Record is on file at the installation/activity/agency to document problems in obtaining the required information. Reasons for not being able to obtain information may be that the school district refused to provide the information or the school district does not use or track the information. For

each entry, the number of school districts for which data are available of the total number of school districts reported, and the number of MFRs is indicated.

		Basis
School District(s) Capacity	4,831	1 of 1 district
Students Enrolled	4,571	1 of 1 district
Average Pupil/Teacher Ratio	16.6:1	1 of 1 district
High School Students Enrolled	1,353	1 of 1 district
Average High School Graduation Rate (US Avg 67.3%)	85.0%	1 of 1 district
Average Composite SAT I Score (US Avg 1026)	1047	1 of 1 district
Average ACT Score (US Avg 20.8)	21	1 of 1 district
Available Graduate/PhD Programs	0	
Available Colleges and/or Universities	2	
Available Vocational and/or Technical Schools	0	

Employment

Unemployment and job growth rates provide an indicator of job availability in the local community. National rates from the Bureau of Labor Statistics are also provided. For each entry, the basis of the data (either MSA or number of counties in the MHA or the county of the installation) is indicated.

The unemployment rates for the last five years:

	1999	2000	2001	2002	2003
Local Data	8.3%	7.3%	7.8%	6.7%	6.6%
National	4.2%	4.0%	4.7%	5.8%	6.0%
Basis:	2 of 2 counties	2 of 2 counties	2 of 2 counties	2 of 2 counties	2 of 2 counties

The annual job growth rate for the last five-years:

	1999	2000	2001	2002	2003
Local Data	1.2%	3.5%	- .8%	4.4%	- .8%
National	1.5%	2.4%	.03%	-.31%	.86%
Basis:	2 of 2 counties	2 of 2 counties	2 of 2 counties	2 of 2 counties	2 of 2 counties

Housing

This attribute provides an indication of availability of housing, both sales and rental, in the local community. Note: According to the 2000 Census, Vacant Sale and Vacant Rental Units do not equal total Vacant Housing Units. Vacant housing units may also include units that are vacant but not on the market for sale or rent. For each entry, the basis of the data (either MSA or number of counties in the MHA or the county of the installation) is indicated.

Total Vacant Housing Units	2,092	Basis: 2 of 2 counties
Vacant Sale Units	561	
Vacant Rental Units	682	

Medical Providers

This attribute provides an indicator of availability of medical care for military and DoD civilians in the local community. The table reflects the raw number of physicians/beds and ratio of physicians/beds to population. The basis of the data (either MSA or number of counties in the MHA or the county of the installation) is indicated.

	# Physicians	# Beds	Population	
Local Community	27	103	58,483	Basis: 2 of 2 counties
Ratio	1:2,166	1:568		
National Ratio (2003)	1:421.2	1:373.7		

Safety/Crime

The local community's Uniform Crime Reports (UCR) Index for 2002 per 100,000 people and the national UCR based on information from the Federal Bureau of Investigation (FBI) for 2002 is provided. The basis of the data (either MSA or state) is indicated.

Local UCR	4,497.5	Basis: state
National UCR	4,118.8	

Transportation

Distance to an airport shows convenience and availability of airline transportation. Public transportation shows potential for members and DoD civilians to use it to commute to/from work under normal circumstances and for leisure.

Distance from NAS_FALLON_NV to nearest commercial airport: 71.0 miles
Is NAS_FALLON_NV served by regularly scheduled public transportation? No

Utilities

This attribute identifies a local community's water and sewer systems' ability to receive 1,000 additional people.

Does the local community's water system have the ability to meet an expanded need of an additional 1,000 people moving in the local community? Yes

Does the local community's sewer system have the ability to meet an expanded need of an additional 1,000 people moving in the local community? Yes

NAS_JACKSONVILLE_FL, FL

Demographics

The following tables provide a short description of the area near the installation/activity. NAS_JACKSONVILLE_FL is within Jacksonville, FL, the nearest city with a population of 100,000 or more. The nearest metropolitan statistical area (MSA) is

MSA	Population
Jacksonville, FL MSA	1,100,491

The following entities comprise the military housing area (MHA):

County/City	Population
Baker	22259
Bradford	26088
Clay	140814
Duval	778879
Nassau	57663
St. Johns	123135
Total	1,148,838

Child Care

This attribute captures the number of nationally accredited child-care centers within the local community: 57

Cost of Living

Cost of Living provides a relative measure of cost of living in the local community. General Schedule (GS) Locality pay provides a relative scale to compare local salaries with government salaries and Basic Allowance for Housing (BAH) is an indicator of the local rental market. In-state tuition is an indicator of the support provided by the state for active duty family members to participate in higher-level education opportunities. For median household income and house value, the basis of the data (either MSA or number of counties in the MHA or the county of the installation) is indicated.

Median Household Income	(US Avg $41,994)	$42,439	Basis: MSA
Median House Value	(US Avg $119,600)	$98,100	
GS Locality Pay	("Rest of US" 10.9%)	10.9%	
O-3 with Dependents BAH Rate		$1,074	
In-state Tuition for Family Member		Yes	
In-state Tuition Continues if Member PCSs Out of State		Yes	

Education

This attribute defines the population in local school districts and identifies capacity. The pupil/teacher ratio, graduation rate, and composite SAT I/ACT scores provide a relative quality indicator of education. This attribute also attempts to give communities credit for the potential intellectual capital they provide.

NOTE: "MFR"--means a Memorandum For Record is on file at the installation/activity/agency to document problems in obtaining the required information. Reasons for not being able to obtain information may be that the school district refused to provide the information or the school district does not use or track the information. For each entry, the number of school districts for which data are available of the total number of school districts reported, and the number of MFRs is indicated.

		Basis
School District(s) Capacity	200,352	3 of 3 districts
Students Enrolled	179,921	3 of 3 districts
Average Pupil/Teacher Ratio	18.7:1	3 of 3 districts
High School Students Enrolled	47,791	3 of 3 districts
Average High School Graduation Rate (US Avg 67.3%)	67.9%	3 of 3 districts
Average Composite SAT I Score (US Avg 1026)	992	3 of 3 districts
Average ACT Score (US Avg 20.8)	21	3 of 3 districts
Available Graduate/PhD Programs	4	
Available Colleges and/or Universities	11	
Available Vocational and/or Technical Schools	3	

Employment

Unemployment and job growth rates provide an indicator of job availability in the local community. National rates from the Bureau of Labor Statistics are also provided. For each entry, the basis of the data (either MSA or number of counties in the MHA or the county of the installation) is indicated.

The unemployment rates for the last five years:

	1999	2000	2001	2002	2003
Local Data	3.0%	3.1%	4.2%	5.3%	5.2%
National	4.2%	4.0%	4.7%	5.8%	6.0%
Basis:	MSA	MSA	MSA	MSA	MSA

The annual job growth rate for the last five-years:

	1999	2000	2001	2002	2003
Local Data	2.6%	2.5%	.4%	-1.2%	.5%
National	1.5%	2.4%	.03%	-.31%	.86%
Basis:	MSA	MSA	MSA	MSA	MSA

Housing

This attribute provides an indication of availability of housing, both sales and rental, in the local community. Note: According to the 2000 Census, Vacant Sale and Vacant Rental Units do not equal total Vacant Housing Units. Vacant housing units may also include units that are vacant but not on the market for sale or rent. For each entry, the basis of the data (either MSA or number of counties in the MHA or the county of the installation) is indicated.

Total Vacant Housing Units	41,867	Basis: MSA
Vacant Sale Units	5,939	
Vacant Rental Units	15,221	

Medical Providers

This attribute provides an indicator of availability of medical care for military and DoD civilians in the local community. The table reflects the raw number of physicians/beds and ratio of physicians/beds to population. The basis of the data (either MSA or number of counties in the MHA or the county of the installation) is indicated.

	# Physicians	# Beds	Population	
Local Community	2,866	3,043	1,100,491	Basis: MSA
Ratio	1:384	1:362		
National Ratio (2003)	1:421.2	1:373.7		

Safety/Crime

The local community's Uniform Crime Reports (UCR) Index for 2002 per 100,000 people and the national UCR based on information from the Federal Bureau of Investigation (FBI) for 2002 is provided. The basis of the data (either MSA or state) is indicated.

Local UCR	5,821.5	Basis: MSA
National UCR	4,118.8	

Transportation

Distance to an airport shows convenience and availability of airline transportation. Public transportation shows potential for members and DoD civilians to use it to commute to/from work under normal circumstances and for leisure.

Distance from NAS_JACKSONVILLE_FL to nearest commercial airport: 24.0 miles
Is NAS_JACKSONVILLE_FL served by regularly scheduled public transportation? Yes

Utilities

This attribute identifies a local community's water and sewer systems' ability to receive 1,000 additional people.

Does the local community's water system have the ability to meet an expanded need of an additional 1,000 people moving in the local community? Yes

Does the local community's sewer system have the ability to meet an expanded need of an additional 1,000 people moving in the local community? Yes

NAS_JRB_FT_WORTH_TX, TX

Demographics

The following tables provide a short description of the area near the installation/activity. NAS_JRB_FT_WORTH_TX is 3.6 miles from Fort Worth, TX, the nearest city with a population of 100,000 or more. The nearest metropolitan statistical area (MSA) is

MSA	Population
Fort Worth-Arlington, TX PMSA	1,702,625

The following entities comprise the military housing area (MHA):

County/City	Population
Hood	41100
Johnson	126811
Parker	88495
Tarrant	1446219
Wise	48793
Total	1,751,418

Child Care

This attribute captures the number of nationally accredited child-care centers within the local community: 42

Cost of Living

Cost of Living provides a relative measure of cost of living in the local community. General Schedule (GS) Locality pay provides a relative scale to compare local salaries with government salaries and Basic Allowance for Housing (BAH) is an indicator of the local rental market. In-state tuition is an indicator of the support provided by the state for active duty family members to participate in higher-level education opportunities. For median household income and house value, the basis of the data (either MSA or number of counties in the MHA or the county of the installation) is indicated.

Median Household Income	(US Avg $41,994)	$45,962	Basis: MSA
Median House Value	(US Avg $119,600)	$90,300	
GS Locality Pay	("Rest of US" 10.9%)	13.9%	
O-3 with Dependents BAH Rate		$1,237	
In-state Tuition for Family Member		Yes	
In-state Tuition Continues if Member PCSs Out of State		Yes	

Education

This attribute defines the population in local school districts and identifies capacity. The pupil/teacher ratio, graduation rate, and composite SAT I/ACT scores provide a relative quality indicator of education. This attribute also attempts to give communities credit for the potential intellectual capital they provide.

NOTE: "MFR"--means a Memorandum For Record is on file at the installation/activity/agency to document problems in obtaining the required information. Reasons for not being able to obtain information may be that the school district refused to provide the information or the school district does not use or track the information. For each entry, the number of school districts for which data are available of the total number of school districts reported, and the number of MFRs is indicated.

		Basis
School District(s) Capacity	348,184	38 of 41 districts, 28 MFRs
Students Enrolled	324,141	41 of 41 districts
Average Pupil/Teacher Ratio	15.6:1	41 of 41 districts
High School Students Enrolled	88,690	41 of 41 districts
Average High School Graduation Rate (US Avg 67.3%)	90.7%	41 of 41 districts
Average Composite SAT I Score (US Avg 1026)	995	41 of 41 districts
Average ACT Score (US Avg 20.8)	20	41 of 41 districts
Available Graduate/PhD Programs	5	
Available Colleges and/or Universities	23	
Available Vocational and/or Technical Schools	6	

Employment

Unemployment and job growth rates provide an indicator of job availability in the local community. National rates from the Bureau of Labor Statistics are also provided. For each entry, the basis of the data (either MSA or number of counties in the MHA or the county of the installation) is indicated.

The unemployment rates for the last five years:

	1999	2000	2001	2002	2003
Local Data	3.1%	3.2%	4.1%	6.1%	6.4%
National	4.2%	4.0%	4.7%	5.8%	6.0%
Basis:	MSA	MSA	MSA	MSA	MSA

The annual job growth rate for the last five-years:

	1999	2000	2001	2002	2003
Local Data	2.8%	2.4%	.2%	- .4%	1.0%
National	1.5%	2.4%	.03%	-.31%	.86%
Basis:	MSA	MSA	MSA	MSA	MSA

Housing

This attribute provides an indication of availability of housing, both sales and rental, in the local community. Note: According to the 2000 Census, Vacant Sale and Vacant Rental Units do not equal total Vacant Housing Units. Vacant housing units may also include units that are vacant but not on the market for sale or rent. For each entry, the basis of the data (either MSA or number of counties in the MHA or the county of the installation) is indicated.

Total Vacant Housing Units	40,481	Basis: MSA
Vacant Sale Units	7,227	
Vacant Rental Units	19,815	

Medical Providers

This attribute provides an indicator of availability of medical care for military and DoD civilians in the local community. The table reflects the raw number of physicians/beds and ratio of physicians/beds to population. The basis of the data (either MSA or number of counties in the MHA or the county of the installation) is indicated.

	# Physicians	# Beds	Population	
Local Community	2,862	3,178	1,702,625	Basis: MSA
Ratio	1:595	1:536		
National Ratio (2003)	1:421.2	1:373.7		

Safety/Crime

The local community's Uniform Crime Reports (UCR) Index for 2002 per 100,000 people and the national UCR based on information from the Federal Bureau of Investigation (FBI) for 2002 is provided. The basis of the data (either MSA or state) is indicated.

Local UCR	5,763.6	Basis: MSA
National UCR	4,118.8	

Transportation

Distance to an airport shows convenience and availability of airline transportation. Public transportation shows potential for members and DoD civilians to use it to commute to/from work under normal circumstances and for leisure.

Distance from NAS_JRB_FT_WORTH_TX to nearest commercial airport: 35.7 miles
Is NAS_JRB_FT_WORTH_TX served by regularly scheduled public transportation? No

Utilities

This attribute identifies a local community's water and sewer systems' ability to receive 1,000 additional people.

Does the local community's water system have the ability to meet an expanded need of an additional 1,000 people moving in the local community? Yes

Does the local community's sewer system have the ability to meet an expanded need of an additional 1,000 people moving in the local community? Yes

NAS_JRB_NEW_ORLEANS_LA, LA

Demographics

The following tables provide a short description of the area near the installation/activity. NAS_JRB_NEW_ORLEANS_LA is 12 miles from New Orleans, LA, the nearest city with a population of 100,000 or more. The nearest metropolitan statistical area (MSA) is

MSA	Population
New Orleans, LA MSA	1,337,726

The following entities comprise the military housing area (MHA):

County/City	Population
Hancock	42967
Jefferson	455466
Orleans	484674
Plaquemines	26757
St. Bernard	67229
St. Helena	10525
St. Tammany	191268
Tangipahoa	100588
Total	1,379,474

Child Care

This attribute captures the number of nationally accredited child-care centers within the local community: 29

Cost of Living

Cost of Living provides a relative measure of cost of living in the local community. General Schedule (GS) Locality pay provides a relative scale to compare local salaries with government salaries and Basic Allowance for Housing (BAH) is an indicator of the local rental market. In-state tuition is an indicator of the support provided by the state for active duty family members to participate in higher-level education opportunities. For median household income and house value, the basis of the data (either MSA or number of counties in the MHA or the county of the installation) is indicated.

Median Household Income	(US Avg $41,994)	$35,317	Basis: MSA
Median House Value	(US Avg $119,600)	$98,700	
GS Locality Pay	("Rest of US" 10.9%)	10.9%	
O-3 with Dependents BAH Rate		$1,133	
In-state Tuition for Family Member		Yes	
In-state Tuition Continues if Member PCSs Out of State		Yes	

Education

This attribute defines the population in local school districts and identifies capacity. The pupil/teacher ratio, graduation rate, and composite SAT I/ACT scores provide a relative quality indicator of education. This attribute also attempts to give communities credit for the potential intellectual capital they provide.

NOTE: "MFR"--means a Memorandum For Record is on file at the installation/activity/agency to document problems in obtaining the required information. Reasons for not being able to obtain information may be that the school district refused to provide the information or the school district does not use or track the information. For each entry, the number of school districts for which data are available of the total number of school districts reported, and the number of MFRs is indicated.

		Basis
School District(s) Capacity		0 of 4 districts, 4 MFRs
Students Enrolled	135,292	4 of 4 districts
Average Pupil/Teacher Ratio	15.8:1	4 of 4 districts
High School Students Enrolled	34,726	4 of 4 districts
Average High School Graduation Rate (US Avg 67.3%)	91.9%	4 of 4 districts
Average Composite SAT I Score (US Avg 1026)	1062	1 of 4 districts, 3 MFRs
Average ACT Score (US Avg 20.8)	18	4 of 4 districts
Available Graduate/PhD Programs	9	
Available Colleges and/or Universities	12	
Available Vocational and/or Technical Schools	2	

Employment

Unemployment and job growth rates provide an indicator of job availability in the local community. National rates from the Bureau of Labor Statistics are also provided. For each entry, the basis of the data (either MSA or number of counties in the MHA or the county of the installation) is indicated.

The unemployment rates for the last five years:

	1999	2000	2001	2002	2003
Local Data	4.3%	4.9%	5.1%	5.4%	5.8%
National	4.2%	4.0%	4.7%	5.8%	6.0%
Basis:	MSA	MSA	MSA	MSA	MSA

The annual job growth rate for the last five-years:

	1999	2000	2001	2002	2003
Local Data	.2%	-1.8%	.4%	-3.5%	1.4%
National	1.5%	2.4%	.03%	-.31%	.86%
Basis:	MSA	MSA	MSA	MSA	MSA

Housing

This attribute provides an indication of availability of housing, both sales and rental, in the local community. Note: According to the 2000 Census, Vacant Sale and Vacant Rental Units do not equal total Vacant Housing Units. Vacant housing units may also include units that are vacant but not on the market for sale or rent. For each entry, the basis of the data (either MSA or number of counties in the MHA or the county of the installation) is indicated.

Total Vacant Housing Units	50,655	Basis: MSA
Vacant Sale Units	6,321	
Vacant Rental Units	16,782	

Medical Providers

This attribute provides an indicator of availability of medical care for military and DoD civilians in the local community. The table reflects the raw number of physicians/beds and ratio of physicians/beds to population. The basis of the data (either MSA or number of counties in the MHA or the county of the installation) is indicated.

	# Physicians	# Beds	Population	
Local Community	4,902	5,684	1,337,726	Basis: MSA
Ratio	1:273	1:235		
National Ratio (2003)	1:421.2	1:373.7		

Safety/Crime

The local community's Uniform Crime Reports (UCR) Index for 2002 per 100,000 people and the national UCR based on information from the Federal Bureau of Investigation (FBI) for 2002 is provided. The basis of the data (either MSA or state) is indicated.

Local UCR	5,180.4	Basis: MSA
National UCR	4,118.8	

Transportation

Distance to an airport shows convenience and availability of airline transportation. Public transportation shows potential for members and DoD civilians to use it to commute to/from work under normal circumstances and for leisure.

Distance from NAS_JRB_NEW_ORLEANS_LA to nearest commercial airport: 25.0 miles
Is NAS_JRB_NEW_ORLEANS_LA served by regularly scheduled public transportation? No

Utilities

This attribute identifies a local community's water and sewer systems' ability to receive 1,000 additional people.

Does the local community's water system have the ability to meet an expanded need of an additional 1,000 people moving in the local community? Yes

Does the local community's sewer system have the ability to meet an expanded need of an additional 1,000 people moving in the local community? Yes

NAS_JRB_WILLOW_GROVE_PA, PA

Demographics

The following tables provide a short description of the area near the installation/activity. NAS_JRB_WILLOW_GROVE_PA is 15 miles from Philadelphia, PA, the nearest city with a population of 100,000 or more. The nearest metropolitan statistical area (MSA) is

MSA	Population
Philadelphia, PA-NJ PMSA	5,100,931

The following entities comprise the military housing area (MHA):

County/City	Population
Bucks	597635
Chester	433501
Montgomery	750097
Total	1,781,233

Child Care

This attribute captures the number of nationally accredited child-care centers within the local community: 37

Cost of Living

Cost of Living provides a relative measure of cost of living in the local community. General Schedule (GS) Locality pay provides a relative scale to compare local salaries with government salaries and Basic Allowance for Housing (BAH) is an indicator of the local rental market. In-state tuition is an indicator of the support provided by the state for active duty family members to participate in higher-level education opportunities. For median household income and house value, the basis of the data (either MSA or number of counties in the MHA or the county of the installation) is indicated.

Median Household Income	(US Avg $41,994)	$47,536	Basis: MSA
Median House Value	(US Avg $119,600)	$121,200	
GS Locality Pay	("Rest of US" 10.9%)	15.3%	
O-3 with Dependents BAH Rate		$1,792	
In-state Tuition for Family Member		Yes	
In-state Tuition Continues if Member PCSs Out of State		No	

Education

This attribute defines the population in local school districts and identifies capacity. The pupil/teacher ratio, graduation rate, and composite SAT I/ACT scores provide a relative quality indicator of education. This attribute also attempts to give communities credit for the potential intellectual capital they provide.

NOTE: "MFR"--means a Memorandum For Record is on file at the installation/activity/agency to document problems in obtaining the required information. Reasons for not being able to obtain information may be that the

school district refused to provide the information or the school district does not use or track the information. For each entry, the number of school districts for which data are available of the total number of school districts reported, and the number of MFRs is indicated.

		Basis
School District(s) Capacity	131,908	21 of 21 districts
Students Enrolled	130,846	21 of 21 districts
Average Pupil/Teacher Ratio	16.8:1	21 of 21 districts
High School Students Enrolled	27,982	21 of 21 districts
Average High School Graduation Rate (US Avg 67.3%)	94.2%	21 of 21 districts
Average Composite SAT I Score (US Avg 1026)	1042	21 of 21 districts
Average ACT Score (US Avg 20.8)	21	21 of 21 districts
Available Graduate/PhD Programs	36	
Available Colleges and/or Universities	54	
Available Vocational and/or Technical Schools	37	

Employment

Unemployment and job growth rates provide an indicator of job availability in the local community. National rates from the Bureau of Labor Statistics are also provided. For each entry, the basis of the data (either MSA or number of counties in the MHA or the county of the installation) is indicated.

The unemployment rates for the last five years:

	1999	2000	2001	2002	2003
Local Data	4.2%	3.9%	4.3%	5.5%	5.5%
National	4.2%	4.0%	4.7%	5.8%	6.0%
Basis:	MSA	MSA	MSA	MSA	MSA

The annual job growth rate for the last five-years:

	1999	2000	2001	2002	2003
Local Data	1.3%	- .4%	1.3%	.6%	- .8%
National	1.5%	2.4%	.03%	-.31%	.86%
Basis:	MSA	MSA	MSA	MSA	MSA

Housing

This attribute provides an indication of availability of housing, both sales and rental, in the local community. Note: According to the 2000 Census, Vacant Sale and Vacant Rental Units do not equal total Vacant Housing Units. Vacant housing units may also include units that are vacant but not on the market for sale or rent. For each entry, the basis of the data (either MSA or number of counties in the MHA or the county of the installation) is indicated.

Total Vacant Housing Units	133,597	Basis: MSA
Vacant Sale Units	23,424	

Vacant Rental Units	39,843	

Medical Providers

This attribute provides an indicator of availability of medical care for military and DoD civilians in the local community. The table reflects the raw number of physicians/beds and ratio of physicians/beds to population. The basis of the data (either MSA or number of counties in the MHA or the county of the installation) is indicated.

	# Physicians	# Beds	Population	
Local Community	19,100	14,561	5,100,931	Basis: MSA
Ratio	1:267	1:350		
National Ratio (2003)	1:421.2	1:373.7		

Safety/Crime

The local community's Uniform Crime Reports (UCR) Index for 2002 per 100,000 people and the national UCR based on information from the Federal Bureau of Investigation (FBI) for 2002 is provided. The basis of the data (either MSA or state) is indicated.

Local UCR	3,389.7	Basis: MSA
National UCR	4,118.8	

Transportation

Distance to an airport shows convenience and availability of airline transportation. Public transportation shows potential for members and DoD civilians to use it to commute to/from work under normal circumstances and for leisure.

Distance from NAS_JRB_WILLOW_GROVE_PA to nearest commercial airport: 39.0 miles
Is NAS_JRB_WILLOW_GROVE_PA served by regularly scheduled public transportation? Yes

Utilities

This attribute identifies a local community's water and sewer systems' ability to receive 1,000 additional people.

Does the local community's water system have the ability to meet an expanded need of an additional 1,000 people moving in the local community? Yes

Does the local community's sewer system have the ability to meet an expanded need of an additional 1,000 people moving in the local community? Yes

NAS_KEY_WEST_FL, FL

Demographics

The following tables provide a short description of the area near the installation/activity. NAS_KEY_WEST_FL is 165.5 miles from Miami, FL, the nearest city with a population of 100,000 or more. The nearest metropolitan statistical area (MSA) is

MSA	Population
Miami, FL MSA	251,377

The following entities comprise the military housing area (MHA):

County/City	Population
Monroe	79589
Total	79,589

Child Care

This attribute captures the number of nationally accredited child-care centers within the local community: 1

Cost of Living

Cost of Living provides a relative measure of cost of living in the local community. General Schedule (GS) Locality pay provides a relative scale to compare local salaries with government salaries and Basic Allowance for Housing (BAH) is an indicator of the local rental market. In-state tuition is an indicator of the support provided by the state for active duty family members to participate in higher-level education opportunities. For median household income and house value, the basis of the data (either MSA or number of counties in the MHA or the county of the installation) is indicated.

Median Household Income	(US Avg $41,994)	$42,283	Basis: 1 of 1 county
Median House Value	(US Avg $119,600)	$241,200	
GS Locality Pay	("Rest of US" 10.9%)	10.9%	
O-3 with Dependents BAH Rate		$2,395	
In-state Tuition for Family Member		Yes	
In-state Tuition Continues if Member PCSs Out of State		Yes	

Education

This attribute defines the population in local school districts and identifies capacity. The pupil/teacher ratio, graduation rate, and composite SAT I/ACT scores provide a relative quality indicator of education. This attribute also attempts to give communities credit for the potential intellectual capital they provide.

NOTE: "MFR"--means a Memorandum For Record is on file at the installation/activity/agency to document problems in obtaining the required information. Reasons for not being able to obtain information may be that the school district refused to provide the information or the school district does not use or track the information. For

each entry, the number of school districts for which data are available of the total number of school districts reported, and the number of MFRs is indicated.

		Basis
School District(s) Capacity	200	1 of 1 district
Students Enrolled	4,022	1 of 1 district
Average Pupil/Teacher Ratio	23.9:1	1 of 1 district
High School Students Enrolled	1,329	1 of 1 district
Average High School Graduation Rate (US Avg 67.3%)	72.8%	1 of 1 district
Average Composite SAT I Score (US Avg 1026)	949	1 of 1 district
Average ACT Score (US Avg 20.8)	21	1 of 1 district
Available Graduate/PhD Programs	1	
Available Colleges and/or Universities	2	
Available Vocational and/or Technical Schools	1	

Employment

Unemployment and job growth rates provide an indicator of job availability in the local community. National rates from the Bureau of Labor Statistics are also provided. For each entry, the basis of the data (either MSA or number of counties in the MHA or the county of the installation) is indicated.

The unemployment rates for the last five years:

	1999	2000	2001	2002	2003
Local Data	2.2%	2.0%	2.6%	2.8%	2.2%
National	4.2%	4.0%	4.7%	5.8%	6.0%
Basis:	1 of 1 county	1 of 1 county	1 of 1 county	1 of 1 county	1 of 1 county

The annual job growth rate for the last five-years:

	1999	2000	2001	2002	2003
Local Data	.5%	-2.6%	2.5%	- .2%	1.6%
National	1.5%	2.4%	.03%	-.31%	.86%
Basis:	1 of 1 county	1 of 1 county	1 of 1 county	1 of 1 county	1 of 1 county

Housing

This attribute provides an indication of availability of housing, both sales and rental, in the local community. Note: According to the 2000 Census, Vacant Sale and Vacant Rental Units do not equal total Vacant Housing Units. Vacant housing units may also include units that are vacant but not on the market for sale or rent. For each entry, the basis of the data (either MSA or number of counties in the MHA or the county of the installation) is indicated.

Total Vacant Housing Units	16,531	Basis: 1 of 1 county
Vacant Sale Units	759	
Vacant Rental Units	1,663	

Medical Providers

This attribute provides an indicator of availability of medical care for military and DoD civilians in the local community. The table reflects the raw number of physicians/beds and ratio of physicians/beds to population. The basis of the data (either MSA or number of counties in the MHA or the county of the installation) is indicated.

	# Physicians	# Beds	Population	
Local Community	183	257	79,589	Basis: 1 of 1 county
Ratio	1:435	1:310		
National Ratio (2003)	1:421.2	1:373.7		

Safety/Crime

The local community's Uniform Crime Reports (UCR) Index for 2002 per 100,000 people and the national UCR based on information from the Federal Bureau of Investigation (FBI) for 2002 is provided. The basis of the data (either MSA or state) is indicated.

Local UCR	5,420.6	Basis: state
National UCR	4,118.8	

Transportation

Distance to an airport shows convenience and availability of airline transportation. Public transportation shows potential for members and DoD civilians to use it to commute to/from work under normal circumstances and for leisure.

Distance from NAS_KEY_WEST_FL to nearest commercial airport: 5.0 miles
Is NAS_KEY_WEST_FL served by regularly scheduled public transportation? Yes

Utilities

This attribute identifies a local community's water and sewer systems' ability to receive 1,000 additional people.

Does the local community's water system have the ability to meet an expanded need of an additional 1,000 people moving in the local community? Yes

Does the local community's sewer system have the ability to meet an expanded need of an additional 1,000 people moving in the local community? Yes

NAS_KINGSVILLE_TX, TX

Demographics

The following tables provide a short description of the area near the installation/activity. NAS_KINGSVILLE_TX is 45.1 miles from Corpus Christi, TX, the nearest city with a population of 100,000 or more. The nearest metropolitan statistical area (MSA) is

MSA	Population
Corpus Christi, MSA	380,783

The following entities comprise the military housing area (MHA):

County/City	Population
Kleberg	31549
Total	31,549

Child Care

This attribute captures the number of nationally accredited child-care centers within the local community: 1

Cost of Living

Cost of Living provides a relative measure of cost of living in the local community. General Schedule (GS) Locality pay provides a relative scale to compare local salaries with government salaries and Basic Allowance for Housing (BAH) is an indicator of the local rental market. In-state tuition is an indicator of the support provided by the state for active duty family members to participate in higher-level education opportunities. For median household income and house value, the basis of the data (either MSA or number of counties in the MHA or the county of the installation) is indicated.

Median Household Income	(US Avg $41,994)	$29,313	Basis: 1 of 1 county
Median House Value	(US Avg $119,600)	$51,800	
GS Locality Pay	("Rest of US" 10.9%)	10.9%	
O-3 with Dependents BAH Rate		$ 972	
In-state Tuition for Family Member		Yes	
In-state Tuition Continues if Member PCSs Out of State		Yes	

Education

This attribute defines the population in local school districts and identifies capacity. The pupil/teacher ratio, graduation rate, and composite SAT I/ACT scores provide a relative quality indicator of education. This attribute also attempts to give communities credit for the potential intellectual capital they provide.

NOTE: "MFR"--means a Memorandum For Record is on file at the installation/activity/agency to document problems in obtaining the required information. Reasons for not being able to obtain information may be that the school district refused to provide the information or the school district does not use or track the information. For

each entry, the number of school districts for which data are available of the total number of school districts reported, and the number of MFRs is indicated.

		Basis
School District(s) Capacity	7,229	10 of 10 districts
Students Enrolled	5,309	10 of 10 districts
Average Pupil/Teacher Ratio	12.0:1	10 of 10 districts
High School Students Enrolled	614	7 of 7 districts
Average High School Graduation Rate (US Avg 67.3%)	93.8%	7 of 7 districts
Average Composite SAT I Score (US Avg 1026)	892	7 of 7 districts
Average ACT Score (US Avg 20.8)	18	7 of 7 districts
Available Graduate/PhD Programs	1	
Available Colleges and/or Universities	1	
Available Vocational and/or Technical Schools	1	

Employment

Unemployment and job growth rates provide an indicator of job availability in the local community. National rates from the Bureau of Labor Statistics are also provided. For each entry, the basis of the data (either MSA or number of counties in the MHA or the county of the installation) is indicated.

The unemployment rates for the last five years:

	1999	2000	2001	2002	2003
Local Data	6.6%	5.3%	4.8%	6.4%	6.0%
National	4.2%	4.0%	4.7%	5.8%	6.0%
Basis:	1 of 1 county	1 of 1 county	1 of 1 county	1 of 1 county	1 of 1 county

The annual job growth rate for the last five-years:

	1999	2000	2001	2002	2003
Local Data	-3.4%	-2.1%	- .1%	1.7%	9.3%
National	1.5%	2.4%	.03%	-.31%	.86%
Basis:	1 of 1 county	1 of 1 county	1 of 1 county	1 of 1 county	1 of 1 county

Housing

This attribute provides an indication of availability of housing, both sales and rental, in the local community. Note: According to the 2000 Census, Vacant Sale and Vacant Rental Units do not equal total Vacant Housing Units. Vacant housing units may also include units that are vacant but not on the market for sale or rent. For each entry, the basis of the data (either MSA or number of counties in the MHA or the county of the installation) is indicated.

Total Vacant Housing Units	1,847	Basis: 1 of 1 county
Vacant Sale Units	154	
Vacant Rental Units	915	

Medical Providers

This attribute provides an indicator of availability of medical care for military and DoD civilians in the local community. The table reflects the raw number of physicians/beds and ratio of physicians/beds to population. The basis of the data (either MSA or number of counties in the MHA or the county of the installation) is indicated.

	# Physicians	# Beds	Population	
Local Community	25	100	31,549	Basis: 1 of 1 county
Ratio	1:1,262	1:315		
National Ratio (2003)	1:421.2	1:373.7		

Safety/Crime

The local community's Uniform Crime Reports (UCR) Index for 2002 per 100,000 people and the national UCR based on information from the Federal Bureau of Investigation (FBI) for 2002 is provided. The basis of the data (either MSA or state) is indicated.

Local UCR	5,189.6	Basis: state
National UCR	4,118.8	

Transportation

Distance to an airport shows convenience and availability of airline transportation. Public transportation shows potential for members and DoD civilians to use it to commute to/from work under normal circumstances and for leisure.

Distance from NAS_KINGSVILLE_TX to nearest commercial airport: 34.0 miles
Is NAS_KINGSVILLE_TX served by regularly scheduled public transportation? No

Utilities

This attribute identifies a local community's water and sewer systems' ability to receive 1,000 additional people.

Does the local community's water system have the ability to meet an expanded need of an additional 1,000 people moving in the local community? Yes

Does the local community's sewer system have the ability to meet an expanded need of an additional 1,000 people moving in the local community? Yes

NAS_LEMOORE_CA, CA

Demographics

The following tables provide a short description of the area near the installation/activity. NAS_LEMOORE_CA is 46 miles from Fresno, CA, the nearest city with a population of 100,000 or more. The nearest metropolitan statistical area (MSA) is

MSA	Population
Fresno, CA MSA	922,516

The following entities comprise the military housing area (MHA):

County/City	Population
Kings	129461
Tulare	368021
Total	497,482

Child Care

This attribute captures the number of nationally accredited child-care centers within the local community: 0

Cost of Living

Cost of Living provides a relative measure of cost of living in the local community. General Schedule (GS) Locality pay provides a relative scale to compare local salaries with government salaries and Basic Allowance for Housing (BAH) is an indicator of the local rental market. In-state tuition is an indicator of the support provided by the state for active duty family members to participate in higher-level education opportunities. For median household income and house value, the basis of the data (either MSA or number of counties in the MHA or the county of the installation) is indicated.

Median Household Income	(US Avg $41,994)	$34,443	Basis: 2 of 2 counties
Median House Value	(US Avg $119,600)	$96,500	
GS Locality Pay	("Rest of US" 10.9%)	10.9%	
O-3 with Dependents BAH Rate		$1,193	
In-state Tuition for Family Member		Yes	
In-state Tuition Continues if Member PCSs Out of State		No	

Education

This attribute defines the population in local school districts and identifies capacity. The pupil/teacher ratio, graduation rate, and composite SAT I/ACT scores provide a relative quality indicator of education. This attribute also attempts to give communities credit for the potential intellectual capital they provide.

NOTE: "MFR"--means a Memorandum For Record is on file at the installation/activity/agency to document problems in obtaining the required information. Reasons for not being able to obtain information may be that the school district refused to provide the information or the school district does not use or track the information. For

each entry, the number of school districts for which data are available of the total number of school districts reported, and the number of MFRs is indicated.

		Basis
School District(s) Capacity	22,921	13 of 13 districts, 12 MFRs
Students Enrolled	20,727	13 of 13 districts
Average Pupil/Teacher Ratio	20.3:1	13 of 13 districts
High School Students Enrolled	5,595	2 of 2 districts
Average High School Graduation Rate (US Avg 67.3%)	91.0%	2 of 2 districts
Average Composite SAT I Score (US Avg 1026)	969	2 of 2 districts
Average ACT Score (US Avg 20.8)	20	2 of 2 districts
Available Graduate/PhD Programs	0	
Available Colleges and/or Universities	2	
Available Vocational and/or Technical Schools	0	

Employment

Unemployment and job growth rates provide an indicator of job availability in the local community. National rates from the Bureau of Labor Statistics are also provided. For each entry, the basis of the data (either MSA or number of counties in the MHA or the county of the installation) is indicated.

The unemployment rates for the last five years:

	1999	2000	2001	2002	2003
Local Data	15.6%	15.1%	15.1%	15.3%	15.3%
National	4.2%	4.0%	4.7%	5.8%	6.0%
Basis:	2 of 2 counties	2 of 2 counties	2 of 2 counties	2 of 2 counties	2 of 2 counties

The annual job growth rate for the last five-years:

	1999	2000	2001	2002	2003
Local Data	.2%	4.1%	.6%	2.5%	1.3%
National	1.5%	2.4%	.03%	-.31%	.86%
Basis:	2 of 2 counties	2 of 2 counties	2 of 2 counties	2 of 2 counties	2 of 2 counties

Housing

This attribute provides an indication of availability of housing, both sales and rental, in the local community. Note: According to the 2000 Census, Vacant Sale and Vacant Rental Units do not equal total Vacant Housing Units. Vacant housing units may also include units that are vacant but not on the market for sale or rent. For each entry, the basis of the data (either MSA or number of counties in the MHA or the county of the installation) is indicated.

Total Vacant Housing Units	11,399	Basis: 2 of 2 counties
Vacant Sale Units	1,902	

Vacant Rental Units	3,731	

Medical Providers

This attribute provides an indicator of availability of medical care for military and DoD civilians in the local community. The table reflects the raw number of physicians/beds and ratio of physicians/beds to population. The basis of the data (either MSA or number of counties in the MHA or the county of the installation) is indicated.

	# Physicians	# Beds	Population	
Local Community	514	759	497,482	Basis: 2 of 2 counties
Ratio	1:968	1:655		
National Ratio (2003)	1:421.2	1:373.7		

Safety/Crime

The local community's Uniform Crime Reports (UCR) Index for 2002 per 100,000 people and the national UCR based on information from the Federal Bureau of Investigation (FBI) for 2002 is provided. The basis of the data (either MSA or state) is indicated.

Local UCR	3,943.7	Basis: state
National UCR	4,118.8	

Transportation

Distance to an airport shows convenience and availability of airline transportation. Public transportation shows potential for members and DoD civilians to use it to commute to/from work under normal circumstances and for leisure.

Distance from NAS_LEMOORE_CA to nearest commercial airport: 46.0 miles
Is NAS_LEMOORE_CA served by regularly scheduled public transportation? Yes

Utilities

This attribute identifies a local community's water and sewer systems' ability to receive 1,000 additional people.

Does the local community's water system have the ability to meet an expanded need of an additional 1,000 people moving in the local community? Yes

Does the local community's sewer system have the ability to meet an expanded need of an additional 1,000 people moving in the local community? Yes

NAS_MERIDIAN_MS, MS

Demographics

The following tables provide a short description of the area near the installation/activity. NAS_MERIDIAN_MS is 91.6 miles from Jackson, MS, the nearest city with a population of 100,000 or more. The nearest metropolitan statistical area (MSA) is

MSA	Population
Jackson, MS MSA	440,801

The following entities comprise the military housing area (MHA):

County/City	Population
Clarke	17955
Lauderdale	78161
Newton	21838
Total	117,954

Child Care

This attribute captures the number of nationally accredited child-care centers within the local community: 2

Cost of Living

Cost of Living provides a relative measure of cost of living in the local community. General Schedule (GS) Locality pay provides a relative scale to compare local salaries with government salaries and Basic Allowance for Housing (BAH) is an indicator of the local rental market. In-state tuition is an indicator of the support provided by the state for active duty family members to participate in higher-level education opportunities. For median household income and house value, the basis of the data (either MSA or number of counties in the MHA or the county of the installation) is indicated.

Median Household Income	(US Avg $41,994)	$29,759	Basis: 3 of 3 counties
Median House Value	(US Avg $119,600)	$63,007	
GS Locality Pay	("Rest of US" 10.9%)	10.9%	
O-3 with Dependents BAH Rate		$1,123	
In-state Tuition for Family Member		Yes	
In-state Tuition Continues if Member PCSs Out of State		No	

Education

This attribute defines the population in local school districts and identifies capacity. The pupil/teacher ratio, graduation rate, and composite SAT I/ACT scores provide a relative quality indicator of education. This attribute also attempts to give communities credit for the potential intellectual capital they provide.

NOTE: "MFR"--means a Memorandum For Record is on file at the installation/activity/agency to document problems in obtaining the required information. Reasons for not being able to obtain information may be that the

school district refused to provide the information or the school district does not use or track the information. For each entry, the number of school districts for which data are available of the total number of school districts reported, and the number of MFRs is indicated.

		Basis
School District(s) Capacity	21,056	6 of 6 districts
Students Enrolled	17,788	6 of 6 districts
Average Pupil/Teacher Ratio	16.5:1	6 of 6 districts
High School Students Enrolled	4,338	6 of 6 districts
Average High School Graduation Rate (US Avg 67.3%)	83.8%	6 of 6 districts
Average Composite SAT I Score (US Avg 1026)	1350	1 of 6 districts, 5 MFRs
Average ACT Score (US Avg 20.8)	20	6 of 6 districts
Available Graduate/PhD Programs	1	
Available Colleges and/or Universities	2	
Available Vocational and/or Technical Schools	0	

Employment

Unemployment and job growth rates provide an indicator of job availability in the local community. National rates from the Bureau of Labor Statistics are also provided. For each entry, the basis of the data (either MSA or number of counties in the MHA or the county of the installation) is indicated.

The unemployment rates for the last five years:

	1999	2000	2001	2002	2003
Local Data	6.1%	6.2%	5.9%	8.0%	7.0%
National	4.2%	4.0%	4.7%	5.8%	6.0%
Basis:	3 of 3 counties	3 of 3 counties	3 of 3 counties	3 of 3 counties	3 of 3 counties

The annual job growth rate for the last five-years:

	1999	2000	2001	2002	2003
Local Data	-1.2%	2.6%	-3.1%	-2.7%	1.9%
National	1.5%	2.4%	.03%	-.31%	.86%
Basis:	3 of 3 counties	3 of 3 counties	3 of 3 counties	3 of 3 counties	3 of 3 counties

Housing

This attribute provides an indication of availability of housing, both sales and rental, in the local community. Note: According to the 2000 Census, Vacant Sale and Vacant Rental Units do not equal total Vacant Housing Units. Vacant housing units may also include units that are vacant but not on the market for sale or rent. For each entry, the basis of the data (either MSA or number of counties in the MHA or the county of the installation) is indicated.

Total Vacant Housing Units	5,588	Basis:

Vacant Sale Units	1,062	3 of 3 counties
Vacant Rental Units	1,604	

Medical Providers

This attribute provides an indicator of availability of medical care for military and DoD civilians in the local community. The table reflects the raw number of physicians/beds and ratio of physicians/beds to population. The basis of the data (either MSA or number of counties in the MHA or the county of the installation) is indicated.

	# Physicians	# Beds	Population	
Local Community	252	702	117,954	Basis: 3 of 3 counties
Ratio	1:468	1:168		
National Ratio (2003)	1:421.2	1:373.7		

Safety/Crime

The local community's Uniform Crime Reports (UCR) Index for 2002 per 100,000 people and the national UCR based on information from the Federal Bureau of Investigation (FBI) for 2002 is provided. The basis of the data (either MSA or state) is indicated.

Local UCR	4,159.2	Basis: state
National UCR	4,118.8	

Transportation

Distance to an airport shows convenience and availability of airline transportation. Public transportation shows potential for members and DoD civilians to use it to commute to/from work under normal circumstances and for leisure.

Distance from NAS_MERIDIAN_MS to nearest commercial airport: 22.7 miles
Is NAS_MERIDIAN_MS served by regularly scheduled public transportation? Yes

Utilities

This attribute identifies a local community's water and sewer systems' ability to receive 1,000 additional people.

Does the local community's water system have the ability to meet an expanded need of an additional 1,000 people moving in the local community? Yes

Does the local community's sewer system have the ability to meet an expanded need of an additional 1,000 people moving in the local community? Yes

NAS_NORTH_ISLAND_CA, CA

Demographics

The following tables provide a short description of the area near the installation/activity. NAS_NORTH_ISLAND_CA is 2.8 miles from San Diego, CA, the nearest city with a population of 100,000 or more. The nearest metropolitan statistical area (MSA) is

MSA	Population
San Diego, CA MSA	2,813,833

The following entities comprise the military housing area (MHA):

County/City	Population
San Diego	2813833
Total	2,813,833

Child Care

This attribute captures the number of nationally accredited child-care centers within the local community: 68

Cost of Living

Cost of Living provides a relative measure of cost of living in the local community. General Schedule (GS) Locality pay provides a relative scale to compare local salaries with government salaries and Basic Allowance for Housing (BAH) is an indicator of the local rental market. In-state tuition is an indicator of the support provided by the state for active duty family members to participate in higher-level education opportunities. For median household income and house value, the basis of the data (either MSA or number of counties in the MHA or the county of the installation) is indicated.

Median Household Income	(US Avg $41,994)	$47,067	Basis: MSA
Median House Value	(US Avg $119,600)	$227,200	
GS Locality Pay	("Rest of US" 10.9%)	16.2%	
O-3 with Dependents BAH Rate		$1,882	
In-state Tuition for Family Member		Yes	
In-state Tuition Continues if Member PCSs Out of State		No	

Education

This attribute defines the population in local school districts and identifies capacity. The pupil/teacher ratio, graduation rate, and composite SAT I/ACT scores provide a relative quality indicator of education. This attribute also attempts to give communities credit for the potential intellectual capital they provide.

NOTE: "MFR"--means a Memorandum For Record is on file at the installation/activity/agency to document problems in obtaining the required information. Reasons for not being able to obtain information may be that the school district refused to provide the information or the school district does not use or track the information. For

each entry, the number of school districts for which data are available of the total number of school districts reported, and the number of MFRs is indicated.

		Basis
School District(s) Capacity	366,351	18 of 19 districts, 1 MFR
Students Enrolled	341,365	19 of 19 districts
Average Pupil/Teacher Ratio	20.0:1	19 of 19 districts
High School Students Enrolled	236,771	5 of 5 districts
Average High School Graduation Rate (US Avg 67.3%)	86.5%	5 of 5 districts
Average Composite SAT I Score (US Avg 1026)	1007	5 of 5 districts
Average ACT Score (US Avg 20.8)	21	5 of 5 districts
Available Graduate/PhD Programs	17	
Available Colleges and/or Universities	30	
Available Vocational and/or Technical Schools	6	

Employment

Unemployment and job growth rates provide an indicator of job availability in the local community. National rates from the Bureau of Labor Statistics are also provided. For each entry, the basis of the data (either MSA or number of counties in the MHA or the county of the installation) is indicated.

The unemployment rates for the last five years:

	1999	2000	2001	2002	2003
Local Data	3.1%	3.0%	3.2%	4.3%	4.3%
National	4.2%	4.0%	4.7%	5.8%	6.0%
Basis:	MSA	MSA	MSA	MSA	MSA

The annual job growth rate for the last five-years:

	1999	2000	2001	2002	2003
Local Data	3.4%	3.3%	1.7%	1.7%	1.7%
National	1.5%	2.4%	.03%	-.31%	.86%
Basis:	MSA	MSA	MSA	MSA	MSA

Housing

This attribute provides an indication of availability of housing, both sales and rental, in the local community. Note: According to the 2000 Census, Vacant Sale and Vacant Rental Units do not equal total Vacant Housing Units. Vacant housing units may also include units that are vacant but not on the market for sale or rent. For each entry, the basis of the data (either MSA or number of counties in the MHA or the county of the installation) is indicated.

Total Vacant Housing Units	45,472	Basis: MSA
Vacant Sale Units	7,196	

Vacant Rental Units	14,853	

Medical Providers

This attribute provides an indicator of availability of medical care for military and DoD civilians in the local community. The table reflects the raw number of physicians/beds and ratio of physicians/beds to population. The basis of the data (either MSA or number of counties in the MHA or the county of the installation) is indicated.

	# Physicians	# Beds	Population	
Local Community	7,062	5,826	2,813,833	Basis: MSA
Ratio	1:398	1:483		
National Ratio (2003)	1:421.2	1:373.7		

Safety/Crime

The local community's Uniform Crime Reports (UCR) Index for 2002 per 100,000 people and the national UCR based on information from the Federal Bureau of Investigation (FBI) for 2002 is provided. The basis of the data (either MSA or state) is indicated.

Local UCR	3,611.8	Basis: MSA
National UCR	4,118.8	

Transportation

Distance to an airport shows convenience and availability of airline transportation. Public transportation shows potential for members and DoD civilians to use it to commute to/from work under normal circumstances and for leisure.

Distance from NAS_NORTH_ISLAND_CA to nearest commercial airport: 7.9 miles
Is NAS_NORTH_ISLAND_CA served by regularly scheduled public transportation? Yes

Utilities

This attribute identifies a local community's water and sewer systems' ability to receive 1,000 additional people.

Does the local community's water system have the ability to meet an expanded need of an additional 1,000 people moving in the local community? Yes

Does the local community's sewer system have the ability to meet an expanded need of an additional 1,000 people moving in the local community? Yes

NAS_OCEANA_VA, VA

Demographics

The following tables provide a short description of the area near the installation/activity. NAS_OCEANA_VA is within Norfolk, VA, the nearest city with a population of 100,000 or more. The nearest metropolitan statistical area (MSA) is

MSA	Population
Norfolk-Virginia Beach-Newport News, VA-NC MSA	1,569,541

The following entities comprise the military housing area (MHA):

County/City	Population
Chesapeake City	199184
Currituck	18190
Fredericksburg City	19279
Isle Of Wight	29728
Norfolk City	234403
Portsmouth City	100565
Suffolk City	63677
Virginia Beach City	425257
Total	1,090,283

Child Care

This attribute captures the number of nationally accredited child-care centers within the local community: 14

Cost of Living

Cost of Living provides a relative measure of cost of living in the local community. General Schedule (GS) Locality pay provides a relative scale to compare local salaries with government salaries and Basic Allowance for Housing (BAH) is an indicator of the local rental market. In-state tuition is an indicator of the support provided by the state for active duty family members to participate in higher-level education opportunities. For median household income and house value, the basis of the data (either MSA or number of counties in the MHA or the county of the installation) is indicated.

Median Household Income	(US Avg $41,994)	$42,448	Basis: MSA
Median House Value	(US Avg $119,600)	$110,100	
GS Locality Pay	("Rest of US" 10.9%)	10.9%	
O-3 with Dependents BAH Rate		$1,130	
In-state Tuition for Family Member		No	
In-state Tuition Continues if Member PCSs Out of State		No	

Education

This attribute defines the population in local school districts and identifies capacity. The pupil/teacher ratio, graduation rate, and composite SAT I/ACT scores provide a relative quality indicator of education. This attribute also attempts to give communities credit for the potential intellectual capital they provide.

NOTE: "MFR"--means a Memorandum For Record is on file at the installation/activity/agency to document problems in obtaining the required information. Reasons for not being able to obtain information may be that the school district refused to provide the information or the school district does not use or track the information. For each entry, the number of school districts for which data are available of the total number of school districts reported, and the number of MFRs is indicated.

		Basis
School District(s) Capacity	180,253	4 of 4 districts
Students Enrolled	168,004	4 of 4 districts
Average Pupil/Teacher Ratio	13.0:1	4 of 4 districts
High School Students Enrolled	49,001	4 of 4 districts
Average High School Graduation Rate (US Avg 67.3%)	77.5%	4 of 4 districts
Average Composite SAT I Score (US Avg 1026)	973	4 of 4 districts
Average ACT Score (US Avg 20.8)	20	4 of 4 districts
Available Graduate/PhD Programs	12	
Available Colleges and/or Universities	17	
Available Vocational and/or Technical Schools	15	

Employment

Unemployment and job growth rates provide an indicator of job availability in the local community. National rates from the Bureau of Labor Statistics are also provided. For each entry, the basis of the data (either MSA or number of counties in the MHA or the county of the installation) is indicated.

The unemployment rates for the last five years:

	1999	2000	2001	2002	2003
Local Data	3.4%	2.6%	3.5%	4.2%	4.4%
National	4.2%	4.0%	4.7%	5.8%	6.0%
Basis:	MSA	MSA	MSA	MSA	MSA

The annual job growth rate for the last five-years:

	1999	2000	2001	2002	2003
Local Data	.1%	1.4%	.9%	1.8%	1.9%
National	1.5%	2.4%	.03%	-.31%	.86%
Basis:	MSA	MSA	MSA	MSA	MSA

Housing

This attribute provides an indication of availability of housing, both sales and rental, in the local community. Note: According to the 2000 Census, Vacant Sale and Vacant Rental Units do not equal total Vacant Housing Units. Vacant housing units may also include units that are vacant but not on the market for sale or rent. For each entry, the basis of the data (either MSA or number of counties in the MHA or the county of the installation) is indicated.

Total Vacant Housing Units	41,676	Basis: MSA
Vacant Sale Units	7,856	
Vacant Rental Units	13,560	

Medical Providers

This attribute provides an indicator of availability of medical care for military and DoD civilians in the local community. The table reflects the raw number of physicians/beds and ratio of physicians/beds to population. The basis of the data (either MSA or number of counties in the MHA or the county of the installation) is indicated.

	# Physicians	# Beds	Population	
Local Community	3,599	2,936	1,569,541	Basis: MSA
Ratio	1:436	1:535		
National Ratio (2003)	1:421.2	1:373.7		

Safety/Crime

The local community's Uniform Crime Reports (UCR) Index for 2002 per 100,000 people and the national UCR based on information from the Federal Bureau of Investigation (FBI) for 2002 is provided. The basis of the data (either MSA or state) is indicated.

Local UCR	4,478.8	Basis: MSA
National UCR	4,118.8	

Transportation

Distance to an airport shows convenience and availability of airline transportation. Public transportation shows potential for members and DoD civilians to use it to commute to/from work under normal circumstances and for leisure.

Distance from NAS_OCEANA_VA to nearest commercial airport: 19.7 miles
Is NAS_OCEANA_VA served by regularly scheduled public transportation? Yes

Utilities

This attribute identifies a local community's water and sewer systems' ability to receive 1,000 additional people.

Does the local community's water system have the ability to meet an expanded need of an additional 1,000 people moving in the local community? Yes

Does the local community's sewer system have the ability to meet an expanded need of an additional 1,000 people moving in the local community? Yes

NAS_PATUXENT_RIVER_MD, MD

Demographics

The following tables provide a short description of the area near the installation/activity. NAS_PATUXENT_RIVER_MD is 64.2 miles from Washington, DC, the nearest city with a population of 100,000 or more. The nearest metropolitan statistical area (MSA) is

MSA	Population
Washington, DC-MD-VA-WV PMSA	7,608,070

The following entities comprise the military housing area (MHA):

County/City	Population
Calvert	74563
Prince George's	801515
St. Mary'S	86211
Total	962,289

Child Care

This attribute captures the number of nationally accredited child-care centers within the local community: 19

Cost of Living

Cost of Living provides a relative measure of cost of living in the local community. General Schedule (GS) Locality pay provides a relative scale to compare local salaries with government salaries and Basic Allowance for Housing (BAH) is an indicator of the local rental market. In-state tuition is an indicator of the support provided by the state for active duty family members to participate in higher-level education opportunities. For median household income and house value, the basis of the data (either MSA or number of counties in the MHA or the county of the installation) is indicated.

Median Household Income	(US Avg $41,994)	$56,035	Basis: 3 of 3 counties
Median House Value	(US Avg $119,600)	$147,823	
GS Locality Pay	("Rest of US" 10.9%)	14.6%	
O-3 with Dependents BAH Rate		$1,528	
In-state Tuition for Family Member		Yes	
In-state Tuition Continues if Member PCSs Out of State		No	

Education

This attribute defines the population in local school districts and identifies capacity. The pupil/teacher ratio, graduation rate, and composite SAT I/ACT scores provide a relative quality indicator of education. This attribute also attempts to give communities credit for the potential intellectual capital they provide.

NOTE: "MFR"--means a Memorandum For Record is on file at the installation/activity/agency to document problems in obtaining the required information. Reasons for not being able to obtain information may be that the

school district refused to provide the information or the school district does not use or track the information. For each entry, the number of school districts for which data are available of the total number of school districts reported, and the number of MFRs is indicated.

		Basis
School District(s) Capacity	166,140	3 of 3 districts
Students Enrolled	170,128	3 of 3 districts
Average Pupil/Teacher Ratio	24.7:1	3 of 3 districts
High School Students Enrolled	49,687	3 of 3 districts
Average High School Graduation Rate (US Avg 67.3%)	89.1%	3 of 3 districts
Average Composite SAT I Score (US Avg 1026)	921	3 of 3 districts
Average ACT Score (US Avg 20.8)		0 of 3 districts, 3 MFRs
Available Graduate/PhD Programs	7	
Available Colleges and/or Universities	3	
Available Vocational and/or Technical Schools	0	

Employment

Unemployment and job growth rates provide an indicator of job availability in the local community. National rates from the Bureau of Labor Statistics are also provided. For each entry, the basis of the data (either MSA or number of counties in the MHA or the county of the installation) is indicated.

The unemployment rates for the last five years:

	1999	2000	2001	2002	2003
Local Data	3.4%	3.6%	3.8%	4.5%	4.4%
National	4.2%	4.0%	4.7%	5.8%	6.0%
Basis:	3 of 3 counties	3 of 3 counties	3 of 3 counties	3 of 3 counties	3 of 3 counties

The annual job growth rate for the last five-years:

	1999	2000	2001	2002	2003
Local Data	2.2%	1.8%	1.7%	2.3%	.9%
National	1.5%	2.4%	.03%	-.31%	.86%
Basis:	3 of 3 counties	3 of 3 counties	3 of 3 counties	3 of 3 counties	3 of 3 counties

Housing

This attribute provides an indication of availability of housing, both sales and rental, in the local community. Note: According to the 2000 Census, Vacant Sale and Vacant Rental Units do not equal total Vacant Housing Units. Vacant housing units may also include units that are vacant but not on the market for sale or rent. For each entry, the basis of the data (either MSA or number of counties in the MHA or the county of the installation) is indicated.

Total Vacant Housing Units	21,336	Basis:

Vacant Sale Units	5,613	3 of 3 counties
Vacant Rental Units	7,070	

Medical Providers

This attribute provides an indicator of availability of medical care for military and DoD civilians in the local community. The table reflects the raw number of physicians/beds and ratio of physicians/beds to population. The basis of the data (either MSA or number of counties in the MHA or the county of the installation) is indicated.

	# Physicians	# Beds	Population	
Local Community	1,677	1,074	962,289	Basis: 3 of 3 counties
Ratio	1:574	1:896		
National Ratio (2003)	1:421.2	1:373.7		

Safety/Crime

The local community's Uniform Crime Reports (UCR) Index for 2002 per 100,000 people and the national UCR based on information from the Federal Bureau of Investigation (FBI) for 2002 is provided. The basis of the data (either MSA or state) is indicated.

Local UCR	4,747.4	Basis: state
National UCR	4,118.8	

Transportation

Distance to an airport shows convenience and availability of airline transportation. Public transportation shows potential for members and DoD civilians to use it to commute to/from work under normal circumstances and for leisure.

Distance from NAS_PATUXENT_RIVER_MD to nearest commercial airport: 64.2 miles
Is NAS_PATUXENT_RIVER_MD served by regularly scheduled public transportation? Yes

Utilities

This attribute identifies a local community's water and sewer systems' ability to receive 1,000 additional people.

Does the local community's water system have the ability to meet an expanded need of an additional 1,000 people moving in the local community? Yes

Does the local community's sewer system have the ability to meet an expanded need of an additional 1,000 people moving in the local community? Yes

NAS_PENSACOLA_FL, FL

Demographics

The following tables provide a short description of the area near the installation/activity. NAS_PENSACOLA_FL is 58 miles from Mobile, AL, the nearest city with a population of 100,000 or more. The nearest metropolitan statistical area (MSA) is

MSA	Population
Pensacola, FL MSA	412,153

The following entities comprise the military housing area (MHA):

County/City	Population
Escambia	294410
Santa Rosa	117743
Total	412,153

Child Care

This attribute captures the number of nationally accredited child-care centers within the local community: 13

Cost of Living

Cost of Living provides a relative measure of cost of living in the local community. General Schedule (GS) Locality pay provides a relative scale to compare local salaries with government salaries and Basic Allowance for Housing (BAH) is an indicator of the local rental market. In-state tuition is an indicator of the support provided by the state for active duty family members to participate in higher-level education opportunities. For median household income and house value, the basis of the data (either MSA or number of counties in the MHA or the county of the installation) is indicated.

Median Household Income	(US Avg $41,994)	$36,975	Basis: MSA
Median House Value	(US Avg $119,600)	$91,500	
GS Locality Pay	("Rest of US" 10.9%)	10.9%	
O-3 with Dependents BAH Rate		$ 946	
In-state Tuition for Family Member		Yes	
In-state Tuition Continues if Member PCSs Out of State		Yes	

Education

This attribute defines the population in local school districts and identifies capacity. The pupil/teacher ratio, graduation rate, and composite SAT I/ACT scores provide a relative quality indicator of education. This attribute also attempts to give communities credit for the potential intellectual capital they provide.

NOTE: "MFR"--means a Memorandum For Record is on file at the installation/activity/agency to document problems in obtaining the required information. Reasons for not being able to obtain information may be that the school district refused to provide the information or the school district does not use or track the information. For

each entry, the number of school districts for which data are available of the total number of school districts reported, and the number of MFRs is indicated.

		Basis
School District(s) Capacity	48,362	1 of 1 district
Students Enrolled	43,273	1 of 1 district
Average Pupil/Teacher Ratio	26.0:1	1 of 1 district
High School Students Enrolled	11,372	1 of 1 district
Average High School Graduation Rate (US Avg 67.3%)	79.0%	1 of 1 district
Average Composite SAT I Score (US Avg 1026)	1029	1 of 1 district
Average ACT Score (US Avg 20.8)	21	1 of 1 district
Available Graduate/PhD Programs	2	
Available Colleges and/or Universities	3	
Available Vocational and/or Technical Schools	2	

Employment

Unemployment and job growth rates provide an indicator of job availability in the local community. National rates from the Bureau of Labor Statistics are also provided. For each entry, the basis of the data (either MSA or number of counties in the MHA or the county of the installation) is indicated.

The unemployment rates for the last five years:

	1999	2000	2001	2002	2003
Local Data	3.6%	3.9%	4.8%	4.5%	4.1%
National	4.2%	4.0%	4.7%	5.8%	6.0%
Basis:	MSA	MSA	MSA	MSA	MSA

The annual job growth rate for the last five-years:

	1999	2000	2001	2002	2003
Local Data	1.5%	- .5%	-1.2%	- .3%	1.8%
National	1.5%	2.4%	.03%	-.31%	.86%
Basis:	MSA	MSA	MSA	MSA	MSA

Housing

This attribute provides an indication of availability of housing, both sales and rental, in the local community. Note: According to the 2000 Census, Vacant Sale and Vacant Rental Units do not equal total Vacant Housing Units. Vacant housing units may also include units that are vacant but not on the market for sale or rent. For each entry, the basis of the data (either MSA or number of counties in the MHA or the county of the installation) is indicated.

Total Vacant Housing Units	18,924	Basis: MSA
Vacant Sale Units	2,935	
Vacant Rental Units	6,654	

Medical Providers

This attribute provides an indicator of availability of medical care for military and DoD civilians in the local community. The table reflects the raw number of physicians/beds and ratio of physicians/beds to population. The basis of the data (either MSA or number of counties in the MHA or the county of the installation) is indicated.

	# Physicians	# Beds	Population	
Local Community	901	1,634	412,153	Basis: MSA
Ratio	1:457	1:252		
National Ratio (2003)	1:421.2	1:373.7		

Safety/Crime

The local community's Uniform Crime Reports (UCR) Index for 2002 per 100,000 people and the national UCR based on information from the Federal Bureau of Investigation (FBI) for 2002 is provided. The basis of the data (either MSA or state) is indicated.

Local UCR	4,230.9	Basis: MSA
National UCR	4,118.8	

Transportation

Distance to an airport shows convenience and availability of airline transportation. Public transportation shows potential for members and DoD civilians to use it to commute to/from work under normal circumstances and for leisure.

Distance from NAS_PENSACOLA_FL to nearest commercial airport: 13.5 miles
Is NAS_PENSACOLA_FL served by regularly scheduled public transportation? Yes

Utilities

This attribute identifies a local community's water and sewer systems' ability to receive 1,000 additional people.

Does the local community's water system have the ability to meet an expanded need of an additional 1,000 people moving in the local community? Yes

Does the local community's sewer system have the ability to meet an expanded need of an additional 1,000 people moving in the local community? Yes

NAS_WHIDBEY_ISLAND_WA, WA

Demographics

The following tables provide a short description of the area near the installation/activity. NAS_WHIDBEY_ISLAND_WA is 89.1 miles from Seattle, WA, the nearest city with a population of 100,000 or more. The nearest metropolitan statistical area (MSA) is

MSA	Population
Seattle-Bellevue-Everett, WA PMSA	2,414,616

The following entities comprise the military housing area (MHA):

County/City	Population
Island	71558
Skagit	102979
Total	174,537

Child Care

This attribute captures the number of nationally accredited child-care centers within the local community: 1

Cost of Living

Cost of Living provides a relative measure of cost of living in the local community. General Schedule (GS) Locality pay provides a relative scale to compare local salaries with government salaries and Basic Allowance for Housing (BAH) is an indicator of the local rental market. In-state tuition is an indicator of the support provided by the state for active duty family members to participate in higher-level education opportunities. For median household income and house value, the basis of the data (either MSA or number of counties in the MHA or the county of the installation) is indicated.

Median Household Income	(US Avg $41,994)	$52,804	Basis: MSA
Median House Value	(US Avg $119,600)	$223,100	
GS Locality Pay	("Rest of US" 10.9%)	15.1%	
O-3 with Dependents BAH Rate		$1,239	
In-state Tuition for Family Member		Yes	
In-state Tuition Continues if Member PCSs Out of State		No	

Education

This attribute defines the population in local school districts and identifies capacity. The pupil/teacher ratio, graduation rate, and composite SAT I/ACT scores provide a relative quality indicator of education. This attribute also attempts to give communities credit for the potential intellectual capital they provide.

NOTE: "MFR"--means a Memorandum For Record is on file at the installation/activity/agency to document problems in obtaining the required information. Reasons for not being able to obtain information may be that the school district refused to provide the information or the school district does not use or track the information. For

each entry, the number of school districts for which data are available of the total number of school districts reported, and the number of MFRs is indicated.

		Basis
School District(s) Capacity	32,894	8 of 8 districts
Students Enrolled	26,764	8 of 8 districts
Average Pupil/Teacher Ratio	17.7:1	8 of 8 districts
High School Students Enrolled	8,197	8 of 8 districts
Average High School Graduation Rate (US Avg 67.3%)	80.1%	8 of 8 districts
Average Composite SAT I Score (US Avg 1026)	1053	8 of 8 districts
Average ACT Score (US Avg 20.8)	23	8 of 8 districts
Available Graduate/PhD Programs	0	
Available Colleges and/or Universities	4	
Available Vocational and/or Technical Schools	8	

Employment

Unemployment and job growth rates provide an indicator of job availability in the local community. National rates from the Bureau of Labor Statistics are also provided. For each entry, the basis of the data (either MSA or number of counties in the MHA or the county of the installation) is indicated.

The unemployment rates for the last five years:

	1999	2000	2001	2002	2003
Local Data	3.4%	3.7%	5.2%	6.8%	7.1%
National	4.2%	4.0%	4.7%	5.8%	6.0%
Basis:	MSA	MSA	MSA	MSA	MSA

The annual job growth rate for the last five-years:

	1999	2000	2001	2002	2003
Local Data	1.5%	-1.6%	-3.0%	.1%	- .7%
National	1.5%	2.4%	.03%	-.31%	.86%
Basis:	MSA	MSA	MSA	MSA	MSA

Housing

This attribute provides an indication of availability of housing, both sales and rental, in the local community. Note: According to the 2000 Census, Vacant Sale and Vacant Rental Units do not equal total Vacant Housing Units. Vacant housing units may also include units that are vacant but not on the market for sale or rent. For each entry, the basis of the data (either MSA or number of counties in the MHA or the county of the installation) is indicated.

Total Vacant Housing Units	47,268	Basis: MSA
Vacant Sale Units	9,051	
Vacant Rental Units	17,893	

Medical Providers

This attribute provides an indicator of availability of medical care for military and DoD civilians in the local community. The table reflects the raw number of physicians/beds and ratio of physicians/beds to population. The basis of the data (either MSA or number of counties in the MHA or the county of the installation) is indicated.

	# Physicians	# Beds	Population	
Local Community	7,428	3,730	2,414,616	Basis: MSA
Ratio	1:325	1:647		
National Ratio (2003)	1:421.2	1:373.7		

Safety/Crime

The local community's Uniform Crime Reports (UCR) Index for 2002 per 100,000 people and the national UCR based on information from the Federal Bureau of Investigation (FBI) for 2002 is provided. The basis of the data (either MSA or state) is indicated.

Local UCR	5,219.5	Basis: MSA
National UCR	4,118.8	

Transportation

Distance to an airport shows convenience and availability of airline transportation. Public transportation shows potential for members and DoD civilians to use it to commute to/from work under normal circumstances and for leisure.

Distance from NAS_WHIDBEY_ISLAND_WA to nearest commercial airport: 52.0 miles
Is NAS_WHIDBEY_ISLAND_WA served by regularly scheduled public transportation? Yes

Utilities

This attribute identifies a local community's water and sewer systems' ability to receive 1,000 additional people.

Does the local community's water system have the ability to meet an expanded need of an additional 1,000 people moving in the local community? Yes

Does the local community's sewer system have the ability to meet an expanded need of an additional 1,000 people moving in the local community? Yes

NAS_WHITING_FIELD_MILTON_FL, FL

Demographics

The following tables provide a short description of the area near the installation/activity. NAS_WHITING_FIELD_MILTON_FL is 70 miles from Mobile, AL, the nearest city with a population of 100,000 or more. The nearest metropolitan statistical area (MSA) is

MSA	Population
Pensacola, FL MSA	412,153

The following entities comprise the military housing area (MHA):

County/City	Population
Escambia	294410
Santa Rosa	117743
Total	412,153

Child Care

This attribute captures the number of nationally accredited child-care centers within the local community: 37

Cost of Living

Cost of Living provides a relative measure of cost of living in the local community. General Schedule (GS) Locality pay provides a relative scale to compare local salaries with government salaries and Basic Allowance for Housing (BAH) is an indicator of the local rental market. In-state tuition is an indicator of the support provided by the state for active duty family members to participate in higher-level education opportunities. For median household income and house value, the basis of the data (either MSA or number of counties in the MHA or the county of the installation) is indicated.

Median Household Income	(US Avg $41,994)	$36,975	Basis: MSA
Median House Value	(US Avg $119,600)	$91,500	
GS Locality Pay	("Rest of US" 10.9%)	10.9%	
O-3 with Dependents BAH Rate		$ 946	
In-state Tuition for Family Member		Yes	
In-state Tuition Continues if Member PCSs Out of State		Yes	

Education

This attribute defines the population in local school districts and identifies capacity. The pupil/teacher ratio, graduation rate, and composite SAT I/ACT scores provide a relative quality indicator of education. This attribute also attempts to give communities credit for the potential intellectual capital they provide.

NOTE: "MFR"--means a Memorandum For Record is on file at the installation/activity/agency to document problems in obtaining the required information. Reasons for not being able to obtain information may be that the school district refused to provide the information or the school district does not use or track the information. For

each entry, the number of school districts for which data are available of the total number of school districts reported, and the number of MFRs is indicated.

		Basis
School District(s) Capacity	82,550	2 of 2 districts
Students Enrolled	65,940	2 of 2 districts
Average Pupil/Teacher Ratio	18.2:1	2 of 2 districts
High School Students Enrolled	18,366	2 of 2 districts
Average High School Graduation Rate (US Avg 67.3%)	71.9%	2 of 2 districts
Average Composite SAT I Score (US Avg 1026)	1040	2 of 2 districts
Average ACT Score (US Avg 20.8)	21	2 of 2 districts
Available Graduate/PhD Programs	6	
Available Colleges and/or Universities	11	
Available Vocational and/or Technical Schools	4	

Employment

Unemployment and job growth rates provide an indicator of job availability in the local community. National rates from the Bureau of Labor Statistics are also provided. For each entry, the basis of the data (either MSA or number of counties in the MHA or the county of the installation) is indicated.

The unemployment rates for the last five years:

	1999	2000	2001	2002	2003
Local Data	3.6%	3.9%	4.8%	4.5%	4.1%
National	4.2%	4.0%	4.7%	5.8%	6.0%
Basis:	MSA	MSA	MSA	MSA	MSA

The annual job growth rate for the last five-years:

	1999	2000	2001	2002	2003
Local Data	1.5%	- .5%	-1.2%	- .3%	1.8%
National	1.5%	2.4%	.03%	-.31%	.86%
Basis:	MSA	MSA	MSA	MSA	MSA

Housing

This attribute provides an indication of availability of housing, both sales and rental, in the local community. Note: According to the 2000 Census, Vacant Sale and Vacant Rental Units do not equal total Vacant Housing Units. Vacant housing units may also include units that are vacant but not on the market for sale or rent. For each entry, the basis of the data (either MSA or number of counties in the MHA or the county of the installation) is indicated.

Total Vacant Housing Units	18,924	Basis: MSA
Vacant Sale Units	2,935	
Vacant Rental Units	6,654	

Medical Providers

This attribute provides an indicator of availability of medical care for military and DoD civilians in the local community. The table reflects the raw number of physicians/beds and ratio of physicians/beds to population. The basis of the data (either MSA or number of counties in the MHA or the county of the installation) is indicated.

	# Physicians	# Beds	Population	
Local Community	901	1,634	412,153	Basis: MSA
Ratio	1:457	1:252		
National Ratio (2003)	1:421.2	1:373.7		

Safety/Crime

The local community's Uniform Crime Reports (UCR) Index for 2002 per 100,000 people and the national UCR based on information from the Federal Bureau of Investigation (FBI) for 2002 is provided. The basis of the data (either MSA or state) is indicated.

Local UCR	4,230.9	Basis: MSA
National UCR	4,118.8	

Transportation

Distance to an airport shows convenience and availability of airline transportation. Public transportation shows potential for members and DoD civilians to use it to commute to/from work under normal circumstances and for leisure.

Distance from NAS_WHITING_FIELD_MILTON_FL to nearest commercial airport: 25.0 miles
Is NAS_WHITING_FIELD_MILTON_FL served by regularly scheduled public transportation? No

Utilities

This attribute identifies a local community's water and sewer systems' ability to receive 1,000 additional people.

Does the local community's water system have the ability to meet an expanded need of an additional 1,000 people moving in the local community? Yes

Does the local community's sewer system have the ability to meet an expanded need of an additional 1,000 people moving in the local community? Yes

NAVAIRENGSTA_LAKEHURST_NJ, NJ

Demographics

The following tables provide a short description of the area near the installation/activity. NAVAIRENGSTA_LAKEHURST_NJ is 50 miles from Philadelphia, PA, the nearest city with a population of 100,000 or more. The nearest metropolitan statistical area (MSA) is

MSA	Population
Monmouth-Ocean, NJ PMSA	1,126,217

The following entities comprise the military housing area (MHA):

County/City	Population
Burlington	423394
Ocean	510916
Total	934,310

Child Care

This attribute captures the number of nationally accredited child-care centers within the local community: 27

Cost of Living

Cost of Living provides a relative measure of cost of living in the local community. General Schedule (GS) Locality pay provides a relative scale to compare local salaries with government salaries and Basic Allowance for Housing (BAH) is an indicator of the local rental market. In-state tuition is an indicator of the support provided by the state for active duty family members to participate in higher-level education opportunities. For median household income and house value, the basis of the data (either MSA or number of counties in the MHA or the county of the installation) is indicated.

Median Household Income	(US Avg $41,994)	$50,795	Basis: MSA
Median House Value	(US Avg $119,600)	$203,100	
GS Locality Pay	("Rest of US" 10.9%)	19.3%	
O-3 with Dependents BAH Rate		$1,707	
In-state Tuition for Family Member		Yes	
In-state Tuition Continues if Member PCSs Out of State		Yes	

Education

This attribute defines the population in local school districts and identifies capacity. The pupil/teacher ratio, graduation rate, and composite SAT I/ACT scores provide a relative quality indicator of education. This attribute also attempts to give communities credit for the potential intellectual capital they provide.

NOTE: "MFR"--means a Memorandum For Record is on file at the installation/activity/agency to document problems in obtaining the required information. Reasons for not being able to obtain information may be that the school district refused to provide the information or the school district does not use or track the information. For

each entry, the number of school districts for which data are available of the total number of school districts reported, and the number of MFRs is indicated.

		Basis
School District(s) Capacity	234,358	87 of 87 districts
Students Enrolled	234,358	87 of 87 districts, 1 MFR
Average Pupil/Teacher Ratio	12.4:1	87 of 87 districts
High School Students Enrolled	69,068	31 of 31 districts
Average High School Graduation Rate (US Avg 67.3%)	91.3%	30 of 31 districts, 1 MFR
Average Composite SAT I Score (US Avg 1026)	1016	30 of 31 districts, 1 MFR
Average ACT Score (US Avg 20.8)		0 of 31 districts, 31 MFRs
Available Graduate/PhD Programs	19	
Available Colleges and/or Universities	42	
Available Vocational and/or Technical Schools	53	

Employment

Unemployment and job growth rates provide an indicator of job availability in the local community. National rates from the Bureau of Labor Statistics are also provided. For each entry, the basis of the data (either MSA or number of counties in the MHA or the county of the installation) is indicated.

The unemployment rates for the last five years:

	1999	2000	2001	2002	2003
Local Data	4.2%	3.5%	3.8%	5.3%	5.4%
National	4.2%	4.0%	4.7%	5.8%	6.0%
Basis:	MSA	MSA	MSA	MSA	MSA

The annual job growth rate for the last five-years:

	1999	2000	2001	2002	2003
Local Data	2.1%	1.7%	1.4%	1.6%	1.9%
National	1.5%	2.4%	.03%	-.31%	.86%
Basis:	MSA	MSA	MSA	MSA	MSA

Housing

This attribute provides an indication of availability of housing, both sales and rental, in the local community. Note: According to the 2000 Census, Vacant Sale and Vacant Rental Units do not equal total Vacant Housing Units. Vacant housing units may also include units that are vacant but not on the market for sale or rent. For each entry, the basis of the data (either MSA or number of counties in the MHA or the county of the installation) is indicated.

Total Vacant Housing Units	64,957	Basis: MSA
Vacant Sale Units	5,399	
Vacant Rental Units	7,304	

Medical Providers

This attribute provides an indicator of availability of medical care for military and DoD civilians in the local community. The table reflects the raw number of physicians/beds and ratio of physicians/beds to population. The basis of the data (either MSA or number of counties in the MHA or the county of the installation) is indicated.

	# Physicians	# Beds	Population	
Local Community	2,723	2,770	1,126,217	Basis: MSA
Ratio	1:414	1:407		
National Ratio (2003)	1:421.2	1:373.7		

Safety/Crime

The local community's Uniform Crime Reports (UCR) Index for 2002 per 100,000 people and the national UCR based on information from the Federal Bureau of Investigation (FBI) for 2002 is provided. The basis of the data (either MSA or state) is indicated.

Local UCR	2,295.9	Basis: MSA
National UCR	4,118.8	

Transportation

Distance to an airport shows convenience and availability of airline transportation. Public transportation shows potential for members and DoD civilians to use it to commute to/from work under normal circumstances and for leisure.

Distance from NAVAIRENGSTA_LAKEHURST_NJ to nearest commercial airport: 55.0 miles
Is NAVAIRENGSTA_LAKEHURST_NJ served by regularly scheduled public transportation? Yes

Utilities

This attribute identifies a local community's water and sewer systems' ability to receive 1,000 additional people.

Does the local community's water system have the ability to meet an expanded need of an additional 1,000 people moving in the local community? Yes

Does the local community's sewer system have the ability to meet an expanded need of an additional 1,000 people moving in the local community? Yes

NAVAIRWPNSTA_CHINA_LAKE_CA, CA

Demographics

The following tables provide a short description of the area near the installation/activity. NAVAIRWPNSTA_CHINA_LAKE_CA is 84 miles from Lancaster, CA, the nearest city with a population of 100,000 or more. The nearest metropolitan statistical area (MSA) is

MSA	Population
Bakersfield, CA MSA	661,645

The following entities comprise the military housing area (MHA):

County/City	Population
Kern	661645
San Bernardino	1709434
Total	2,371,079

Child Care

This attribute captures the number of nationally accredited child-care centers within the local community: 1

Cost of Living

Cost of Living provides a relative measure of cost of living in the local community. General Schedule (GS) Locality pay provides a relative scale to compare local salaries with government salaries and Basic Allowance for Housing (BAH) is an indicator of the local rental market. In-state tuition is an indicator of the support provided by the state for active duty family members to participate in higher-level education opportunities. For median household income and house value, the basis of the data (either MSA or number of counties in the MHA or the county of the installation) is indicated.

Median Household Income	(US Avg $41,994)	$35,446	Basis: MSA
Median House Value	(US Avg $119,600)	$93,300	
GS Locality Pay	("Rest of US" 10.9%)	10.9%	
O-3 with Dependents BAH Rate		$1,036	
In-state Tuition for Family Member		Yes	
In-state Tuition Continues if Member PCSs Out of State		No	

Education

This attribute defines the population in local school districts and identifies capacity. The pupil/teacher ratio, graduation rate, and composite SAT I/ACT scores provide a relative quality indicator of education. This attribute also attempts to give communities credit for the potential intellectual capital they provide.

NOTE: "MFR"--means a Memorandum For Record is on file at the installation/activity/agency to document problems in obtaining the required information. Reasons for not being able to obtain information may be that the school district refused to provide the information or the school district does not use or track the information. For

each entry, the number of school districts for which data are available of the total number of school districts reported, and the number of MFRs is indicated.

		Basis
School District(s) Capacity	11,909	2 of 2 districts
Students Enrolled	5,958	2 of 2 districts
Average Pupil/Teacher Ratio	23.0:1	2 of 2 districts
High School Students Enrolled	1,973	2 of 2 districts
Average High School Graduation Rate (US Avg 67.3%)	94.9%	2 of 2 districts
Average Composite SAT I Score (US Avg 1026)	1103	2 of 2 districts
Average ACT Score (US Avg 20.8)	26	1 of 2 districts
Available Graduate/PhD Programs	3	
Available Colleges and/or Universities	4	
Available Vocational and/or Technical Schools	4	

Employment

Unemployment and job growth rates provide an indicator of job availability in the local community. National rates from the Bureau of Labor Statistics are also provided. For each entry, the basis of the data (either MSA or number of counties in the MHA or the county of the installation) is indicated.

The unemployment rates for the last five years:

	1999	2000	2001	2002	2003
Local Data	11.4%	11.3%	10.7%	11.7%	12.3%
National	4.2%	4.0%	4.7%	5.8%	6.0%
Basis:	MSA	MSA	MSA	MSA	MSA

The annual job growth rate for the last five-years:

	1999	2000	2001	2002	2003
Local Data	.9%	3.3%	1.1%	1.6%	1.4%
National	1.5%	2.4%	.03%	-.31%	.86%
Basis:	MSA	MSA	MSA	MSA	MSA

Housing

This attribute provides an indication of availability of housing, both sales and rental, in the local community. Note: According to the 2000 Census, Vacant Sale and Vacant Rental Units do not equal total Vacant Housing Units. Vacant housing units may also include units that are vacant but not on the market for sale or rent. For each entry, the basis of the data (either MSA or number of counties in the MHA or the county of the installation) is indicated.

Total Vacant Housing Units	22,912	Basis: MSA
Vacant Sale Units	4,133	
Vacant Rental Units	7,246	

Medical Providers

This attribute provides an indicator of availability of medical care for military and DoD civilians in the local community. The table reflects the raw number of physicians/beds and ratio of physicians/beds to population. The basis of the data (either MSA or number of counties in the MHA or the county of the installation) is indicated.

	# Physicians	# Beds	Population	
Local Community	937	1,231	661,645	Basis: MSA
Ratio	1:706	1:537		
National Ratio (2003)	1:421.2	1:373.7		

Safety/Crime

The local community's Uniform Crime Reports (UCR) Index for 2002 per 100,000 people and the national UCR based on information from the Federal Bureau of Investigation (FBI) for 2002 is provided. The basis of the data (either MSA or state) is indicated.

Local UCR	4,249.3	Basis: MSA
National UCR	4,118.8	

Transportation

Distance to an airport shows convenience and availability of airline transportation. Public transportation shows potential for members and DoD civilians to use it to commute to/from work under normal circumstances and for leisure.

Distance from NAVAIRWPNSTA_CHINA_LAKE_CA to nearest commercial airport: 11.0 miles
Is NAVAIRWPNSTA_CHINA_LAKE_CA served by regularly scheduled public transportation? No

Utilities

This attribute identifies a local community's water and sewer systems' ability to receive 1,000 additional people.

Does the local community's water system have the ability to meet an expanded need of an additional 1,000 people moving in the local community? Yes

Does the local community's sewer system have the ability to meet an expanded need of an additional 1,000 people moving in the local community? Yes

NAVBASE_VENTURA_CTY_PT_MUGU_CA, CA

Demographics

The following tables provide a short description of the area near the installation/activity. NAVBASE_VENTURA_CTY_PT_MUGU_CA is within Oxnard, CA, the nearest city with a population of 100,000 or more. The nearest metropolitan statistical area (MSA) is

MSA	Population
Ventura, CA PMSA	753,197

The following entities comprise the military housing area (MHA):

County/City	Population
Santa Barbara	399347
Ventura	753197
Total	1,152,544

Child Care

This attribute captures the number of nationally accredited child-care centers within the local community: 26

Cost of Living

Cost of Living provides a relative measure of cost of living in the local community. General Schedule (GS) Locality pay provides a relative scale to compare local salaries with government salaries and Basic Allowance for Housing (BAH) is an indicator of the local rental market. In-state tuition is an indicator of the support provided by the state for active duty family members to participate in higher-level education opportunities. For median household income and house value, the basis of the data (either MSA or number of counties in the MHA or the county of the installation) is indicated.

Median Household Income	(US Avg $41,994)	$59,666	Basis: MSA
Median House Value	(US Avg $119,600)	$248,700	
GS Locality Pay	("Rest of US" 10.9%)	20.1%	
O-3 with Dependents BAH Rate		$2,010	
In-state Tuition for Family Member		Yes	
In-state Tuition Continues if Member PCSs Out of State		No	

Education

This attribute defines the population in local school districts and identifies capacity. The pupil/teacher ratio, graduation rate, and composite SAT I/ACT scores provide a relative quality indicator of education. This attribute also attempts to give communities credit for the potential intellectual capital they provide.

NOTE: "MFR"--means a Memorandum For Record is on file at the installation/activity/agency to document problems in obtaining the required information. Reasons for not being able to obtain information may be that the school district refused to provide the information or the school district does not use or track the information. For

each entry, the number of school districts for which data are available of the total number of school districts reported, and the number of MFRs is indicated.

		Basis
School District(s) Capacity	47,318	5 of 5 districts
Students Enrolled	50,665	5 of 5 districts
Average Pupil/Teacher Ratio	21.9:1	5 of 5 districts
High School Students Enrolled	15,370	1 of 1 district
Average High School Graduation Rate (US Avg 67.3%)	95.7%	1 of 1 district
Average Composite SAT I Score (US Avg 1026)	1011	1 of 1 district
Average ACT Score (US Avg 20.8)	22	1 of 1 district
Available Graduate/PhD Programs	2	
Available Colleges and/or Universities	5	
Available Vocational and/or Technical Schools	5	

Employment

Unemployment and job growth rates provide an indicator of job availability in the local community. National rates from the Bureau of Labor Statistics are also provided. For each entry, the basis of the data (either MSA or number of counties in the MHA or the county of the installation) is indicated.

The unemployment rates for the last five years:

	1999	2000	2001	2002	2003
Local Data	4.8%	4.5%	4.6%	5.4%	5.3%
National	4.2%	4.0%	4.7%	5.8%	6.0%
Basis:	MSA	MSA	MSA	MSA	MSA

The annual job growth rate for the last five-years:

	1999	2000	2001	2002	2003
Local Data	3.1%	4.2%	1.3%	1.4%	1.6%
National	1.5%	2.4%	.03%	-.31%	.86%
Basis:	MSA	MSA	MSA	MSA	MSA

Housing

This attribute provides an indication of availability of housing, both sales and rental, in the local community. Note: According to the 2000 Census, Vacant Sale and Vacant Rental Units do not equal total Vacant Housing Units. Vacant housing units may also include units that are vacant but not on the market for sale or rent. For each entry, the basis of the data (either MSA or number of counties in the MHA or the county of the installation) is indicated.

Total Vacant Housing Units	8,478	Basis: 1 of 2 counties
Vacant Sale Units	1,847	
Vacant Rental Units	2,316	

Medical Providers

This attribute provides an indicator of availability of medical care for military and DoD civilians in the local community. The table reflects the raw number of physicians/beds and ratio of physicians/beds to population. The basis of the data (either MSA or number of counties in the MHA or the county of the installation) is indicated.

	# Physicians	# Beds	Population	
Local Community	1,415	1,496	753,197	Basis: MSA
Ratio	1:532	1:503		
National Ratio (2003)	1:421.2	1:373.7		

Safety/Crime

The local community's Uniform Crime Reports (UCR) Index for 2002 per 100,000 people and the national UCR based on information from the Federal Bureau of Investigation (FBI) for 2002 is provided. The basis of the data (either MSA or state) is indicated.

Local UCR	2,265.9	Basis: MSA
National UCR	4,118.8	

Transportation

Distance to an airport shows convenience and availability of airline transportation. Public transportation shows potential for members and DoD civilians to use it to commute to/from work under normal circumstances and for leisure.

Distance from NAVBASE_VENTURA_CTY_PT_MUGU_CA to nearest commercial airport: 62.7 miles
Is NAVBASE_VENTURA_CTY_PT_MUGU_CA served by regularly scheduled public transportation? Yes

Utilities

This attribute identifies a local community's water and sewer systems' ability to receive 1,000 additional people.

Does the local community's water system have the ability to meet an expanded need of an additional 1,000 people moving in the local community? Yes

Does the local community's sewer system have the ability to meet an expanded need of an additional 1,000 people moving in the local community? Yes

NAVCRANECEN_LESTER_PA, PA

Demographics

The following tables provide a short description of the area near the installation/activity. NAVCRANECEN_LESTER_PA is 10.7 miles from Philadelphia, PA, the nearest city with a population of 100,000 or more. The nearest metropolitan statistical area (MSA) is

MSA	Population
Philadelphia, PA-NJ PMSA	5,100,931

The following entities comprise the military housing area (MHA):

County/City	Population
Burlington	423394
Camden	508932
Delaware	550864
Gloucester	254673
New Castle	500265
Philadelphia	1517550
Total	3,755,678

Child Care

This attribute captures the number of nationally accredited child-care centers within the local community: 63

Cost of Living

Cost of Living provides a relative measure of cost of living in the local community. General Schedule (GS) Locality pay provides a relative scale to compare local salaries with government salaries and Basic Allowance for Housing (BAH) is an indicator of the local rental market. In-state tuition is an indicator of the support provided by the state for active duty family members to participate in higher-level education opportunities. For median household income and house value, the basis of the data (either MSA or number of counties in the MHA or the county of the installation) is indicated.

Median Household Income	(US Avg $41,994)	$47,536	Basis: MSA
Median House Value	(US Avg $119,600)	$121,200	
GS Locality Pay	("Rest of US" 10.9%)	15.3%	
O-3 with Dependents BAH Rate		$1,616	
In-state Tuition for Family Member		Yes	
In-state Tuition Continues if Member PCSs Out of State		No	

Education

This attribute defines the population in local school districts and identifies capacity. The pupil/teacher ratio, graduation rate, and composite SAT I/ACT scores provide a relative quality indicator of education. This attribute also attempts to give communities credit for the potential intellectual capital they provide.

NOTE: "MFR"--means a Memorandum For Record is on file at the installation/activity/agency to document problems in obtaining the required information. Reasons for not being able to obtain information may be that the school district refused to provide the information or the school district does not use or track the information. For each entry, the number of school districts for which data are available of the total number of school districts reported, and the number of MFRs is indicated.

		Basis
School District(s) Capacity		0 of 98 districts, 127 MFRs
Students Enrolled	460,459	98 of 98 districts
Average Pupil/Teacher Ratio	15.3:1	98 of 98 districts
High School Students Enrolled	167,032	64 of 64 districts
Average High School Graduation Rate (US Avg 67.3%)	80.2%	63 of 64 districts, 1 MFR
Average Composite SAT I Score (US Avg 1026)	943	63 of 64 districts, 1 MFR
Average ACT Score (US Avg 20.8)	18	21 of 64 districts, 51 MFRs
Available Graduate/PhD Programs	30	
Available Colleges and/or Universities	43	
Available Vocational and/or Technical Schools	16	

Employment

Unemployment and job growth rates provide an indicator of job availability in the local community. National rates from the Bureau of Labor Statistics are also provided. For each entry, the basis of the data (either MSA or number of counties in the MHA or the county of the installation) is indicated.

The unemployment rates for the last five years:

	1999	2000	2001	2002	2003
Local Data	4.2%	3.9%	4.3%	5.5%	5.5%
National	4.2%	4.0%	4.7%	5.8%	6.0%
Basis:	MSA	MSA	MSA	MSA	MSA

The annual job growth rate for the last five-years:

	1999	2000	2001	2002	2003
Local Data	1.3%	- .4%	1.3%	.6%	- .8%
National	1.5%	2.4%	.03%	-.31%	.86%
Basis:	MSA	MSA	MSA	MSA	MSA

Housing

This attribute provides an indication of availability of housing, both sales and rental, in the local community. Note: According to the 2000 Census, Vacant Sale and Vacant Rental Units do not equal total Vacant Housing

Units. Vacant housing units may also include units that are vacant but not on the market for sale or rent. For each entry, the basis of the data (either MSA or number of counties in the MHA or the county of the installation) is indicated.

Total Vacant Housing Units	133,597	Basis: MSA
Vacant Sale Units	23,424	
Vacant Rental Units	39,843	

Medical Providers

This attribute provides an indicator of availability of medical care for military and DoD civilians in the local community. The table reflects the raw number of physicians/beds and ratio of physicians/beds to population. The basis of the data (either MSA or number of counties in the MHA or the county of the installation) is indicated.

	# Physicians	# Beds	Population	
Local Community	19,100	14,561	5,100,931	Basis: MSA
Ratio	1:267	1:350		
National Ratio (2003)	1:421.2	1:373.7		

Safety/Crime

The local community's Uniform Crime Reports (UCR) Index for 2002 per 100,000 people and the national UCR based on information from the Federal Bureau of Investigation (FBI) for 2002 is provided. The basis of the data (either MSA or state) is indicated.

Local UCR	3,389.7	Basis: MSA
National UCR	4,118.8	

Transportation

Distance to an airport shows convenience and availability of airline transportation. Public transportation shows potential for members and DoD civilians to use it to commute to/from work under normal circumstances and for leisure.

Distance from NAVCRANECEN_LESTER_PA to nearest commercial airport: 4.1 miles
Is NAVCRANECEN_LESTER_PA served by regularly scheduled public transportation? Yes

Utilities

This attribute identifies a local community's water and sewer systems' ability to receive 1,000 additional people.

Does the local community's water system have the ability to meet an expanded need of an additional 1,000 people moving in the local community? Yes

Does the local community's sewer system have the ability to meet an expanded need of an additional 1,000 people moving in the local community? Yes

NAVCRUITDIST_ATLANTA_GA, GA

Demographics

The following tables provide a short description of the area near the installation/activity. NAVCRUITDIST_ATLANTA_GA is 5 miles from Atlanta, GA, the nearest city with a population of 100,000 or more. The nearest metropolitan statistical area (MSA) is

MSA	Population
Atlanta, GA MSA	4,112,198

The following entities comprise the military housing area (MHA):

County/City	Population
Carroll	87268
Cherokee	141903
Clayton	236517
Cobb	607751
Dekalb	665865
Douglas	92174
Fayette	91263
Fulton	816006
Gwinnett	588448
Henry	119341
Oglethorpe	12635
Rockdale	70111
Total	3,529,282

Child Care

This attribute captures the number of nationally accredited child-care centers within the local community: 13

Cost of Living

Cost of Living provides a relative measure of cost of living in the local community. General Schedule (GS) Locality pay provides a relative scale to compare local salaries with government salaries and Basic Allowance for Housing (BAH) is an indicator of the local rental market. In-state tuition is an indicator of the support provided by the state for active duty family members to participate in higher-level education opportunities. For median household income and house value, the basis of the data (either MSA or number of counties in the MHA or the county of the installation) is indicated.

Median Household Income	(US Avg $41,994)	$51,948	Basis: MSA
Median House Value	(US Avg $119,600)	$135,300	
GS Locality Pay	("Rest of US" 10.9%)	12.6%	
O-3 with Dependents BAH Rate		$1,385	
In-state Tuition for Family Member		Yes	
In-state Tuition Continues if Member PCSs Out of State		Yes	

Education

This attribute defines the population in local school districts and identifies capacity. The pupil/teacher ratio, graduation rate, and composite SAT I/ACT scores provide a relative quality indicator of education. This attribute also attempts to give communities credit for the potential intellectual capital they provide.

NOTE: "MFR"--means a Memorandum For Record is on file at the installation/activity/agency to document problems in obtaining the required information. Reasons for not being able to obtain information may be that the school district refused to provide the information or the school district does not use or track the information. For each entry, the number of school districts for which data are available of the total number of school districts reported, and the number of MFRs is indicated.

		Basis
School District(s) Capacity	2,073	1 of 1 district
Students Enrolled	1,553	1 of 1 district
Average Pupil/Teacher Ratio	19.2:1	1 of 1 district
High School Students Enrolled	57,328	1 of 1 district
Average High School Graduation Rate (US Avg 67.3%)	54.0%	1 of 1 district
Average Composite SAT I Score (US Avg 1026)	984	1 of 1 district
Average ACT Score (US Avg 20.8)	20	1 of 1 district
Available Graduate/PhD Programs	4	
Available Colleges and/or Universities	4	
Available Vocational and/or Technical Schools	2	

Employment

Unemployment and job growth rates provide an indicator of job availability in the local community. National rates from the Bureau of Labor Statistics are also provided. For each entry, the basis of the data (either MSA or number of counties in the MHA or the county of the installation) is indicated.

The unemployment rates for the last five years:

	1999	2000	2001	2002	2003
Local Data	3.1%	2.9%	3.5%	5.3%	4.9%
National	4.2%	4.0%	4.7%	5.8%	6.0%
Basis:	MSA	MSA	MSA	MSA	MSA

The annual job growth rate for the last five-years:

	1999	2000	2001	2002	2003
Local Data	3.0%	3.3%	- .4%	.3%	3.0%
National	1.5%	2.4%	.03%	-.31%	.86%
Basis:	MSA	MSA	MSA	MSA	MSA

Housing

This attribute provides an indication of availability of housing, both sales and rental, in the local community. Note: According to the 2000 Census, Vacant Sale and Vacant Rental Units do not equal total Vacant Housing Units. Vacant housing units may also include units that are vacant but not on the market for sale or rent. For each entry, the basis of the data (either MSA or number of counties in the MHA or the county of the installation) is indicated.

Total Vacant Housing Units	84,697	Basis: MSA
Vacant Sale Units	20,964	
Vacant Rental Units	36,004	

Medical Providers

This attribute provides an indicator of availability of medical care for military and DoD civilians in the local community. The table reflects the raw number of physicians/beds and ratio of physicians/beds to population. The basis of the data (either MSA or number of counties in the MHA or the county of the installation) is indicated.

	# Physicians	# Beds	Population	
Local Community	9,278	7,759	4,112,198	Basis: MSA
Ratio	1:443	1:530		
National Ratio (2003)	1:421.2	1:373.7		

Safety/Crime

The local community's Uniform Crime Reports (UCR) Index for 2002 per 100,000 people and the national UCR based on information from the Federal Bureau of Investigation (FBI) for 2002 is provided. The basis of the data (either MSA or state) is indicated.

Local UCR	4,638.5	Basis: MSA
National UCR	4,118.8	

Transportation

Distance to an airport shows convenience and availability of airline transportation. Public transportation shows potential for members and DoD civilians to use it to commute to/from work under normal circumstances and for leisure.

Distance from NAVCRUITDIST_ATLANTA_GA to nearest commercial airport: 22.4 miles
Is NAVCRUITDIST_ATLANTA_GA served by regularly scheduled public transportation? Yes

Utilities

This attribute identifies a local community's water and sewer systems' ability to receive 1,000 additional people.

Does the local community's water system have the ability to meet an expanded need of an additional 1,000 people moving in the local community? Yes

Does the local community's sewer system have the ability to meet an expanded need of an additional 1,000 people moving in the local community? Yes

NAVCRUITDIST_BUFFALO_NY, NY

Demographics

The following tables provide a short description of the area near the installation/activity. NAVCRUITDIST_BUFFALO_NY is within Buffalo, NY, the nearest city with a population of 100,000 or more. The nearest metropolitan statistical area (MSA) is

MSA	Population
Buffalo-Niagara Falls, NY MSA	1,170,111

The following entities comprise the military housing area (MHA):

County/City	Population
Erie	950265
Niagara	219846
Total	1,170,111

Child Care

This attribute captures the number of nationally accredited child-care centers within the local community: 39

Cost of Living

Cost of Living provides a relative measure of cost of living in the local community. General Schedule (GS) Locality pay provides a relative scale to compare local salaries with government salaries and Basic Allowance for Housing (BAH) is an indicator of the local rental market. In-state tuition is an indicator of the support provided by the state for active duty family members to participate in higher-level education opportunities. For median household income and house value, the basis of the data (either MSA or number of counties in the MHA or the county of the installation) is indicated.

Median Household Income	(US Avg $41,994)	$38,488	Basis: MSA
Median House Value	(US Avg $119,600)	$89,100	
GS Locality Pay	("Rest of US" 10.9%)	10.9%	
O-3 with Dependents BAH Rate		$1,218	
In-state Tuition for Family Member		Yes	
In-state Tuition Continues if Member PCSs Out of State		No	

Education

This attribute defines the population in local school districts and identifies capacity. The pupil/teacher ratio, graduation rate, and composite SAT I/ACT scores provide a relative quality indicator of education. This attribute also attempts to give communities credit for the potential intellectual capital they provide.

NOTE: "MFR"--means a Memorandum For Record is on file at the installation/activity/agency to document problems in obtaining the required information. Reasons for not being able to obtain information may be that the school district refused to provide the information or the school district does not use or track the information. For

each entry, the number of school districts for which data are available of the total number of school districts reported, and the number of MFRs is indicated.

		Basis
School District(s) Capacity		0 of 1 district, 1 MFR
Students Enrolled	1,128,864	1 of 1 district
Average Pupil/Teacher Ratio	:1	0 of 1 district, 1 MFR
High School Students Enrolled	14,647	1 of 1 district
Average High School Graduation Rate (US Avg 67.3%)	82.9%	1 of 1 district
Average Composite SAT I Score (US Avg 1026)		0 of 1 district, 1 MFR
Average ACT Score (US Avg 20.8)		0 of 1 district, 1 MFR
Available Graduate/PhD Programs	6	
Available Colleges and/or Universities	9	
Available Vocational and/or Technical Schools	6	

Employment

Unemployment and job growth rates provide an indicator of job availability in the local community. National rates from the Bureau of Labor Statistics are also provided. For each entry, the basis of the data (either MSA or number of counties in the MHA or the county of the installation) is indicated.

The unemployment rates for the last five years:

	1999	2000	2001	2002	2003
Local Data	5.4%	4.9%	5.3%	6.0%	6.4%
National	4.2%	4.0%	4.7%	5.8%	6.0%
Basis:	MSA	MSA	MSA	MSA	MSA

The annual job growth rate for the last five-years:

	1999	2000	2001	2002	2003
Local Data	-1.3%	-1.6%	-1.5%	2.3%	- .4%
National	1.5%	2.4%	.03%	-.31%	.86%
Basis:	MSA	MSA	MSA	MSA	MSA

Housing

This attribute provides an indication of availability of housing, both sales and rental, in the local community. Note: According to the 2000 Census, Vacant Sale and Vacant Rental Units do not equal total Vacant Housing Units. Vacant housing units may also include units that are vacant but not on the market for sale or rent. For each entry, the basis of the data (either MSA or number of counties in the MHA or the county of the installation) is indicated.

Total Vacant Housing Units	42,864	Basis: MSA
Vacant Sale Units	6,207	
Vacant Rental Units	16,494	

Medical Providers

This attribute provides an indicator of availability of medical care for military and DoD civilians in the local community. The table reflects the raw number of physicians/beds and ratio of physicians/beds to population. The basis of the data (either MSA or number of counties in the MHA or the county of the installation) is indicated.

	# Physicians	# Beds	Population	
Local Community	3,266	4,826	1,170,111	Basis: MSA
Ratio	1:358	1:242		
National Ratio (2003)	1:421.2	1:373.7		

Safety/Crime

The local community's Uniform Crime Reports (UCR) Index for 2002 per 100,000 people and the national UCR based on information from the Federal Bureau of Investigation (FBI) for 2002 is provided. The basis of the data (either MSA or state) is indicated.

Local UCR	3,512.7	Basis: MSA
National UCR	4,118.8	

Transportation

Distance to an airport shows convenience and availability of airline transportation. Public transportation shows potential for members and DoD civilians to use it to commute to/from work under normal circumstances and for leisure.

Distance from NAVCRUITDIST_BUFFALO_NY to nearest commercial airport: 25.0 miles
Is NAVCRUITDIST_BUFFALO_NY served by regularly scheduled public transportation? Yes

Utilities

This attribute identifies a local community's water and sewer systems' ability to receive 1,000 additional people.

Does the local community's water system have the ability to meet an expanded need of an additional 1,000 people moving in the local community? Yes

Does the local community's sewer system have the ability to meet an expanded need of an additional 1,000 people moving in the local community? Yes

NAVCRUITDIST_COLUMBUS_OH, OH

Demographics

The following tables provide a short description of the area near the installation/activity. NAVCRUITDIST_COLUMBUS_OH is within Columbus, OH, the nearest city with a population of 100,000 or more. The nearest metropolitan statistical area (MSA) is

MSA	Population
Columbus, OH MSA	1,540,157

The following entities comprise the military housing area (MHA):

County/City	Population
Delaware	109989
Fairfield	122759
Franklin	1068978
Licking	145491
Madison	40213
Pickaway	52727
Total	1,540,157

Child Care

This attribute captures the number of nationally accredited child-care centers within the local community: 60

Cost of Living

Cost of Living provides a relative measure of cost of living in the local community. General Schedule (GS) Locality pay provides a relative scale to compare local salaries with government salaries and Basic Allowance for Housing (BAH) is an indicator of the local rental market. In-state tuition is an indicator of the support provided by the state for active duty family members to participate in higher-level education opportunities. For median household income and house value, the basis of the data (either MSA or number of counties in the MHA or the county of the installation) is indicated.

Median Household Income	(US Avg $41,994)	$42,056	Basis: MSA
Median House Value	(US Avg $119,600)	$117,556	
GS Locality Pay	("Rest of US" 10.9%)	13.1%	
O-3 with Dependents BAH Rate		$1,056	
In-state Tuition for Family Member		Yes	
In-state Tuition Continues if Member PCSs Out of State		Yes	

Education

This attribute defines the population in local school districts and identifies capacity. The pupil/teacher ratio, graduation rate, and composite SAT I/ACT scores provide a relative quality indicator of education. This attribute also attempts to give communities credit for the potential intellectual capital they provide.

NOTE: "MFR"--means a Memorandum For Record is on file at the installation/activity/agency to document problems in obtaining the required information. Reasons for not being able to obtain information may be that the school district refused to provide the information or the school district does not use or track the information. For each entry, the number of school districts for which data are available of the total number of school districts reported, and the number of MFRs is indicated.

		Basis
School District(s) Capacity	180,060	14 of 16 districts, 12 MFRs
Students Enrolled	174,716	16 of 16 districts
Average Pupil/Teacher Ratio	15.0:1	16 of 16 districts
High School Students Enrolled	37,825	16 of 16 districts
Average High School Graduation Rate (US Avg 67.3%)	81.2%	16 of 16 districts
Average Composite SAT I Score (US Avg 1026)	1048	16 of 16 districts
Average ACT Score (US Avg 20.8)	21	16 of 16 districts
Available Graduate/PhD Programs	5	
Available Colleges and/or Universities	14	
Available Vocational and/or Technical Schools	14	

Employment

Unemployment and job growth rates provide an indicator of job availability in the local community. National rates from the Bureau of Labor Statistics are also provided. For each entry, the basis of the data (either MSA or number of counties in the MHA or the county of the installation) is indicated.

The unemployment rates for the last five years:

	1999	2000	2001	2002	2003
Local Data	2.6%	2.5%	2.8%	4.4%	4.9%
National	4.2%	4.0%	4.7%	5.8%	6.0%
Basis:	MSA	MSA	MSA	MSA	MSA

The annual job growth rate for the last five-years:

	1999	2000	2001	2002	2003
Local Data	2.5%	2.2%	3.0%	- .9%	.3%
National	1.5%	2.4%	.03%	-.31%	.86%
Basis:	MSA	MSA	MSA	MSA	MSA

Housing

This attribute provides an indication of availability of housing, both sales and rental, in the local community. Note: According to the 2000 Census, Vacant Sale and Vacant Rental Units do not equal total Vacant Housing Units. Vacant housing units may also include units that are vacant but not on the market for sale or rent. For

each entry, the basis of the data (either MSA or number of counties in the MHA or the county of the installation) is indicated.

Total Vacant Housing Units	42,310	Basis: MSA
Vacant Sale Units	8,043	
Vacant Rental Units	20,605	

Medical Providers

This attribute provides an indicator of availability of medical care for military and DoD civilians in the local community. The table reflects the raw number of physicians/beds and ratio of physicians/beds to population. The basis of the data (either MSA or number of counties in the MHA or the county of the installation) is indicated.

	# Physicians	# Beds	Population	
Local Community	4,365	3,870	1,540,157	Basis: MSA
Ratio	1:353	1:398		
National Ratio (2003)	1:421.2	1:373.7		

Safety/Crime

The local community's Uniform Crime Reports (UCR) Index for 2002 per 100,000 people and the national UCR based on information from the Federal Bureau of Investigation (FBI) for 2002 is provided. The basis of the data (either MSA or state) is indicated.

Local UCR	6,233.5	Basis: MSA
National UCR	4,118.8	

Transportation

Distance to an airport shows convenience and availability of airline transportation. Public transportation shows potential for members and DoD civilians to use it to commute to/from work under normal circumstances and for leisure.

Distance from NAVCRUITDIST_COLUMBUS_OH to nearest commercial airport: 9.0 miles
Is NAVCRUITDIST_COLUMBUS_OH served by regularly scheduled public transportation? Yes

Utilities

This attribute identifies a local community's water and sewer systems' ability to receive 1,000 additional people.

Does the local community's water system have the ability to meet an expanded need of an additional 1,000 people moving in the local community? Yes

Does the local community's sewer system have the ability to meet an expanded need of an additional 1,000 people moving in the local community? Yes

NAVCRUITDIST_DALLAS_TX, TX

Demographics

The following tables provide a short description of the area near the installation/activity. NAVCRUITDIST_DALLAS_TX is 10.48 miles from Dallas, TX, the nearest city with a population of 100,000 or more. The nearest metropolitan statistical area (MSA) is

MSA	Population
Fort Worth-Arlington, TX PMSA	1,702,625

The following entities comprise the military housing area (MHA):

County/City	Population
Hood	41100
Johnson	126811
Parker	88495
Tarrant	1446219
Wise	48793
Total	1,751,418

Child Care

This attribute captures the number of nationally accredited child-care centers within the local community: 70

Cost of Living

Cost of Living provides a relative measure of cost of living in the local community. General Schedule (GS) Locality pay provides a relative scale to compare local salaries with government salaries and Basic Allowance for Housing (BAH) is an indicator of the local rental market. In-state tuition is an indicator of the support provided by the state for active duty family members to participate in higher-level education opportunities. For median household income and house value, the basis of the data (either MSA or number of counties in the MHA or the county of the installation) is indicated.

Median Household Income	(US Avg $41,994)	$45,962	Basis: MSA
Median House Value	(US Avg $119,600)	$90,300	
GS Locality Pay	("Rest of US" 10.9%)	13.9%	
O-3 with Dependents BAH Rate		$1,237	
In-state Tuition for Family Member		Yes	
In-state Tuition Continues if Member PCSs Out of State		Yes	

Education

This attribute defines the population in local school districts and identifies capacity. The pupil/teacher ratio, graduation rate, and composite SAT I/ACT scores provide a relative quality indicator of education. This attribute also attempts to give communities credit for the potential intellectual capital they provide.

NOTE: "MFR"--means a Memorandum For Record is on file at the installation/activity/agency to document problems in obtaining the required information. Reasons for not being able to obtain information may be that the school district refused to provide the information or the school district does not use or track the information. For each entry, the number of school districts for which data are available of the total number of school districts reported, and the number of MFRs is indicated.

		Basis
School District(s) Capacity	641,977	1 of 1 district
Students Enrolled	635,621	1 of 1 district
Average Pupil/Teacher Ratio	21.8:1	1 of 1 district
High School Students Enrolled	73,586	4 of 4 districts
Average High School Graduation Rate (US Avg 67.3%)	96.1%	4 of 4 districts
Average Composite SAT I Score (US Avg 1026)	930	4 of 4 districts
Average ACT Score (US Avg 20.8)	19	4 of 4 districts
Available Graduate/PhD Programs	12	
Available Colleges and/or Universities	26	
Available Vocational and/or Technical Schools	52	

Employment

Unemployment and job growth rates provide an indicator of job availability in the local community. National rates from the Bureau of Labor Statistics are also provided. For each entry, the basis of the data (either MSA or number of counties in the MHA or the county of the installation) is indicated.

The unemployment rates for the last five years:

	1999	2000	2001	2002	2003
Local Data	3.1%	3.2%	4.1%	6.1%	6.4%
National	4.2%	4.0%	4.7%	5.8%	6.0%
Basis:	MSA	MSA	MSA	MSA	MSA

The annual job growth rate for the last five-years:

	1999	2000	2001	2002	2003
Local Data	2.8%	2.4%	.2%	- .4%	1.0%
National	1.5%	2.4%	.03%	-.31%	.86%
Basis:	2 MSAs	2 MSAs	2 MSAs	2 MSAs	2 MSAs

Housing

This attribute provides an indication of availability of housing, both sales and rental, in the local community. Note: According to the 2000 Census, Vacant Sale and Vacant Rental Units do not equal total Vacant Housing Units. Vacant housing units may also include units that are vacant but not on the market for sale or rent. For each entry, the basis of the data (either MSA or number of counties in the MHA or the county of the installation) is indicated.

Total Vacant Housing Units	40,481	Basis: MSA
Vacant Sale Units	7,227	
Vacant Rental Units	19,815	

Medical Providers

This attribute provides an indicator of availability of medical care for military and DoD civilians in the local community. The table reflects the raw number of physicians/beds and ratio of physicians/beds to population. The basis of the data (either MSA or number of counties in the MHA or the county of the installation) is indicated.

	# Physicians	# Beds	Population	
Local Community	2,862	3,178	1,702,625	Basis: MSA
Ratio	1:595	1:536		
National Ratio (2003)	1:421.2	1:373.7		

Safety/Crime

The local community's Uniform Crime Reports (UCR) Index for 2002 per 100,000 people and the national UCR based on information from the Federal Bureau of Investigation (FBI) for 2002 is provided. The basis of the data (either MSA or state) is indicated.

Local UCR	5,763.6	Basis: MSA
National UCR	4,118.8	

Transportation

Distance to an airport shows convenience and availability of airline transportation. Public transportation shows potential for members and DoD civilians to use it to commute to/from work under normal circumstances and for leisure.

Distance from NAVCRUITDIST_DALLAS_TX to nearest commercial airport: 7.6 miles
Is NAVCRUITDIST_DALLAS_TX served by regularly scheduled public transportation? Yes

Utilities

This attribute identifies a local community's water and sewer systems' ability to receive 1,000 additional people.

Does the local community's water system have the ability to meet an expanded need of an additional 1,000 people moving in the local community? Yes

Does the local community's sewer system have the ability to meet an expanded need of an additional 1,000 people moving in the local community? Yes

NAVCRUITDIST_DENVER_CO, CO

Demographics

The following tables provide a short description of the area near the installation/activity. NAVCRUITDIST_DENVER_CO is within Denver, CO, the nearest city with a population of 100,000 or more. The nearest metropolitan statistical area (MSA) is

MSA	Population
Denver, CO PMSA	2,109,282

The following entities comprise the military housing area (MHA):

County/City	Population
Adams	363857
Arapahoe	487967
Denver	554636
Douglas	175766
Elbert	19872
Jefferson	527056
Total	2,129,154

Child Care

This attribute captures the number of nationally accredited child-care centers within the local community: 20

Cost of Living

Cost of Living provides a relative measure of cost of living in the local community. General Schedule (GS) Locality pay provides a relative scale to compare local salaries with government salaries and Basic Allowance for Housing (BAH) is an indicator of the local rental market. In-state tuition is an indicator of the support provided by the state for active duty family members to participate in higher-level education opportunities. For median household income and house value, the basis of the data (either MSA or number of counties in the MHA or the county of the installation) is indicated.

Median Household Income	(US Avg $41,994)	$51,088	Basis: MSA
Median House Value	(US Avg $119,600)	$179,500	
GS Locality Pay	("Rest of US" 10.9%)	16.7%	
O-3 with Dependents BAH Rate		$1,464	
In-state Tuition for Family Member		Yes	
In-state Tuition Continues if Member PCSs Out of State		No	

Education

This attribute defines the population in local school districts and identifies capacity. The pupil/teacher ratio, graduation rate, and composite SAT I/ACT scores provide a relative quality indicator of education. This attribute also attempts to give communities credit for the potential intellectual capital they provide.

NOTE: "MFR"--means a Memorandum For Record is on file at the installation/activity/agency to document problems in obtaining the required information. Reasons for not being able to obtain information may be that the school district refused to provide the information or the school district does not use or track the information. For each entry, the number of school districts for which data are available of the total number of school districts reported, and the number of MFRs is indicated.

		Basis
School District(s) Capacity	367,005	10 of 12 districts, 2 MFRs
Students Enrolled	358,443	12 of 12 districts
Average Pupil/Teacher Ratio	17.5:1	12 of 12 districts
High School Students Enrolled	100,040	12 of 12 districts
Average High School Graduation Rate (US Avg 67.3%)	82.9%	12 of 12 districts
Average Composite SAT I Score (US Avg 1026)	1096	7 of 12 districts, 5 MFRs
Average ACT Score (US Avg 20.8)	19	12 of 12 districts
Available Graduate/PhD Programs	14	
Available Colleges and/or Universities	27	
Available Vocational and/or Technical Schools	14	

Employment

Unemployment and job growth rates provide an indicator of job availability in the local community. National rates from the Bureau of Labor Statistics are also provided. For each entry, the basis of the data (either MSA or number of counties in the MHA or the county of the installation) is indicated.

The unemployment rates for the last five years:

	1999	2000	2001	2002	2003
Local Data	2.4%	2.3%	3.5%	5.9%	6.3%
National	4.2%	4.0%	4.7%	5.8%	6.0%
Basis:	MSA	MSA	MSA	MSA	MSA

The annual job growth rate for the last five-years:

	1999	2000	2001	2002	2003
Local Data	2.4%	.8%	- .9%	-1.1%	2.9%
National	1.5%	2.4%	.03%	-.31%	.86%
Basis:	MSA	MSA	MSA	MSA	MSA

Housing

This attribute provides an indication of availability of housing, both sales and rental, in the local community. Note: According to the 2000 Census, Vacant Sale and Vacant Rental Units do not equal total Vacant Housing Units. Vacant housing units may also include units that are vacant but not on the market for sale or rent. For

each entry, the basis of the data (either MSA or number of counties in the MHA or the county of the installation) is indicated.

Total Vacant Housing Units	31,394	Basis: MSA
Vacant Sale Units	6,753	
Vacant Rental Units	13,380	

Medical Providers

This attribute provides an indicator of availability of medical care for military and DoD civilians in the local community. The table reflects the raw number of physicians/beds and ratio of physicians/beds to population. The basis of the data (either MSA or number of counties in the MHA or the county of the installation) is indicated.

	# Physicians	# Beds	Population	
Local Community	5,853	3,961	2,109,282	Basis: MSA
Ratio	1:360	1:533		
National Ratio (2003)	1:421.2	1:373.7		

Safety/Crime

The local community's Uniform Crime Reports (UCR) Index for 2002 per 100,000 people and the national UCR based on information from the Federal Bureau of Investigation (FBI) for 2002 is provided. The basis of the data (either MSA or state) is indicated.

Local UCR	4,821.0	Basis: MSA
National UCR	4,118.8	

Transportation

Distance to an airport shows convenience and availability of airline transportation. Public transportation shows potential for members and DoD civilians to use it to commute to/from work under normal circumstances and for leisure.

Distance from NAVCRUITDIST_DENVER_CO to nearest commercial airport: 26.0 miles
Is NAVCRUITDIST_DENVER_CO served by regularly scheduled public transportation? Yes

Utilities

This attribute identifies a local community's water and sewer systems' ability to receive 1,000 additional people.

Does the local community's water system have the ability to meet an expanded need of an additional 1,000 people moving in the local community? Yes

Does the local community's sewer system have the ability to meet an expanded need of an additional 1,000 people moving in the local community? Yes

NAVCRUITDIST_DETROIT_MI, MI

Demographics

The following tables provide a short description of the area near the installation/activity. NAVCRUITDIST_DETROIT_MI is within Detroit, MI, the nearest city with a population of 100,000 or more. The nearest metropolitan statistical area (MSA) is

MSA	Population
Detroit, MI PMSA	4,441,551

The following entities comprise the military housing area (MHA):

County/City	Population
Macomb	788149
Oakland	1194156
Wayne	2061162
Total	4,043,467

Child Care

This attribute captures the number of nationally accredited child-care centers within the local community: 17

Cost of Living

Cost of Living provides a relative measure of cost of living in the local community. General Schedule (GS) Locality pay provides a relative scale to compare local salaries with government salaries and Basic Allowance for Housing (BAH) is an indicator of the local rental market. In-state tuition is an indicator of the support provided by the state for active duty family members to participate in higher-level education opportunities. For median household income and house value, the basis of the data (either MSA or number of counties in the MHA or the county of the installation) is indicated.

Median Household Income	(US Avg $41,994)	$49,175	Basis: MSA
Median House Value	(US Avg $119,600)	$132,700	
GS Locality Pay	("Rest of US" 10.9%)	18.3%	
O-3 with Dependents BAH Rate		$1,441	
In-state Tuition for Family Member		No	
In-state Tuition Continues if Member PCSs Out of State		No	

Education

This attribute defines the population in local school districts and identifies capacity. The pupil/teacher ratio, graduation rate, and composite SAT I/ACT scores provide a relative quality indicator of education. This attribute also attempts to give communities credit for the potential intellectual capital they provide.

NOTE: "MFR"--means a Memorandum For Record is on file at the installation/activity/agency to document problems in obtaining the required information. Reasons for not being able to obtain information may be that the

school district refused to provide the information or the school district does not use or track the information. For each entry, the number of school districts for which data are available of the total number of school districts reported, and the number of MFRs is indicated.

		Basis
School District(s) Capacity	217,710	1 of 1 district
Students Enrolled	150,806	1 of 1 district
Average Pupil/Teacher Ratio	30.6:1	1 of 1 district
High School Students Enrolled	39,573	1 of 1 district
Average High School Graduation Rate (US Avg 67.3%)	72.1%	1 of 1 district
Average Composite SAT I Score (US Avg 1026)		0 of 1 district, 1 MFR
Average ACT Score (US Avg 20.8)	17	1 of 1 district
Available Graduate/PhD Programs	8	
Available Colleges and/or Universities	21	
Available Vocational and/or Technical Schools	12	

Employment

Unemployment and job growth rates provide an indicator of job availability in the local community. National rates from the Bureau of Labor Statistics are also provided. For each entry, the basis of the data (either MSA or number of counties in the MHA or the county of the installation) is indicated.

The unemployment rates for the last five years:

	1999	2000	2001	2002	2003
Local Data	3.5%	3.2%	5.1%	6.2%	7.3%
National	4.2%	4.0%	4.7%	5.8%	6.0%
Basis:	MSA	MSA	MSA	MSA	MSA

The annual job growth rate for the last five-years:

	1999	2000	2001	2002	2003
Local Data	2.7%	1.5%	-3.0%	-4.7%	- .7%
National	1.5%	2.4%	.03%	-.31%	.86%
Basis:	MSA	MSA	MSA	MSA	MSA

Housing

This attribute provides an indication of availability of housing, both sales and rental, in the local community. Note: According to the 2000 Census, Vacant Sale and Vacant Rental Units do not equal total Vacant Housing Units. Vacant housing units may also include units that are vacant but not on the market for sale or rent. For each entry, the basis of the data (either MSA or number of counties in the MHA or the county of the installation) is indicated.

Total Vacant Housing Units	99,406	Basis:

Vacant Sale Units	19,990	MSA
Vacant Rental Units	33,942	

Medical Providers

This attribute provides an indicator of availability of medical care for military and DoD civilians in the local community. The table reflects the raw number of physicians/beds and ratio of physicians/beds to population. The basis of the data (either MSA or number of counties in the MHA or the county of the installation) is indicated.

	# Physicians	# Beds	Population	
Local Community	12,435	10,669	4,441,551	Basis: MSA
Ratio	1:357	1:416		
National Ratio (2003)	1:421.2	1:373.7		

Safety/Crime

The local community's Uniform Crime Reports (UCR) Index for 2002 per 100,000 people and the national UCR based on information from the Federal Bureau of Investigation (FBI) for 2002 is provided. The basis of the data (either MSA or state) is indicated.

Local UCR	4,297.8	Basis: MSA
National UCR	4,118.8	

Transportation

Distance to an airport shows convenience and availability of airline transportation. Public transportation shows potential for members and DoD civilians to use it to commute to/from work under normal circumstances and for leisure.

Distance from NAVCRUITDIST_DETROIT_MI to nearest commercial airport: 20.0 miles
Is NAVCRUITDIST_DETROIT_MI served by regularly scheduled public transportation? Yes

Utilities

This attribute identifies a local community's water and sewer systems' ability to receive 1,000 additional people.

Does the local community's water system have the ability to meet an expanded need of an additional 1,000 people moving in the local community? Yes

Does the local community's sewer system have the ability to meet an expanded need of an additional 1,000 people moving in the local community? Yes

NAVCRUITDIST_EAST_MEADOW_NY, NY

Demographics

The following tables provide a short description of the area near the installation/activity. NAVCRUITDIST_EAST_MEADOW_NY is 3 miles from Hempstead, NY, the nearest city with a population of 100,000 or more. The nearest metropolitan statistical area (MSA) is

MSA	Population
Nassau-Suffolk, NY PMSA	2,753,913

The following entities comprise the military housing area (MHA):

County/City	Population
Nassau	1334544
Suffolk	1419369
Total	2,753,913

Child Care

This attribute captures the number of nationally accredited child-care centers within the local community: 23

Cost of Living

Cost of Living provides a relative measure of cost of living in the local community. General Schedule (GS) Locality pay provides a relative scale to compare local salaries with government salaries and Basic Allowance for Housing (BAH) is an indicator of the local rental market. In-state tuition is an indicator of the support provided by the state for active duty family members to participate in higher-level education opportunities. For median household income and house value, the basis of the data (either MSA or number of counties in the MHA or the county of the installation) is indicated.

Median Household Income	(US Avg $41,994)	$68,351	Basis: MSA
Median House Value	(US Avg $119,600)	$214,600	
GS Locality Pay	("Rest of US" 10.9%)	19.3%	
O-3 with Dependents BAH Rate		$2,348	
In-state Tuition for Family Member		Yes	
In-state Tuition Continues if Member PCSs Out of State		No	

Education

This attribute defines the population in local school districts and identifies capacity. The pupil/teacher ratio, graduation rate, and composite SAT I/ACT scores provide a relative quality indicator of education. This attribute also attempts to give communities credit for the potential intellectual capital they provide.

NOTE: "MFR"--means a Memorandum For Record is on file at the installation/activity/agency to document problems in obtaining the required information. Reasons for not being able to obtain information may be that the school district refused to provide the information or the school district does not use or track the information. For

each entry, the number of school districts for which data are available of the total number of school districts reported, and the number of MFRs is indicated.

		Basis
School District(s) Capacity	827	38 of 38 districts
Students Enrolled	50,411	38 of 38 districts
Average Pupil/Teacher Ratio	11.1:1	38 of 38 districts
High School Students Enrolled	49,364	38 of 38 districts
Average High School Graduation Rate (US Avg 67.3%)	70.4%	38 of 38 districts
Average Composite SAT I Score (US Avg 1026)	1063	1 of 38 districts, 37 MFRs
Average ACT Score (US Avg 20.8)		0 of 38 districts, 38 MFRs
Available Graduate/PhD Programs	4	
Available Colleges and/or Universities	5	
Available Vocational and/or Technical Schools	2	

Employment

Unemployment and job growth rates provide an indicator of job availability in the local community. National rates from the Bureau of Labor Statistics are also provided. For each entry, the basis of the data (either MSA or number of counties in the MHA or the county of the installation) is indicated.

The unemployment rates for the last five years:

	1999	2000	2001	2002	2003
Local Data	3.3%	3.0%	3.3%	4.3%	4.2%
National	4.2%	4.0%	4.7%	5.8%	6.0%
Basis:	MSA	MSA	MSA	MSA	MSA

The annual job growth rate for the last five-years:

	1999	2000	2001	2002	2003
Local Data	.6%	- .2%	.0%	2.4%	.7%
National	1.5%	2.4%	.03%	-.31%	.86%
Basis:	MSA	MSA	MSA	MSA	MSA

Housing

This attribute provides an indication of availability of housing, both sales and rental, in the local community. Note: According to the 2000 Census, Vacant Sale and Vacant Rental Units do not equal total Vacant Housing Units. Vacant housing units may also include units that are vacant but not on the market for sale or rent. For each entry, the basis of the data (either MSA or number of counties in the MHA or the county of the installation) is indicated.

Total Vacant Housing Units	63,788	Basis:

Vacant Sale Units	6,296	MSA
Vacant Rental Units	5,312	

Medical Providers

This attribute provides an indicator of availability of medical care for military and DoD civilians in the local community. The table reflects the raw number of physicians/beds and ratio of physicians/beds to population. The basis of the data (either MSA or number of counties in the MHA or the county of the installation) is indicated.

	# Physicians	# Beds	Population	
Local Community	10,877	8,443	2,753,913	Basis: MSA
Ratio	1:253	1:326		
National Ratio (2003)	1:421.2	1:373.7		

Safety/Crime

The local community's Uniform Crime Reports (UCR) Index for 2002 per 100,000 people and the national UCR based on information from the Federal Bureau of Investigation (FBI) for 2002 is provided. The basis of the data (either MSA or state) is indicated.

Local UCR	2,803.7	Basis: state
National UCR	4,118.8	

Transportation

Distance to an airport shows convenience and availability of airline transportation. Public transportation shows potential for members and DoD civilians to use it to commute to/from work under normal circumstances and for leisure.

Distance from NAVCRUITDIST_EAST_MEADOW_NY to nearest commercial airport: 16.0 miles
Is NAVCRUITDIST_EAST_MEADOW_NY served by regularly scheduled public transportation? Yes

Utilities

This attribute identifies a local community's water and sewer systems' ability to receive 1,000 additional people.

Does the local community's water system have the ability to meet an expanded need of an additional 1,000 people moving in the local community? Yes

Does the local community's sewer system have the ability to meet an expanded need of an additional 1,000 people moving in the local community? Yes

NAVCRUITDIST_HOUSTON_TX, TX

Demographics

The following tables provide a short description of the area near the installation/activity. NAVCRUITDIST_HOUSTON_TX is within Houston, TX, the nearest city with a population of 100,000 or more. The nearest metropolitan statistical area (MSA) is

MSA	Population
Houston, TX PMSA	4,177,646

The following entities comprise the military housing area (MHA):

County/City	Population
Brazoria	241767
Fort Bend	354452
Galveston	250158
Harris	3400578
Montgomery	293768
Waller	32663
Total	4,573,386

Child Care

This attribute captures the number of nationally accredited child-care centers within the local community: 76

Cost of Living

Cost of Living provides a relative measure of cost of living in the local community. General Schedule (GS) Locality pay provides a relative scale to compare local salaries with government salaries and Basic Allowance for Housing (BAH) is an indicator of the local rental market. In-state tuition is an indicator of the support provided by the state for active duty family members to participate in higher-level education opportunities. For median household income and house value, the basis of the data (either MSA or number of counties in the MHA or the county of the installation) is indicated.

Median Household Income	(US Avg $41,994)	$44,655	Basis: MSA
Median House Value	(US Avg $119,600)	$90,200	
GS Locality Pay	("Rest of US" 10.9%)	23.1%	
O-3 with Dependents BAH Rate		$1,558	
In-state Tuition for Family Member		Yes	
In-state Tuition Continues if Member PCSs Out of State		Yes	

Education

This attribute defines the population in local school districts and identifies capacity. The pupil/teacher ratio, graduation rate, and composite SAT I/ACT scores provide a relative quality indicator of education. This attribute also attempts to give communities credit for the potential intellectual capital they provide.

NOTE: "MFR"--means a Memorandum For Record is on file at the installation/activity/agency to document problems in obtaining the required information. Reasons for not being able to obtain information may be that the school district refused to provide the information or the school district does not use or track the information. For each entry, the number of school districts for which data are available of the total number of school districts reported, and the number of MFRs is indicated.

		Basis
School District(s) Capacity	553,582	10 of 10 districts
Students Enrolled	553,582	10 of 10 districts
Average Pupil/Teacher Ratio	15.2:1	10 of 10 districts
High School Students Enrolled	134,411	10 of 10 districts
Average High School Graduation Rate (US Avg 67.3%)	82.8%	10 of 10 districts
Average Composite SAT I Score (US Avg 1026)	986	10 of 10 districts
Average ACT Score (US Avg 20.8)	20	10 of 10 districts
Available Graduate/PhD Programs	9	
Available Colleges and/or Universities	17	
Available Vocational and/or Technical Schools	42	

Employment

Unemployment and job growth rates provide an indicator of job availability in the local community. National rates from the Bureau of Labor Statistics are also provided. For each entry, the basis of the data (either MSA or number of counties in the MHA or the county of the installation) is indicated.

The unemployment rates for the last five years:

	1999	2000	2001	2002	2003
Local Data	4.5%	4.1%	4.3%	5.9%	6.9%
National	4.2%	4.0%	4.7%	5.8%	6.0%
Basis:	MSA	MSA	MSA	MSA	MSA

The annual job growth rate for the last five-years:

	1999	2000	2001	2002	2003
Local Data	.9%	1.3%	1.8%	.4%	1.3%
National	1.5%	2.4%	.03%	-.31%	.86%
Basis:	MSA	MSA	MSA	MSA	MSA

Housing

This attribute provides an indication of availability of housing, both sales and rental, in the local community. Note: According to the 2000 Census, Vacant Sale and Vacant Rental Units do not equal total Vacant Housing Units. Vacant housing units may also include units that are vacant but not on the market for sale or rent. For each entry, the basis of the data (either MSA or number of counties in the MHA or the county of the installation) is indicated.

Total Vacant Housing Units	112,876	Basis: MSA
Vacant Sale Units	17,605	
Vacant Rental Units	57,897	

Medical Providers

This attribute provides an indicator of availability of medical care for military and DoD civilians in the local community. The table reflects the raw number of physicians/beds and ratio of physicians/beds to population. The basis of the data (either MSA or number of counties in the MHA or the county of the installation) is indicated.

	# Physicians	# Beds	Population	
Local Community	10,342	9,202	4,177,646	Basis: MSA
Ratio	1:404	1:454		
National Ratio (2003)	1:421.2	1:373.7		

Safety/Crime

The local community's Uniform Crime Reports (UCR) Index for 2002 per 100,000 people and the national UCR based on information from the Federal Bureau of Investigation (FBI) for 2002 is provided. The basis of the data (either MSA or state) is indicated.

Local UCR	5,505.4	Basis: MSA
National UCR	4,118.8	

Transportation

Distance to an airport shows convenience and availability of airline transportation. Public transportation shows potential for members and DoD civilians to use it to commute to/from work under normal circumstances and for leisure.

Distance from NAVCRUITDIST_HOUSTON_TX to nearest commercial airport: 20.8 miles
Is NAVCRUITDIST_HOUSTON_TX served by regularly scheduled public transportation? Yes

Utilities

This attribute identifies a local community's water and sewer systems' ability to receive 1,000 additional people.

Does the local community's water system have the ability to meet an expanded need of an additional 1,000 people moving in the local community? Yes

Does the local community's sewer system have the ability to meet an expanded need of an additional 1,000 people moving in the local community? Yes

NAVCRUITDIST_INDIANAPOLIS_IN, IN

Demographics

The following tables provide a short description of the area near the installation/activity. NAVCRUITDIST_INDIANAPOLIS_IN is within Indiananpolis, IN, the nearest city with a population of 100,000 or more. The nearest metropolitan statistical area (MSA) is

MSA	Population
Indianapolis, IN MSA	1,607,486

The following entities comprise the military housing area (MHA):

County/City	Population
Boone	46107
Hamilton	182740
Hancock	55391
Hendricks	104093
Johnson	115209
Marion	860454
Morgan	66689
Shelby	43445
Total	1,474,128

Child Care

This attribute captures the number of nationally accredited child-care centers within the local community: 29

Cost of Living

Cost of Living provides a relative measure of cost of living in the local community. General Schedule (GS) Locality pay provides a relative scale to compare local salaries with government salaries and Basic Allowance for Housing (BAH) is an indicator of the local rental market. In-state tuition is an indicator of the support provided by the state for active duty family members to participate in higher-level education opportunities. For median household income and house value, the basis of the data (either MSA or number of counties in the MHA or the county of the installation) is indicated.

Median Household Income	(US Avg $41,994)	$45,548	Basis: MSA
Median House Value	(US Avg $119,600)	$111,200	
GS Locality Pay	("Rest of US" 10.9%)	11.1%	
O-3 with Dependents BAH Rate		$1,090	
In-state Tuition for Family Member		No	
In-state Tuition Continues if Member PCSs Out of State		No	

Education

This attribute defines the population in local school districts and identifies capacity. The pupil/teacher ratio, graduation rate, and composite SAT I/ACT scores provide a relative quality indicator of education. This attribute also attempts to give communities credit for the potential intellectual capital they provide.

NOTE: "MFR"--means a Memorandum For Record is on file at the installation/activity/agency to document problems in obtaining the required information. Reasons for not being able to obtain information may be that the school district refused to provide the information or the school district does not use or track the information. For each entry, the number of school districts for which data are available of the total number of school districts reported, and the number of MFRs is indicated.

		Basis
School District(s) Capacity	174,000	17 of 17 districts
Students Enrolled	170,474	17 of 17 districts
Average Pupil/Teacher Ratio	16.7:1	17 of 17 districts
High School Students Enrolled	44,027	17 of 17 districts
Average High School Graduation Rate (US Avg 67.3%)	92.5%	17 of 17 districts
Average Composite SAT I Score (US Avg 1026)	1017	17 of 17 districts
Average ACT Score (US Avg 20.8)		0 of 17 districts, 17 MFRs
Available Graduate/PhD Programs	6	
Available Colleges and/or Universities	6	
Available Vocational and/or Technical Schools	9	

Employment

Unemployment and job growth rates provide an indicator of job availability in the local community. National rates from the Bureau of Labor Statistics are also provided. For each entry, the basis of the data (either MSA or number of counties in the MHA or the county of the installation) is indicated.

The unemployment rates for the last five years:

	1999	2000	2001	2002	2003
Local Data	2.4%	2.5%	3.3%	4.6%	4.7%
National	4.2%	4.0%	4.7%	5.8%	6.0%
Basis:	MSA	MSA	MSA	MSA	MSA

The annual job growth rate for the last five-years:

	1999	2000	2001	2002	2003
Local Data	.4%	2.3%	.3%	1.2%	.9%
National	1.5%	2.4%	.03%	-.31%	.86%
Basis:	MSA	MSA	MSA	MSA	MSA

Housing

This attribute provides an indication of availability of housing, both sales and rental, in the local community. Note: According to the 2000 Census, Vacant Sale and Vacant Rental Units do not equal total Vacant Housing Units. Vacant housing units may also include units that are vacant but not on the market for sale or rent. For each entry, the basis of the data (either MSA or number of counties in the MHA or the county of the installation) is indicated.

Total Vacant Housing Units	51,489	Basis: MSA
Vacant Sale Units	9,443	
Vacant Rental Units	24,309	

Medical Providers

This attribute provides an indicator of availability of medical care for military and DoD civilians in the local community. The table reflects the raw number of physicians/beds and ratio of physicians/beds to population. The basis of the data (either MSA or number of counties in the MHA or the county of the installation) is indicated.

	# Physicians	# Beds	Population	
Local Community	4,978	5,064	1,607,486	Basis: MSA
Ratio	1:323	1:317		
National Ratio (2003)	1:421.2	1:373.7		

Safety/Crime

The local community's Uniform Crime Reports (UCR) Index for 2002 per 100,000 people and the national UCR based on information from the Federal Bureau of Investigation (FBI) for 2002 is provided. The basis of the data (either MSA or state) is indicated.

Local UCR	3,750.0	Basis: state
National UCR	4,118.8	

Transportation

Distance to an airport shows convenience and availability of airline transportation. Public transportation shows potential for members and DoD civilians to use it to commute to/from work under normal circumstances and for leisure.

Distance from NAVCRUITDIST_INDIANAPOLIS_IN to nearest commercial airport: 5.0 miles
Is NAVCRUITDIST_INDIANAPOLIS_IN served by regularly scheduled public transportation? Yes

Utilities

This attribute identifies a local community's water and sewer systems' ability to receive 1,000 additional people.

Does the local community's water system have the ability to meet an expanded need of an additional 1,000 people moving in the local community? Yes

Does the local community's sewer system have the ability to meet an expanded need of an additional 1,000 people moving in the local community? Yes

NAVCRUITDIST_JACKSONVILLE_FL, FL

Demographics

The following tables provide a short description of the area near the installation/activity. NAVCRUITDIST_JACKSONVILLE_FL is within Jacksonville, FL, the nearest city with a population of 100,000 or more. The nearest metropolitan statistical area (MSA) is

MSA	Population
Jacksonville, FL MSA	1,100,491

The following entities comprise the military housing area (MHA):

County/City	Population
Baker	22259
Bradford	26088
Clay	140814
Duval	778879
Nassau	57663
St. Johns	123135
Total	1,148,838

Child Care

This attribute captures the number of nationally accredited child-care centers within the local community: 53

Cost of Living

Cost of Living provides a relative measure of cost of living in the local community. General Schedule (GS) Locality pay provides a relative scale to compare local salaries with government salaries and Basic Allowance for Housing (BAH) is an indicator of the local rental market. In-state tuition is an indicator of the support provided by the state for active duty family members to participate in higher-level education opportunities. For median household income and house value, the basis of the data (either MSA or number of counties in the MHA or the county of the installation) is indicated.

Median Household Income	(US Avg $41,994)	$42,439	Basis: MSA
Median House Value	(US Avg $119,600)	$98,100	
GS Locality Pay	("Rest of US" 10.9%)	10.9%	
O-3 with Dependents BAH Rate		$1,074	
In-state Tuition for Family Member		Yes	
In-state Tuition Continues if Member PCSs Out of State		Yes	

Education

This attribute defines the population in local school districts and identifies capacity. The pupil/teacher ratio, graduation rate, and composite SAT I/ACT scores provide a relative quality indicator of education. This attribute also attempts to give communities credit for the potential intellectual capital they provide.

NOTE: "MFR"--means a Memorandum For Record is on file at the installation/activity/agency to document problems in obtaining the required information. Reasons for not being able to obtain information may be that the school district refused to provide the information or the school district does not use or track the information. For each entry, the number of school districts for which data are available of the total number of school districts reported, and the number of MFRs is indicated.

		Basis
School District(s) Capacity	189,542	3 of 3 districts
Students Enrolled	190,731	3 of 3 districts
Average Pupil/Teacher Ratio	18.5:1	3 of 3 districts
High School Students Enrolled	47,791	3 of 3 districts
Average High School Graduation Rate (US Avg 67.3%)	67.9%	3 of 3 districts
Average Composite SAT I Score (US Avg 1026)	992	3 of 3 districts
Average ACT Score (US Avg 20.8)	21	3 of 3 districts
Available Graduate/PhD Programs	7	
Available Colleges and/or Universities	5	
Available Vocational and/or Technical Schools	18	

Employment

Unemployment and job growth rates provide an indicator of job availability in the local community. National rates from the Bureau of Labor Statistics are also provided. For each entry, the basis of the data (either MSA or number of counties in the MHA or the county of the installation) is indicated.

The unemployment rates for the last five years:

	1999	2000	2001	2002	2003
Local Data	3.0%	3.1%	4.2%	5.3%	5.2%
National	4.2%	4.0%	4.7%	5.8%	6.0%
Basis:	MSA	MSA	MSA	MSA	MSA

The annual job growth rate for the last five-years:

	1999	2000	2001	2002	2003
Local Data	2.6%	2.5%	.4%	-1.2%	.5%
National	1.5%	2.4%	.03%	-.31%	.86%
Basis:	MSA	MSA	MSA	MSA	MSA

Housing

This attribute provides an indication of availability of housing, both sales and rental, in the local community. Note: According to the 2000 Census, Vacant Sale and Vacant Rental Units do not equal total Vacant Housing Units. Vacant housing units may also include units that are vacant but not on the market for sale or rent. For each entry, the basis of the data (either MSA or number of counties in the MHA or the county of the installation) is indicated.

Total Vacant Housing Units	41,867	Basis: MSA
Vacant Sale Units	5,939	
Vacant Rental Units	15,221	

Medical Providers

This attribute provides an indicator of availability of medical care for military and DoD civilians in the local community. The table reflects the raw number of physicians/beds and ratio of physicians/beds to population. The basis of the data (either MSA or number of counties in the MHA or the county of the installation) is indicated.

	# Physicians	# Beds	Population	
Local Community	2,866	3,043	1,100,491	Basis: MSA
Ratio	1:384	1:362		
National Ratio (2003)	1:421.2	1:373.7		

Safety/Crime

The local community's Uniform Crime Reports (UCR) Index for 2002 per 100,000 people and the national UCR based on information from the Federal Bureau of Investigation (FBI) for 2002 is provided. The basis of the data (either MSA or state) is indicated.

Local UCR	5,821.5	Basis: MSA
National UCR	4,118.8	

Transportation

Distance to an airport shows convenience and availability of airline transportation. Public transportation shows potential for members and DoD civilians to use it to commute to/from work under normal circumstances and for leisure.

Distance from NAVCRUITDIST_JACKSONVILLE_FL to nearest commercial airport: 18.3 miles
Is NAVCRUITDIST_JACKSONVILLE_FL served by regularly scheduled public transportation? Yes

Utilities

This attribute identifies a local community's water and sewer systems' ability to receive 1,000 additional people.

Does the local community's water system have the ability to meet an expanded need of an additional 1,000 people moving in the local community? Yes

Does the local community's sewer system have the ability to meet an expanded need of an additional 1,000 people moving in the local community? Yes

NAVCRUITDIST_KANSAS_CITY_MO, MO

Demographics

The following tables provide a short description of the area near the installation/activity. NAVCRUITDIST_KANSAS_CITY_MO is within Kansas City, MO, the nearest city with a population of 100,000 or more. The nearest metropolitan statistical area (MSA) is

MSA	Population
Kansas City, MO-KS MSA	1,776,062

The following entities comprise the military housing area (MHA):

County/City	Population
Leavenworth	68691
Platte	73781
Total	142,472

Child Care

This attribute captures the number of nationally accredited child-care centers within the local community: 5

Cost of Living

Cost of Living provides a relative measure of cost of living in the local community. General Schedule (GS) Locality pay provides a relative scale to compare local salaries with government salaries and Basic Allowance for Housing (BAH) is an indicator of the local rental market. In-state tuition is an indicator of the support provided by the state for active duty family members to participate in higher-level education opportunities. For median household income and house value, the basis of the data (either MSA or number of counties in the MHA or the county of the installation) is indicated.

Median Household Income	(US Avg $41,994)	$46,193	Basis: MSA
Median House Value	(US Avg $119,600)	$104,700	
GS Locality Pay	("Rest of US" 10.9%)	11.5%	
O-3 with Dependents BAH Rate		$1,111	
In-state Tuition for Family Member		Yes	
In-state Tuition Continues if Member PCSs Out of State		No	

Education

This attribute defines the population in local school districts and identifies capacity. The pupil/teacher ratio, graduation rate, and composite SAT I/ACT scores provide a relative quality indicator of education. This attribute also attempts to give communities credit for the potential intellectual capital they provide.

NOTE: "MFR"--means a Memorandum For Record is on file at the installation/activity/agency to document problems in obtaining the required information. Reasons for not being able to obtain information may be that the school district refused to provide the information or the school district does not use or track the information. For

each entry, the number of school districts for which data are available of the total number of school districts reported, and the number of MFRs is indicated.

		Basis
School District(s) Capacity	103	7 of 7 districts
Students Enrolled	11,599	7 of 7 districts
Average Pupil/Teacher Ratio	15.7:1	7 of 7 districts
High School Students Enrolled	11,599	7 of 7 districts
Average High School Graduation Rate (US Avg 67.3%)	87.3%	7 of 7 districts
Average Composite SAT I Score (US Avg 1026)		0 of 7 districts, 7 MFRs
Average ACT Score (US Avg 20.8)	22	7 of 7 districts
Available Graduate/PhD Programs	2	
Available Colleges and/or Universities	1	
Available Vocational and/or Technical Schools	2	

Employment

Unemployment and job growth rates provide an indicator of job availability in the local community. National rates from the Bureau of Labor Statistics are also provided. For each entry, the basis of the data (either MSA or number of counties in the MHA or the county of the installation) is indicated.

The unemployment rates for the last five years:

	1999	2000	2001	2002	2003
Local Data	3.0%	3.3%	4.4%	5.7%	6.0%
National	4.2%	4.0%	4.7%	5.8%	6.0%
Basis:	MSA	MSA	MSA	MSA	MSA

The annual job growth rate for the last five-years:

	1999	2000	2001	2002	2003
Local Data	1.9%	1.8%	-1.9%	-1.2%	1.9%
National	1.5%	2.4%	.03%	-.31%	.86%
Basis:	MSA	MSA	MSA	MSA	MSA

Housing

This attribute provides an indication of availability of housing, both sales and rental, in the local community. Note: According to the 2000 Census, Vacant Sale and Vacant Rental Units do not equal total Vacant Housing Units. Vacant housing units may also include units that are vacant but not on the market for sale or rent. For each entry, the basis of the data (either MSA or number of counties in the MHA or the county of the installation) is indicated.

Total Vacant Housing Units	46,416	Basis: MSA
Vacant Sale Units	9,125	

Vacant Rental Units	20,197	

Medical Providers

This attribute provides an indicator of availability of medical care for military and DoD civilians in the local community. The table reflects the raw number of physicians/beds and ratio of physicians/beds to population. The basis of the data (either MSA or number of counties in the MHA or the county of the installation) is indicated.

	# Physicians	# Beds	Population	
Local Community	4,720	5,244	1,776,062	Basis: MSA
Ratio	1:376	1:339		
National Ratio (2003)	1:421.2	1:373.7		

Safety/Crime

The local community's Uniform Crime Reports (UCR) Index for 2002 per 100,000 people and the national UCR based on information from the Federal Bureau of Investigation (FBI) for 2002 is provided. The basis of the data (either MSA or state) is indicated.

Local UCR	4,087.0	Basis: state
National UCR	4,118.8	

Transportation

Distance to an airport shows convenience and availability of airline transportation. Public transportation shows potential for members and DoD civilians to use it to commute to/from work under normal circumstances and for leisure.

Distance from NAVCRUITDIST_KANSAS_CITY_MO to nearest commercial airport: 4.0 miles
Is NAVCRUITDIST_KANSAS_CITY_MO served by regularly scheduled public transportation? No

Utilities

This attribute identifies a local community's water and sewer systems' ability to receive 1,000 additional people.

Does the local community's water system have the ability to meet an expanded need of an additional 1,000 people moving in the local community? Yes

Does the local community's sewer system have the ability to meet an expanded need of an additional 1,000 people moving in the local community? Yes

NAVCRUITDIST_LOS_ANGELES_CA, CA

Demographics

The following tables provide a short description of the area near the installation/activity. NAVCRUITDIST_LOS_ANGELES_CA is within Los Angeles, CA, the nearest city with a population of 100,000 or more. The nearest metropolitan statistical area (MSA) is

MSA	Population
Los Angeles-Long Beach, CA PMSA	9,519,338

The following entities comprise the military housing area (MHA):

County/City	Population
Los Angeles	9519338
Orange	2846289
San Bernardino	1709434
Ventura	753197
Total	14,828,258

Child Care

This attribute captures the number of nationally accredited child-care centers within the local community: 206

Cost of Living

Cost of Living provides a relative measure of cost of living in the local community. General Schedule (GS) Locality pay provides a relative scale to compare local salaries with government salaries and Basic Allowance for Housing (BAH) is an indicator of the local rental market. In-state tuition is an indicator of the support provided by the state for active duty family members to participate in higher-level education opportunities. For median household income and house value, the basis of the data (either MSA or number of counties in the MHA or the county of the installation) is indicated.

Median Household Income	(US Avg $41,994)	$42,189	Basis: MSA
Median House Value	(US Avg $119,600)	$209,300	
GS Locality Pay	("Rest of US" 10.9%)	20.1%	
O-3 with Dependents BAH Rate		$2,039	
In-state Tuition for Family Member		Yes	
In-state Tuition Continues if Member PCSs Out of State		No	

Education

This attribute defines the population in local school districts and identifies capacity. The pupil/teacher ratio, graduation rate, and composite SAT I/ACT scores provide a relative quality indicator of education. This attribute also attempts to give communities credit for the potential intellectual capital they provide.

NOTE: "MFR"--means a Memorandum For Record is on file at the installation/activity/agency to document problems in obtaining the required information. Reasons for not being able to obtain information may be that the school district refused to provide the information or the school district does not use or track the information. For each entry, the number of school districts for which data are available of the total number of school districts reported, and the number of MFRs is indicated.

		Basis
School District(s) Capacity	1,831,805	83 of 83 districts
Students Enrolled	1,736,108	83 of 83 districts
Average Pupil/Teacher Ratio	21.4:1	83 of 83 districts
High School Students Enrolled	1,551,283	1 of 1 district
Average High School Graduation Rate (US Avg 67.3%)	87.0%	1 of 1 district
Average Composite SAT I Score (US Avg 1026)	970	1 of 1 district
Average ACT Score (US Avg 20.8)	19	1 of 1 district
Available Graduate/PhD Programs	12	
Available Colleges and/or Universities	69	
Available Vocational and/or Technical Schools	14	

Employment

Unemployment and job growth rates provide an indicator of job availability in the local community. National rates from the Bureau of Labor Statistics are also provided. For each entry, the basis of the data (either MSA or number of counties in the MHA or the county of the installation) is indicated.

The unemployment rates for the last five years:

	1999	2000	2001	2002	2003
Local Data	5.9%	5.3%	5.7%	6.8%	7.0%
National	4.2%	4.0%	4.7%	5.8%	6.0%
Basis:	MSA	MSA	MSA	MSA	MSA

The annual job growth rate for the last five-years:

	1999	2000	2001	2002	2003
Local Data	.9%	3.0%	1.9%	- .9%	- .3%
National	1.5%	2.4%	.03%	-.31%	.86%
Basis:	MSA	MSA	MSA	MSA	MSA

Housing

This attribute provides an indication of availability of housing, both sales and rental, in the local community. Note: According to the 2000 Census, Vacant Sale and Vacant Rental Units do not equal total Vacant Housing Units. Vacant housing units may also include units that are vacant but not on the market for sale or rent. For each entry, the basis of the data (either MSA or number of counties in the MHA or the county of the installation) is indicated.

Total Vacant Housing Units	137,135	Basis: MSA
Vacant Sale Units	28,827	
Vacant Rental Units	61,369	

Medical Providers

This attribute provides an indicator of availability of medical care for military and DoD civilians in the local community. The table reflects the raw number of physicians/beds and ratio of physicians/beds to population. The basis of the data (either MSA or number of counties in the MHA or the county of the installation) is indicated.

	# Physicians	# Beds	Population	
Local Community	23,498	22,398	9,519,338	Basis: MSA
Ratio	1:405	1:425		
National Ratio (2003)	1:421.2	1:373.7		

Safety/Crime

The local community's Uniform Crime Reports (UCR) Index for 2002 per 100,000 people and the national UCR based on information from the Federal Bureau of Investigation (FBI) for 2002 is provided. The basis of the data (either MSA or state) is indicated.

Local UCR	3,998.3	Basis: MSA
National UCR	4,118.8	

Transportation

Distance to an airport shows convenience and availability of airline transportation. Public transportation shows potential for members and DoD civilians to use it to commute to/from work under normal circumstances and for leisure.

Distance from NAVCRUITDIST_LOS_ANGELES_CA to nearest commercial airport: 7.1 miles
Is NAVCRUITDIST_LOS_ANGELES_CA served by regularly scheduled public transportation? Yes

Utilities

This attribute identifies a local community's water and sewer systems' ability to receive 1,000 additional people.

Does the local community's water system have the ability to meet an expanded need of an additional 1,000 people moving in the local community? Yes

Does the local community's sewer system have the ability to meet an expanded need of an additional 1,000 people moving in the local community? Yes

NAVCRUITDIST_MIAMI_FL, FL

Demographics

The following tables provide a short description of the area near the installation/activity. NAVCRUITDIST_MIAMI_FL is 12.31 miles from Coral Springs, FL, the nearest city with a population of 100,000 or more. The nearest metropolitan statistical area (MSA) is

MSA	Population
Fort Lauderdale, FL PMSA	1,623,018

The following entities comprise the military housing area (MHA):

County/City	Population
Broward	1623018
Miami-Dade	2253362
Palm Beach	1131184
Total	5,007,564

Child Care

This attribute captures the number of nationally accredited child-care centers within the local community: 53

Cost of Living

Cost of Living provides a relative measure of cost of living in the local community. General Schedule (GS) Locality pay provides a relative scale to compare local salaries with government salaries and Basic Allowance for Housing (BAH) is an indicator of the local rental market. In-state tuition is an indicator of the support provided by the state for active duty family members to participate in higher-level education opportunities. For median household income and house value, the basis of the data (either MSA or number of counties in the MHA or the county of the installation) is indicated.

Median Household Income	(US Avg $41,994)	$41,691	Basis: MSA
Median House Value	(US Avg $119,600)	$128,600	
GS Locality Pay	("Rest of US" 10.9%)	15.5%	
O-3 with Dependents BAH Rate		$1,912	
In-state Tuition for Family Member		Yes	
In-state Tuition Continues if Member PCSs Out of State		Yes	

Education

This attribute defines the population in local school districts and identifies capacity. The pupil/teacher ratio, graduation rate, and composite SAT I/ACT scores provide a relative quality indicator of education. This attribute also attempts to give communities credit for the potential intellectual capital they provide.

NOTE: "MFR"--means a Memorandum For Record is on file at the installation/activity/agency to document problems in obtaining the required information. Reasons for not being able to obtain information may be that the

school district refused to provide the information or the school district does not use or track the information. For each entry, the number of school districts for which data are available of the total number of school districts reported, and the number of MFRs is indicated.

		Basis
School District(s) Capacity	241,094	1 of 1 district
Students Enrolled	272,782	1 of 1 district
Average Pupil/Teacher Ratio	23.0:1	1 of 1 district
High School Students Enrolled	93,135	1 of 1 district
Average High School Graduation Rate (US Avg 67.3%)	62.7%	1 of 1 district
Average Composite SAT I Score (US Avg 1026)	963	1 of 1 district
Average ACT Score (US Avg 20.8)	20	1 of 1 district
Available Graduate/PhD Programs	8	
Available Colleges and/or Universities	1	
Available Vocational and/or Technical Schools	5	

Employment

Unemployment and job growth rates provide an indicator of job availability in the local community. National rates from the Bureau of Labor Statistics are also provided. For each entry, the basis of the data (either MSA or number of counties in the MHA or the county of the installation) is indicated.

The unemployment rates for the last five years:

	1999	2000	2001	2002	2003
Local Data	5.8%	5.3%	6.9%	7.8%	7.2%
National	4.2%	4.0%	4.7%	5.8%	6.0%
Basis:	MSA	MSA	MSA	MSA	MSA

The annual job growth rate for the last five-years:

	1999	2000	2001	2002	2003
Local Data	1.2%	1.1%	1.3%	-1.9%	- .7%
National	1.5%	2.4%	.03%	-.31%	.86%
Basis:	MSA	MSA	MSA	MSA	MSA

Housing

This attribute provides an indication of availability of housing, both sales and rental, in the local community. Note: According to the 2000 Census, Vacant Sale and Vacant Rental Units do not equal total Vacant Housing Units. Vacant housing units may also include units that are vacant but not on the market for sale or rent. For each entry, the basis of the data (either MSA or number of counties in the MHA or the county of the installation) is indicated.

Total Vacant Housing Units	86,598	Basis: MSA
Vacant Sale Units	12,858	

Vacant Rental Units	13,843	

Medical Providers

This attribute provides an indicator of availability of medical care for military and DoD civilians in the local community. The table reflects the raw number of physicians/beds and ratio of physicians/beds to population. The basis of the data (either MSA or number of counties in the MHA or the county of the installation) is indicated.

	# Physicians	# Beds	Population	
Local Community	3,814	4,832	1,623,018	Basis: MSA
Ratio	1:426	1:336		
National Ratio (2003)	1:421.2	1:373.7		

Safety/Crime

The local community's Uniform Crime Reports (UCR) Index for 2002 per 100,000 people and the national UCR based on information from the Federal Bureau of Investigation (FBI) for 2002 is provided. The basis of the data (either MSA or state) is indicated.

Local UCR	4,306.8	Basis: MSA
National UCR	4,118.8	

Transportation

Distance to an airport shows convenience and availability of airline transportation. Public transportation shows potential for members and DoD civilians to use it to commute to/from work under normal circumstances and for leisure.

Distance from NAVCRUITDIST_MIAMI_FL to nearest commercial airport: 17.0 miles
Is NAVCRUITDIST_MIAMI_FL served by regularly scheduled public transportation? No

Utilities

This attribute identifies a local community's water and sewer systems' ability to receive 1,000 additional people.

Does the local community's water system have the ability to meet an expanded need of an additional 1,000 people moving in the local community? Yes

Does the local community's sewer system have the ability to meet an expanded need of an additional 1,000 people moving in the local community? Yes

NAVCRUITDIST_MINNEAPOLIS_MN, MN

Demographics

The following tables provide a short description of the area near the installation/activity. NAVCRUITDIST_MINNEAPOLIS_MN is within Minneapolis, MN, the nearest city with a population of 100,000 or more. The nearest metropolitan statistical area (MSA) is

MSA	Population
Minneapolis-St. Paul, MN-WI MSA	2,968,806

The following entities comprise the military housing area (MHA):

County/City	Population
Anoka	298084
Carver	70205
Dakota	355904
Hennepin	1116200
Ramsey	511035
Scott	89498
Washington	201130
Total	2,642,056

Child Care

This attribute captures the number of nationally accredited child-care centers within the local community: 79

Cost of Living

Cost of Living provides a relative measure of cost of living in the local community. General Schedule (GS) Locality pay provides a relative scale to compare local salaries with government salaries and Basic Allowance for Housing (BAH) is an indicator of the local rental market. In-state tuition is an indicator of the support provided by the state for active duty family members to participate in higher-level education opportunities. For median household income and house value, the basis of the data (either MSA or number of counties in the MHA or the county of the installation) is indicated.

Median Household Income	(US Avg $41,994)	$54,304	Basis: MSA
Median House Value	(US Avg $119,600)	$141,200	
GS Locality Pay	("Rest of US" 10.9%)	14.8%	
O-3 with Dependents BAH Rate		$1,503	
In-state Tuition for Family Member		Yes	
In-state Tuition Continues if Member PCSs Out of State		No	

Education

This attribute defines the population in local school districts and identifies capacity. The pupil/teacher ratio, graduation rate, and composite SAT I/ACT scores provide a relative quality indicator of education. This attribute also attempts to give communities credit for the potential intellectual capital they provide.

NOTE: "MFR"--means a Memorandum For Record is on file at the installation/activity/agency to document problems in obtaining the required information. Reasons for not being able to obtain information may be that the school district refused to provide the information or the school district does not use or track the information. For each entry, the number of school districts for which data are available of the total number of school districts reported, and the number of MFRs is indicated.

		Basis
School District(s) Capacity	402,492	38 of 38 districts
Students Enrolled	402,492	38 of 38 districts
Average Pupil/Teacher Ratio	17.7:1	38 of 38 districts
High School Students Enrolled	132,989	38 of 38 districts
Average High School Graduation Rate (US Avg 67.3%)	91.3%	38 of 38 districts
Average Composite SAT I Score (US Avg 1026)	513	38 of 38 districts
Average ACT Score (US Avg 20.8)	22	38 of 38 districts
Available Graduate/PhD Programs	16	
Available Colleges and/or Universities	12	
Available Vocational and/or Technical Schools	6	

Employment

Unemployment and job growth rates provide an indicator of job availability in the local community. National rates from the Bureau of Labor Statistics are also provided. For each entry, the basis of the data (either MSA or number of counties in the MHA or the county of the installation) is indicated.

The unemployment rates for the last five years:

	1999	2000	2001	2002	2003
Local Data	2.2%	2.6%	3.2%	4.3%	4.8%
National	4.2%	4.0%	4.7%	5.8%	6.0%
Basis:	MSA	MSA	MSA	MSA	MSA

The annual job growth rate for the last five-years:

	1999	2000	2001	2002	2003
Local Data	2.6%	2.7%	.1%	-1.6%	.1%
National	1.5%	2.4%	.03%	-.31%	.86%
Basis:	MSA	MSA	MSA	MSA	MSA

Housing

This attribute provides an indication of availability of housing, both sales and rental, in the local community. Note: According to the 2000 Census, Vacant Sale and Vacant Rental Units do not equal total Vacant Housing Units. Vacant housing units may also include units that are vacant but not on the market for sale or rent. For each entry, the basis of the data (either MSA or number of counties in the MHA or the county of the installation) is indicated.

Total Vacant Housing Units	33,160	Basis: MSA
Vacant Sale Units	6,065	
Vacant Rental Units	9,527	

Medical Providers

This attribute provides an indicator of availability of medical care for military and DoD civilians in the local community. The table reflects the raw number of physicians/beds and ratio of physicians/beds to population. The basis of the data (either MSA or number of counties in the MHA or the county of the installation) is indicated.

	# Physicians	# Beds	Population	
Local Community	7,246	5,766	2,968,806	Basis: MSA
Ratio	1:410	1:515		
National Ratio (2003)	1:421.2	1:373.7		

Safety/Crime

The local community's Uniform Crime Reports (UCR) Index for 2002 per 100,000 people and the national UCR based on information from the Federal Bureau of Investigation (FBI) for 2002 is provided. The basis of the data (either MSA or state) is indicated.

Local UCR	4,026.1	Basis: MSA
National UCR	4,118.8	

Transportation

Distance to an airport shows convenience and availability of airline transportation. Public transportation shows potential for members and DoD civilians to use it to commute to/from work under normal circumstances and for leisure.

Distance from NAVCRUITDIST_MINNEAPOLIS_MN to nearest commercial airport: 1.0 miles
Is NAVCRUITDIST_MINNEAPOLIS_MN served by regularly scheduled public transportation? Yes

Utilities

This attribute identifies a local community's water and sewer systems' ability to receive 1,000 additional people.

Does the local community's water system have the ability to meet an expanded need of an additional 1,000 people moving in the local community? Yes

Does the local community's sewer system have the ability to meet an expanded need of an additional 1,000 people moving in the local community? Yes

NAVCRUITDIST_MONTGOMERY_AL, AL

Demographics

The following tables provide a short description of the area near the installation/activity. NAVCRUITDIST_MONTGOMERY_AL is 7.22 miles from Montgomery, AL, the nearest city with a population of 100,000 or more. The nearest metropolitan statistical area (MSA) is

MSA	Population
Montgomery, AL MSA	333,055

The following entities comprise the military housing area (MHA):

County/City	Population
Autauga	43671
Elmore	65874
Lowndes	13473
Macon	24105
Montgomery	223510
Total	370,633

Child Care

This attribute captures the number of nationally accredited child-care centers within the local community: 10

Cost of Living

Cost of Living provides a relative measure of cost of living in the local community. General Schedule (GS) Locality pay provides a relative scale to compare local salaries with government salaries and Basic Allowance for Housing (BAH) is an indicator of the local rental market. In-state tuition is an indicator of the support provided by the state for active duty family members to participate in higher-level education opportunities. For median household income and house value, the basis of the data (either MSA or number of counties in the MHA or the county of the installation) is indicated.

Median Household Income	(US Avg $41,994)	$37,619	Basis: MSA
Median House Value	(US Avg $119,600)	$90,400	
GS Locality Pay	("Rest of US" 10.9%)	10.9%	
O-3 with Dependents BAH Rate		$1,137	
In-state Tuition for Family Member		Yes	
In-state Tuition Continues if Member PCSs Out of State		No	

Education

This attribute defines the population in local school districts and identifies capacity. The pupil/teacher ratio, graduation rate, and composite SAT I/ACT scores provide a relative quality indicator of education. This attribute also attempts to give communities credit for the potential intellectual capital they provide.

NOTE: "MFR"--means a Memorandum For Record is on file at the installation/activity/agency to document problems in obtaining the required information. Reasons for not being able to obtain information may be that the school district refused to provide the information or the school district does not use or track the information. For each entry, the number of school districts for which data are available of the total number of school districts reported, and the number of MFRs is indicated.

		Basis
School District(s) Capacity	33,094	1 of 1 district
Students Enrolled	33,094	1 of 1 district
Average Pupil/Teacher Ratio	15.0:1	1 of 1 district
High School Students Enrolled	6,677	1 of 1 district
Average High School Graduation Rate (US Avg 67.3%)	90.1%	1 of 1 district
Average Composite SAT I Score (US Avg 1026)		0 of 1 district, 1 MFR
Average ACT Score (US Avg 20.8)	20	1 of 1 district
Available Graduate/PhD Programs	7	
Available Colleges and/or Universities	11	
Available Vocational and/or Technical Schools	4	

Employment

Unemployment and job growth rates provide an indicator of job availability in the local community. National rates from the Bureau of Labor Statistics are also provided. For each entry, the basis of the data (either MSA or number of counties in the MHA or the county of the installation) is indicated.

The unemployment rates for the last five years:

	1999	2000	2001	2002	2003
Local Data	3.7%	3.6%	3.9%	4.7%	5.1%
National	4.2%	4.0%	4.7%	5.8%	6.0%
Basis:	MSA	MSA	MSA	MSA	MSA

The annual job growth rate for the last five-years:

	1999	2000	2001	2002	2003
Local Data	- .2%	.4%	- .1%	-1.9%	2.9%
National	1.5%	2.4%	.03%	-.31%	.86%
Basis:	MSA	MSA	MSA	MSA	MSA

Housing

This attribute provides an indication of availability of housing, both sales and rental, in the local community. Note: According to the 2000 Census, Vacant Sale and Vacant Rental Units do not equal total Vacant Housing Units. Vacant housing units may also include units that are vacant but not on the market for sale or rent. For each entry, the basis of the data (either MSA or number of counties in the MHA or the county of the installation) is indicated.

Total Vacant Housing Units	14,024	Basis: MSA
Vacant Sale Units	2,155	
Vacant Rental Units	4,670	

Medical Providers

This attribute provides an indicator of availability of medical care for military and DoD civilians in the local community. The table reflects the raw number of physicians/beds and ratio of physicians/beds to population. The basis of the data (either MSA or number of counties in the MHA or the county of the installation) is indicated.

	# Physicians	# Beds	Population	
Local Community	619	917	333,055	Basis: MSA
Ratio	1:538	1:363		
National Ratio (2003)	1:421.2	1:373.7		

Safety/Crime

The local community's Uniform Crime Reports (UCR) Index for 2002 per 100,000 people and the national UCR based on information from the Federal Bureau of Investigation (FBI) for 2002 is provided. The basis of the data (either MSA or state) is indicated.

Local UCR	6,771.3	Basis: MSA
National UCR	4,118.8	

Transportation

Distance to an airport shows convenience and availability of airline transportation. Public transportation shows potential for members and DoD civilians to use it to commute to/from work under normal circumstances and for leisure.

Distance from NAVCRUITDIST_MONTGOMERY_AL to nearest commercial airport: 9.6 miles
Is NAVCRUITDIST_MONTGOMERY_AL served by regularly scheduled public transportation? Yes

Utilities

This attribute identifies a local community's water and sewer systems' ability to receive 1,000 additional people.

Does the local community's water system have the ability to meet an expanded need of an additional 1,000 people moving in the local community? Yes

Does the local community's sewer system have the ability to meet an expanded need of an additional 1,000 people moving in the local community? Yes

NAVCRUITDIST_NASHVILLE_TN, TN

Demographics

The following tables provide a short description of the area near the installation/activity. NAVCRUITDIST_NASHVILLE_TN is 4 miles from Nashville, TN, the nearest city with a population of 100,000 or more. The nearest metropolitan statistical area (MSA) is

MSA	Population
Nashville, TN MSA	1,231,311

The following entities comprise the military housing area (MHA):

County/City	Population
Cheatham	35912
Davidson	569891
Robertson	54433
Rutherford	182023
Sumner	130449
Williamson	126638
Wilson	88809
Total	1,188,155

Child Care

This attribute captures the number of nationally accredited child-care centers within the local community: 40

Cost of Living

Cost of Living provides a relative measure of cost of living in the local community. General Schedule (GS) Locality pay provides a relative scale to compare local salaries with government salaries and Basic Allowance for Housing (BAH) is an indicator of the local rental market. In-state tuition is an indicator of the support provided by the state for active duty family members to participate in higher-level education opportunities. For median household income and house value, the basis of the data (either MSA or number of counties in the MHA or the county of the installation) is indicated.

Median Household Income	(US Avg $41,994)	$44,233	Basis: MSA
Median House Value	(US Avg $119,600)	$123,600	
GS Locality Pay	("Rest of US" 10.9%)	10.9%	
O-3 with Dependents BAH Rate		$1,205	
In-state Tuition for Family Member		Yes	
In-state Tuition Continues if Member PCSs Out of State		Yes	

Education

This attribute defines the population in local school districts and identifies capacity. The pupil/teacher ratio, graduation rate, and composite SAT I/ACT scores provide a relative quality indicator of education. This attribute also attempts to give communities credit for the potential intellectual capital they provide.

NOTE: "MFR"--means a Memorandum For Record is on file at the installation/activity/agency to document problems in obtaining the required information. Reasons for not being able to obtain information may be that the school district refused to provide the information or the school district does not use or track the information. For each entry, the number of school districts for which data are available of the total number of school districts reported, and the number of MFRs is indicated.

		Basis
School District(s) Capacity	71,000	1 of 1 district
Students Enrolled	76,374	1 of 1 district
Average Pupil/Teacher Ratio	14.7:1	1 of 1 district
High School Students Enrolled	18,344	1 of 1 district
Average High School Graduation Rate (US Avg 67.3%)	61.0%	1 of 1 district
Average Composite SAT I Score (US Avg 1026)	1103	1 of 1 district
Average ACT Score (US Avg 20.8)	19	1 of 1 district
Available Graduate/PhD Programs	10	
Available Colleges and/or Universities	20	
Available Vocational and/or Technical Schools	18	

Employment

Unemployment and job growth rates provide an indicator of job availability in the local community. National rates from the Bureau of Labor Statistics are also provided. For each entry, the basis of the data (either MSA or number of counties in the MHA or the county of the installation) is indicated.

The unemployment rates for the last five years:

	1999	2000	2001	2002	2003
Local Data	2.7%	2.8%	3.3%	4.0%	4.4%
National	4.2%	4.0%	4.7%	5.8%	6.0%
Basis:	MSA	MSA	MSA	MSA	MSA

The annual job growth rate for the last five-years:

	1999	2000	2001	2002	2003
Local Data	3.0%	- .6%	1.0%	1.4%	-1.3%
National	1.5%	2.4%	.03%	-.31%	.86%
Basis:	MSA	MSA	MSA	MSA	MSA

Housing

This attribute provides an indication of availability of housing, both sales and rental, in the local community. Note: According to the 2000 Census, Vacant Sale and Vacant Rental Units do not equal total Vacant Housing Units. Vacant housing units may also include units that are vacant but not on the market for sale or rent. For each entry, the basis of the data (either MSA or number of counties in the MHA or the county of the installation) is indicated.

Total Vacant Housing Units	29,724	Basis: MSA
Vacant Sale Units	7,532	
Vacant Rental Units	12,716	

Medical Providers

This attribute provides an indicator of availability of medical care for military and DoD civilians in the local community. The table reflects the raw number of physicians/beds and ratio of physicians/beds to population. The basis of the data (either MSA or number of counties in the MHA or the county of the installation) is indicated.

	# Physicians	# Beds	Population	
Local Community	3,896	4,315	1,231,311	Basis: MSA
Ratio	1:316	1:285		
National Ratio (2003)	1:421.2	1:373.7		

Safety/Crime

The local community's Uniform Crime Reports (UCR) Index for 2002 per 100,000 people and the national UCR based on information from the Federal Bureau of Investigation (FBI) for 2002 is provided. The basis of the data (either MSA or state) is indicated.

Local UCR	5,560.4	Basis: MSA
National UCR	4,118.8	

Transportation

Distance to an airport shows convenience and availability of airline transportation. Public transportation shows potential for members and DoD civilians to use it to commute to/from work under normal circumstances and for leisure.

Distance from NAVCRUITDIST_NASHVILLE_TN to nearest commercial airport: 14.0 miles
Is NAVCRUITDIST_NASHVILLE_TN served by regularly scheduled public transportation? Yes

Utilities

This attribute identifies a local community's water and sewer systems' ability to receive 1,000 additional people.

Does the local community's water system have the ability to meet an expanded need of an additional 1,000 people moving in the local community? Yes

Does the local community's sewer system have the ability to meet an expanded need of an additional 1,000 people moving in the local community? Yes

NAVCRUITDIST_NEW_ENGLAND_BOSTON_MA, MA

Demographics

The following tables provide a short description of the area near the installation/activity. NAVCRUITDIST_NEW_ENGLAND_BOSTON_MA is 5 miles from Cambridge, MA, the nearest city with a population of 100,000 or more. The nearest metropolitan statistical area (MSA) is

MSA	Population
Boston-Worcester-Lawrence-Lowell-Brockton, MA-NH NECMA	6,057,826

The following entities comprise the military housing area (MHA):

County/City	Population
Bristol	534678
Essex	723419
Middlesex	1465396
Norfolk	650308
Plymouth	472822
Suffolk	689807
Worcester	750963
Total	5,287,393

Child Care

This attribute captures the number of nationally accredited child-care centers within the local community: 179

Cost of Living

Cost of Living provides a relative measure of cost of living in the local community. General Schedule (GS) Locality pay provides a relative scale to compare local salaries with government salaries and Basic Allowance for Housing (BAH) is an indicator of the local rental market. In-state tuition is an indicator of the support provided by the state for active duty family members to participate in higher-level education opportunities. For median household income and house value, the basis of the data (either MSA or number of counties in the MHA or the county of the installation) is indicated.

Median Household Income	(US Avg $41,994)	$52,306	Basis: MSA
Median House Value	(US Avg $119,600)	$190,000	
GS Locality Pay	("Rest of US" 10.9%)	17.0%	
O-3 with Dependents BAH Rate		$2,359	
In-state Tuition for Family Member		No	
In-state Tuition Continues if Member PCSs Out of State		No	

Education

This attribute defines the population in local school districts and identifies capacity. The pupil/teacher ratio, graduation rate, and composite SAT I/ACT scores provide a relative quality indicator of education. This attribute also attempts to give communities credit for the potential intellectual capital they provide.

NOTE: "MFR"--means a Memorandum For Record is on file at the installation/activity/agency to document problems in obtaining the required information. Reasons for not being able to obtain information may be that the school district refused to provide the information or the school district does not use or track the information. For each entry, the number of school districts for which data are available of the total number of school districts reported, and the number of MFRs is indicated.

		Basis
School District(s) Capacity		0 of 39 districts, 39 MFRs
Students Enrolled	72,940	39 of 39 districts
Average Pupil/Teacher Ratio	13.4:1	39 of 39 districts
High School Students Enrolled	72,940	39 of 39 districts
Average High School Graduation Rate (US Avg 67.3%)	97.0%	39 of 39 districts
Average Composite SAT I Score (US Avg 1026)	977	39 of 39 districts
Average ACT Score (US Avg 20.8)		0 of 39 districts, 39 MFRs
Available Graduate/PhD Programs	22	
Available Colleges and/or Universities	46	
Available Vocational and/or Technical Schools	12	

Employment

Unemployment and job growth rates provide an indicator of job availability in the local community. National rates from the Bureau of Labor Statistics are also provided. For each entry, the basis of the data (either MSA or number of counties in the MHA or the county of the installation) is indicated.

The unemployment rates for the last five years:

	1999	2000	2001	2002	2003
Local Data	2.7%	2.2%	3.2%	4.8%	5.2%
National	4.2%	4.0%	4.7%	5.8%	6.0%
Basis:	MSA	MSA	MSA	MSA	MSA

The annual job growth rate for the last five-years:

	1999	2000	2001	2002	2003
Local Data	.5%	- .5%	1.0%	- .1%	-2.6%
National	1.5%	2.4%	.03%	-.31%	.86%
Basis:	MSA	MSA	MSA	MSA	MSA

Housing

This attribute provides an indication of availability of housing, both sales and rental, in the local community. Note: According to the 2000 Census, Vacant Sale and Vacant Rental Units do not equal total Vacant Housing Units. Vacant housing units may also include units that are vacant but not on the market for sale or rent. For each entry, the basis of the data (either MSA or number of counties in the MHA or the county of the installation) is indicated.

Total Vacant Housing Units	103,171	Basis: MSA
Vacant Sale Units	12,534	
Vacant Rental Units	30,526	

Medical Providers

This attribute provides an indicator of availability of medical care for military and DoD civilians in the local community. The table reflects the raw number of physicians/beds and ratio of physicians/beds to population. The basis of the data (either MSA or number of counties in the MHA or the county of the installation) is indicated.

	# Physicians	# Beds	Population	
Local Community	21,875	12,720	6,057,826	Basis: MSA
Ratio	1:277	1:476		
National Ratio (2003)	1:421.2	1:373.7		

Safety/Crime

The local community's Uniform Crime Reports (UCR) Index for 2002 per 100,000 people and the national UCR based on information from the Federal Bureau of Investigation (FBI) for 2002 is provided. The basis of the data (either MSA or state) is indicated.

Local UCR	2,919.5	Basis: MSA
National UCR	4,118.8	

Transportation

Distance to an airport shows convenience and availability of airline transportation. Public transportation shows potential for members and DoD civilians to use it to commute to/from work under normal circumstances and for leisure.

Distance from NAVCRUITDIST_NEW_ENGLAND_BOSTON_MA to nearest commercial airport: 5.0 miles
Is NAVCRUITDIST_NEW_ENGLAND_BOSTON_MA served by regularly scheduled public transportation? Yes

Utilities

This attribute identifies a local community's water and sewer systems' ability to receive 1,000 additional people.

Does the local community's water system have the ability to meet an expanded need of an additional 1,000 people moving in the local community? Yes

Does the local community's sewer system have the ability to meet an expanded need of an additional 1,000 people moving in the local community? Yes

NAVCRUITDIST_OMAHA_NE, NE

Demographics

The following tables provide a short description of the area near the installation/activity. NAVCRUITDIST_OMAHA_NE is 53.9 miles from Lincoln, NE, the nearest city with a population of 100,000 or more. The nearest metropolitan statistical area (MSA) is

MSA	Population
Omaha, NE-IA MSA	716,998

The following entities comprise the military housing area (MHA):

County/City	Population
Cass	24334
Douglas	463585
Pottawattamie	87704
Sarpy	122595
Saunders	19830
Total	718,048

Child Care

This attribute captures the number of nationally accredited child-care centers within the local community: 22

Cost of Living

Cost of Living provides a relative measure of cost of living in the local community. General Schedule (GS) Locality pay provides a relative scale to compare local salaries with government salaries and Basic Allowance for Housing (BAH) is an indicator of the local rental market. In-state tuition is an indicator of the support provided by the state for active duty family members to participate in higher-level education opportunities. For median household income and house value, the basis of the data (either MSA or number of counties in the MHA or the county of the installation) is indicated.

Median Household Income	(US Avg $41,994)	$44,981	Basis: MSA
Median House Value	(US Avg $119,600)	$101,000	
GS Locality Pay	("Rest of US" 10.9%)	10.9%	
O-3 with Dependents BAH Rate		$1,115	
In-state Tuition for Family Member		Yes	
In-state Tuition Continues if Member PCSs Out of State		No	

Education

This attribute defines the population in local school districts and identifies capacity. The pupil/teacher ratio, graduation rate, and composite SAT I/ACT scores provide a relative quality indicator of education. This attribute also attempts to give communities credit for the potential intellectual capital they provide.

NOTE: "MFR"--means a Memorandum For Record is on file at the installation/activity/agency to document problems in obtaining the required information. Reasons for not being able to obtain information may be that the school district refused to provide the information or the school district does not use or track the information. For each entry, the number of school districts for which data are available of the total number of school districts reported, and the number of MFRs is indicated.

		Basis
School District(s) Capacity		0 of 15 districts, 15 MFRs
Students Enrolled	101,092	15 of 15 districts
Average Pupil/Teacher Ratio	15.0:1	15 of 15 districts
High School Students Enrolled	30,473	15 of 15 districts
Average High School Graduation Rate (US Avg 67.3%)	79.2%	15 of 15 districts
Average Composite SAT I Score (US Avg 1026)		0 of 15 districts, 15 MFRs
Average ACT Score (US Avg 20.8)	22	15 of 15 districts
Available Graduate/PhD Programs	6	
Available Colleges and/or Universities	6	
Available Vocational and/or Technical Schools	10	

Employment

Unemployment and job growth rates provide an indicator of job availability in the local community. National rates from the Bureau of Labor Statistics are also provided. For each entry, the basis of the data (either MSA or number of counties in the MHA or the county of the installation) is indicated.

The unemployment rates for the last five years:

	1999	2000	2001	2002	2003
Local Data	2.6%	2.8%	3.2%	3.8%	4.5%
National	4.2%	4.0%	4.7%	5.8%	6.0%
Basis:	MSA	MSA	MSA	MSA	MSA

The annual job growth rate for the last five-years:

	1999	2000	2001	2002	2003
Local Data	.1%	1.0%	2.4%	.0%	- .2%
National	1.5%	2.4%	.03%	-.31%	.86%
Basis:	MSA	MSA	MSA	MSA	MSA

Housing

This attribute provides an indication of availability of housing, both sales and rental, in the local community. Note: According to the 2000 Census, Vacant Sale and Vacant Rental Units do not equal total Vacant Housing Units. Vacant housing units may also include units that are vacant but not on the market for sale or rent. For each entry, the basis of the data (either MSA or number of counties in the MHA or the county of the installation) is indicated.

Total Vacant Housing Units	15,436	Basis: MSA
Vacant Sale Units	2,573	
Vacant Rental Units	7,819	

Medical Providers

This attribute provides an indicator of availability of medical care for military and DoD civilians in the local community. The table reflects the raw number of physicians/beds and ratio of physicians/beds to population. The basis of the data (either MSA or number of counties in the MHA or the county of the installation) is indicated.

	# Physicians	# Beds	Population	
Local Community	2,324	2,700	716,998	Basis: MSA
Ratio	1:309	1:266		
National Ratio (2003)	1:421.2	1:373.7		

Safety/Crime

The local community's Uniform Crime Reports (UCR) Index for 2002 per 100,000 people and the national UCR based on information from the Federal Bureau of Investigation (FBI) for 2002 is provided. The basis of the data (either MSA or state) is indicated.

Local UCR	5,890.7	Basis: MSA
National UCR	4,118.8	

Transportation

Distance to an airport shows convenience and availability of airline transportation. Public transportation shows potential for members and DoD civilians to use it to commute to/from work under normal circumstances and for leisure.

Distance from NAVCRUITDIST_OMAHA_NE to nearest commercial airport: 9.8 miles
Is NAVCRUITDIST_OMAHA_NE served by regularly scheduled public transportation? No

Utilities

This attribute identifies a local community's water and sewer systems' ability to receive 1,000 additional people.

Does the local community's water system have the ability to meet an expanded need of an additional 1,000 people moving in the local community? Yes

Does the local community's sewer system have the ability to meet an expanded need of an additional 1,000 people moving in the local community? Yes

NAVCRUITDIST_PHOENIX_AZ, AZ

Demographics

The following tables provide a short description of the area near the installation/activity. NAVCRUITDIST_PHOENIX_AZ is within Phoenix, AZ, the nearest city with a population of 100,000 or more. The nearest metropolitan statistical area (MSA) is

MSA	Population
Phoenix-Mesa, AZ MSA	3,251,876

The following entities comprise the military housing area (MHA):

County/City	Population
Maricopa	3072149
Pinal	179727
Total	3,251,876

Child Care

This attribute captures the number of nationally accredited child-care centers within the local community: 149

Cost of Living

Cost of Living provides a relative measure of cost of living in the local community. General Schedule (GS) Locality pay provides a relative scale to compare local salaries with government salaries and Basic Allowance for Housing (BAH) is an indicator of the local rental market. In-state tuition is an indicator of the support provided by the state for active duty family members to participate in higher-level education opportunities. For median household income and house value, the basis of the data (either MSA or number of counties in the MHA or the county of the installation) is indicated.

Median Household Income	(US Avg $41,994)	$44,752	Basis: MSA
Median House Value	(US Avg $119,600)	$127,900	
GS Locality Pay	("Rest of US" 10.9%)	10.9%	
O-3 with Dependents BAH Rate		$1,197	
In-state Tuition for Family Member		Yes	
In-state Tuition Continues if Member PCSs Out of State		Yes	

Education

This attribute defines the population in local school districts and identifies capacity. The pupil/teacher ratio, graduation rate, and composite SAT I/ACT scores provide a relative quality indicator of education. This attribute also attempts to give communities credit for the potential intellectual capital they provide.

NOTE: "MFR"--means a Memorandum For Record is on file at the installation/activity/agency to document problems in obtaining the required information. Reasons for not being able to obtain information may be that the school district refused to provide the information or the school district does not use or track the information. For

each entry, the number of school districts for which data are available of the total number of school districts reported, and the number of MFRs is indicated.

		Basis
School District(s) Capacity	273,322	25 of 25 districts
Students Enrolled	269,332	25 of 25 districts
Average Pupil/Teacher Ratio	19.1:1	25 of 25 districts
High School Students Enrolled	122,615	12 of 12 districts
Average High School Graduation Rate (US Avg 67.3%)	95.8%	12 of 12 districts
Average Composite SAT I Score (US Avg 1026)		0 of 12 districts, 12 MFRs
Average ACT Score (US Avg 20.8)		0 of 12 districts, 12 MFRs
Available Graduate/PhD Programs	8	
Available Colleges and/or Universities	24	
Available Vocational and/or Technical Schools	28	

Employment

Unemployment and job growth rates provide an indicator of job availability in the local community. National rates from the Bureau of Labor Statistics are also provided. For each entry, the basis of the data (either MSA or number of counties in the MHA or the county of the installation) is indicated.

The unemployment rates for the last five years:

	1999	2000	2001	2002	2003
Local Data	3.1%	2.7%	4.0%	5.7%	5.0%
National	4.2%	4.0%	4.7%	5.8%	6.0%
Basis:	MSA	MSA	MSA	MSA	MSA

The annual job growth rate for the last five-years:

	1999	2000	2001	2002	2003
Local Data	5.2%	.0%	3.1%	1.7%	1.7%
National	1.5%	2.4%	.03%	-.31%	.86%
Basis:	MSA	MSA	MSA	MSA	MSA

Housing

This attribute provides an indication of availability of housing, both sales and rental, in the local community. Note: According to the 2000 Census, Vacant Sale and Vacant Rental Units do not equal total Vacant Housing Units. Vacant housing units may also include units that are vacant but not on the market for sale or rent. For each entry, the basis of the data (either MSA or number of counties in the MHA or the county of the installation) is indicated.

Total Vacant Housing Units	137,135	Basis:

Vacant Sale Units	17,851	MSA
Vacant Rental Units	38,556	

Medical Providers

This attribute provides an indicator of availability of medical care for military and DoD civilians in the local community. The table reflects the raw number of physicians/beds and ratio of physicians/beds to population. The basis of the data (either MSA or number of counties in the MHA or the county of the installation) is indicated.

	# Physicians	# Beds	Population	
Local Community	6,867	6,571	3,251,876	Basis: MSA
Ratio	1:474	1:495		
National Ratio (2003)	1:421.2	1:373.7		

Safety/Crime

The local community's Uniform Crime Reports (UCR) Index for 2002 per 100,000 people and the national UCR based on information from the Federal Bureau of Investigation (FBI) for 2002 is provided. The basis of the data (either MSA or state) is indicated.

Local UCR	6,846.7	Basis: MSA
National UCR	4,118.8	

Transportation

Distance to an airport shows convenience and availability of airline transportation. Public transportation shows potential for members and DoD civilians to use it to commute to/from work under normal circumstances and for leisure.

Distance from NAVCRUITDIST_PHOENIX_AZ to nearest commercial airport: 4.0 miles
Is NAVCRUITDIST_PHOENIX_AZ served by regularly scheduled public transportation? Yes

Utilities

This attribute identifies a local community's water and sewer systems' ability to receive 1,000 additional people.

Does the local community's water system have the ability to meet an expanded need of an additional 1,000 people moving in the local community? Yes

Does the local community's sewer system have the ability to meet an expanded need of an additional 1,000 people moving in the local community? Yes

NAVCRUITDIST_PITTSBURGH_PA, PA

Demographics

The following tables provide a short description of the area near the installation/activity. NAVCRUITDIST_PITTSBURGH_PA is within Pittsburgh, PA, the nearest city with a population of 100,000 or more. The nearest metropolitan statistical area (MSA) is

MSA	Population
Pittsburgh, PA MSA	2,358,695

The following entities comprise the military housing area (MHA):

County/City	Population
Allegheny	1281666
Armstrong	72392
Beaver	181412
Butler	174083
Indiana	89605
Washington	202897
Westmoreland	369993
Total	2,372,048

Child Care

This attribute captures the number of nationally accredited child-care centers within the local community: 78

Cost of Living

Cost of Living provides a relative measure of cost of living in the local community. General Schedule (GS) Locality pay provides a relative scale to compare local salaries with government salaries and Basic Allowance for Housing (BAH) is an indicator of the local rental market. In-state tuition is an indicator of the support provided by the state for active duty family members to participate in higher-level education opportunities. For median household income and house value, the basis of the data (either MSA or number of counties in the MHA or the county of the installation) is indicated.

Median Household Income	(US Avg $41,994)	$37,467	Basis: MSA
Median House Value	(US Avg $119,600)	$86,100	
GS Locality Pay	("Rest of US" 10.9%)	11.9%	
O-3 with Dependents BAH Rate		$1,134	
In-state Tuition for Family Member		Yes	
In-state Tuition Continues if Member PCSs Out of State		No	

Education

This attribute defines the population in local school districts and identifies capacity. The pupil/teacher ratio, graduation rate, and composite SAT I/ACT scores provide a relative quality indicator of education. This attribute also attempts to give communities credit for the potential intellectual capital they provide.

NOTE: "MFR"--means a Memorandum For Record is on file at the installation/activity/agency to document problems in obtaining the required information. Reasons for not being able to obtain information may be that the school district refused to provide the information or the school district does not use or track the information. For each entry, the number of school districts for which data are available of the total number of school districts reported, and the number of MFRs is indicated.

		Basis
School District(s) Capacity	87,967	68 of 68 districts
Students Enrolled	77,986	68 of 68 districts
Average Pupil/Teacher Ratio	.1:1	68 of 68 districts
High School Students Enrolled	76,942	68 of 68 districts
Average High School Graduation Rate (US Avg 67.3%)	91.8%	65 of 68 districts, 1 MFR
Average Composite SAT I Score (US Avg 1026)	491	64 of 68 districts, 3 MFRs
Average ACT Score (US Avg 20.8)	22	63 of 68 districts, 5 MFRs
Available Graduate/PhD Programs	91	
Available Colleges and/or Universities	189	
Available Vocational and/or Technical Schools	27	

Employment

Unemployment and job growth rates provide an indicator of job availability in the local community. National rates from the Bureau of Labor Statistics are also provided. For each entry, the basis of the data (either MSA or number of counties in the MHA or the county of the installation) is indicated.

The unemployment rates for the last five years:

	1999	2000	2001	2002	2003
Local Data	4.3%	4.1%	4.3%	5.4%	5.6%
National	4.2%	4.0%	4.7%	5.8%	6.0%
Basis:	MSA	MSA	MSA	MSA	MSA

The annual job growth rate for the last five-years:

	1999	2000	2001	2002	2003
Local Data	1.1%	- .3%	2.0%	- .1%	-2.4%
National	1.5%	2.4%	.03%	-.31%	.86%
Basis:	MSA	MSA	MSA	MSA	MSA

Housing

This attribute provides an indication of availability of housing, both sales and rental, in the local community. Note: According to the 2000 Census, Vacant Sale and Vacant Rental Units do not equal total Vacant Housing Units. Vacant housing units may also include units that are vacant but not on the market for sale or rent. For each entry, the basis of the data (either MSA or number of counties in the MHA or the county of the installation) is indicated.

Total Vacant Housing Units	79,594	Basis: MSA
Vacant Sale Units	13,807	
Vacant Rental Units	27,025	

Medical Providers

This attribute provides an indicator of availability of medical care for military and DoD civilians in the local community. The table reflects the raw number of physicians/beds and ratio of physicians/beds to population. The basis of the data (either MSA or number of counties in the MHA or the county of the installation) is indicated.

	# Physicians	# Beds	Population	
Local Community	7,704	7,675	2,358,695	Basis: MSA
Ratio	1:306	1:307		
National Ratio (2003)	1:421.2	1:373.7		

Safety/Crime

The local community's Uniform Crime Reports (UCR) Index for 2002 per 100,000 people and the national UCR based on information from the Federal Bureau of Investigation (FBI) for 2002 is provided. The basis of the data (either MSA or state) is indicated.

Local UCR	2,772.0	Basis: MSA
National UCR	4,118.8	

Transportation

Distance to an airport shows convenience and availability of airline transportation. Public transportation shows potential for members and DoD civilians to use it to commute to/from work under normal circumstances and for leisure.

Distance from NAVCRUITDIST_PITTSBURGH_PA to nearest commercial airport: 13.0 miles
Is NAVCRUITDIST_PITTSBURGH_PA served by regularly scheduled public transportation? Yes

Utilities

This attribute identifies a local community's water and sewer systems' ability to receive 1,000 additional people.

Does the local community's water system have the ability to meet an expanded need of an additional 1,000 people moving in the local community? Yes

Does the local community's sewer system have the ability to meet an expanded need of an additional 1,000 people moving in the local community? Yes

NAVCRUITDIST_PORTLAND_OR, OR

Demographics

The following tables provide a short description of the area near the installation/activity. NAVCRUITDIST_PORTLAND_OR is within Portland, OR, the nearest city with a population of 100,000 or more. The nearest metropolitan statistical area (MSA) is

MSA	Population
Portland-Vancouver, OR-WA PMSA	1,918,009

The following entities comprise the military housing area (MHA):

County/City	Population
Clackamas	338391
Clark	345238
Multnomah	660486
Washington	445342
Yamhill	84992
Total	1,874,449

Child Care

This attribute captures the number of nationally accredited child-care centers within the local community: 31

Cost of Living

Cost of Living provides a relative measure of cost of living in the local community. General Schedule (GS) Locality pay provides a relative scale to compare local salaries with government salaries and Basic Allowance for Housing (BAH) is an indicator of the local rental market. In-state tuition is an indicator of the support provided by the state for active duty family members to participate in higher-level education opportunities. For median household income and house value, the basis of the data (either MSA or number of counties in the MHA or the county of the installation) is indicated.

Median Household Income	(US Avg $41,994)	$47,077	Basis: MSA
Median House Value	(US Avg $119,600)	$170,000	
GS Locality Pay	("Rest of US" 10.9%)	14.7%	
O-3 with Dependents BAH Rate		$1,205	
In-state Tuition for Family Member		Yes	
In-state Tuition Continues if Member PCSs Out of State		Yes	

Education

This attribute defines the population in local school districts and identifies capacity. The pupil/teacher ratio, graduation rate, and composite SAT I/ACT scores provide a relative quality indicator of education. This attribute also attempts to give communities credit for the potential intellectual capital they provide.

NOTE: "MFR"--means a Memorandum For Record is on file at the installation/activity/agency to document problems in obtaining the required information. Reasons for not being able to obtain information may be that the school district refused to provide the information or the school district does not use or track the information. For each entry, the number of school districts for which data are available of the total number of school districts reported, and the number of MFRs is indicated.

		Basis
School District(s) Capacity	97,777	26 of 26 districts
Students Enrolled	273,946	26 of 26 districts
Average Pupil/Teacher Ratio	19.8:1	26 of 26 districts
High School Students Enrolled	82,658	26 of 26 districts
Average High School Graduation Rate (US Avg 67.3%)	77.8%	25 of 26 districts, 1 MFR
Average Composite SAT I Score (US Avg 1026)	1042	25 of 26 districts, 1 MFR
Average ACT Score (US Avg 20.8)	22	2 of 26 districts, 24 MFRs
Available Graduate/PhD Programs	16	
Available Colleges and/or Universities	11	
Available Vocational and/or Technical Schools	25	

Employment

Unemployment and job growth rates provide an indicator of job availability in the local community. National rates from the Bureau of Labor Statistics are also provided. For each entry, the basis of the data (either MSA or number of counties in the MHA or the county of the installation) is indicated.

The unemployment rates for the last five years:

	1999	2000	2001	2002	2003
Local Data	4.5%	4.0%	5.9%	7.8%	8.5%
National	4.2%	4.0%	4.7%	5.8%	6.0%
Basis:	MSA	MSA	MSA	MSA	MSA

The annual job growth rate for the last five-years:

	1999	2000	2001	2002	2003
Local Data	- .1%	2.5%	-1.7%	-1.0%	- .7%
National	1.5%	2.4%	.03%	-.31%	.86%
Basis:	MSA	MSA	MSA	MSA	MSA

Housing

This attribute provides an indication of availability of housing, both sales and rental, in the local community. Note: According to the 2000 Census, Vacant Sale and Vacant Rental Units do not equal total Vacant Housing Units. Vacant housing units may also include units that are vacant but not on the market for sale or rent. For

each entry, the basis of the data (either MSA or number of counties in the MHA or the county of the installation) is indicated.

Total Vacant Housing Units	44,524	Basis: MSA
Vacant Sale Units	11,923	
Vacant Rental Units	20,550	

Medical Providers

This attribute provides an indicator of availability of medical care for military and DoD civilians in the local community. The table reflects the raw number of physicians/beds and ratio of physicians/beds to population. The basis of the data (either MSA or number of counties in the MHA or the county of the installation) is indicated.

	# Physicians	# Beds	Population	
Local Community	5,123	3,341	1,918,009	Basis: MSA
Ratio	1:374	1:574		
National Ratio (2003)	1:421.2	1:373.7		

Safety/Crime

The local community's Uniform Crime Reports (UCR) Index for 2002 per 100,000 people and the national UCR based on information from the Federal Bureau of Investigation (FBI) for 2002 is provided. The basis of the data (either MSA or state) is indicated.

Local UCR	5,095.3	Basis: MSA
National UCR	4,118.8	

Transportation

Distance to an airport shows convenience and availability of airline transportation. Public transportation shows potential for members and DoD civilians to use it to commute to/from work under normal circumstances and for leisure.

Distance from NAVCRUITDIST_PORTLAND_OR to nearest commercial airport: 2.0 miles
Is NAVCRUITDIST_PORTLAND_OR served by regularly scheduled public transportation? No

Utilities

This attribute identifies a local community's water and sewer systems' ability to receive 1,000 additional people.

Does the local community's water system have the ability to meet an expanded need of an additional 1,000 people moving in the local community? Yes

Does the local community's sewer system have the ability to meet an expanded need of an additional 1,000 people moving in the local community? Yes

NAVCRUITDIST_RALEIGH_NC, NC

Demographics

The following tables provide a short description of the area near the installation/activity. NAVCRUITDIST_RALEIGH_NC is within Raleigh, NC, the nearest city with a population of 100,000 or more. The nearest metropolitan statistical area (MSA) is

MSA	Population
Raleigh-Durham-Chapel Hill, NC MSA	1,187,941

The following entities comprise the military housing area (MHA):

County/City	Population
Johnston	121965
Wake	627846
Total	749,811

Child Care

This attribute captures the number of nationally accredited child-care centers within the local community: 15

Cost of Living

Cost of Living provides a relative measure of cost of living in the local community. General Schedule (GS) Locality pay provides a relative scale to compare local salaries with government salaries and Basic Allowance for Housing (BAH) is an indicator of the local rental market. In-state tuition is an indicator of the support provided by the state for active duty family members to participate in higher-level education opportunities. For median household income and house value, the basis of the data (either MSA or number of counties in the MHA or the county of the installation) is indicated.

Median Household Income	(US Avg $41,994)	$48,845	Basis: MSA
Median House Value	(US Avg $119,600)	$146,800	
GS Locality Pay	("Rest of US" 10.9%)	10.9%	
O-3 with Dependents BAH Rate		$1,211	
In-state Tuition for Family Member		Yes	
In-state Tuition Continues if Member PCSs Out of State		No	

Education

This attribute defines the population in local school districts and identifies capacity. The pupil/teacher ratio, graduation rate, and composite SAT I/ACT scores provide a relative quality indicator of education. This attribute also attempts to give communities credit for the potential intellectual capital they provide.

NOTE: "MFR"--means a Memorandum For Record is on file at the installation/activity/agency to document problems in obtaining the required information. Reasons for not being able to obtain information may be that the school district refused to provide the information or the school district does not use or track the information. For

each entry, the number of school districts for which data are available of the total number of school districts reported, and the number of MFRs is indicated.

		Basis
School District(s) Capacity	28,350	15 of 15 districts
Students Enrolled	26,412	15 of 15 districts
Average Pupil/Teacher Ratio	15.7:1	15 of 15 districts
High School Students Enrolled	26,412	15 of 15 districts
Average High School Graduation Rate (US Avg 67.3%)	94.6%	14 of 15 districts, 1 MFR
Average Composite SAT I Score (US Avg 1026)	1056	14 of 15 districts, 1 MFR
Average ACT Score (US Avg 20.8)		0 of 15 districts, 15 MFRs
Available Graduate/PhD Programs	2	
Available Colleges and/or Universities	6	
Available Vocational and/or Technical Schools	4	

Employment

Unemployment and job growth rates provide an indicator of job availability in the local community. National rates from the Bureau of Labor Statistics are also provided. For each entry, the basis of the data (either MSA or number of counties in the MHA or the county of the installation) is indicated.

The unemployment rates for the last five years:

	1999	2000	2001	2002	2003
Local Data	1.6%	1.8%	3.3%	5.1%	4.7%
National	4.2%	4.0%	4.7%	5.8%	6.0%
Basis:	MSA	MSA	MSA	MSA	MSA

The annual job growth rate for the last five-years:

	1999	2000	2001	2002	2003
Local Data	3.4%	1.6%	1.8%	-1.2%	2.7%
National	1.5%	2.4%	.03%	-.31%	.86%
Basis:	MSA	MSA	MSA	MSA	MSA

Housing

This attribute provides an indication of availability of housing, both sales and rental, in the local community. Note: According to the 2000 Census, Vacant Sale and Vacant Rental Units do not equal total Vacant Housing Units. Vacant housing units may also include units that are vacant but not on the market for sale or rent. For each entry, the basis of the data (either MSA or number of counties in the MHA or the county of the installation) is indicated.

Total Vacant Housing Units	34,515	Basis:

Vacant Sale Units	7,778	MSA
Vacant Rental Units	14,829	

Medical Providers

This attribute provides an indicator of availability of medical care for military and DoD civilians in the local community. The table reflects the raw number of physicians/beds and ratio of physicians/beds to population. The basis of the data (either MSA or number of counties in the MHA or the county of the installation) is indicated.

	# Physicians	# Beds	Population	
Local Community	5,091	3,403	1,187,941	Basis: MSA
Ratio	1:233	1:349		
National Ratio (2003)	1:421.2	1:373.7		

Safety/Crime

The local community's Uniform Crime Reports (UCR) Index for 2002 per 100,000 people and the national UCR based on information from the Federal Bureau of Investigation (FBI) for 2002 is provided. The basis of the data (either MSA or state) is indicated.

Local UCR	4,871.8	Basis: MSA
National UCR	4,118.8	

Transportation

Distance to an airport shows convenience and availability of airline transportation. Public transportation shows potential for members and DoD civilians to use it to commute to/from work under normal circumstances and for leisure.

Distance from NAVCRUITDIST_RALEIGH_NC to nearest commercial airport: 12.0 miles
Is NAVCRUITDIST_RALEIGH_NC served by regularly scheduled public transportation? Yes

Utilities

This attribute identifies a local community's water and sewer systems' ability to receive 1,000 additional people.

Does the local community's water system have the ability to meet an expanded need of an additional 1,000 people moving in the local community? Yes

Does the local community's sewer system have the ability to meet an expanded need of an additional 1,000 people moving in the local community? Yes

NAVCRUITDIST_RICHMOND_VA, VA

Demographics

The following tables provide a short description of the area near the installation/activity. NAVCRUITDIST_RICHMOND_VA is within Richmond, VA, the nearest city with a population of 100,000 or more. The nearest metropolitan statistical area (MSA) is

MSA	Population
Richmond-Petersburg, VA MSA	996,512

The following entities comprise the military housing area (MHA):

County/City	Population
Charles City	6926
Chesterfield	259903
Goochland	16863
Hanover	86320
Henrico	262300
New Kent	13462
Powhatan	22377
Richmond City	197790
Total	865,941

Child Care

This attribute captures the number of nationally accredited child-care centers within the local community: 34

Cost of Living

Cost of Living provides a relative measure of cost of living in the local community. General Schedule (GS) Locality pay provides a relative scale to compare local salaries with government salaries and Basic Allowance for Housing (BAH) is an indicator of the local rental market. In-state tuition is an indicator of the support provided by the state for active duty family members to participate in higher-level education opportunities. For median household income and house value, the basis of the data (either MSA or number of counties in the MHA or the county of the installation) is indicated.

Median Household Income	(US Avg $41,994)	$46,800	Basis: MSA
Median House Value	(US Avg $119,600)	$115,400	
GS Locality Pay	("Rest of US" 10.9%)	10.9%	
O-3 with Dependents BAH Rate		$1,170	
In-state Tuition for Family Member		No	
In-state Tuition Continues if Member PCSs Out of State		No	

Education

This attribute defines the population in local school districts and identifies capacity. The pupil/teacher ratio, graduation rate, and composite SAT I/ACT scores provide a relative quality indicator of education. This attribute also attempts to give communities credit for the potential intellectual capital they provide.

NOTE: "MFR"--means a Memorandum For Record is on file at the installation/activity/agency to document problems in obtaining the required information. Reasons for not being able to obtain information may be that the school district refused to provide the information or the school district does not use or track the information. For each entry, the number of school districts for which data are available of the total number of school districts reported, and the number of MFRs is indicated.

		Basis
School District(s) Capacity	142,154	4 of 4 districts
Students Enrolled	141,554	4 of 4 districts
Average Pupil/Teacher Ratio	22.8:1	4 of 4 districts
High School Students Enrolled	39,708	4 of 4 districts
Average High School Graduation Rate (US Avg 67.3%)	83.3%	4 of 4 districts
Average Composite SAT I Score (US Avg 1026)	998	4 of 4 districts
Average ACT Score (US Avg 20.8)	19	4 of 4 districts
Available Graduate/PhD Programs	4	
Available Colleges and/or Universities	8	
Available Vocational and/or Technical Schools	11	

Employment

Unemployment and job growth rates provide an indicator of job availability in the local community. National rates from the Bureau of Labor Statistics are also provided. For each entry, the basis of the data (either MSA or number of counties in the MHA or the county of the installation) is indicated.

The unemployment rates for the last five years:

	1999	2000	2001	2002	2003
Local Data	2.4%	1.9%	3.3%	4.0%	4.3%
National	4.2%	4.0%	4.7%	5.8%	6.0%
Basis:	MSA	MSA	MSA	MSA	MSA

The annual job growth rate for the last five-years:

	1999	2000	2001	2002	2003
Local Data	.9%	2.1%	1.3%	.5%	- .2%
National	1.5%	2.4%	.03%	-.31%	.86%
Basis:	MSA	MSA	MSA	MSA	MSA

Housing

This attribute provides an indication of availability of housing, both sales and rental, in the local community. Note: According to the 2000 Census, Vacant Sale and Vacant Rental Units do not equal total Vacant Housing Units. Vacant housing units may also include units that are vacant but not on the market for sale or rent. For each entry, the basis of the data (either MSA or number of counties in the MHA or the county of the installation) is indicated.

Total Vacant Housing Units	22,673	Basis: MSA
Vacant Sale Units	4,900	
Vacant Rental Units	8,704	

Medical Providers

This attribute provides an indicator of availability of medical care for military and DoD civilians in the local community. The table reflects the raw number of physicians/beds and ratio of physicians/beds to population. The basis of the data (either MSA or number of counties in the MHA or the county of the installation) is indicated.

	# Physicians	# Beds	Population	
Local Community	3,065	3,335	996,512	Basis: MSA
Ratio	1:325	1:299		
National Ratio (2003)	1:421.2	1:373.7		

Safety/Crime

The local community's Uniform Crime Reports (UCR) Index for 2002 per 100,000 people and the national UCR based on information from the Federal Bureau of Investigation (FBI) for 2002 is provided. The basis of the data (either MSA or state) is indicated.

Local UCR	4,548.0	Basis: MSA
National UCR	4,118.8	

Transportation

Distance to an airport shows convenience and availability of airline transportation. Public transportation shows potential for members and DoD civilians to use it to commute to/from work under normal circumstances and for leisure.

Distance from NAVCRUITDIST_RICHMOND_VA to nearest commercial airport: 12.0 miles
Is NAVCRUITDIST_RICHMOND_VA served by regularly scheduled public transportation? Yes

Utilities

This attribute identifies a local community's water and sewer systems' ability to receive 1,000 additional people.

Does the local community's water system have the ability to meet an expanded need of an additional 1,000 people moving in the local community? Yes

Does the local community's sewer system have the ability to meet an expanded need of an additional 1,000 people moving in the local community? Yes

NAVCRUITDIST_SAN_FRANCISCO_CA, CA

Demographics

The following tables provide a short description of the area near the installation/activity. NAVCRUITDIST_SAN_FRANCISCO_CA is 5 miles from Santa Clara, CA, the nearest city with a population of 100,000 or more. The nearest metropolitan statistical area (MSA) is

MSA	Population
San Jose, CA PMSA	1,682,585

The following entities comprise the military housing area (MHA):

County/City	Population
San Mateo	707161
Santa Clara	1682585
Total	2,389,746

Child Care

This attribute captures the number of nationally accredited child-care centers within the local community: 77

Cost of Living

Cost of Living provides a relative measure of cost of living in the local community. General Schedule (GS) Locality pay provides a relative scale to compare local salaries with government salaries and Basic Allowance for Housing (BAH) is an indicator of the local rental market. In-state tuition is an indicator of the support provided by the state for active duty family members to participate in higher-level education opportunities. For median household income and house value, the basis of the data (either MSA or number of counties in the MHA or the county of the installation) is indicated.

Median Household Income	(US Avg $41,994)	$74,335	Basis: MSA
Median House Value	(US Avg $119,600)	$446,000	
GS Locality Pay	("Rest of US" 10.9%)	24.2%	
O-3 with Dependents BAH Rate		$2,738	
In-state Tuition for Family Member		Yes	
In-state Tuition Continues if Member PCSs Out of State		No	

Education

This attribute defines the population in local school districts and identifies capacity. The pupil/teacher ratio, graduation rate, and composite SAT I/ACT scores provide a relative quality indicator of education. This attribute also attempts to give communities credit for the potential intellectual capital they provide.

NOTE: "MFR"--means a Memorandum For Record is on file at the installation/activity/agency to document problems in obtaining the required information. Reasons for not being able to obtain information may be that the school district refused to provide the information or the school district does not use or track the information. For

each entry, the number of school districts for which data are available of the total number of school districts reported, and the number of MFRs is indicated.

		Basis
School District(s) Capacity	275,000	1 of 1 district
Students Enrolled	250,435	1 of 1 district
Average Pupil/Teacher Ratio	19.9:1	1 of 1 district
High School Students Enrolled	67,993	1 of 1 district
Average High School Graduation Rate (US Avg 67.3%)	92.8%	1 of 1 district
Average Composite SAT I Score (US Avg 1026)	1086	1 of 1 district
Average ACT Score (US Avg 20.8)	23	1 of 1 district
Available Graduate/PhD Programs	1	
Available Colleges and/or Universities	7	
Available Vocational and/or Technical Schools	12	

Employment

Unemployment and job growth rates provide an indicator of job availability in the local community. National rates from the Bureau of Labor Statistics are also provided. For each entry, the basis of the data (either MSA or number of counties in the MHA or the county of the installation) is indicated.

The unemployment rates for the last five years:

	1999	2000	2001	2002	2003
Local Data	3.0%	2.0%	4.6%	8.5%	8.2%
National	4.2%	4.0%	4.7%	5.8%	6.0%
Basis:	MSA	MSA	MSA	MSA	MSA

The annual job growth rate for the last five-years:

	1999	2000	2001	2002	2003
Local Data	.8%	5.8%	-2.9%	-9.3%	-4.9%
National	1.5%	2.4%	.03%	-.31%	.86%
Basis:	MSA	MSA	MSA	MSA	MSA

Housing

This attribute provides an indication of availability of housing, both sales and rental, in the local community. Note: According to the 2000 Census, Vacant Sale and Vacant Rental Units do not equal total Vacant Housing Units. Vacant housing units may also include units that are vacant but not on the market for sale or rent. For each entry, the basis of the data (either MSA or number of counties in the MHA or the county of the installation) is indicated.

Total Vacant Housing Units	13,466	Basis: MSA
Vacant Sale Units	2,155	
Vacant Rental Units	4,450	

Medical Providers

This attribute provides an indicator of availability of medical care for military and DoD civilians in the local community. The table reflects the raw number of physicians/beds and ratio of physicians/beds to population. The basis of the data (either MSA or number of counties in the MHA or the county of the installation) is indicated.

	# Physicians	# Beds	Population	
Local Community	5,091	3,134	1,682,585	Basis: MSA
Ratio	1:331	1:537		
National Ratio (2003)	1:421.2	1:373.7		

Safety/Crime

The local community's Uniform Crime Reports (UCR) Index for 2002 per 100,000 people and the national UCR based on information from the Federal Bureau of Investigation (FBI) for 2002 is provided. The basis of the data (either MSA or state) is indicated.

Local UCR	2,645.4	Basis: MSA
National UCR	4,118.8	

Transportation

Distance to an airport shows convenience and availability of airline transportation. Public transportation shows potential for members and DoD civilians to use it to commute to/from work under normal circumstances and for leisure.

Distance from NAVCRUITDIST_SAN_FRANCISCO_CA to nearest commercial airport: 10.0 miles
Is NAVCRUITDIST_SAN_FRANCISCO_CA served by regularly scheduled public transportation? Yes

Utilities

This attribute identifies a local community's water and sewer systems' ability to receive 1,000 additional people.

Does the local community's water system have the ability to meet an expanded need of an additional 1,000 people moving in the local community? Yes

Does the local community's sewer system have the ability to meet an expanded need of an additional 1,000 people moving in the local community? Yes

NAVCRUITDIST_SEATTLE_WA, WA

Demographics

The following tables provide a short description of the area near the installation/activity. NAVCRUITDIST_SEATTLE_WA is within Seattle, WA, the nearest city with a population of 100,000 or more. The nearest metropolitan statistical area (MSA) is

MSA	Population
Seattle-Bellevue-Everett, WA PMSA	2,414,616

The following entities comprise the military housing area (MHA):

County/City	Population
King	1737034
Total	1,737,034

Child Care

This attribute captures the number of nationally accredited child-care centers within the local community: 58

Cost of Living

Cost of Living provides a relative measure of cost of living in the local community. General Schedule (GS) Locality pay provides a relative scale to compare local salaries with government salaries and Basic Allowance for Housing (BAH) is an indicator of the local rental market. In-state tuition is an indicator of the support provided by the state for active duty family members to participate in higher-level education opportunities. For median household income and house value, the basis of the data (either MSA or number of counties in the MHA or the county of the installation) is indicated.

Median Household Income	(US Avg $41,994)	$52,804	Basis: MSA
Median House Value	(US Avg $119,600)	$223,100	
GS Locality Pay	("Rest of US" 10.9%)	15.1%	
O-3 with Dependents BAH Rate		$1,660	
In-state Tuition for Family Member		Yes	
In-state Tuition Continues if Member PCSs Out of State		No	

Education

This attribute defines the population in local school districts and identifies capacity. The pupil/teacher ratio, graduation rate, and composite SAT I/ACT scores provide a relative quality indicator of education. This attribute also attempts to give communities credit for the potential intellectual capital they provide.

NOTE: "MFR"--means a Memorandum For Record is on file at the installation/activity/agency to document problems in obtaining the required information. Reasons for not being able to obtain information may be that the school district refused to provide the information or the school district does not use or track the information. For

each entry, the number of school districts for which data are available of the total number of school districts reported, and the number of MFRs is indicated.

		Basis
School District(s) Capacity		0 of 14 districts, 14 MFRs
Students Enrolled	202,417	14 of 14 districts
Average Pupil/Teacher Ratio	19.0:1	14 of 14 districts
High School Students Enrolled	57,008	14 of 14 districts
Average High School Graduation Rate (US Avg 67.3%)	82.4%	14 of 14 districts
Average Composite SAT I Score (US Avg 1026)		0 of 14 districts, 14 MFRs
Average ACT Score (US Avg 20.8)		0 of 14 districts, 14 MFRs
Available Graduate/PhD Programs	6	
Available Colleges and/or Universities	26	
Available Vocational and/or Technical Schools	17	

Employment

Unemployment and job growth rates provide an indicator of job availability in the local community. National rates from the Bureau of Labor Statistics are also provided. For each entry, the basis of the data (either MSA or number of counties in the MHA or the county of the installation) is indicated.

The unemployment rates for the last five years:

	1999	2000	2001	2002	2003
Local Data	3.3%	3.7%	4.1%	7.0%	7.0%
National	4.2%	4.0%	4.7%	5.8%	6.0%
Basis:	MSA	MSA	MSA	MSA	MSA

The annual job growth rate for the last five-years:

	1999	2000	2001	2002	2003
Local Data	1.5%	-1.5%	-2.9%	- .2%	- .7%
National	1.5%	2.4%	.03%	-.31%	.86%
Basis:	MSA	MSA	MSA	MSA	MSA

Housing

This attribute provides an indication of availability of housing, both sales and rental, in the local community. Note: According to the 2000 Census, Vacant Sale and Vacant Rental Units do not equal total Vacant Housing Units. Vacant housing units may also include units that are vacant but not on the market for sale or rent. For each entry, the basis of the data (either MSA or number of counties in the MHA or the county of the installation) is indicated.

Total Vacant Housing Units	47,268	Basis:

Vacant Sale Units	9,051	MSA
Vacant Rental Units	17,893	

Medical Providers

This attribute provides an indicator of availability of medical care for military and DoD civilians in the local community. The table reflects the raw number of physicians/beds and ratio of physicians/beds to population. The basis of the data (either MSA or number of counties in the MHA or the county of the installation) is indicated.

	# Physicians	# Beds	Population	
Local Community	7,428	3,730	2,414,616	Basis: MSA
Ratio	1:325	1:647		
National Ratio (2003)	1:421.2	1:373.7		

Safety/Crime

The local community's Uniform Crime Reports (UCR) Index for 2002 per 100,000 people and the national UCR based on information from the Federal Bureau of Investigation (FBI) for 2002 is provided. The basis of the data (either MSA or state) is indicated.

Local UCR	5,219.5	Basis: MSA
National UCR	4,118.8	

Transportation

Distance to an airport shows convenience and availability of airline transportation. Public transportation shows potential for members and DoD civilians to use it to commute to/from work under normal circumstances and for leisure.

Distance from NAVCRUITDIST_SEATTLE_WA to nearest commercial airport: 15.5 miles
Is NAVCRUITDIST_SEATTLE_WA served by regularly scheduled public transportation? Yes

Utilities

This attribute identifies a local community's water and sewer systems' ability to receive 1,000 additional people.

Does the local community's water system have the ability to meet an expanded need of an additional 1,000 people moving in the local community? Yes

Does the local community's sewer system have the ability to meet an expanded need of an additional 1,000 people moving in the local community? Yes

NAVCRUITDIST_ST_LOUIS_MO, MO

Demographics

The following tables provide a short description of the area near the installation/activity. NAVCRUITDIST_ST_LOUIS_MO is within St. Louis, MO, the nearest city with a population of 100,000 or more. The nearest metropolitan statistical area (MSA) is

MSA	Population
St. Louis, MO-IL MSA	2,603,607

The following entities comprise the military housing area (MHA):

County/City	Population
Jefferson	198099
Madison	258941
St. Charles	283883
St. Louis City	348189
St. Louis	1016315
Total	2,105,427

Child Care

This attribute captures the number of nationally accredited child-care centers within the local community: 33

Cost of Living

Cost of Living provides a relative measure of cost of living in the local community. General Schedule (GS) Locality pay provides a relative scale to compare local salaries with government salaries and Basic Allowance for Housing (BAH) is an indicator of the local rental market. In-state tuition is an indicator of the support provided by the state for active duty family members to participate in higher-level education opportunities. For median household income and house value, the basis of the data (either MSA or number of counties in the MHA or the county of the installation) is indicated.

Median Household Income	(US Avg $41,994)	$44,437	Basis: MSA
Median House Value	(US Avg $119,600)	$99,400	
GS Locality Pay	("Rest of US" 10.9%)	10.9%	
O-3 with Dependents BAH Rate		$1,251	
In-state Tuition for Family Member		Yes	
In-state Tuition Continues if Member PCSs Out of State		No	

Education

This attribute defines the population in local school districts and identifies capacity. The pupil/teacher ratio, graduation rate, and composite SAT I/ACT scores provide a relative quality indicator of education. This attribute also attempts to give communities credit for the potential intellectual capital they provide.

NOTE: "MFR"--means a Memorandum For Record is on file at the installation/activity/agency to document problems in obtaining the required information. Reasons for not being able to obtain information may be that the school district refused to provide the information or the school district does not use or track the information. For each entry, the number of school districts for which data are available of the total number of school districts reported, and the number of MFRs is indicated.

		Basis
School District(s) Capacity	90,253	20 of 56 districts, 43 MFRs
Students Enrolled	259,086	56 of 56 districts
Average Pupil/Teacher Ratio	15.7:1	56 of 56 districts
High School Students Enrolled	69,787	40 of 56 districts, 16 MFRs
Average High School Graduation Rate (US Avg 67.3%)	84.7%	38 of 56 districts, 18 MFRs
Average Composite SAT I Score (US Avg 1026)	1154	5 of 56 districts, 51 MFRs
Average ACT Score (US Avg 20.8)	21	27 of 56 districts, 29 MFRs
Available Graduate/PhD Programs	7	
Available Colleges and/or Universities	27	
Available Vocational and/or Technical Schools	5	

Employment

Unemployment and job growth rates provide an indicator of job availability in the local community. National rates from the Bureau of Labor Statistics are also provided. For each entry, the basis of the data (either MSA or number of counties in the MHA or the county of the installation) is indicated.

The unemployment rates for the last five years:

	1999	2000	2001	2002	2003
Local Data	3.7%	3.7%	4.8%	5.7%	5.9%
National	4.2%	4.0%	4.7%	5.8%	6.0%
Basis:	MSA	MSA	MSA	MSA	MSA

The annual job growth rate for the last five-years:

	1999	2000	2001	2002	2003
Local Data	.7%	2.7%	- .4%	-2.2%	1.6%
National	1.5%	2.4%	.03%	-.31%	.86%
Basis:	MSA	MSA	MSA	MSA	MSA

Housing

This attribute provides an indication of availability of housing, both sales and rental, in the local community. Note: According to the 2000 Census, Vacant Sale and Vacant Rental Units do not equal total Vacant Housing

Units. Vacant housing units may also include units that are vacant but not on the market for sale or rent. For each entry, the basis of the data (either MSA or number of counties in the MHA or the county of the installation) is indicated.

Total Vacant Housing Units	80,496	Basis: MSA
Vacant Sale Units	14,128	
Vacant Rental Units	27,339	

Medical Providers

This attribute provides an indicator of availability of medical care for military and DoD civilians in the local community. The table reflects the raw number of physicians/beds and ratio of physicians/beds to population. The basis of the data (either MSA or number of counties in the MHA or the county of the installation) is indicated.

	# Physicians	# Beds	Population	
Local Community	7,458	8,627	2,603,607	Basis: MSA
Ratio	1:349	1:302		
National Ratio (2003)	1:421.2	1:373.7		

Safety/Crime

The local community's Uniform Crime Reports (UCR) Index for 2002 per 100,000 people and the national UCR based on information from the Federal Bureau of Investigation (FBI) for 2002 is provided. The basis of the data (either MSA or state) is indicated.

Local UCR	4,602.4	Basis: state
National UCR	4,118.8	

Transportation

Distance to an airport shows convenience and availability of airline transportation. Public transportation shows potential for members and DoD civilians to use it to commute to/from work under normal circumstances and for leisure.

Distance from NAVCRUITDIST_ST_LOUIS_MO to nearest commercial airport: 14.0 miles
Is NAVCRUITDIST_ST_LOUIS_MO served by regularly scheduled public transportation? Yes

Utilities

This attribute identifies a local community's water and sewer systems' ability to receive 1,000 additional people.

Does the local community's water system have the ability to meet an expanded need of an additional 1,000 people moving in the local community? Yes

Does the local community's sewer system have the ability to meet an expanded need of an additional 1,000 people moving in the local community? Yes

NAVCRUITREG_NORTH_SCOTIA_NY, NY

Demographics

The following tables provide a short description of the area near the installation/activity. NAVCRUITREG_NORTH_SCOTIA_NY is 82 miles from Springfield, MA, the nearest city with a population of 100,000 or more. The nearest metropolitan statistical area (MSA) is

MSA	Population
Albany-Schenectady-Troy, NY MSA	875,583

The following entities comprise the military housing area (MHA):

County/City	Population
Albany	294565
Rensselaer	152538
Saratoga	200635
Schenectady	146555
Total	794,293

Child Care

This attribute captures the number of nationally accredited child-care centers within the local community: 8

Cost of Living

Cost of Living provides a relative measure of cost of living in the local community. General Schedule (GS) Locality pay provides a relative scale to compare local salaries with government salaries and Basic Allowance for Housing (BAH) is an indicator of the local rental market. In-state tuition is an indicator of the support provided by the state for active duty family members to participate in higher-level education opportunities. For median household income and house value, the basis of the data (either MSA or number of counties in the MHA or the county of the installation) is indicated.

Median Household Income	(US Avg $41,994)	$43,250	Basis: MSA
Median House Value	(US Avg $119,600)	$107,400	
GS Locality Pay	("Rest of US" 10.9%)	10.9%	
O-3 with Dependents BAH Rate		$1,360	
In-state Tuition for Family Member		Yes	
In-state Tuition Continues if Member PCSs Out of State		No	

Education

This attribute defines the population in local school districts and identifies capacity. The pupil/teacher ratio, graduation rate, and composite SAT I/ACT scores provide a relative quality indicator of education. This attribute also attempts to give communities credit for the potential intellectual capital they provide.

NOTE: "MFR"--means a Memorandum For Record is on file at the installation/activity/agency to document problems in obtaining the required information. Reasons for not being able to obtain information may be that the school district refused to provide the information or the school district does not use or track the information. For each entry, the number of school districts for which data are available of the total number of school districts reported, and the number of MFRs is indicated.

		Basis
School District(s) Capacity	72,828	18 of 18 districts
Students Enrolled	70,777	18 of 18 districts
Average Pupil/Teacher Ratio	13.2:1	18 of 18 districts
High School Students Enrolled	22,308	18 of 18 districts
Average High School Graduation Rate (US Avg 67.3%)	90.4%	18 of 18 districts
Average Composite SAT I Score (US Avg 1026)	1084	18 of 18 districts
Average ACT Score (US Avg 20.8)	23	10 of 18 districts, 8 MFRs
Available Graduate/PhD Programs	13	
Available Colleges and/or Universities	22	
Available Vocational and/or Technical Schools	8	

Employment

Unemployment and job growth rates provide an indicator of job availability in the local community. National rates from the Bureau of Labor Statistics are also provided. For each entry, the basis of the data (either MSA or number of counties in the MHA or the county of the installation) is indicated.

The unemployment rates for the last five years:

	1999	2000	2001	2002	2003
Local Data	3.5%	3.4%	3.1%	3.8%	4.0%
National	4.2%	4.0%	4.7%	5.8%	6.0%
Basis:	MSA	MSA	MSA	MSA	MSA

The annual job growth rate for the last five-years:

	1999	2000	2001	2002	2003
Local Data	- .5%	- .7%	.8%	2.2%	- .1%
National	1.5%	2.4%	.03%	-.31%	.86%
Basis:	MSA	MSA	MSA	MSA	MSA

Housing

This attribute provides an indication of availability of housing, both sales and rental, in the local community. Note: According to the 2000 Census, Vacant Sale and Vacant Rental Units do not equal total Vacant Housing Units. Vacant housing units may also include units that are vacant but not on the market for sale or rent. For each entry, the basis of the data (either MSA or number of counties in the MHA or the county of the installation) is indicated.

Total Vacant Housing Units	35,978	Basis: MSA
Vacant Sale Units	5,320	
Vacant Rental Units	9,748	

Medical Providers

This attribute provides an indicator of availability of medical care for military and DoD civilians in the local community. The table reflects the raw number of physicians/beds and ratio of physicians/beds to population. The basis of the data (either MSA or number of counties in the MHA or the county of the installation) is indicated.

	# Physicians	# Beds	Population	
Local Community	2,495	2,757	875,583	Basis: MSA
Ratio	1:351	1:318		
National Ratio (2003)	1:421.2	1:373.7		

Safety/Crime

The local community's Uniform Crime Reports (UCR) Index for 2002 per 100,000 people and the national UCR based on information from the Federal Bureau of Investigation (FBI) for 2002 is provided. The basis of the data (either MSA or state) is indicated.

Local UCR	2,803.7	Basis: state
National UCR	4,118.8	

Transportation

Distance to an airport shows convenience and availability of airline transportation. Public transportation shows potential for members and DoD civilians to use it to commute to/from work under normal circumstances and for leisure.

Distance from NAVCRUITREG_NORTH_SCOTIA_NY to nearest commercial airport: 14.0 miles
Is NAVCRUITREG_NORTH_SCOTIA_NY served by regularly scheduled public transportation? Yes

Utilities

This attribute identifies a local community's water and sewer systems' ability to receive 1,000 additional people.

Does the local community's water system have the ability to meet an expanded need of an additional 1,000 people moving in the local community? Yes

Does the local community's sewer system have the ability to meet an expanded need of an additional 1,000 people moving in the local community? Yes

NAVCRUITREG_SOUTH_MACON_GA, GA

Demographics

The following tables provide a short description of the area near the installation/activity. NAVCRUITREG_SOUTH_MACON_GA is 84 miles from Atlanta, GA, the nearest city with a population of 100,000 or more. The nearest metropolitan statistical area (MSA) is

MSA	Population
Macon, GA MSA	322,549

The following entities comprise the military housing area (MHA):

County/City	Population
Baldwin	44700
Bibb	153887
Houston	110765
Jones	23639
Peach	23668
Pulaski	9588
Twiggs	10590
Total	376,837

Child Care

This attribute captures the number of nationally accredited child-care centers within the local community: 5

Cost of Living

Cost of Living provides a relative measure of cost of living in the local community. General Schedule (GS) Locality pay provides a relative scale to compare local salaries with government salaries and Basic Allowance for Housing (BAH) is an indicator of the local rental market. In-state tuition is an indicator of the support provided by the state for active duty family members to participate in higher-level education opportunities. For median household income and house value, the basis of the data (either MSA or number of counties in the MHA or the county of the installation) is indicated.

Median Household Income	(US Avg $41,994)	$38,565	Basis: MSA
Median House Value	(US Avg $119,600)	$86,100	
GS Locality Pay	("Rest of US" 10.9%)	10.9%	
O-3 with Dependents BAH Rate		$1,040	
In-state Tuition for Family Member		Yes	
In-state Tuition Continues if Member PCSs Out of State		Yes	

Education

This attribute defines the population in local school districts and identifies capacity. The pupil/teacher ratio, graduation rate, and composite SAT I/ACT scores provide a relative quality indicator of education. This attribute also attempts to give communities credit for the potential intellectual capital they provide.

NOTE: "MFR"--means a Memorandum For Record is on file at the installation/activity/agency to document problems in obtaining the required information. Reasons for not being able to obtain information may be that the school district refused to provide the information or the school district does not use or track the information. For each entry, the number of school districts for which data are available of the total number of school districts reported, and the number of MFRs is indicated.

		Basis
School District(s) Capacity	26,500	1 of 1 district
Students Enrolled	24,938	1 of 1 district
Average Pupil/Teacher Ratio	17.6:1	1 of 1 district
High School Students Enrolled	5,896	1 of 1 district
Average High School Graduation Rate (US Avg 67.3%)	54.0%	1 of 1 district
Average Composite SAT I Score (US Avg 1026)	885	1 of 1 district
Average ACT Score (US Avg 20.8)	17	1 of 1 district
Available Graduate/PhD Programs	4	
Available Colleges and/or Universities	0	
Available Vocational and/or Technical Schools	2	

Employment

Unemployment and job growth rates provide an indicator of job availability in the local community. National rates from the Bureau of Labor Statistics are also provided. For each entry, the basis of the data (either MSA or number of counties in the MHA or the county of the installation) is indicated.

The unemployment rates for the last five years:

	1999	2000	2001	2002	2003
Local Data	4.8%	4.4%	3.7%	4.3%	4.0%
National	4.2%	4.0%	4.7%	5.8%	6.0%
Basis:	MSA	MSA	MSA	MSA	MSA

The annual job growth rate for the last five-years:

	1999	2000	2001	2002	2003
Local Data	-4.2%	.8%	1.8%	1.8%	5.1%
National	1.5%	2.4%	.03%	-.31%	.86%
Basis:	MSA	MSA	MSA	MSA	MSA

Housing

This attribute provides an indication of availability of housing, both sales and rental, in the local community. Note: According to the 2000 Census, Vacant Sale and Vacant Rental Units do not equal total Vacant Housing Units. Vacant housing units may also include units that are vacant but not on the market for sale or rent. For each entry, the basis of the data (either MSA or number of counties in the MHA or the county of the installation) is indicated.

Total Vacant Housing Units	12,854	Basis: MSA
Vacant Sale Units	2,173	
Vacant Rental Units	6,109	

Medical Providers

This attribute provides an indicator of availability of medical care for military and DoD civilians in the local community. The table reflects the raw number of physicians/beds and ratio of physicians/beds to population. The basis of the data (either MSA or number of counties in the MHA or the county of the installation) is indicated.

	# Physicians	# Beds	Population	
Local Community	832	1,039	322,549	Basis: MSA
Ratio	1:388	1:310		
National Ratio (2003)	1:421.2	1:373.7		

Safety/Crime

The local community's Uniform Crime Reports (UCR) Index for 2002 per 100,000 people and the national UCR based on information from the Federal Bureau of Investigation (FBI) for 2002 is provided. The basis of the data (either MSA or state) is indicated.

Local UCR	6,188.3	Basis: MSA
National UCR	4,118.8	

Transportation

Distance to an airport shows convenience and availability of airline transportation. Public transportation shows potential for members and DoD civilians to use it to commute to/from work under normal circumstances and for leisure.

Distance from NAVCRUITREG_SOUTH_MACON_GA to nearest commercial airport: 73.0 miles
Is NAVCRUITREG_SOUTH_MACON_GA served by regularly scheduled public transportation? No

Utilities

This attribute identifies a local community's water and sewer systems' ability to receive 1,000 additional people.

Does the local community's water system have the ability to meet an expanded need of an additional 1,000 people moving in the local community? Yes

Does the local community's sewer system have the ability to meet an expanded need of an additional 1,000 people moving in the local community? Yes

NAVCRUITREG_WEST_OAKLAND_CA, CA

Demographics

The following tables provide a short description of the area near the installation/activity. NAVCRUITREG_WEST_OAKLAND_CA is 5.3 miles from Berkeley, CA, the nearest city with a population of 100,000 or more. The nearest metropolitan statistical area (MSA) is

MSA	Population
Oakland, CA PMSA	2,392,557

The following entities comprise the military housing area (MHA):

County/City	Population
Alameda	1443741
Contra Costa	948816
Total	2,392,557

Child Care

This attribute captures the number of nationally accredited child-care centers within the local community: 28

Cost of Living

Cost of Living provides a relative measure of cost of living in the local community. General Schedule (GS) Locality pay provides a relative scale to compare local salaries with government salaries and Basic Allowance for Housing (BAH) is an indicator of the local rental market. In-state tuition is an indicator of the support provided by the state for active duty family members to participate in higher-level education opportunities. For median household income and house value, the basis of the data (either MSA or number of counties in the MHA or the county of the installation) is indicated.

Median Household Income	(US Avg $41,994)	$59,365	Basis: MSA
Median House Value	(US Avg $119,600)	$289,100	
GS Locality Pay	("Rest of US" 10.9%)	24.2%	
O-3 with Dependents BAH Rate		$2,373	
In-state Tuition for Family Member		Yes	
In-state Tuition Continues if Member PCSs Out of State		No	

Education

This attribute defines the population in local school districts and identifies capacity. The pupil/teacher ratio, graduation rate, and composite SAT I/ACT scores provide a relative quality indicator of education. This attribute also attempts to give communities credit for the potential intellectual capital they provide.

NOTE: "MFR"--means a Memorandum For Record is on file at the installation/activity/agency to document problems in obtaining the required information. Reasons for not being able to obtain information may be that the school district refused to provide the information or the school district does not use or track the information. For

each entry, the number of school districts for which data are available of the total number of school districts reported, and the number of MFRs is indicated.

		Basis
School District(s) Capacity	56,000	1 of 1 district
Students Enrolled	49,648	1 of 1 district
Average Pupil/Teacher Ratio	18.2:1	1 of 1 district
High School Students Enrolled	10,381	1 of 1 district
Average High School Graduation Rate (US Avg 67.3%)	66.2%	1 of 1 district
Average Composite SAT I Score (US Avg 1026)	844	1 of 1 district
Average ACT Score (US Avg 20.8)	17	1 of 1 district
Available Graduate/PhD Programs	14	
Available Colleges and/or Universities	5	
Available Vocational and/or Technical Schools	9	

Employment

Unemployment and job growth rates provide an indicator of job availability in the local community. National rates from the Bureau of Labor Statistics are also provided. For each entry, the basis of the data (either MSA or number of counties in the MHA or the county of the installation) is indicated.

The unemployment rates for the last five years:

	1999	2000	2001	2002	2003
Local Data	3.3%	2.9%	4.0%	6.1%	6.3%
National	4.2%	4.0%	4.7%	5.8%	6.0%
Basis:	MSA	MSA	MSA	MSA	MSA

The annual job growth rate for the last five-years:

	1999	2000	2001	2002	2003
Local Data	2.4%	3.4%	.6%	- .7%	- .8%
National	1.5%	2.4%	.03%	-.31%	.86%
Basis:	MSA	MSA	MSA	MSA	MSA

Housing

This attribute provides an indication of availability of housing, both sales and rental, in the local community. Note: According to the 2000 Census, Vacant Sale and Vacant Rental Units do not equal total Vacant Housing Units. Vacant housing units may also include units that are vacant but not on the market for sale or rent. For each entry, the basis of the data (either MSA or number of counties in the MHA or the county of the installation) is indicated.

Total Vacant Housing Units	27,265	Basis: MSA
Vacant Sale Units	5,844	
Vacant Rental Units	9,389	

Medical Providers

This attribute provides an indicator of availability of medical care for military and DoD civilians in the local community. The table reflects the raw number of physicians/beds and ratio of physicians/beds to population. The basis of the data (either MSA or number of counties in the MHA or the county of the installation) is indicated.

	# Physicians	# Beds	Population	
Local Community	5,767	4,757	2,392,557	Basis: MSA
Ratio	1:415	1:503		
National Ratio (2003)	1:421.2	1:373.7		

Safety/Crime

The local community's Uniform Crime Reports (UCR) Index for 2002 per 100,000 people and the national UCR based on information from the Federal Bureau of Investigation (FBI) for 2002 is provided. The basis of the data (either MSA or state) is indicated.

Local UCR	4,896.8	Basis: MSA
National UCR	4,118.8	

Transportation

Distance to an airport shows convenience and availability of airline transportation. Public transportation shows potential for members and DoD civilians to use it to commute to/from work under normal circumstances and for leisure.

Distance from NAVCRUITREG_WEST_OAKLAND_CA to nearest commercial airport: 9.5 miles
Is NAVCRUITREG_WEST_OAKLAND_CA served by regularly scheduled public transportation? Yes

Utilities

This attribute identifies a local community's water and sewer systems' ability to receive 1,000 additional people.

Does the local community's water system have the ability to meet an expanded need of an additional 1,000 people moving in the local community? Yes

Does the local community's sewer system have the ability to meet an expanded need of an additional 1,000 people moving in the local community? Yes

NAVFAC_EFA_NORTHEAST_PHILADELPHIA_PA, PA

Demographics

The following tables provide a short description of the area near the installation/activity. NAVFAC_EFA_NORTHEAST_PHILADELPHIA_PA is 10.7 miles from Philadelphia, PA, the nearest city with a population of 100,000 or more. The nearest metropolitan statistical area (MSA) is

MSA	Population
Philadelphia, PA-NJ PMSA	5,100,931

The following entities comprise the military housing area (MHA):

County/City	Population
Burlington	423394
Camden	508932
Delaware	550864
Gloucester	254673
New Castle	500265
Philadelphia	1517550
Total	3,755,678

Child Care

This attribute captures the number of nationally accredited child-care centers within the local community: 63

Cost of Living

Cost of Living provides a relative measure of cost of living in the local community. General Schedule (GS) Locality pay provides a relative scale to compare local salaries with government salaries and Basic Allowance for Housing (BAH) is an indicator of the local rental market. In-state tuition is an indicator of the support provided by the state for active duty family members to participate in higher-level education opportunities. For median household income and house value, the basis of the data (either MSA or number of counties in the MHA or the county of the installation) is indicated.

Median Household Income	(US Avg $41,994)	$47,536	Basis: MSA
Median House Value	(US Avg $119,600)	$121,200	
GS Locality Pay	("Rest of US" 10.9%)	15.3%	
O-3 with Dependents BAH Rate		$1,616	
In-state Tuition for Family Member		Yes	
In-state Tuition Continues if Member PCSs Out of State		No	

Education

This attribute defines the population in local school districts and identifies capacity. The pupil/teacher ratio, graduation rate, and composite SAT I/ACT scores provide a relative quality indicator of education. This attribute also attempts to give communities credit for the potential intellectual capital they provide.

NOTE: "MFR"--means a Memorandum For Record is on file at the installation/activity/agency to document problems in obtaining the required information. Reasons for not being able to obtain information may be that the school district refused to provide the information or the school district does not use or track the information. For each entry, the number of school districts for which data are available of the total number of school districts reported, and the number of MFRs is indicated.

		Basis
School District(s) Capacity		0 of 98 districts, 127 MFRs
Students Enrolled	460,459	98 of 98 districts
Average Pupil/Teacher Ratio	15.3:1	98 of 98 districts
High School Students Enrolled	167,032	64 of 64 districts
Average High School Graduation Rate (US Avg 67.3%)	80.6%	64 of 64 districts
Average Composite SAT I Score (US Avg 1026)	943	63 of 64 districts, 1 MFR
Average ACT Score (US Avg 20.8)	18	21 of 64 districts, 51 MFRs
Available Graduate/PhD Programs	30	
Available Colleges and/or Universities	43	
Available Vocational and/or Technical Schools	16	

Employment

Unemployment and job growth rates provide an indicator of job availability in the local community. National rates from the Bureau of Labor Statistics are also provided. For each entry, the basis of the data (either MSA or number of counties in the MHA or the county of the installation) is indicated.

The unemployment rates for the last five years:

	1999	2000	2001	2002	2003
Local Data	4.2%	3.9%	4.3%	5.5%	5.5%
National	4.2%	4.0%	4.7%	5.8%	6.0%
Basis:	MSA	MSA	MSA	MSA	MSA

The annual job growth rate for the last five-years:

	1999	2000	2001	2002	2003
Local Data	1.3%	- .4%	1.3%	.6%	- .8%
National	1.5%	2.4%	.03%	-.31%	.86%
Basis:	MSA	MSA	MSA	MSA	MSA

Housing

This attribute provides an indication of availability of housing, both sales and rental, in the local community. Note: According to the 2000 Census, Vacant Sale and Vacant Rental Units do not equal total Vacant Housing Units. Vacant housing units may also include units that are vacant but not on the market for sale or rent. For

each entry, the basis of the data (either MSA or number of counties in the MHA or the county of the installation) is indicated.

Total Vacant Housing Units	133,597	Basis: MSA
Vacant Sale Units	23,424	
Vacant Rental Units	39,843	

Medical Providers

This attribute provides an indicator of availability of medical care for military and DoD civilians in the local community. The table reflects the raw number of physicians/beds and ratio of physicians/beds to population. The basis of the data (either MSA or number of counties in the MHA or the county of the installation) is indicated.

	# Physicians	# Beds	Population	
Local Community	19,100	14,561	5,100,931	Basis: MSA
Ratio	1:267	1:350		
National Ratio (2003)	1:421.2	1:373.7		

Safety/Crime

The local community's Uniform Crime Reports (UCR) Index for 2002 per 100,000 people and the national UCR based on information from the Federal Bureau of Investigation (FBI) for 2002 is provided. The basis of the data (either MSA or state) is indicated.

Local UCR	3,389.7	Basis: MSA
National UCR	4,118.8	

Transportation

Distance to an airport shows convenience and availability of airline transportation. Public transportation shows potential for members and DoD civilians to use it to commute to/from work under normal circumstances and for leisure.

Distance from NAVFAC_EFA_NORTHEAST_PHILADELPHIA_PA to nearest commercial airport: 4.1 miles
Is NAVFAC_EFA_NORTHEAST_PHILADELPHIA_PA served by regularly scheduled public transportation? Yes

Utilities

This attribute identifies a local community's water and sewer systems' ability to receive 1,000 additional people.

Does the local community's water system have the ability to meet an expanded need of an additional 1,000 people moving in the local community? Yes

Does the local community's sewer system have the ability to meet an expanded need of an additional 1,000 people moving in the local community? Yes

NAVFAC_EFA_NORTHWEST_POULSBO_WA, WA

Demographics

The following tables provide a short description of the area near the installation/activity. NAVFAC_EFA_NORTHWEST_POULSBO_WA is 49 miles from Tacoma, WA, the nearest city with a population of 100,000 or more. The nearest metropolitan statistical area (MSA) is

MSA	Population
Bremerton, WA PMSA	231,969

The following entities comprise the military housing area (MHA):

County/City	Population
Jefferson	25953
Kitsap	231969
Mason	49405
Total	307,327

Child Care

This attribute captures the number of nationally accredited child-care centers within the local community: 5

Cost of Living

Cost of Living provides a relative measure of cost of living in the local community. General Schedule (GS) Locality pay provides a relative scale to compare local salaries with government salaries and Basic Allowance for Housing (BAH) is an indicator of the local rental market. In-state tuition is an indicator of the support provided by the state for active duty family members to participate in higher-level education opportunities. For median household income and house value, the basis of the data (either MSA or number of counties in the MHA or the county of the installation) is indicated.

Median Household Income	(US Avg $41,994)	$46,840	Basis: MSA
Median House Value	(US Avg $119,600)	$152,100	
GS Locality Pay	("Rest of US" 10.9%)	15.1%	
O-3 with Dependents BAH Rate		$1,176	
In-state Tuition for Family Member		Yes	
In-state Tuition Continues if Member PCSs Out of State		No	

Education

This attribute defines the population in local school districts and identifies capacity. The pupil/teacher ratio, graduation rate, and composite SAT I/ACT scores provide a relative quality indicator of education. This attribute also attempts to give communities credit for the potential intellectual capital they provide.

NOTE: "MFR"--means a Memorandum For Record is on file at the installation/activity/agency to document problems in obtaining the required information. Reasons for not being able to obtain information may be that the

school district refused to provide the information or the school district does not use or track the information. For each entry, the number of school districts for which data are available of the total number of school districts reported, and the number of MFRs is indicated.

		Basis
School District(s) Capacity	26,343	3 of 3 districts
Students Enrolled	25,155	3 of 3 districts
Average Pupil/Teacher Ratio	24.5:1	3 of 3 districts
High School Students Enrolled	6,930	3 of 3 districts
Average High School Graduation Rate (US Avg 67.3%)	90.8%	3 of 3 districts
Average Composite SAT I Score (US Avg 1026)	1058	3 of 3 districts
Average ACT Score (US Avg 20.8)	22	1 of 3 districts, 2 MFRs
Available Graduate/PhD Programs	2	
Available Colleges and/or Universities	4	
Available Vocational and/or Technical Schools	1	

Employment

Unemployment and job growth rates provide an indicator of job availability in the local community. National rates from the Bureau of Labor Statistics are also provided. For each entry, the basis of the data (either MSA or number of counties in the MHA or the county of the installation) is indicated.

The unemployment rates for the last five years:

	1999	2000	2001	2002	2003
Local Data	5.0%	5.6%	6.0%	6.2%	6.4%
National	4.2%	4.0%	4.7%	5.8%	6.0%
Basis:	MSA	MSA	MSA	MSA	MSA

The annual job growth rate for the last five-years:

	1999	2000	2001	2002	2003
Local Data	4.4%	-2.2%	- .9%	7.0%	1.7%
National	1.5%	2.4%	.03%	-.31%	.86%
Basis:	MSA	MSA	MSA	MSA	MSA

Housing

This attribute provides an indication of availability of housing, both sales and rental, in the local community. Note: According to the 2000 Census, Vacant Sale and Vacant Rental Units do not equal total Vacant Housing Units. Vacant housing units may also include units that are vacant but not on the market for sale or rent. For each entry, the basis of the data (either MSA or number of counties in the MHA or the county of the installation) is indicated.

Total Vacant Housing Units	6,228	Basis:

Vacant Sale Units	1,273	MSA
Vacant Rental Units	2,063	

Medical Providers

This attribute provides an indicator of availability of medical care for military and DoD civilians in the local community. The table reflects the raw number of physicians/beds and ratio of physicians/beds to population. The basis of the data (either MSA or number of counties in the MHA or the county of the installation) is indicated.

	# Physicians	# Beds	Population	
Local Community	375	239	231,969	Basis: MSA
Ratio	1:619	1:971		
National Ratio (2003)	1:421.2	1:373.7		

Safety/Crime

The local community's Uniform Crime Reports (UCR) Index for 2002 per 100,000 people and the national UCR based on information from the Federal Bureau of Investigation (FBI) for 2002 is provided. The basis of the data (either MSA or state) is indicated.

Local UCR	3,829.6	Basis: MSA
National UCR	4,118.8	

Transportation

Distance to an airport shows convenience and availability of airline transportation. Public transportation shows potential for members and DoD civilians to use it to commute to/from work under normal circumstances and for leisure.

Distance from NAVFAC_EFA_NORTHWEST_POULSBO_WA to nearest commercial airport: 72.0 miles
Is NAVFAC_EFA_NORTHWEST_POULSBO_WA served by regularly scheduled public transportation? Yes

Utilities

This attribute identifies a local community's water and sewer systems' ability to receive 1,000 additional people.

Does the local community's water system have the ability to meet an expanded need of an additional 1,000 people moving in the local community? Yes

Does the local community's sewer system have the ability to meet an expanded need of an additional 1,000 people moving in the local community? Yes

NAVFAC_EFD_SOUTH_CHARLESTON_SC, SC

Demographics

The following tables provide a short description of the area near the installation/activity. NAVFAC_EFD_SOUTH_CHARLESTON_SC is 106.2 miles from Columbia, SC, the nearest city with a population of 100,000 or more. The nearest metropolitan statistical area (MSA) is

MSA	Population
Charleston-North Charleston, SC MSA	549,033

The following entities comprise the military housing area (MHA):

County/City	Population
Berkeley	142651
Charleston	309969
Dorchester	96413
Total	549,033

Child Care

This attribute captures the number of nationally accredited child-care centers within the local community: 7

Cost of Living

Cost of Living provides a relative measure of cost of living in the local community. General Schedule (GS) Locality pay provides a relative scale to compare local salaries with government salaries and Basic Allowance for Housing (BAH) is an indicator of the local rental market. In-state tuition is an indicator of the support provided by the state for active duty family members to participate in higher-level education opportunities. For median household income and house value, the basis of the data (either MSA or number of counties in the MHA or the county of the installation) is indicated.

Median Household Income	(US Avg $41,994)	$39,491	Basis: MSA
Median House Value	(US Avg $119,600)	$111,500	
GS Locality Pay	("Rest of US" 10.9%)	10.9%	
O-3 with Dependents BAH Rate		$1,154	
In-state Tuition for Family Member		Yes	
In-state Tuition Continues if Member PCSs Out of State		No	

Education

This attribute defines the population in local school districts and identifies capacity. The pupil/teacher ratio, graduation rate, and composite SAT I/ACT scores provide a relative quality indicator of education. This attribute also attempts to give communities credit for the potential intellectual capital they provide.

NOTE: "MFR"--means a Memorandum For Record is on file at the installation/activity/agency to document problems in obtaining the required information. Reasons for not being able to obtain information may be that the

school district refused to provide the information or the school district does not use or track the information. For each entry, the number of school districts for which data are available of the total number of school districts reported, and the number of MFRs is indicated.

		Basis
School District(s) Capacity	96,414	3 of 3 districts
Students Enrolled	84,683	3 of 3 districts
Average Pupil/Teacher Ratio	21.3:1	3 of 3 districts
High School Students Enrolled	25,733	3 of 3 districts
Average High School Graduation Rate (US Avg 67.3%)	68.8%	3 of 3 districts
Average Composite SAT I Score (US Avg 1026)	992	3 of 3 districts
Average ACT Score (US Avg 20.8)	19	3 of 3 districts
Available Graduate/PhD Programs	6	
Available Colleges and/or Universities	8	
Available Vocational and/or Technical Schools	1	

Employment

Unemployment and job growth rates provide an indicator of job availability in the local community. National rates from the Bureau of Labor Statistics are also provided. For each entry, the basis of the data (either MSA or number of counties in the MHA or the county of the installation) is indicated.

The unemployment rates for the last five years:

	1999	2000	2001	2002	2003
Local Data	3.4%	3.0%	3.7%	3.9%	4.6%
National	4.2%	4.0%	4.7%	5.8%	6.0%
Basis:	MSA	MSA	MSA	MSA	MSA

The annual job growth rate for the last five-years:

	1999	2000	2001	2002	2003
Local Data	.8%	2.3%	-2.5%	3.7%	3.0%
National	1.5%	2.4%	.03%	-.31%	.86%
Basis:	MSA	MSA	MSA	MSA	MSA

Housing

This attribute provides an indication of availability of housing, both sales and rental, in the local community. Note: According to the 2000 Census, Vacant Sale and Vacant Rental Units do not equal total Vacant Housing Units. Vacant housing units may also include units that are vacant but not on the market for sale or rent. For each entry, the basis of the data (either MSA or number of counties in the MHA or the county of the installation) is indicated.

Total Vacant Housing Units	25,028	Basis: MSA
Vacant Sale Units	2,573	

Vacant Rental Units	7,621	

Medical Providers

This attribute provides an indicator of availability of medical care for military and DoD civilians in the local community. The table reflects the raw number of physicians/beds and ratio of physicians/beds to population. The basis of the data (either MSA or number of counties in the MHA or the county of the installation) is indicated.

	# Physicians	# Beds	Population	
Local Community	2,058	1,441	549,033	Basis: MSA
Ratio	1:267	1:381		
National Ratio (2003)	1:421.2	1:373.7		

Safety/Crime

The local community's Uniform Crime Reports (UCR) Index for 2002 per 100,000 people and the national UCR based on information from the Federal Bureau of Investigation (FBI) for 2002 is provided. The basis of the data (either MSA or state) is indicated.

Local UCR	5,803.1	Basis: MSA
National UCR	4,118.8	

Transportation

Distance to an airport shows convenience and availability of airline transportation. Public transportation shows potential for members and DoD civilians to use it to commute to/from work under normal circumstances and for leisure.

Distance from NAVFAC_EFD_SOUTH_CHARLESTON_SC to nearest commercial airport: 5.5 miles
Is NAVFAC_EFD_SOUTH_CHARLESTON_SC served by regularly scheduled public transportation? Yes

Utilities

This attribute identifies a local community's water and sewer systems' ability to receive 1,000 additional people.

Does the local community's water system have the ability to meet an expanded need of an additional 1,000 people moving in the local community? Yes

Does the local community's sewer system have the ability to meet an expanded need of an additional 1,000 people moving in the local community? Yes

NAVHOSP_BEAUFORT_SC, SC

Demographics

The following tables provide a short description of the area near the installation/activity. NAVHOSP_BEAUFORT_SC is 41 miles from Savannah, GA, the nearest city with a population of 100,000 or more. The nearest metropolitan statistical area (MSA) is

MSA	Population
Charleston-North Charleston, SC MSA	549,033

The following entities comprise the military housing area (MHA):

County/City	Population
Beaufort	120937
Colleton	38264
Hampton	21386
Jasper	20678
Total	201,265

Child Care

This attribute captures the number of nationally accredited child-care centers within the local community: 4

Cost of Living

Cost of Living provides a relative measure of cost of living in the local community. General Schedule (GS) Locality pay provides a relative scale to compare local salaries with government salaries and Basic Allowance for Housing (BAH) is an indicator of the local rental market. In-state tuition is an indicator of the support provided by the state for active duty family members to participate in higher-level education opportunities. For median household income and house value, the basis of the data (either MSA or number of counties in the MHA or the county of the installation) is indicated.

Median Household Income	(US Avg $41,994)	$40,104	Basis: 4 of 4 counties
Median House Value	(US Avg $119,600)	$157,038	
GS Locality Pay	("Rest of US" 10.9%)	10.9%	
O-3 with Dependents BAH Rate		$1,106	
In-state Tuition for Family Member		Yes	
In-state Tuition Continues if Member PCSs Out of State		No	

Education

This attribute defines the population in local school districts and identifies capacity. The pupil/teacher ratio, graduation rate, and composite SAT I/ACT scores provide a relative quality indicator of education. This attribute also attempts to give communities credit for the potential intellectual capital they provide.

NOTE: "MFR"--means a Memorandum For Record is on file at the installation/activity/agency to document problems in obtaining the required information. Reasons for not being able to obtain information may be that the school district refused to provide the information or the school district does not use or track the information. For each entry, the number of school districts for which data are available of the total number of school districts reported, and the number of MFRs is indicated.

		Basis
School District(s) Capacity	21,050	1 of 1 district
Students Enrolled	17,911	1 of 1 district
Average Pupil/Teacher Ratio	18.0:1	1 of 1 district
High School Students Enrolled	4,937	1 of 1 district
Average High School Graduation Rate (US Avg 67.3%)	87.0%	1 of 1 district
Average Composite SAT I Score (US Avg 1026)	972	1 of 1 district
Average ACT Score (US Avg 20.8)	19	1 of 1 district
Available Graduate/PhD Programs	1	
Available Colleges and/or Universities	2	
Available Vocational and/or Technical Schools	1	

Employment

Unemployment and job growth rates provide an indicator of job availability in the local community. National rates from the Bureau of Labor Statistics are also provided. For each entry, the basis of the data (either MSA or number of counties in the MHA or the county of the installation) is indicated.

The unemployment rates for the last five years:

	1999	2000	2001	2002	2003
Local Data	3.4%	2.9%	3.6%	4.2%	5.0%
National	4.2%	4.0%	4.7%	5.8%	6.0%
Basis:	4 of 4 counties	4 of 4 counties	4 of 4 counties	4 of 4 counties	4 of 4 counties

The annual job growth rate for the last five-years:

	1999	2000	2001	2002	2003
Local Data	.5%	3.9%	-3.2%	2.7%	4.1%
National	1.5%	2.4%	.03%	-.31%	.86%
Basis:	4 of 4 counties	4 of 4 counties	4 of 4 counties	4 of 4 counties	4 of 4 counties

Housing

This attribute provides an indication of availability of housing, both sales and rental, in the local community. Note: According to the 2000 Census, Vacant Sale and Vacant Rental Units do not equal total Vacant Housing Units. Vacant housing units may also include units that are vacant but not on the market for sale or rent. For each entry, the basis of the data (either MSA or number of counties in the MHA or the county of the installation) is indicated.

Total Vacant Housing Units	20,660	Basis: 4 of 4 counties
Vacant Sale Units	1,099	
Vacant Rental Units	3,355	

Medical Providers

This attribute provides an indicator of availability of medical care for military and DoD civilians in the local community. The table reflects the raw number of physicians/beds and ratio of physicians/beds to population. The basis of the data (either MSA or number of counties in the MHA or the county of the installation) is indicated.

	# Physicians	# Beds	Population	
Local Community	373	446	201,265	Basis: 4 of 4 counties
Ratio	1:540	1:451		
National Ratio (2003)	1:421.2	1:373.7		

Safety/Crime

The local community's Uniform Crime Reports (UCR) Index for 2002 per 100,000 people and the national UCR based on information from the Federal Bureau of Investigation (FBI) for 2002 is provided. The basis of the data (either MSA or state) is indicated.

Local UCR	5,297.3	Basis: state
National UCR	4,118.8	

Transportation

Distance to an airport shows convenience and availability of airline transportation. Public transportation shows potential for members and DoD civilians to use it to commute to/from work under normal circumstances and for leisure.

Distance from NAVHOSP_BEAUFORT_SC to nearest commercial airport: 45.9 miles
Is NAVHOSP_BEAUFORT_SC served by regularly scheduled public transportation? No

Utilities

This attribute identifies a local community's water and sewer systems' ability to receive 1,000 additional people.

Does the local community's water system have the ability to meet an expanded need of an additional 1,000 people moving in the local community? Yes

Does the local community's sewer system have the ability to meet an expanded need of an additional 1,000 people moving in the local community? Yes

NAVHOSP_BREMERTON_WA, WA

Demographics

The following tables provide a short description of the area near the installation/activity. NAVHOSP_BREMERTON_WA is 34 miles from Tacoma, WA, the nearest city with a population of 100,000 or more. The nearest metropolitan statistical area (MSA) is

MSA	Population
Bremerton, WA PMSA	231,969

The following entities comprise the military housing area (MHA):

County/City	Population
Jefferson	25953
Kitsap	231969
Mason	49405
Total	307,327

Child Care

This attribute captures the number of nationally accredited child-care centers within the local community: 5

Cost of Living

Cost of Living provides a relative measure of cost of living in the local community. General Schedule (GS) Locality pay provides a relative scale to compare local salaries with government salaries and Basic Allowance for Housing (BAH) is an indicator of the local rental market. In-state tuition is an indicator of the support provided by the state for active duty family members to participate in higher-level education opportunities. For median household income and house value, the basis of the data (either MSA or number of counties in the MHA or the county of the installation) is indicated.

Median Household Income	(US Avg $41,994)	$46,840	Basis: MSA
Median House Value	(US Avg $119,600)	$152,100	
GS Locality Pay	("Rest of US" 10.9%)	15.1%	
O-3 with Dependents BAH Rate		$1,176	
In-state Tuition for Family Member		Yes	
In-state Tuition Continues if Member PCSs Out of State		No	

Education

This attribute defines the population in local school districts and identifies capacity. The pupil/teacher ratio, graduation rate, and composite SAT I/ACT scores provide a relative quality indicator of education. This attribute also attempts to give communities credit for the potential intellectual capital they provide.

NOTE: "MFR"--means a Memorandum For Record is on file at the installation/activity/agency to document problems in obtaining the required information. Reasons for not being able to obtain information may be that the

school district refused to provide the information or the school district does not use or track the information. For each entry, the number of school districts for which data are available of the total number of school districts reported, and the number of MFRs is indicated.

		Basis
School District(s) Capacity	40,849	5 of 5 districts
Students Enrolled	38,308	5 of 5 districts
Average Pupil/Teacher Ratio	25.2:1	5 of 5 districts
High School Students Enrolled	10,179	5 of 5 districts
Average High School Graduation Rate (US Avg 67.3%)	83.4%	5 of 5 districts
Average Composite SAT I Score (US Avg 1026)	1056	5 of 5 districts
Average ACT Score (US Avg 20.8)	22	1 of 5 districts, 4 MFRs
Available Graduate/PhD Programs	3	
Available Colleges and/or Universities	8	
Available Vocational and/or Technical Schools	0	

Employment

Unemployment and job growth rates provide an indicator of job availability in the local community. National rates from the Bureau of Labor Statistics are also provided. For each entry, the basis of the data (either MSA or number of counties in the MHA or the county of the installation) is indicated.

The unemployment rates for the last five years:

	1999	2000	2001	2002	2003
Local Data	5.0%	5.6%	6.0%	6.2%	6.4%
National	4.2%	4.0%	4.7%	5.8%	6.0%
Basis:	MSA	MSA	MSA	MSA	MSA

The annual job growth rate for the last five-years:

	1999	2000	2001	2002	2003
Local Data	4.4%	-2.2%	- .9%	7.0%	1.7%
National	1.5%	2.4%	.03%	-.31%	.86%
Basis:	MSA	MSA	MSA	MSA	MSA

Housing

This attribute provides an indication of availability of housing, both sales and rental, in the local community. Note: According to the 2000 Census, Vacant Sale and Vacant Rental Units do not equal total Vacant Housing Units. Vacant housing units may also include units that are vacant but not on the market for sale or rent. For each entry, the basis of the data (either MSA or number of counties in the MHA or the county of the installation) is indicated.

Total Vacant Housing Units	6,228	Basis:

Vacant Sale Units	1,273	MSA
Vacant Rental Units	2,063	

Medical Providers

This attribute provides an indicator of availability of medical care for military and DoD civilians in the local community. The table reflects the raw number of physicians/beds and ratio of physicians/beds to population. The basis of the data (either MSA or number of counties in the MHA or the county of the installation) is indicated.

	# Physicians	# Beds	Population	
Local Community	375	239	231,969	Basis: MSA
Ratio	1:619	1:971		
National Ratio (2003)	1:421.2	1:373.7		

Safety/Crime

The local community's Uniform Crime Reports (UCR) Index for 2002 per 100,000 people and the national UCR based on information from the Federal Bureau of Investigation (FBI) for 2002 is provided. The basis of the data (either MSA or state) is indicated.

Local UCR	3,829.6	Basis: MSA
National UCR	4,118.8	

Transportation

Distance to an airport shows convenience and availability of airline transportation. Public transportation shows potential for members and DoD civilians to use it to commute to/from work under normal circumstances and for leisure.

Distance from NAVHOSP_BREMERTON_WA to nearest commercial airport: 60.0 miles
Is NAVHOSP_BREMERTON_WA served by regularly scheduled public transportation? Yes

Utilities

This attribute identifies a local community's water and sewer systems' ability to receive 1,000 additional people.

Does the local community's water system have the ability to meet an expanded need of an additional 1,000 people moving in the local community? Yes

Does the local community's sewer system have the ability to meet an expanded need of an additional 1,000 people moving in the local community? Yes

NAVHOSP_CHARLESTON_SC, SC

Demographics

The following tables provide a short description of the area near the installation/activity. NAVHOSP_CHARLESTON_SC is within Charleston, SC, the nearest city with a population of 100,000 or more. The nearest metropolitan statistical area (MSA) is

MSA	Population
Charleston-North Charleston, SC MSA	549,033

The following entities comprise the military housing area (MHA):

County/City	Population
Berkeley	142651
Charleston	309969
Dorchester	96413
Total	549,033

Child Care

This attribute captures the number of nationally accredited child-care centers within the local community: 7

Cost of Living

Cost of Living provides a relative measure of cost of living in the local community. General Schedule (GS) Locality pay provides a relative scale to compare local salaries with government salaries and Basic Allowance for Housing (BAH) is an indicator of the local rental market. In-state tuition is an indicator of the support provided by the state for active duty family members to participate in higher-level education opportunities. For median household income and house value, the basis of the data (either MSA or number of counties in the MHA or the county of the installation) is indicated.

Median Household Income	(US Avg $41,994)	$39,491	Basis: MSA
Median House Value	(US Avg $119,600)	$111,500	
GS Locality Pay	("Rest of US" 10.9%)	10.9%	
O-3 with Dependents BAH Rate		$1,154	
In-state Tuition for Family Member		Yes	
In-state Tuition Continues if Member PCSs Out of State		No	

Education

This attribute defines the population in local school districts and identifies capacity. The pupil/teacher ratio, graduation rate, and composite SAT I/ACT scores provide a relative quality indicator of education. This attribute also attempts to give communities credit for the potential intellectual capital they provide.

NOTE: "MFR"--means a Memorandum For Record is on file at the installation/activity/agency to document problems in obtaining the required information. Reasons for not being able to obtain information may be that the

school district refused to provide the information or the school district does not use or track the information. For each entry, the number of school districts for which data are available of the total number of school districts reported, and the number of MFRs is indicated.

		Basis
School District(s) Capacity	96,964	4 of 4 districts
Students Enrolled	567,182	4 of 4 districts
Average Pupil/Teacher Ratio	20.1:1	4 of 4 districts
High School Students Enrolled	26,426	4 of 4 districts
Average High School Graduation Rate (US Avg 67.3%)	63.6%	4 of 4 districts
Average Composite SAT I Score (US Avg 1026)	972	4 of 4 districts
Average ACT Score (US Avg 20.8)	19	4 of 4 districts
Available Graduate/PhD Programs	6	
Available Colleges and/or Universities	8	
Available Vocational and/or Technical Schools	1	

Employment

Unemployment and job growth rates provide an indicator of job availability in the local community. National rates from the Bureau of Labor Statistics are also provided. For each entry, the basis of the data (either MSA or number of counties in the MHA or the county of the installation) is indicated.

The unemployment rates for the last five years:

	1999	2000	2001	2002	2003
Local Data	3.4%	3.0%	3.7%	3.9%	4.6%
National	4.2%	4.0%	4.7%	5.8%	6.0%
Basis:	MSA	MSA	MSA	MSA	MSA

The annual job growth rate for the last five-years:

	1999	2000	2001	2002	2003
Local Data	.8%	2.7%	- .9%	1.6%	3.0%
National	1.5%	2.4%	.03%	-.31%	.86%
Basis:	MSA	MSA	MSA	MSA	MSA

Housing

This attribute provides an indication of availability of housing, both sales and rental, in the local community. Note: According to the 2000 Census, Vacant Sale and Vacant Rental Units do not equal total Vacant Housing Units. Vacant housing units may also include units that are vacant but not on the market for sale or rent. For each entry, the basis of the data (either MSA or number of counties in the MHA or the county of the installation) is indicated.

Total Vacant Housing Units	25,028	Basis: MSA
Vacant Sale Units	2,573	

Vacant Rental Units	7,621	

Medical Providers

This attribute provides an indicator of availability of medical care for military and DoD civilians in the local community. The table reflects the raw number of physicians/beds and ratio of physicians/beds to population. The basis of the data (either MSA or number of counties in the MHA or the county of the installation) is indicated.

	# Physicians	# Beds	Population	
Local Community	2,058	1,441	549,033	Basis: MSA
Ratio	1:267	1:381		
National Ratio (2003)	1:421.2	1:373.7		

Safety/Crime

The local community's Uniform Crime Reports (UCR) Index for 2002 per 100,000 people and the national UCR based on information from the Federal Bureau of Investigation (FBI) for 2002 is provided. The basis of the data (either MSA or state) is indicated.

Local UCR	5,803.1	Basis: MSA
National UCR	4,118.8	

Transportation

Distance to an airport shows convenience and availability of airline transportation. Public transportation shows potential for members and DoD civilians to use it to commute to/from work under normal circumstances and for leisure.

Distance from NAVHOSP_CHARLESTON_SC to nearest commercial airport: 9.6 miles
Is NAVHOSP_CHARLESTON_SC served by regularly scheduled public transportation? Yes

Utilities

This attribute identifies a local community's water and sewer systems' ability to receive 1,000 additional people.

Does the local community's water system have the ability to meet an expanded need of an additional 1,000 people moving in the local community? Yes

Does the local community's sewer system have the ability to meet an expanded need of an additional 1,000 people moving in the local community? Yes

NAVHOSP_GU, GU

Demographics

The following tables provide a short description of the area near the installation/activity. NAVHOSP_GU is 3801 miles from Honolulu, HI, the nearest city with a population of 100,000 or more. The nearest metropolitan statistical area (MSA) is

MSA	Population
NA	

The following entities comprise the military housing area (MHA):

County/City	Population
Guam	154805
Total	154,805

Child Care

This attribute captures the number of nationally accredited child-care centers within the local community: 0

Cost of Living

Cost of Living provides a relative measure of cost of living in the local community. General Schedule (GS) Locality pay provides a relative scale to compare local salaries with government salaries and Basic Allowance for Housing (BAH) is an indicator of the local rental market. In-state tuition is an indicator of the support provided by the state for active duty family members to participate in higher-level education opportunities. For median household income and house value, the basis of the data (either MSA or number of counties in the MHA or the county of the installation) is indicated.

Median Household Income	(US Avg $41,994)	$39,317	Basis: 1 of 1 county
Median House Value	(US Avg $119,600)	$171,869	
GS Locality Pay	("Rest of US" 10.9%)	25.0%	
O-3 with Dependents BAH Rate		$2,855	
In-state Tuition for Family Member		N/A	
In-state Tuition Continues if Member PCSs Out of State		N/A	

Education

This attribute defines the population in local school districts and identifies capacity. The pupil/teacher ratio, graduation rate, and composite SAT I/ACT scores provide a relative quality indicator of education. This attribute also attempts to give communities credit for the potential intellectual capital they provide.

NOTE: "MFR"--means a Memorandum For Record is on file at the installation/activity/agency to document problems in obtaining the required information. Reasons for not being able to obtain information may be that the school district refused to provide the information or the school district does not use or track the information. For

each entry, the number of school districts for which data are available of the total number of school districts reported, and the number of MFRs is indicated.

		Basis
School District(s) Capacity	31,535	1 of 1 district
Students Enrolled	31,340	1 of 1 district
Average Pupil/Teacher Ratio	15.0:1	1 of 1 district
High School Students Enrolled	9,081	1 of 1 district
Average High School Graduation Rate (US Avg 67.3%)	59.4%	1 of 1 district
Average Composite SAT I Score (US Avg 1026)		0 of 1 district, 1 MFR
Average ACT Score (US Avg 20.8)		0 of 1 district, 1 MFR
Available Graduate/PhD Programs	4	
Available Colleges and/or Universities	3	
Available Vocational and/or Technical Schools	1	

Employment

Unemployment and job growth rates provide an indicator of job availability in the local community. National rates from the Bureau of Labor Statistics are also provided. For each entry, the basis of the data (either MSA or number of counties in the MHA or the county of the installation) is indicated.

The unemployment rates for the last five years:

	1999	2000	2001	2002	2003
Local Data	14.0%	15.3%	13.0%	11.0%	9.3%
National	4.2%	4.0%	4.7%	5.8%	6.0%
Basis:	1 of 1 county	1 of 1 county	1 of 1 county	1 of 1 county	1 of 1 county

The annual job growth rate for the last five-years:

	1999	2000	2001	2002	2003
Local Data	-8.2%	-5.1%	- .1%	-7.3%	-1.8%
National	1.5%	2.4%	.03%	-.31%	.86%
Basis:	1 of 1 county	1 of 1 county	1 of 1 county	1 of 1 county	1 of 1 county

Housing

This attribute provides an indication of availability of housing, both sales and rental, in the local community. Note: According to the 2000 Census, Vacant Sale and Vacant Rental Units do not equal total Vacant Housing Units. Vacant housing units may also include units that are vacant but not on the market for sale or rent. For each entry, the basis of the data (either MSA or number of counties in the MHA or the county of the installation) is indicated.

Total Vacant Housing Units	8,908	Basis:

Vacant Sale Units	300	1 of 1 county
Vacant Rental Units	3,864	

Medical Providers

This attribute provides an indicator of availability of medical care for military and DoD civilians in the local community. The table reflects the raw number of physicians/beds and ratio of physicians/beds to population. The basis of the data (either MSA or number of counties in the MHA or the county of the installation) is indicated.

	# Physicians	# Beds	Population	
Local Community	N/A	N/A	N/A	Basis: N/A
Ratio	1:	1:		
National Ratio (2003)	1:421.2	1:373.7		

Safety/Crime

The local community's Uniform Crime Reports (UCR) Index for 2002 per 100,000 people and the national UCR based on information from the Federal Bureau of Investigation (FBI) for 2002 is provided. The basis of the data (either MSA or state) is indicated.

Local UCR	N/A	Basis: N/A
National UCR	4,118.8	

Transportation

Distance to an airport shows convenience and availability of airline transportation. Public transportation shows potential for members and DoD civilians to use it to commute to/from work under normal circumstances and for leisure.

Distance from NAVHOSP_GU to nearest commercial airport: 7.0 miles
Is NAVHOSP_GU served by regularly scheduled public transportation? No

Utilities

This attribute identifies a local community's water and sewer systems' ability to receive 1,000 additional people.

Does the local community's water system have the ability to meet an expanded need of an additional 1,000 people moving in the local community? Yes

Does the local community's sewer system have the ability to meet an expanded need of an additional 1,000 people moving in the local community? Yes

NAVMAG_INDIAN_ISLAND, WA

Demographics

The following tables provide a short description of the area near the installation/activity. NAVMAG_INDIAN_ISLAND is 72.8 miles from Tacoma, WA, the nearest city with a population of 100,000 or more. The nearest metropolitan statistical area (MSA) is

MSA	Population
Bremerton, WA PMSA	3,554,760

The following entities comprise the military housing area (MHA):

County/City	Population
Jefferson	25953
Kitsap	231969
Mason	49405
Total	307,327

Child Care

This attribute captures the number of nationally accredited child-care centers within the local community: 5

Cost of Living

Cost of Living provides a relative measure of cost of living in the local community. General Schedule (GS) Locality pay provides a relative scale to compare local salaries with government salaries and Basic Allowance for Housing (BAH) is an indicator of the local rental market. In-state tuition is an indicator of the support provided by the state for active duty family members to participate in higher-level education opportunities. For median household income and house value, the basis of the data (either MSA or number of counties in the MHA or the county of the installation) is indicated.

Median Household Income	(US Avg $41,994)	$44,916	Basis: 3 of 3 counties
Median House Value	(US Avg $119,600)	$150,589	
GS Locality Pay	("Rest of US" 10.9%)	10.9%	
O-3 with Dependents BAH Rate		$1,176	
In-state Tuition for Family Member		Yes	
In-state Tuition Continues if Member PCSs Out of State		No	

Education

This attribute defines the population in local school districts and identifies capacity. The pupil/teacher ratio, graduation rate, and composite SAT I/ACT scores provide a relative quality indicator of education. This attribute also attempts to give communities credit for the potential intellectual capital they provide.

NOTE: "MFR"--means a Memorandum For Record is on file at the installation/activity/agency to document problems in obtaining the required information. Reasons for not being able to obtain information may be that the

school district refused to provide the information or the school district does not use or track the information. For each entry, the number of school districts for which data are available of the total number of school districts reported, and the number of MFRs is indicated.

		Basis
School District(s) Capacity	11,165	4 of 4 districts
Students Enrolled	9,676	4 of 4 districts
Average Pupil/Teacher Ratio	19.7:1	4 of 4 districts
High School Students Enrolled	2,517	4 of 4 districts, 1 MFR
Average High School Graduation Rate (US Avg 67.3%)	87.5%	4 of 4 districts
Average Composite SAT I Score (US Avg 1026)	1072	3 of 4 districts, 1 MFR
Average ACT Score (US Avg 20.8)	24	2 of 4 districts, 2 MFRs
Available Graduate/PhD Programs	0	
Available Colleges and/or Universities	1	
Available Vocational and/or Technical Schools	1	

Employment

Unemployment and job growth rates provide an indicator of job availability in the local community. National rates from the Bureau of Labor Statistics are also provided. For each entry, the basis of the data (either MSA or number of counties in the MHA or the county of the installation) is indicated.

The unemployment rates for the last five years:

	1999	2000	2001	2002	2003
Local Data	5.3%	5.9%	6.3%	6.5%	6.7%
National	4.2%	4.0%	4.7%	5.8%	6.0%
Basis:	3 of 3 counties	3 of 3 counties	3 of 3 counties	3 of 3 counties	3 of 3 counties

The annual job growth rate for the last five-years:

	1999	2000	2001	2002	2003
Local Data	3.9%	-2.3%	-1.0%	6.6%	2.4%
National	1.5%	2.4%	.03%	-.31%	.86%
Basis:	3 of 3 counties	3 of 3 counties	3 of 3 counties	3 of 3 counties	3 of 3 counties

Housing

This attribute provides an indication of availability of housing, both sales and rental, in the local community. Note: According to the 2000 Census, Vacant Sale and Vacant Rental Units do not equal total Vacant Housing Units. Vacant housing units may also include units that are vacant but not on the market for sale or rent. For each entry, the basis of the data (either MSA or number of counties in the MHA or the county of the installation) is indicated.

Total Vacant Housing Units	15,330	Basis: 3 of 3 counties
Vacant Sale Units	2,088	
Vacant Rental Units	2,526	

Medical Providers

This attribute provides an indicator of availability of medical care for military and DoD civilians in the local community. The table reflects the raw number of physicians/beds and ratio of physicians/beds to population. The basis of the data (either MSA or number of counties in the MHA or the county of the installation) is indicated.

	# Physicians	# Beds	Population	
Local Community	459	330	307,327	Basis: 3 of 3 counties
Ratio	1:670	1:931		
National Ratio (2003)	1:421.2	1:373.7		

Safety/Crime

The local community's Uniform Crime Reports (UCR) Index for 2002 per 100,000 people and the national UCR based on information from the Federal Bureau of Investigation (FBI) for 2002 is provided. The basis of the data (either MSA or state) is indicated.

Local UCR	5,106.8	Basis: state
National UCR	4,118.8	

Transportation

Distance to an airport shows convenience and availability of airline transportation. Public transportation shows potential for members and DoD civilians to use it to commute to/from work under normal circumstances and for leisure.

Distance from NAVMAG_INDIAN_ISLAND to nearest commercial airport: 91.8 miles
Is NAVMAG_INDIAN_ISLAND served by regularly scheduled public transportation? No

Utilities

This attribute identifies a local community's water and sewer systems' ability to receive 1,000 additional people.

Does the local community's water system have the ability to meet an expanded need of an additional 1,000 people moving in the local community? Yes

Does the local community's sewer system have the ability to meet an expanded need of an additional 1,000 people moving in the local community? Yes

NAVMAG_PEARL_HARBOR, HI

Demographics

The following tables provide a short description of the area near the installation/activity. NAVMAG_PEARL_HARBOR is 12.7 miles from Honolulu, HI, the nearest city with a population of 100,000 or more. The nearest metropolitan statistical area (MSA) is

MSA	Population
Honolulu, HI MSA	876,156

The following entities comprise the military housing area (MHA):

County/City	Population
Honolulu	876156
Kauai	58463
Total	934,619

Child Care

This attribute captures the number of nationally accredited child-care centers within the local community: 52

Cost of Living

Cost of Living provides a relative measure of cost of living in the local community. General Schedule (GS) Locality pay provides a relative scale to compare local salaries with government salaries and Basic Allowance for Housing (BAH) is an indicator of the local rental market. In-state tuition is an indicator of the support provided by the state for active duty family members to participate in higher-level education opportunities. For median household income and house value, the basis of the data (either MSA or number of counties in the MHA or the county of the installation) is indicated.

Median Household Income	(US Avg $41,994)	$51,914	Basis: MSA
Median House Value	(US Avg $119,600)	$309,000	
GS Locality Pay	("Rest of US" 10.9%)	25.0%	
O-3 with Dependents BAH Rate		$2,089	
In-state Tuition for Family Member		Yes	
In-state Tuition Continues if Member PCSs Out of State		No	

Education

This attribute defines the population in local school districts and identifies capacity. The pupil/teacher ratio, graduation rate, and composite SAT I/ACT scores provide a relative quality indicator of education. This attribute also attempts to give communities credit for the potential intellectual capital they provide.

NOTE: "MFR"--means a Memorandum For Record is on file at the installation/activity/agency to document problems in obtaining the required information. Reasons for not being able to obtain information may be that the school district refused to provide the information or the school district does not use or track the information. For

each entry, the number of school districts for which data are available of the total number of school districts reported, and the number of MFRs is indicated.

		Basis
School District(s) Capacity	135,540	1 of 1 district
Students Enrolled	122,635	1 of 1 district
Average Pupil/Teacher Ratio	17.7:1	1 of 1 district
High School Students Enrolled	10,596	1 of 1 district
Average High School Graduation Rate (US Avg 67.3%)	79.8%	1 of 1 district
Average Composite SAT I Score (US Avg 1026)	1002	1 of 1 district
Average ACT Score (US Avg 20.8)	22	1 of 1 district
Available Graduate/PhD Programs	7	
Available Colleges and/or Universities	16	
Available Vocational and/or Technical Schools	10	

Employment

Unemployment and job growth rates provide an indicator of job availability in the local community. National rates from the Bureau of Labor Statistics are also provided. For each entry, the basis of the data (either MSA or number of counties in the MHA or the county of the installation) is indicated.

The unemployment rates for the last five years:

	1999	2000	2001	2002	2003
Local Data	4.9%	3.7%	4.0%	3.9%	3.9%
National	4.2%	4.0%	4.7%	5.8%	6.0%
Basis:	MSA	MSA	MSA	MSA	MSA

The annual job growth rate for the last five-years:

	1999	2000	2001	2002	2003
Local Data	- .4%	1.3%	-2.9%	2.6%	1.7%
National	1.5%	2.4%	.03%	-.31%	.86%
Basis:	MSA	MSA	MSA	MSA	MSA

Housing

This attribute provides an indication of availability of housing, both sales and rental, in the local community. Note: According to the 2000 Census, Vacant Sale and Vacant Rental Units do not equal total Vacant Housing Units. Vacant housing units may also include units that are vacant but not on the market for sale or rent. For each entry, the basis of the data (either MSA or number of counties in the MHA or the county of the installation) is indicated.

Total Vacant Housing Units	29,538	Basis: MSA
Vacant Sale Units	3,007	
Vacant Rental Units	12,286	

Medical Providers

This attribute provides an indicator of availability of medical care for military and DoD civilians in the local community. The table reflects the raw number of physicians/beds and ratio of physicians/beds to population. The basis of the data (either MSA or number of counties in the MHA or the county of the installation) is indicated.

	# Physicians	# Beds	Population	
Local Community	2,571	1,804	876,156	Basis: MSA
Ratio	1:341	1:486		
National Ratio (2003)	1:421.2	1:373.7		

Safety/Crime

The local community's Uniform Crime Reports (UCR) Index for 2002 per 100,000 people and the national UCR based on information from the Federal Bureau of Investigation (FBI) for 2002 is provided. The basis of the data (either MSA or state) is indicated.

Local UCR	6,360.4	Basis: MSA
National UCR	4,118.8	

Transportation

Distance to an airport shows convenience and availability of airline transportation. Public transportation shows potential for members and DoD civilians to use it to commute to/from work under normal circumstances and for leisure.

Distance from NAVMAG_PEARL_HARBOR to nearest commercial airport: 17.0 miles
Is NAVMAG_PEARL_HARBOR served by regularly scheduled public transportation? Yes

Utilities

This attribute identifies a local community's water and sewer systems' ability to receive 1,000 additional people.

Does the local community's water system have the ability to meet an expanded need of an additional 1,000 people moving in the local community? Yes

Does the local community's sewer system have the ability to meet an expanded need of an additional 1,000 people moving in the local community? Yes

NAVMARCORESCEN_AKRON_OH, OH

Demographics

The following tables provide a short description of the area near the installation/activity. NAVMARCORESCEN_AKRON_OH is within Akron, OH, the nearest city with a population of 100,000 or more. The nearest metropolitan statistical area (MSA) is

MSA	Population
Akron, OH PMSA	694,960

The following entities comprise the military housing area (MHA):

County/City	Population
Medina	151095
Portage	152061
Stark	378098
Summit	542899
Total	1,224,153

Child Care

This attribute captures the number of nationally accredited child-care centers within the local community: 53

Cost of Living

Cost of Living provides a relative measure of cost of living in the local community. General Schedule (GS) Locality pay provides a relative scale to compare local salaries with government salaries and Basic Allowance for Housing (BAH) is an indicator of the local rental market. In-state tuition is an indicator of the support provided by the state for active duty family members to participate in higher-level education opportunities. For median household income and house value, the basis of the data (either MSA or number of counties in the MHA or the county of the installation) is indicated.

Median Household Income	(US Avg $41,994)	$42,691	Basis: MSA
Median House Value	(US Avg $119,600)	$112,600	
GS Locality Pay	("Rest of US" 10.9%)	13.1%	
O-3 with Dependents BAH Rate		$ 995	
In-state Tuition for Family Member		Yes	
In-state Tuition Continues if Member PCSs Out of State		Yes	

Education

This attribute defines the population in local school districts and identifies capacity. The pupil/teacher ratio, graduation rate, and composite SAT I/ACT scores provide a relative quality indicator of education. This attribute also attempts to give communities credit for the potential intellectual capital they provide.

NOTE: "MFR"--means a Memorandum For Record is on file at the installation/activity/agency to document problems in obtaining the required information. Reasons for not being able to obtain information may be that the school district refused to provide the information or the school district does not use or track the information. For each entry, the number of school districts for which data are available of the total number of school districts reported, and the number of MFRs is indicated.

		Basis
School District(s) Capacity	15,095	4 of 16 districts, 12 MFRs
Students Enrolled	77,030	16 of 16 districts
Average Pupil/Teacher Ratio	15.0:1	16 of 16 districts
High School Students Enrolled	23,776	16 of 16 districts
Average High School Graduation Rate (US Avg 67.3%)	89.3%	16 of 16 districts
Average Composite SAT I Score (US Avg 1026)	658	5 of 16 districts, 11 MFRs
Average ACT Score (US Avg 20.8)	21	7 of 16 districts, 9 MFRs
Available Graduate/PhD Programs	5	
Available Colleges and/or Universities	11	
Available Vocational and/or Technical Schools	9	

Employment

Unemployment and job growth rates provide an indicator of job availability in the local community. National rates from the Bureau of Labor Statistics are also provided. For each entry, the basis of the data (either MSA or number of counties in the MHA or the county of the installation) is indicated.

The unemployment rates for the last five years:

	1999	2000	2001	2002	2003
Local Data	4.2%	4.0%	4.2%	5.4%	5.7%
National	4.2%	4.0%	4.7%	5.8%	6.0%
Basis:	MSA	MSA	MSA	MSA	MSA

The annual job growth rate for the last five-years:

	1999	2000	2001	2002	2003
Local Data	1.2%	.2%	1.5%	-1.1%	1.1%
National	1.5%	2.4%	.03%	-.31%	.86%
Basis:	MSA	MSA	MSA	MSA	MSA

Housing

This attribute provides an indication of availability of housing, both sales and rental, in the local community. Note: According to the 2000 Census, Vacant Sale and Vacant Rental Units do not equal total Vacant Housing Units. Vacant housing units may also include units that are vacant but not on the market for sale or rent. For

each entry, the basis of the data (either MSA or number of counties in the MHA or the county of the installation) is indicated.

Total Vacant Housing Units	16,739	Basis: MSA
Vacant Sale Units	3,470	
Vacant Rental Units	7,126	

Medical Providers

This attribute provides an indicator of availability of medical care for military and DoD civilians in the local community. The table reflects the raw number of physicians/beds and ratio of physicians/beds to population. The basis of the data (either MSA or number of counties in the MHA or the county of the installation) is indicated.

	# Physicians	# Beds	Population	
Local Community	1,820	1,425	694,960	Basis: MSA
Ratio	1:382	1:488		
National Ratio (2003)	1:421.2	1:373.7		

Safety/Crime

The local community's Uniform Crime Reports (UCR) Index for 2002 per 100,000 people and the national UCR based on information from the Federal Bureau of Investigation (FBI) for 2002 is provided. The basis of the data (either MSA or state) is indicated.

Local UCR	4,107.3	Basis: state
National UCR	4,118.8	

Transportation

Distance to an airport shows convenience and availability of airline transportation. Public transportation shows potential for members and DoD civilians to use it to commute to/from work under normal circumstances and for leisure.

Distance from NAVMARCORESCEN_AKRON_OH to nearest commercial airport: 14.0 miles
Is NAVMARCORESCEN_AKRON_OH served by regularly scheduled public transportation? Yes

Utilities

This attribute identifies a local community's water and sewer systems' ability to receive 1,000 additional people.

Does the local community's water system have the ability to meet an expanded need of an additional 1,000 people moving in the local community? Yes

Does the local community's sewer system have the ability to meet an expanded need of an additional 1,000 people moving in the local community? Yes

NAVMARCORESCEN_ALAMEDA_CA, CA

Demographics

The following tables provide a short description of the area near the installation/activity. NAVMARCORESCEN_ALAMEDA_CA is 5 miles from Oakland, CA, the nearest city with a population of 100,000 or more. The nearest metropolitan statistical area (MSA) is

MSA	Population
Oakland, CA PMSA	2,392,557

The following entities comprise the military housing area (MHA):

County/City	Population
Alameda	1443741
Contra Costa	948816
Total	2,392,557

Child Care

This attribute captures the number of nationally accredited child-care centers within the local community: 30

Cost of Living

Cost of Living provides a relative measure of cost of living in the local community. General Schedule (GS) Locality pay provides a relative scale to compare local salaries with government salaries and Basic Allowance for Housing (BAH) is an indicator of the local rental market. In-state tuition is an indicator of the support provided by the state for active duty family members to participate in higher-level education opportunities. For median household income and house value, the basis of the data (either MSA or number of counties in the MHA or the county of the installation) is indicated.

Median Household Income	(US Avg $41,994)	$59,365	Basis: MSA
Median House Value	(US Avg $119,600)	$289,100	
GS Locality Pay	("Rest of US" 10.9%)	24.2%	
O-3 with Dependents BAH Rate		$2,373	
In-state Tuition for Family Member		Yes	
In-state Tuition Continues if Member PCSs Out of State		No	

Education

This attribute defines the population in local school districts and identifies capacity. The pupil/teacher ratio, graduation rate, and composite SAT I/ACT scores provide a relative quality indicator of education. This attribute also attempts to give communities credit for the potential intellectual capital they provide.

NOTE: "MFR"--means a Memorandum For Record is on file at the installation/activity/agency to document problems in obtaining the required information. Reasons for not being able to obtain information may be that the school district refused to provide the information or the school district does not use or track the information. For

each entry, the number of school districts for which data are available of the total number of school districts reported, and the number of MFRs is indicated.

		Basis
School District(s) Capacity	290,775	23 of 23 districts
Students Enrolled	277,541	23 of 23 districts
Average Pupil/Teacher Ratio	25.4:1	23 of 23 districts
High School Students Enrolled	83,847	21 of 21 districts
Average High School Graduation Rate (US Avg 67.3%)	89.0%	21 of 21 districts
Average Composite SAT I Score (US Avg 1026)	1010	17 of 21 districts, 2 MFRs
Average ACT Score (US Avg 20.8)	21	16 of 21 districts, 5 MFRs
Available Graduate/PhD Programs	19	
Available Colleges and/or Universities	36	
Available Vocational and/or Technical Schools	9	

Employment

Unemployment and job growth rates provide an indicator of job availability in the local community. National rates from the Bureau of Labor Statistics are also provided. For each entry, the basis of the data (either MSA or number of counties in the MHA or the county of the installation) is indicated.

The unemployment rates for the last five years:

	1999	2000	2001	2002	2003
Local Data	3.3%	2.9%	4.0%	6.1%	6.3%
National	4.2%	4.0%	4.7%	5.8%	6.0%
Basis:	MSA	MSA	MSA	MSA	MSA

The annual job growth rate for the last five-years:

	1999	2000	2001	2002	2003
Local Data	2.4%	3.4%	.6%	- .7%	- .8%
National	1.5%	2.4%	.03%	-.31%	.86%
Basis:	MSA	MSA	MSA	MSA	MSA

Housing

This attribute provides an indication of availability of housing, both sales and rental, in the local community. Note: According to the 2000 Census, Vacant Sale and Vacant Rental Units do not equal total Vacant Housing Units. Vacant housing units may also include units that are vacant but not on the market for sale or rent. For each entry, the basis of the data (either MSA or number of counties in the MHA or the county of the installation) is indicated.

Total Vacant Housing Units	27,265	Basis:

Vacant Sale Units	5,844	MSA
Vacant Rental Units	9,389	

Medical Providers

This attribute provides an indicator of availability of medical care for military and DoD civilians in the local community. The table reflects the raw number of physicians/beds and ratio of physicians/beds to population. The basis of the data (either MSA or number of counties in the MHA or the county of the installation) is indicated.

	# Physicians	# Beds	Population	
Local Community	5,767	4,757	2,392,557	Basis: MSA
Ratio	1:415	1:503		
National Ratio (2003)	1:421.2	1:373.7		

Safety/Crime

The local community's Uniform Crime Reports (UCR) Index for 2002 per 100,000 people and the national UCR based on information from the Federal Bureau of Investigation (FBI) for 2002 is provided. The basis of the data (either MSA or state) is indicated.

Local UCR	4,896.8	Basis: MSA
National UCR	4,118.8	

Transportation

Distance to an airport shows convenience and availability of airline transportation. Public transportation shows potential for members and DoD civilians to use it to commute to/from work under normal circumstances and for leisure.

Distance from NAVMARCORESCEN_ALAMEDA_CA to nearest commercial airport: 8.0 miles
Is NAVMARCORESCEN_ALAMEDA_CA served by regularly scheduled public transportation? Yes

Utilities

This attribute identifies a local community's water and sewer systems' ability to receive 1,000 additional people.

Does the local community's water system have the ability to meet an expanded need of an additional 1,000 people moving in the local community? Yes

Does the local community's sewer system have the ability to meet an expanded need of an additional 1,000 people moving in the local community? Yes

NAVMARCORESCEN_ALBANY_NY, NY

Demographics

The following tables provide a short description of the area near the installation/activity. NAVMARCORESCEN_ALBANY_NY is within Albany, NY, the nearest city with a population of 100,000 or more. The nearest metropolitan statistical area (MSA) is

MSA	Population
Albany-Schenectady-Troy, NY MSA	875,583

The following entities comprise the military housing area (MHA):

County/City	Population
Albany	294565
Rensselaer	152538
Saratoga	200635
Schenectady	146555
Total	794,293

Child Care

This attribute captures the number of nationally accredited child-care centers within the local community: 7

Cost of Living

Cost of Living provides a relative measure of cost of living in the local community. General Schedule (GS) Locality pay provides a relative scale to compare local salaries with government salaries and Basic Allowance for Housing (BAH) is an indicator of the local rental market. In-state tuition is an indicator of the support provided by the state for active duty family members to participate in higher-level education opportunities. For median household income and house value, the basis of the data (either MSA or number of counties in the MHA or the county of the installation) is indicated.

Median Household Income	(US Avg $41,994)	$43,250	Basis: MSA
Median House Value	(US Avg $119,600)	$107,400	
GS Locality Pay	("Rest of US" 10.9%)	10.9%	
O-3 with Dependents BAH Rate		$1,360	
In-state Tuition for Family Member		Yes	
In-state Tuition Continues if Member PCSs Out of State		No	

Education

This attribute defines the population in local school districts and identifies capacity. The pupil/teacher ratio, graduation rate, and composite SAT I/ACT scores provide a relative quality indicator of education. This attribute also attempts to give communities credit for the potential intellectual capital they provide.

NOTE: "MFR"--means a Memorandum For Record is on file at the installation/activity/agency to document problems in obtaining the required information. Reasons for not being able to obtain information may be that the school district refused to provide the information or the school district does not use or track the information. For each entry, the number of school districts for which data are available of the total number of school districts reported, and the number of MFRs is indicated.

		Basis
School District(s) Capacity	11,067	1 of 1 district
Students Enrolled	8,102	1 of 1 district
Average Pupil/Teacher Ratio	13.0:1	1 of 1 district
High School Students Enrolled	2,666	1 of 1 district
Average High School Graduation Rate (US Avg 67.3%)	85.0%	1 of 1 district
Average Composite SAT I Score (US Avg 1026)	968	1 of 1 district
Average ACT Score (US Avg 20.8)	20	1 of 1 district
Available Graduate/PhD Programs	12	
Available Colleges and/or Universities	4	
Available Vocational and/or Technical Schools	14	

Employment

Unemployment and job growth rates provide an indicator of job availability in the local community. National rates from the Bureau of Labor Statistics are also provided. For each entry, the basis of the data (either MSA or number of counties in the MHA or the county of the installation) is indicated.

The unemployment rates for the last five years:

	1999	2000	2001	2002	2003
Local Data	3.5%	3.4%	3.1%	3.8%	4.0%
National	4.2%	4.0%	4.7%	5.8%	6.0%
Basis:	MSA	MSA	MSA	MSA	MSA

The annual job growth rate for the last five-years:

	1999	2000	2001	2002	2003
Local Data	- .5%	- .7%	.8%	2.2%	- .1%
National	1.5%	2.4%	.03%	-.31%	.86%
Basis:	MSA	MSA	MSA	MSA	MSA

Housing

This attribute provides an indication of availability of housing, both sales and rental, in the local community. Note: According to the 2000 Census, Vacant Sale and Vacant Rental Units do not equal total Vacant Housing Units. Vacant housing units may also include units that are vacant but not on the market for sale or rent. For each entry, the basis of the data (either MSA or number of counties in the MHA or the county of the installation) is indicated.

Total Vacant Housing Units	35,978	Basis: MSA
Vacant Sale Units	5,320	
Vacant Rental Units	9,748	

Medical Providers

This attribute provides an indicator of availability of medical care for military and DoD civilians in the local community. The table reflects the raw number of physicians/beds and ratio of physicians/beds to population. The basis of the data (either MSA or number of counties in the MHA or the county of the installation) is indicated.

	# Physicians	# Beds	Population	
Local Community	2,495	2,757	875,583	Basis: MSA
Ratio	1:351	1:318		
National Ratio (2003)	1:421.2	1:373.7		

Safety/Crime

The local community's Uniform Crime Reports (UCR) Index for 2002 per 100,000 people and the national UCR based on information from the Federal Bureau of Investigation (FBI) for 2002 is provided. The basis of the data (either MSA or state) is indicated.

Local UCR	2,803.7	Basis: state
National UCR	4,118.8	

Transportation

Distance to an airport shows convenience and availability of airline transportation. Public transportation shows potential for members and DoD civilians to use it to commute to/from work under normal circumstances and for leisure.

Distance from NAVMARCORESCEN_ALBANY_NY to nearest commercial airport: 7.7 miles
Is NAVMARCORESCEN_ALBANY_NY served by regularly scheduled public transportation? Yes

Utilities

This attribute identifies a local community's water and sewer systems' ability to receive 1,000 additional people.

Does the local community's water system have the ability to meet an expanded need of an additional 1,000 people moving in the local community? Yes

Does the local community's sewer system have the ability to meet an expanded need of an additional 1,000 people moving in the local community? Yes

NAVMARCORESCEN_AMARILLO_TX, TX

Demographics

The following tables provide a short description of the area near the installation/activity. NAVMARCORESCEN_AMARILLO_TX is 119 miles from Lubbock, TX, the nearest city with a population of 100,000 or more. The nearest metropolitan statistical area (MSA) is

MSA	Population
Amarillo, TX MSA	217,858

The following entities comprise the military housing area (MHA):

County/City	Population
Potter	113546
Randall	104312
Total	217,858

Child Care

This attribute captures the number of nationally accredited child-care centers within the local community: 2

Cost of Living

Cost of Living provides a relative measure of cost of living in the local community. General Schedule (GS) Locality pay provides a relative scale to compare local salaries with government salaries and Basic Allowance for Housing (BAH) is an indicator of the local rental market. In-state tuition is an indicator of the support provided by the state for active duty family members to participate in higher-level education opportunities. For median household income and house value, the basis of the data (either MSA or number of counties in the MHA or the county of the installation) is indicated.

Median Household Income	(US Avg $41,994)	$35,679	Basis: MSA
Median House Value	(US Avg $119,600)	$78,000	
GS Locality Pay	("Rest of US" 10.9%)	10.9%	
O-3 with Dependents BAH Rate		$1,058	
In-state Tuition for Family Member		Yes	
In-state Tuition Continues if Member PCSs Out of State		Yes	

Education

This attribute defines the population in local school districts and identifies capacity. The pupil/teacher ratio, graduation rate, and composite SAT I/ACT scores provide a relative quality indicator of education. This attribute also attempts to give communities credit for the potential intellectual capital they provide.

NOTE: "MFR"--means a Memorandum For Record is on file at the installation/activity/agency to document problems in obtaining the required information. Reasons for not being able to obtain information may be that the school district refused to provide the information or the school district does not use or track the information. For

each entry, the number of school districts for which data are available of the total number of school districts reported, and the number of MFRs is indicated.

		Basis
School District(s) Capacity	45,250	5 of 5 districts
Students Enrolled	40,042	5 of 5 districts
Average Pupil/Teacher Ratio	14.7:1	5 of 5 districts
High School Students Enrolled	10,756	4 of 4 districts
Average High School Graduation Rate (US Avg 67.3%)	84.2%	4 of 4 districts
Average Composite SAT I Score (US Avg 1026)	1025	4 of 4 districts
Average ACT Score (US Avg 20.8)	21	4 of 4 districts
Available Graduate/PhD Programs	2	
Available Colleges and/or Universities	2	
Available Vocational and/or Technical Schools	5	

Employment

Unemployment and job growth rates provide an indicator of job availability in the local community. National rates from the Bureau of Labor Statistics are also provided. For each entry, the basis of the data (either MSA or number of counties in the MHA or the county of the installation) is indicated.

The unemployment rates for the last five years:

	1999	2000	2001	2002	2003
Local Data	3.6%	3.5%	3.1%	3.7%	3.9%
National	4.2%	4.0%	4.7%	5.8%	6.0%
Basis:	MSA	MSA	MSA	MSA	MSA

The annual job growth rate for the last five-years:

	1999	2000	2001	2002	2003
Local Data	.6%	.0%	- .6%	1.2%	3.7%
National	1.5%	2.4%	.03%	-.31%	.86%
Basis:	MSA	MSA	MSA	MSA	MSA

Housing

This attribute provides an indication of availability of housing, both sales and rental, in the local community. Note: According to the 2000 Census, Vacant Sale and Vacant Rental Units do not equal total Vacant Housing Units. Vacant housing units may also include units that are vacant but not on the market for sale or rent. For each entry, the basis of the data (either MSA or number of counties in the MHA or the county of the installation) is indicated.

Total Vacant Housing Units	5,859	Basis: MSA
Vacant Sale Units	1,013	
Vacant Rental Units	2,577	

Medical Providers

This attribute provides an indicator of availability of medical care for military and DoD civilians in the local community. The table reflects the raw number of physicians/beds and ratio of physicians/beds to population. The basis of the data (either MSA or number of counties in the MHA or the county of the installation) is indicated.

	# Physicians	# Beds	Population	
Local Community	565	780	217,858	Basis: MSA
Ratio	1:386	1:279		
National Ratio (2003)	1:421.2	1:373.7		

Safety/Crime

The local community's Uniform Crime Reports (UCR) Index for 2002 per 100,000 people and the national UCR based on information from the Federal Bureau of Investigation (FBI) for 2002 is provided. The basis of the data (either MSA or state) is indicated.

Local UCR	6,404.0	Basis: MSA
National UCR	4,118.8	

Transportation

Distance to an airport shows convenience and availability of airline transportation. Public transportation shows potential for members and DoD civilians to use it to commute to/from work under normal circumstances and for leisure.

Distance from NAVMARCORESCEN_AMARILLO_TX to nearest commercial airport: 7.3 miles
Is NAVMARCORESCEN_AMARILLO_TX served by regularly scheduled public transportation? Yes

Utilities

This attribute identifies a local community's water and sewer systems' ability to receive 1,000 additional people.

Does the local community's water system have the ability to meet an expanded need of an additional 1,000 people moving in the local community? Yes

Does the local community's sewer system have the ability to meet an expanded need of an additional 1,000 people moving in the local community? Yes

NAVMARCORESCEN_AMITYVILLE_NY, NY

Demographics

The following tables provide a short description of the area near the installation/activity. NAVMARCORESCEN_AMITYVILLE_NY is 28.5 miles from Queens, NY, the nearest city with a population of 100,000 or more. The nearest metropolitan statistical area (MSA) is

MSA	Population
Nassau-Suffolk, NY PMSA	2,753,913

The following entities comprise the military housing area (MHA):

County/City	Population
Nassau	1334544
Suffolk	1419369
Total	2,753,913

Child Care

This attribute captures the number of nationally accredited child-care centers within the local community: 4

Cost of Living

Cost of Living provides a relative measure of cost of living in the local community. General Schedule (GS) Locality pay provides a relative scale to compare local salaries with government salaries and Basic Allowance for Housing (BAH) is an indicator of the local rental market. In-state tuition is an indicator of the support provided by the state for active duty family members to participate in higher-level education opportunities. For median household income and house value, the basis of the data (either MSA or number of counties in the MHA or the county of the installation) is indicated.

Median Household Income	(US Avg $41,994)	$68,351	Basis: MSA
Median House Value	(US Avg $119,600)	$214,600	
GS Locality Pay	("Rest of US" 10.9%)	19.3%	
O-3 with Dependents BAH Rate		$2,348	
In-state Tuition for Family Member		Yes	
In-state Tuition Continues if Member PCSs Out of State		No	

Education

This attribute defines the population in local school districts and identifies capacity. The pupil/teacher ratio, graduation rate, and composite SAT I/ACT scores provide a relative quality indicator of education. This attribute also attempts to give communities credit for the potential intellectual capital they provide.

NOTE: "MFR"--means a Memorandum For Record is on file at the installation/activity/agency to document problems in obtaining the required information. Reasons for not being able to obtain information may be that the school district refused to provide the information or the school district does not use or track the information. For

each entry, the number of school districts for which data are available of the total number of school districts reported, and the number of MFRs is indicated.

		Basis
School District(s) Capacity	5,184	1 of 1 district
Students Enrolled	5,184	1 of 1 district
Average Pupil/Teacher Ratio	12.7:1	1 of 1 district
High School Students Enrolled	801	1 of 1 district
Average High School Graduation Rate (US Avg 67.3%)	97.0%	1 of 1 district
Average Composite SAT I Score (US Avg 1026)	1006	1 of 1 district
Average ACT Score (US Avg 20.8)	23	1 of 1 district
Available Graduate/PhD Programs	0	
Available Colleges and/or Universities	1	
Available Vocational and/or Technical Schools	2	

Employment

Unemployment and job growth rates provide an indicator of job availability in the local community. National rates from the Bureau of Labor Statistics are also provided. For each entry, the basis of the data (either MSA or number of counties in the MHA or the county of the installation) is indicated.

The unemployment rates for the last five years:

	1999	2000	2001	2002	2003
Local Data	3.3%	3.0%	3.3%	4.3%	4.2%
National	4.2%	4.0%	4.7%	5.8%	6.0%
Basis:	MSA	MSA	MSA	MSA	MSA

The annual job growth rate for the last five-years:

	1999	2000	2001	2002	2003
Local Data	.6%	- .2%	.0%	2.4%	.7%
National	1.5%	2.4%	.03%	-.31%	.86%
Basis:	MSA	MSA	MSA	MSA	MSA

Housing

This attribute provides an indication of availability of housing, both sales and rental, in the local community. Note: According to the 2000 Census, Vacant Sale and Vacant Rental Units do not equal total Vacant Housing Units. Vacant housing units may also include units that are vacant but not on the market for sale or rent. For each entry, the basis of the data (either MSA or number of counties in the MHA or the county of the installation) is indicated.

Total Vacant Housing Units	63,788	Basis: MSA
Vacant Sale Units	6,296	
Vacant Rental Units	5,312	

Medical Providers

This attribute provides an indicator of availability of medical care for military and DoD civilians in the local community. The table reflects the raw number of physicians/beds and ratio of physicians/beds to population. The basis of the data (either MSA or number of counties in the MHA or the county of the installation) is indicated.

	# Physicians	# Beds	Population	
Local Community	10,877	8,443	2,753,913	Basis: MSA
Ratio	1:253	1:326		
National Ratio (2003)	1:421.2	1:373.7		

Safety/Crime

The local community's Uniform Crime Reports (UCR) Index for 2002 per 100,000 people and the national UCR based on information from the Federal Bureau of Investigation (FBI) for 2002 is provided. The basis of the data (either MSA or state) is indicated.

Local UCR	2,803.7	Basis: state
National UCR	4,118.8	

Transportation

Distance to an airport shows convenience and availability of airline transportation. Public transportation shows potential for members and DoD civilians to use it to commute to/from work under normal circumstances and for leisure.

Distance from NAVMARCORESCEN_AMITYVILLE_NY to nearest commercial airport: 27.0 miles
Is NAVMARCORESCEN_AMITYVILLE_NY served by regularly scheduled public transportation? Yes

Utilities

This attribute identifies a local community's water and sewer systems' ability to receive 1,000 additional people.

Does the local community's water system have the ability to meet an expanded need of an additional 1,000 people moving in the local community? Yes

Does the local community's sewer system have the ability to meet an expanded need of an additional 1,000 people moving in the local community? Yes

NAVMARCORESCEN_AUGUSTA_GA, GA

Demographics

The following tables provide a short description of the area near the installation/activity. NAVMARCORESCEN_AUGUSTA_GA is within Augusta, GA, the nearest city with a population of 100,000 or more. The nearest metropolitan statistical area (MSA) is

MSA	Population
Augusta-Aiken, GA-SC MSA	456,210

The following entities comprise the military housing area (MHA):

County/City	Population
Aiken	142552
Columbia	89288
Mcduffie	21231
Richmond	199775
Total	452,846

Child Care

This attribute captures the number of nationally accredited child-care centers within the local community: 2

Cost of Living

Cost of Living provides a relative measure of cost of living in the local community. General Schedule (GS) Locality pay provides a relative scale to compare local salaries with government salaries and Basic Allowance for Housing (BAH) is an indicator of the local rental market. In-state tuition is an indicator of the support provided by the state for active duty family members to participate in higher-level education opportunities. For median household income and house value, the basis of the data (either MSA or number of counties in the MHA or the county of the installation) is indicated.

Median Household Income	(US Avg $41,994)	$38,103	Basis: MSA
Median House Value	(US Avg $119,600)	$87,600	
GS Locality Pay	("Rest of US" 10.9%)	10.9%	
O-3 with Dependents BAH Rate		$1,019	
In-state Tuition for Family Member		Yes	
In-state Tuition Continues if Member PCSs Out of State		Yes	

Education

This attribute defines the population in local school districts and identifies capacity. The pupil/teacher ratio, graduation rate, and composite SAT I/ACT scores provide a relative quality indicator of education. This attribute also attempts to give communities credit for the potential intellectual capital they provide.

NOTE: "MFR"--means a Memorandum For Record is on file at the installation/activity/agency to document problems in obtaining the required information. Reasons for not being able to obtain information may be that the school district refused to provide the information or the school district does not use or track the information. For each entry, the number of school districts for which data are available of the total number of school districts reported, and the number of MFRs is indicated.

		Basis
School District(s) Capacity	54,117	2 of 2 districts
Students Enrolled	54,117	2 of 2 districts
Average Pupil/Teacher Ratio	16.6:1	2 of 2 districts
High School Students Enrolled	14,850	2 of 2 districts
Average High School Graduation Rate (US Avg 67.3%)	66.7%	2 of 2 districts
Average Composite SAT I Score (US Avg 1026)	1009	2 of 2 districts
Average ACT Score (US Avg 20.8)	20	2 of 2 districts
Available Graduate/PhD Programs	4	
Available Colleges and/or Universities	1	
Available Vocational and/or Technical Schools	1	

Employment

Unemployment and job growth rates provide an indicator of job availability in the local community. National rates from the Bureau of Labor Statistics are also provided. For each entry, the basis of the data (either MSA or number of counties in the MHA or the county of the installation) is indicated.

The unemployment rates for the last five years:

	1999	2000	2001	2002	2003
Local Data	5.2%	4.5%	4.9%	5.3%	5.0%
National	4.2%	4.0%	4.7%	5.8%	6.0%
Basis:	MSA	MSA	MSA	MSA	MSA

The annual job growth rate for the last five-years:

	1999	2000	2001	2002	2003
Local Data	.7%	.9%	-2.4%	.3%	4.3%
National	1.5%	2.4%	.03%	-.31%	.86%
Basis:	MSA	MSA	MSA	MSA	MSA

Housing

This attribute provides an indication of availability of housing, both sales and rental, in the local community. Note: According to the 2000 Census, Vacant Sale and Vacant Rental Units do not equal total Vacant Housing Units. Vacant housing units may also include units that are vacant but not on the market for sale or rent. For each entry, the basis of the data (either MSA or number of counties in the MHA or the county of the installation) is indicated.

Total Vacant Housing Units	18,892	Basis: MSA
Vacant Sale Units	3,835	
Vacant Rental Units	6,752	

Medical Providers

This attribute provides an indicator of availability of medical care for military and DoD civilians in the local community. The table reflects the raw number of physicians/beds and ratio of physicians/beds to population. The basis of the data (either MSA or number of counties in the MHA or the county of the installation) is indicated.

	# Physicians	# Beds	Population	
Local Community	1,637	1,692	456,210	Basis: MSA
Ratio	1:279	1:270		
National Ratio (2003)	1:421.2	1:373.7		

Safety/Crime

The local community's Uniform Crime Reports (UCR) Index for 2002 per 100,000 people and the national UCR based on information from the Federal Bureau of Investigation (FBI) for 2002 is provided. The basis of the data (either MSA or state) is indicated.

Local UCR	4,406.2	Basis: MSA
National UCR	4,118.8	

Transportation

Distance to an airport shows convenience and availability of airline transportation. Public transportation shows potential for members and DoD civilians to use it to commute to/from work under normal circumstances and for leisure.

Distance from NAVMARCORESCEN_AUGUSTA_GA to nearest commercial airport: 6.9 miles
Is NAVMARCORESCEN_AUGUSTA_GA served by regularly scheduled public transportation? Yes

Utilities

This attribute identifies a local community's water and sewer systems' ability to receive 1,000 additional people.

Does the local community's water system have the ability to meet an expanded need of an additional 1,000 people moving in the local community? Yes

Does the local community's sewer system have the ability to meet an expanded need of an additional 1,000 people moving in the local community? Yes

NAVMARCORESCEN_AUSTIN_TX, TX

Demographics

The following tables provide a short description of the area near the installation/activity. NAVMARCORESCEN_AUSTIN_TX is within Austin, TX, the nearest city with a population of 100,000 or more. The nearest metropolitan statistical area (MSA) is

MSA	Population
Austin-San Marcos, TX MSA	1,249,763

The following entities comprise the military housing area (MHA):

County/City	Population
Bastrop	57733
Burnet	34147
Caldwell	32194
Hays	97589
Travis	812280
Williamson	249967
Total	1,283,910

Child Care

This attribute captures the number of nationally accredited child-care centers within the local community: 50

Cost of Living

Cost of Living provides a relative measure of cost of living in the local community. General Schedule (GS) Locality pay provides a relative scale to compare local salaries with government salaries and Basic Allowance for Housing (BAH) is an indicator of the local rental market. In-state tuition is an indicator of the support provided by the state for active duty family members to participate in higher-level education opportunities. For median household income and house value, the basis of the data (either MSA or number of counties in the MHA or the county of the installation) is indicated.

Median Household Income	(US Avg $41,994)	$48,950	Basis: MSA
Median House Value	(US Avg $119,600)	$128,100	
GS Locality Pay	("Rest of US" 10.9%)	10.9%	
O-3 with Dependents BAH Rate		$1,375	
In-state Tuition for Family Member		Yes	
In-state Tuition Continues if Member PCSs Out of State		Yes	

Education

This attribute defines the population in local school districts and identifies capacity. The pupil/teacher ratio, graduation rate, and composite SAT I/ACT scores provide a relative quality indicator of education. This attribute also attempts to give communities credit for the potential intellectual capital they provide.

NOTE: "MFR"--means a Memorandum For Record is on file at the installation/activity/agency to document problems in obtaining the required information. Reasons for not being able to obtain information may be that the school district refused to provide the information or the school district does not use or track the information. For each entry, the number of school districts for which data are available of the total number of school districts reported, and the number of MFRs is indicated.

		Basis
School District(s) Capacity	199,654	8 of 8 districts
Students Enrolled	165,003	8 of 8 districts
Average Pupil/Teacher Ratio	13.9:1	8 of 8 districts
High School Students Enrolled	47,600	8 of 8 districts
Average High School Graduation Rate (US Avg 67.3%)	82.1%	8 of 8 districts
Average Composite SAT I Score (US Avg 1026)	1043	8 of 8 districts
Average ACT Score (US Avg 20.8)	21	8 of 8 districts
Available Graduate/PhD Programs	4	
Available Colleges and/or Universities	5	
Available Vocational and/or Technical Schools	30	

Employment

Unemployment and job growth rates provide an indicator of job availability in the local community. National rates from the Bureau of Labor Statistics are also provided. For each entry, the basis of the data (either MSA or number of counties in the MHA or the county of the installation) is indicated.

The unemployment rates for the last five years:

	1999	2000	2001	2002	2003
Local Data	2.2%	2.0%	3.8%	5.7%	5.7%
National	4.2%	4.0%	4.7%	5.8%	6.0%
Basis:	MSA	MSA	MSA	MSA	MSA

The annual job growth rate for the last five-years:

	1999	2000	2001	2002	2003
Local Data	4.7%	4.9%	.1%	-1.6%	1.2%
National	1.5%	2.4%	.03%	-.31%	.86%
Basis:	MSA	MSA	MSA	MSA	MSA

Housing

This attribute provides an indication of availability of housing, both sales and rental, in the local community. Note: According to the 2000 Census, Vacant Sale and Vacant Rental Units do not equal total Vacant Housing Units. Vacant housing units may also include units that are vacant but not on the market for sale or rent. For each entry, the basis of the data (either MSA or number of counties in the MHA or the county of the installation) is indicated.

Total Vacant Housing Units	24,149	Basis: MSA
Vacant Sale Units	4,748	
Vacant Rental Units	7,631	

Medical Providers

This attribute provides an indicator of availability of medical care for military and DoD civilians in the local community. The table reflects the raw number of physicians/beds and ratio of physicians/beds to population. The basis of the data (either MSA or number of counties in the MHA or the county of the installation) is indicated.

	# Physicians	# Beds	Population	
Local Community	2,606	2,165	1,249,763	Basis: MSA
Ratio	1:480	1:577		
National Ratio (2003)	1:421.2	1:373.7		

Safety/Crime

The local community's Uniform Crime Reports (UCR) Index for 2002 per 100,000 people and the national UCR based on information from the Federal Bureau of Investigation (FBI) for 2002 is provided. The basis of the data (either MSA or state) is indicated.

Local UCR	4,761.6	Basis: MSA
National UCR	4,118.8	

Transportation

Distance to an airport shows convenience and availability of airline transportation. Public transportation shows potential for members and DoD civilians to use it to commute to/from work under normal circumstances and for leisure.

Distance from NAVMARCORESCEN_AUSTIN_TX to nearest commercial airport: 20.0 miles
Is NAVMARCORESCEN_AUSTIN_TX served by regularly scheduled public transportation? No

Utilities

This attribute identifies a local community's water and sewer systems' ability to receive 1,000 additional people.

Does the local community's water system have the ability to meet an expanded need of an additional 1,000 people moving in the local community? Yes

Does the local community's sewer system have the ability to meet an expanded need of an additional 1,000 people moving in the local community? Yes

DRAFT DELIBERATIVE DOCUMENT - FOR DISCUSSION PURPOSES ONLY - NOT RELEASABLE UNDER FOIA
This document may contain information protected from disclosure by public law, regulations or orders.

NAVMARCORESCEN_BATON_ROUGE_LA, LA

Demographics

The following tables provide a short description of the area near the installation/activity. NAVMARCORESCEN_BATON_ROUGE_LA is 57.67 miles from Lafayette, LA, the nearest city with a population of 100,000 or more. The nearest metropolitan statistical area (MSA) is

MSA	Population
Baton Rouge, LA MSA	526,267

The following entities comprise the military housing area (MHA):

County/City	Population
East Baton Rouge	412852
Iberville	33320
Livingston	91814
West Baton Rouge	21601
Total	559,587

Child Care

This attribute captures the number of nationally accredited child-care centers within the local community: 56

Cost of Living

Cost of Living provides a relative measure of cost of living in the local community. General Schedule (GS) Locality pay provides a relative scale to compare local salaries with government salaries and Basic Allowance for Housing (BAH) is an indicator of the local rental market. In-state tuition is an indicator of the support provided by the state for active duty family members to participate in higher-level education opportunities. For median household income and house value, the basis of the data (either MSA or number of counties in the MHA or the county of the installation) is indicated.

Median Household Income	(US Avg $41,994)	$38,438	Basis: MSA
Median House Value	(US Avg $119,600)	$98,500	
GS Locality Pay	("Rest of US" 10.9%)	10.9%	
O-3 with Dependents BAH Rate		$1,119	
In-state Tuition for Family Member		Yes	
In-state Tuition Continues if Member PCSs Out of State		Yes	

Education

This attribute defines the population in local school districts and identifies capacity. The pupil/teacher ratio, graduation rate, and composite SAT I/ACT scores provide a relative quality indicator of education. This attribute also attempts to give communities credit for the potential intellectual capital they provide.

Extracted from OSD BRAC database as of April 20, 2005

NOTE: "MFR"--means a Memorandum For Record is on file at the installation/activity/agency to document problems in obtaining the required information. Reasons for not being able to obtain information may be that the school district refused to provide the information or the school district does not use or track the information. For each entry, the number of school districts for which data are available of the total number of school districts reported, and the number of MFRs is indicated.

		Basis
School District(s) Capacity		0 of 5 districts, 5 MFRs
Students Enrolled	83,441	5 of 5 districts
Average Pupil/Teacher Ratio	13.4:1	5 of 5 districts
High School Students Enrolled	18,606	4 of 5 districts, 1 MFR
Average High School Graduation Rate (US Avg 67.3%)	87.5%	3 of 5 districts, 2 MFRs
Average Composite SAT I Score (US Avg 1026)		0 of 5 districts, 5 MFRs
Average ACT Score (US Avg 20.8)	20	5 of 5 districts
Available Graduate/PhD Programs	3	
Available Colleges and/or Universities	4	
Available Vocational and/or Technical Schools	40	

Employment

Unemployment and job growth rates provide an indicator of job availability in the local community. National rates from the Bureau of Labor Statistics are also provided. For each entry, the basis of the data (either MSA or number of counties in the MHA or the county of the installation) is indicated.

The unemployment rates for the last five years:

	1999	2000	2001	2002	2003
Local Data	4.0%	4.6%	5.4%	5.6%	6.2%
National	4.2%	4.0%	4.7%	5.8%	6.0%
Basis:	MSA	MSA	MSA	MSA	MSA

The annual job growth rate for the last five-years:

	1999	2000	2001	2002	2003
Local Data	3.1%	.0%	-3.6%	.4%	2.6%
National	1.5%	2.4%	.03%	-.31%	.86%
Basis:	MSA	MSA	MSA	MSA	MSA

Housing

This attribute provides an indication of availability of housing, both sales and rental, in the local community. Note: According to the 2000 Census, Vacant Sale and Vacant Rental Units do not equal total Vacant Housing Units. Vacant housing units may also include units that are vacant but not on the market for sale or rent. For

each entry, the basis of the data (either MSA or number of counties in the MHA or the county of the installation) is indicated.

Total Vacant Housing Units	19,478	Basis: MSA
Vacant Sale Units	3,084	
Vacant Rental Units	8,251	

Medical Providers

This attribute provides an indicator of availability of medical care for military and DoD civilians in the local community. The table reflects the raw number of physicians/beds and ratio of physicians/beds to population. The basis of the data (either MSA or number of counties in the MHA or the county of the installation) is indicated.

	# Physicians	# Beds	Population	
Local Community	1,203	1,467	526,267	Basis: MSA
Ratio	1:437	1:359		
National Ratio (2003)	1:421.2	1:373.7		

Safety/Crime

The local community's Uniform Crime Reports (UCR) Index for 2002 per 100,000 people and the national UCR based on information from the Federal Bureau of Investigation (FBI) for 2002 is provided. The basis of the data (either MSA or state) is indicated.

Local UCR	6,680.7	Basis: MSA
National UCR	4,118.8	

Transportation

Distance to an airport shows convenience and availability of airline transportation. Public transportation shows potential for members and DoD civilians to use it to commute to/from work under normal circumstances and for leisure.

Distance from NAVMARCORESCEN_BATON_ROUGE_LA to nearest commercial airport: 1.0 miles
Is NAVMARCORESCEN_BATON_ROUGE_LA served by regularly scheduled public transportation? Yes

Utilities

This attribute identifies a local community's water and sewer systems' ability to receive 1,000 additional people.

Does the local community's water system have the ability to meet an expanded need of an additional 1,000 people moving in the local community? Yes

Does the local community's sewer system have the ability to meet an expanded need of an additional 1,000 people moving in the local community? Yes

NAVMARCORESCEN_BATTLE_CREEK_MI, MI

Demographics

The following tables provide a short description of the area near the installation/activity. NAVMARCORESCEN_BATTLE_CREEK_MI is 55 miles from Lansing, MI, the nearest city with a population of 100,000 or more. The nearest metropolitan statistical area (MSA) is

MSA	Population
Kalamazoo-Battle Creek, MI MSA	452,851

The following entities comprise the military housing area (MHA):

County/City	Population
Calhoun	137985
Kalamazoo	238603
Total	376,588

Child Care

This attribute captures the number of nationally accredited child-care centers within the local community: 4

Cost of Living

Cost of Living provides a relative measure of cost of living in the local community. General Schedule (GS) Locality pay provides a relative scale to compare local salaries with government salaries and Basic Allowance for Housing (BAH) is an indicator of the local rental market. In-state tuition is an indicator of the support provided by the state for active duty family members to participate in higher-level education opportunities. For median household income and house value, the basis of the data (either MSA or number of counties in the MHA or the county of the installation) is indicated.

Median Household Income	(US Avg $41,994)	$40,710	Basis: MSA
Median House Value	(US Avg $119,600)	$96,700	
GS Locality Pay	("Rest of US" 10.9%)	10.9%	
O-3 with Dependents BAH Rate		$1,065	
In-state Tuition for Family Member		No	
In-state Tuition Continues if Member PCSs Out of State		No	

Education

This attribute defines the population in local school districts and identifies capacity. The pupil/teacher ratio, graduation rate, and composite SAT I/ACT scores provide a relative quality indicator of education. This attribute also attempts to give communities credit for the potential intellectual capital they provide.

NOTE: "MFR"--means a Memorandum For Record is on file at the installation/activity/agency to document problems in obtaining the required information. Reasons for not being able to obtain information may be that the school district refused to provide the information or the school district does not use or track the information. For

each entry, the number of school districts for which data are available of the total number of school districts reported, and the number of MFRs is indicated.

		Basis
School District(s) Capacity	72,854	19 of 19 districts
Students Enrolled	59,702	19 of 19 districts
Average Pupil/Teacher Ratio	17.2:1	19 of 19 districts
High School Students Enrolled	17,549	19 of 19 districts
Average High School Graduation Rate (US Avg 67.3%)	87.9%	19 of 19 districts
Average Composite SAT I Score (US Avg 1026)	1128	4 of 19 districts, 15 MFRs
Average ACT Score (US Avg 20.8)	22	19 of 19 districts
Available Graduate/PhD Programs	1	
Available Colleges and/or Universities	9	
Available Vocational and/or Technical Schools	4	

Employment

Unemployment and job growth rates provide an indicator of job availability in the local community. National rates from the Bureau of Labor Statistics are also provided. For each entry, the basis of the data (either MSA or number of counties in the MHA or the county of the installation) is indicated.

The unemployment rates for the last five years:

	1999	2000	2001	2002	2003
Local Data	3.5%	3.5%	4.9%	5.3%	6.3%
National	4.2%	4.0%	4.7%	5.8%	6.0%
Basis:	MSA	MSA	MSA	MSA	MSA

The annual job growth rate for the last five-years:

	1999	2000	2001	2002	2003
Local Data	1.3%	.4%	-3.3%	-1.8%	.3%
National	1.5%	2.4%	.03%	-.31%	.86%
Basis:	MSA	MSA	MSA	MSA	MSA

Housing

This attribute provides an indication of availability of housing, both sales and rental, in the local community. Note: According to the 2000 Census, Vacant Sale and Vacant Rental Units do not equal total Vacant Housing Units. Vacant housing units may also include units that are vacant but not on the market for sale or rent. For each entry, the basis of the data (either MSA or number of counties in the MHA or the county of the installation) is indicated.

Total Vacant Housing Units	16,355	Basis: MSA
Vacant Sale Units	2,745	

Vacant Rental Units	4,777	

Medical Providers

This attribute provides an indicator of availability of medical care for military and DoD civilians in the local community. The table reflects the raw number of physicians/beds and ratio of physicians/beds to population. The basis of the data (either MSA or number of counties in the MHA or the county of the installation) is indicated.

	# Physicians	# Beds	Population	
Local Community	1,079	1,377	452,851	Basis: MSA
Ratio	1:420	1:329		
National Ratio (2003)	1:421.2	1:373.7		

Safety/Crime

The local community's Uniform Crime Reports (UCR) Index for 2002 per 100,000 people and the national UCR based on information from the Federal Bureau of Investigation (FBI) for 2002 is provided. The basis of the data (either MSA or state) is indicated.

Local UCR	5,280.2	Basis: MSA
National UCR	4,118.8	

Transportation

Distance to an airport shows convenience and availability of airline transportation. Public transportation shows potential for members and DoD civilians to use it to commute to/from work under normal circumstances and for leisure.

Distance from NAVMARCORESCEN_BATTLE_CREEK_MI to nearest commercial airport: 22.0 miles
Is NAVMARCORESCEN_BATTLE_CREEK_MI served by regularly scheduled public transportation? Yes

Utilities

This attribute identifies a local community's water and sewer systems' ability to receive 1,000 additional people.

Does the local community's water system have the ability to meet an expanded need of an additional 1,000 people moving in the local community? Yes

Does the local community's sewer system have the ability to meet an expanded need of an additional 1,000 people moving in the local community? Yes

NAVMARCORESCEN_BESSEMER_AL, AL

Demographics

The following tables provide a short description of the area near the installation/activity. NAVMARCORESCEN_BESSEMER_AL is 18 miles from Birmingham, AL, the nearest city with a population of 100,000 or more. The nearest metropolitan statistical area (MSA) is

MSA	Population
Birmingham, AL MSA	921,106

The following entities comprise the military housing area (MHA):

County/City	Population
Jefferson	662047
Shelby	143293
St. Clair	64742
Total	870,082

Child Care

This attribute captures the number of nationally accredited child-care centers within the local community: 61

Cost of Living

Cost of Living provides a relative measure of cost of living in the local community. General Schedule (GS) Locality pay provides a relative scale to compare local salaries with government salaries and Basic Allowance for Housing (BAH) is an indicator of the local rental market. In-state tuition is an indicator of the support provided by the state for active duty family members to participate in higher-level education opportunities. For median household income and house value, the basis of the data (either MSA or number of counties in the MHA or the county of the installation) is indicated.

Median Household Income	(US Avg $41,994)	$39,278	Basis: MSA
Median House Value	(US Avg $119,600)	$99,400	
GS Locality Pay	("Rest of US" 10.9%)	10.9%	
O-3 with Dependents BAH Rate		$1,310	
In-state Tuition for Family Member		Yes	
In-state Tuition Continues if Member PCSs Out of State		No	

Education

This attribute defines the population in local school districts and identifies capacity. The pupil/teacher ratio, graduation rate, and composite SAT I/ACT scores provide a relative quality indicator of education. This attribute also attempts to give communities credit for the potential intellectual capital they provide.

NOTE: "MFR"--means a Memorandum For Record is on file at the installation/activity/agency to document problems in obtaining the required information. Reasons for not being able to obtain information may be that the

school district refused to provide the information or the school district does not use or track the information. For each entry, the number of school districts for which data are available of the total number of school districts reported, and the number of MFRs is indicated.

		Basis
School District(s) Capacity	111,650	9 of 9 districts
Students Enrolled	106,853	9 of 9 districts
Average Pupil/Teacher Ratio	15.1:1	9 of 9 districts
High School Students Enrolled	43,520	9 of 9 districts
Average High School Graduation Rate (US Avg 67.3%)	90.9%	9 of 9 districts
Average Composite SAT I Score (US Avg 1026)	1178	2 of 9 districts, 7 MFRs
Average ACT Score (US Avg 20.8)	20	9 of 9 districts
Available Graduate/PhD Programs	5	
Available Colleges and/or Universities	12	
Available Vocational and/or Technical Schools	1	

Employment

Unemployment and job growth rates provide an indicator of job availability in the local community. National rates from the Bureau of Labor Statistics are also provided. For each entry, the basis of the data (either MSA or number of counties in the MHA or the county of the installation) is indicated.

The unemployment rates for the last five years:

	1999	2000	2001	2002	2003
Local Data	3.1%	3.0%	3.4%	4.4%	4.5%
National	4.2%	4.0%	4.7%	5.8%	6.0%
Basis:	MSA	MSA	MSA	MSA	MSA

The annual job growth rate for the last five-years:

	1999	2000	2001	2002	2003
Local Data	- .9%	.8%	.2%	-2.4%	2.1%
National	1.5%	2.4%	.03%	-.31%	.86%
Basis:	MSA	MSA	MSA	MSA	MSA

Housing

This attribute provides an indication of availability of housing, both sales and rental, in the local community. Note: According to the 2000 Census, Vacant Sale and Vacant Rental Units do not equal total Vacant Housing Units. Vacant housing units may also include units that are vacant but not on the market for sale or rent. For each entry, the basis of the data (either MSA or number of counties in the MHA or the county of the installation) is indicated.

Total Vacant Housing Units	34,621	Basis:

Vacant Sale Units	6,197	MSA
Vacant Rental Units	12,619	

Medical Providers

This attribute provides an indicator of availability of medical care for military and DoD civilians in the local community. The table reflects the raw number of physicians/beds and ratio of physicians/beds to population. The basis of the data (either MSA or number of counties in the MHA or the county of the installation) is indicated.

	# Physicians	# Beds	Population	
Local Community	3,233	4,013	921,106	Basis: MSA
Ratio	1:285	1:230		
National Ratio (2003)	1:421.2	1:373.7		

Safety/Crime

The local community's Uniform Crime Reports (UCR) Index for 2002 per 100,000 people and the national UCR based on information from the Federal Bureau of Investigation (FBI) for 2002 is provided. The basis of the data (either MSA or state) is indicated.

Local UCR	4,689.7	Basis: MSA
National UCR	4,118.8	

Transportation

Distance to an airport shows convenience and availability of airline transportation. Public transportation shows potential for members and DoD civilians to use it to commute to/from work under normal circumstances and for leisure.

Distance from NAVMARCORESCEN_BESSEMER_AL to nearest commercial airport: 27.0 miles
Is NAVMARCORESCEN_BESSEMER_AL served by regularly scheduled public transportation? No

Utilities

This attribute identifies a local community's water and sewer systems' ability to receive 1,000 additional people.

Does the local community's water system have the ability to meet an expanded need of an additional 1,000 people moving in the local community? Yes

Does the local community's sewer system have the ability to meet an expanded need of an additional 1,000 people moving in the local community? Yes

NAVMARCORESCEN_BOISE_ID, ID

Demographics

The following tables provide a short description of the area near the installation/activity. NAVMARCORESCEN_BOISE_ID is within Boise, ID, the nearest city with a population of 100,000 or more. The nearest metropolitan statistical area (MSA) is

MSA	Population
Boise City, ID MSA	432,345

The following entities comprise the military housing area (MHA):

County/City	Population
Ada	300904
Canyon	131441
Total	432,345

Child Care

This attribute captures the number of nationally accredited child-care centers within the local community: 13

Cost of Living

Cost of Living provides a relative measure of cost of living in the local community. General Schedule (GS) Locality pay provides a relative scale to compare local salaries with government salaries and Basic Allowance for Housing (BAH) is an indicator of the local rental market. In-state tuition is an indicator of the support provided by the state for active duty family members to participate in higher-level education opportunities. For median household income and house value, the basis of the data (either MSA or number of counties in the MHA or the county of the installation) is indicated.

Median Household Income	(US Avg $41,994)	$42,570	Basis: MSA
Median House Value	(US Avg $119,600)	$117,800	
GS Locality Pay	("Rest of US" 10.9%)	10.9%	
O-3 with Dependents BAH Rate		$ 929	
In-state Tuition for Family Member		Yes	
In-state Tuition Continues if Member PCSs Out of State		Yes	

Education

This attribute defines the population in local school districts and identifies capacity. The pupil/teacher ratio, graduation rate, and composite SAT I/ACT scores provide a relative quality indicator of education. This attribute also attempts to give communities credit for the potential intellectual capital they provide.

NOTE: "MFR"--means a Memorandum For Record is on file at the installation/activity/agency to document problems in obtaining the required information. Reasons for not being able to obtain information may be that the school district refused to provide the information or the school district does not use or track the information. For

each entry, the number of school districts for which data are available of the total number of school districts reported, and the number of MFRs is indicated.

		Basis
School District(s) Capacity	77,122	5 of 5 districts
Students Enrolled	75,307	5 of 5 districts
Average Pupil/Teacher Ratio	18.7:1	5 of 5 districts
High School Students Enrolled	15,874	5 of 5 districts
Average High School Graduation Rate (US Avg 67.3%)	77.2%	5 of 5 districts
Average Composite SAT I Score (US Avg 1026)	545	5 of 5 districts
Average ACT Score (US Avg 20.8)	21	5 of 5 districts
Available Graduate/PhD Programs	5	
Available Colleges and/or Universities	5	
Available Vocational and/or Technical Schools	2	

Employment

Unemployment and job growth rates provide an indicator of job availability in the local community. National rates from the Bureau of Labor Statistics are also provided. For each entry, the basis of the data (either MSA or number of counties in the MHA or the county of the installation) is indicated.

The unemployment rates for the last five years:

	1999	2000	2001	2002	2003
Local Data	3.7%	3.4%	4.0%	5.4%	5.3%
National	4.2%	4.0%	4.7%	5.8%	6.0%
Basis:	MSA	MSA	MSA	MSA	MSA

The annual job growth rate for the last five-years:

	1999	2000	2001	2002	2003
Local Data	1.1%	4.2%	3.5%	-1.0%	- .5%
National	1.5%	2.4%	.03%	-.31%	.86%
Basis:	MSA	MSA	MSA	MSA	MSA

Housing

This attribute provides an indication of availability of housing, both sales and rental, in the local community. Note: According to the 2000 Census, Vacant Sale and Vacant Rental Units do not equal total Vacant Housing Units. Vacant housing units may also include units that are vacant but not on the market for sale or rent. For each entry, the basis of the data (either MSA or number of counties in the MHA or the county of the installation) is indicated.

Total Vacant Housing Units	8,055	Basis: MSA
Vacant Sale Units	2,545	
Vacant Rental Units	2,886	

Medical Providers

This attribute provides an indicator of availability of medical care for military and DoD civilians in the local community. The table reflects the raw number of physicians/beds and ratio of physicians/beds to population. The basis of the data (either MSA or number of counties in the MHA or the county of the installation) is indicated.

	# Physicians	# Beds	Population	
Local Community	955	1,038	432,345	Basis: MSA
Ratio	1:453	1:417		
National Ratio (2003)	1:421.2	1:373.7		

Safety/Crime

The local community's Uniform Crime Reports (UCR) Index for 2002 per 100,000 people and the national UCR based on information from the Federal Bureau of Investigation (FBI) for 2002 is provided. The basis of the data (either MSA or state) is indicated.

Local UCR	4,127.1	Basis: MSA
National UCR	4,118.8	

Transportation

Distance to an airport shows convenience and availability of airline transportation. Public transportation shows potential for members and DoD civilians to use it to commute to/from work under normal circumstances and for leisure.

Distance from NAVMARCORESCEN_BOISE_ID to nearest commercial airport: 3.0 miles
Is NAVMARCORESCEN_BOISE_ID served by regularly scheduled public transportation? No

Utilities

This attribute identifies a local community's water and sewer systems' ability to receive 1,000 additional people.

Does the local community's water system have the ability to meet an expanded need of an additional 1,000 people moving in the local community? Yes

Does the local community's sewer system have the ability to meet an expanded need of an additional 1,000 people moving in the local community? Yes

NAVMARCORESCEN_BUFFALO_NY, NY

Demographics

The following tables provide a short description of the area near the installation/activity. NAVMARCORESCEN_BUFFALO_NY is within Buffalo, NY, the nearest city with a population of 100,000 or more. The nearest metropolitan statistical area (MSA) is

MSA	Population
Buffalo-Niagara Falls, NY MSA	1,170,111

The following entities comprise the military housing area (MHA):

County/City	Population
Erie	950265
Niagara	219846
Total	1,170,111

Child Care

This attribute captures the number of nationally accredited child-care centers within the local community: 34

Cost of Living

Cost of Living provides a relative measure of cost of living in the local community. General Schedule (GS) Locality pay provides a relative scale to compare local salaries with government salaries and Basic Allowance for Housing (BAH) is an indicator of the local rental market. In-state tuition is an indicator of the support provided by the state for active duty family members to participate in higher-level education opportunities. For median household income and house value, the basis of the data (either MSA or number of counties in the MHA or the county of the installation) is indicated.

Median Household Income	(US Avg $41,994)	$38,488	Basis: MSA
Median House Value	(US Avg $119,600)	$89,100	
GS Locality Pay	("Rest of US" 10.9%)	10.9%	
O-3 with Dependents BAH Rate		$1,218	
In-state Tuition for Family Member		Yes	
In-state Tuition Continues if Member PCSs Out of State		No	

Education

This attribute defines the population in local school districts and identifies capacity. The pupil/teacher ratio, graduation rate, and composite SAT I/ACT scores provide a relative quality indicator of education. This attribute also attempts to give communities credit for the potential intellectual capital they provide.

NOTE: "MFR"--means a Memorandum For Record is on file at the installation/activity/agency to document problems in obtaining the required information. Reasons for not being able to obtain information may be that the school district refused to provide the information or the school district does not use or track the information. For

each entry, the number of school districts for which data are available of the total number of school districts reported, and the number of MFRs is indicated.

		Basis
School District(s) Capacity	45,000	1 of 1 district
Students Enrolled	41,625	1 of 1 district
Average Pupil/Teacher Ratio	19.0:1	1 of 1 district
High School Students Enrolled	12,383	1 of 1 district
Average High School Graduation Rate (US Avg 67.3%)	56.5%	1 of 1 district
Average Composite SAT I Score (US Avg 1026)	1006	1 of 1 district
Average ACT Score (US Avg 20.8)	22	1 of 1 district
Available Graduate/PhD Programs	11	
Available Colleges and/or Universities	15	
Available Vocational and/or Technical Schools	18	

Employment

Unemployment and job growth rates provide an indicator of job availability in the local community. National rates from the Bureau of Labor Statistics are also provided. For each entry, the basis of the data (either MSA or number of counties in the MHA or the county of the installation) is indicated.

The unemployment rates for the last five years:

	1999	2000	2001	2002	2003
Local Data	5.4%	4.9%	5.3%	6.0%	6.4%
National	4.2%	4.0%	4.7%	5.8%	6.0%
Basis:	MSA	MSA	MSA	MSA	MSA

The annual job growth rate for the last five-years:

	1999	2000	2001	2002	2003
Local Data	-1.3%	-1.6%	-1.5%	2.3%	- .4%
National	1.5%	2.4%	.03%	-.31%	.86%
Basis:	MSA	MSA	MSA	MSA	MSA

Housing

This attribute provides an indication of availability of housing, both sales and rental, in the local community. Note: According to the 2000 Census, Vacant Sale and Vacant Rental Units do not equal total Vacant Housing Units. Vacant housing units may also include units that are vacant but not on the market for sale or rent. For each entry, the basis of the data (either MSA or number of counties in the MHA or the county of the installation) is indicated.

Total Vacant Housing Units	42,864	Basis: MSA
Vacant Sale Units	6,207	
Vacant Rental Units	16,494	

Medical Providers

This attribute provides an indicator of availability of medical care for military and DoD civilians in the local community. The table reflects the raw number of physicians/beds and ratio of physicians/beds to population. The basis of the data (either MSA or number of counties in the MHA or the county of the installation) is indicated.

	# Physicians	# Beds	Population	
Local Community	3,266	4,826	1,170,111	Basis: MSA
Ratio	1:358	1:242		
National Ratio (2003)	1:421.2	1:373.7		

Safety/Crime

The local community's Uniform Crime Reports (UCR) Index for 2002 per 100,000 people and the national UCR based on information from the Federal Bureau of Investigation (FBI) for 2002 is provided. The basis of the data (either MSA or state) is indicated.

Local UCR	3,512.7	Basis: MSA
National UCR	4,118.8	

Transportation

Distance to an airport shows convenience and availability of airline transportation. Public transportation shows potential for members and DoD civilians to use it to commute to/from work under normal circumstances and for leisure.

Distance from NAVMARCORESCEN_BUFFALO_NY to nearest commercial airport: 10.0 miles
Is NAVMARCORESCEN_BUFFALO_NY served by regularly scheduled public transportation? Yes

Utilities

This attribute identifies a local community's water and sewer systems' ability to receive 1,000 additional people.

Does the local community's water system have the ability to meet an expanded need of an additional 1,000 people moving in the local community? Yes

Does the local community's sewer system have the ability to meet an expanded need of an additional 1,000 people moving in the local community? Yes

NAVMARCORESCEN_CHARLOTTE_NC, NC

Demographics

The following tables provide a short description of the area near the installation/activity. NAVMARCORESCEN_CHARLOTTE_NC is within Charlotte, NC, the nearest city with a population of 100,000 or more. The nearest metropolitan statistical area (MSA) is

MSA	Population
Charlotte-Gastonia-Rock Hill, NC-SC MSA	1,499,293

The following entities comprise the military housing area (MHA):

County/City	Population
Cabarrus	131063
Gaston	190365
Mecklenburg	695454
York	164614
Total	1,181,496

Child Care

This attribute captures the number of nationally accredited child-care centers within the local community: 31

Cost of Living

Cost of Living provides a relative measure of cost of living in the local community. General Schedule (GS) Locality pay provides a relative scale to compare local salaries with government salaries and Basic Allowance for Housing (BAH) is an indicator of the local rental market. In-state tuition is an indicator of the support provided by the state for active duty family members to participate in higher-level education opportunities. For median household income and house value, the basis of the data (either MSA or number of counties in the MHA or the county of the installation) is indicated.

Median Household Income	(US Avg $41,994)	$46,119	Basis: MSA
Median House Value	(US Avg $119,600)	$123,300	
GS Locality Pay	("Rest of US" 10.9%)	10.9%	
O-3 with Dependents BAH Rate		$1,084	
In-state Tuition for Family Member		Yes	
In-state Tuition Continues if Member PCSs Out of State		No	

Education

This attribute defines the population in local school districts and identifies capacity. The pupil/teacher ratio, graduation rate, and composite SAT I/ACT scores provide a relative quality indicator of education. This attribute also attempts to give communities credit for the potential intellectual capital they provide.

NOTE: "MFR"--means a Memorandum For Record is on file at the installation/activity/agency to document problems in obtaining the required information. Reasons for not being able to obtain information may be that the school district refused to provide the information or the school district does not use or track the information. For each entry, the number of school districts for which data are available of the total number of school districts reported, and the number of MFRs is indicated.

		Basis
School District(s) Capacity	54,644	4 of 4 districts
Students Enrolled	45,168	4 of 4 districts
Average Pupil/Teacher Ratio	15.6:1	4 of 4 districts
High School Students Enrolled	44,449	4 of 4 districts
Average High School Graduation Rate (US Avg 67.3%)	59.0%	4 of 4 districts
Average Composite SAT I Score (US Avg 1026)	1006	4 of 4 districts
Average ACT Score (US Avg 20.8)	23	1 of 4 districts, 3 MFRs
Available Graduate/PhD Programs	10	
Available Colleges and/or Universities	19	
Available Vocational and/or Technical Schools	3	

Employment

Unemployment and job growth rates provide an indicator of job availability in the local community. National rates from the Bureau of Labor Statistics are also provided. For each entry, the basis of the data (either MSA or number of counties in the MHA or the county of the installation) is indicated.

The unemployment rates for the last five years:

	1999	2000	2001	2002	2003
Local Data	2.5%	3.3%	5.1%	6.4%	6.7%
National	4.2%	4.0%	4.7%	5.8%	6.0%
Basis:	MSA	MSA	MSA	MSA	MSA

The annual job growth rate for the last five-years:

	1999	2000	2001	2002	2003
Local Data	4.0%	3.6%	- .3%	-2.0%	2.6%
National	1.5%	2.4%	.03%	-.31%	.86%
Basis:	MSA	MSA	MSA	MSA	MSA

Housing

This attribute provides an indication of availability of housing, both sales and rental, in the local community. Note: According to the 2000 Census, Vacant Sale and Vacant Rental Units do not equal total Vacant Housing Units. Vacant housing units may also include units that are vacant but not on the market for sale or rent. For each entry, the basis of the data (either MSA or number of counties in the MHA or the county of the installation) is indicated.

Total Vacant Housing Units	40,630	Basis: MSA
Vacant Sale Units	9,854	
Vacant Rental Units	16,510	

Medical Providers

This attribute provides an indicator of availability of medical care for military and DoD civilians in the local community. The table reflects the raw number of physicians/beds and ratio of physicians/beds to population. The basis of the data (either MSA or number of counties in the MHA or the county of the installation) is indicated.

	# Physicians	# Beds	Population	
Local Community	3,116	3,685	1,499,293	Basis: MSA
Ratio	1:481	1:407		
National Ratio (2003)	1:421.2	1:373.7		

Safety/Crime

The local community's Uniform Crime Reports (UCR) Index for 2002 per 100,000 people and the national UCR based on information from the Federal Bureau of Investigation (FBI) for 2002 is provided. The basis of the data (either MSA or state) is indicated.

Local UCR	4,721.4	Basis: state
National UCR	4,118.8	

Transportation

Distance to an airport shows convenience and availability of airline transportation. Public transportation shows potential for members and DoD civilians to use it to commute to/from work under normal circumstances and for leisure.

Distance from NAVMARCORESCEN_CHARLOTTE_NC to nearest commercial airport: 11.5 miles
Is NAVMARCORESCEN_CHARLOTTE_NC served by regularly scheduled public transportation? No

Utilities

This attribute identifies a local community's water and sewer systems' ability to receive 1,000 additional people.

Does the local community's water system have the ability to meet an expanded need of an additional 1,000 people moving in the local community? Yes

Does the local community's sewer system have the ability to meet an expanded need of an additional 1,000 people moving in the local community? Yes

NAVMARCORESCEN_CHATTANOOGA_TN, TN

Demographics

The following tables provide a short description of the area near the installation/activity. NAVMARCORESCEN_CHATTANOOGA_TN is 100 miles from Knoxville, TN, the nearest city with a population of 100,000 or more. The nearest metropolitan statistical area (MSA) is

MSA	Population
Chattanooga, TN-GA MSA	465,161

The following entities comprise the military housing area (MHA):

County/City	Population
Catoosa	53282
Dade	15154
Hamilton	307896
Marion	27776
Walker	61053
Total	465,161

Child Care

This attribute captures the number of nationally accredited child-care centers within the local community: 30

Cost of Living

Cost of Living provides a relative measure of cost of living in the local community. General Schedule (GS) Locality pay provides a relative scale to compare local salaries with government salaries and Basic Allowance for Housing (BAH) is an indicator of the local rental market. In-state tuition is an indicator of the support provided by the state for active duty family members to participate in higher-level education opportunities. For median household income and house value, the basis of the data (either MSA or number of counties in the MHA or the county of the installation) is indicated.

Median Household Income	(US Avg $41,994)	$37,411	Basis: MSA
Median House Value	(US Avg $119,600)	$89,500	
GS Locality Pay	("Rest of US" 10.9%)	10.9%	
O-3 with Dependents BAH Rate		$ 900	
In-state Tuition for Family Member		Yes	
In-state Tuition Continues if Member PCSs Out of State		Yes	

Education

This attribute defines the population in local school districts and identifies capacity. The pupil/teacher ratio, graduation rate, and composite SAT I/ACT scores provide a relative quality indicator of education. This attribute also attempts to give communities credit for the potential intellectual capital they provide.

NOTE: "MFR"--means a Memorandum For Record is on file at the installation/activity/agency to document problems in obtaining the required information. Reasons for not being able to obtain information may be that the school district refused to provide the information or the school district does not use or track the information. For each entry, the number of school districts for which data are available of the total number of school districts reported, and the number of MFRs is indicated.

		Basis
School District(s) Capacity	55,000	1 of 1 district
Students Enrolled	54,250	1 of 1 district
Average Pupil/Teacher Ratio	26.0:1	1 of 1 district
High School Students Enrolled	12,186	1 of 1 district
Average High School Graduation Rate (US Avg 67.3%)	90.0%	1 of 1 district
Average Composite SAT I Score (US Avg 1026)	1056	1 of 1 district
Average ACT Score (US Avg 20.8)	20	1 of 1 district
Available Graduate/PhD Programs	5	
Available Colleges and/or Universities	5	
Available Vocational and/or Technical Schools	6	

Employment

Unemployment and job growth rates provide an indicator of job availability in the local community. National rates from the Bureau of Labor Statistics are also provided. For each entry, the basis of the data (either MSA or number of counties in the MHA or the county of the installation) is indicated.

The unemployment rates for the last five years:

	1999	2000	2001	2002	2003
Local Data	3.5%	2.9%	3.2%	3.9%	3.9%
National	4.2%	4.0%	4.7%	5.8%	6.0%
Basis:	MSA	MSA	MSA	MSA	MSA

The annual job growth rate for the last five-years:

	1999	2000	2001	2002	2003
Local Data	3.9%	1.0%	- .2%	1.6%	- .4%
National	1.5%	2.4%	.03%	-.31%	.86%
Basis:	MSA	MSA	MSA	MSA	MSA

Housing

This attribute provides an indication of availability of housing, both sales and rental, in the local community. Note: According to the 2000 Census, Vacant Sale and Vacant Rental Units do not equal total Vacant Housing Units. Vacant housing units may also include units that are vacant but not on the market for sale or rent. For each entry, the basis of the data (either MSA or number of counties in the MHA or the county of the installation) is indicated.

Total Vacant Housing Units	15,283	Basis: MSA
Vacant Sale Units	3,177	
Vacant Rental Units	5,364	

Medical Providers

This attribute provides an indicator of availability of medical care for military and DoD civilians in the local community. The table reflects the raw number of physicians/beds and ratio of physicians/beds to population. The basis of the data (either MSA or number of counties in the MHA or the county of the installation) is indicated.

	# Physicians	# Beds	Population	
Local Community	1,153	1,642	465,161	Basis: MSA
Ratio	1:403	1:283		
National Ratio (2003)	1:421.2	1:373.7		

Safety/Crime

The local community's Uniform Crime Reports (UCR) Index for 2002 per 100,000 people and the national UCR based on information from the Federal Bureau of Investigation (FBI) for 2002 is provided. The basis of the data (either MSA or state) is indicated.

Local UCR	5,503.9	Basis: MSA
National UCR	4,118.8	

Transportation

Distance to an airport shows convenience and availability of airline transportation. Public transportation shows potential for members and DoD civilians to use it to commute to/from work under normal circumstances and for leisure.

Distance from NAVMARCORESCEN_CHATTANOOGA_TN to nearest commercial airport: 2.0 miles
Is NAVMARCORESCEN_CHATTANOOGA_TN served by regularly scheduled public transportation? No

Utilities

This attribute identifies a local community's water and sewer systems' ability to receive 1,000 additional people.

Does the local community's water system have the ability to meet an expanded need of an additional 1,000 people moving in the local community? Yes

Does the local community's sewer system have the ability to meet an expanded need of an additional 1,000 people moving in the local community? Yes

NAVMARCORESCEN_CINCINNATI_OH, OH

Demographics

The following tables provide a short description of the area near the installation/activity. NAVMARCORESCEN_CINCINNATI_OH is within Cincinnati, OH, the nearest city with a population of 100,000 or more. The nearest metropolitan statistical area (MSA) is

MSA	Population
Cincinnati, OH-KY-IN PMSA	1,646,395

The following entities comprise the military housing area (MHA):

County/City	Population
Boone	85991
Butler	332807
Campbell	88616
Clermont	177977
Hamilton	845303
Kenton	151464
Warren	158383
Total	1,840,541

Child Care

This attribute captures the number of nationally accredited child-care centers within the local community: 89

Cost of Living

Cost of Living provides a relative measure of cost of living in the local community. General Schedule (GS) Locality pay provides a relative scale to compare local salaries with government salaries and Basic Allowance for Housing (BAH) is an indicator of the local rental market. In-state tuition is an indicator of the support provided by the state for active duty family members to participate in higher-level education opportunities. For median household income and house value, the basis of the data (either MSA or number of counties in the MHA or the county of the installation) is indicated.

Median Household Income	(US Avg $41,994)	$44,248	Basis: MSA
Median House Value	(US Avg $119,600)	$115,100	
GS Locality Pay	("Rest of US" 10.9%)	15.1%	
O-3 with Dependents BAH Rate		$1,301	
In-state Tuition for Family Member		Yes	
In-state Tuition Continues if Member PCSs Out of State		Yes	

Education

This attribute defines the population in local school districts and identifies capacity. The pupil/teacher ratio, graduation rate, and composite SAT I/ACT scores provide a relative quality indicator of education. This attribute also attempts to give communities credit for the potential intellectual capital they provide.

NOTE: "MFR"--means a Memorandum For Record is on file at the installation/activity/agency to document problems in obtaining the required information. Reasons for not being able to obtain information may be that the school district refused to provide the information or the school district does not use or track the information. For each entry, the number of school districts for which data are available of the total number of school districts reported, and the number of MFRs is indicated.

		Basis
School District(s) Capacity		0 of 7 districts, 7 MFRs
Students Enrolled	248,642	7 of 7 districts
Average Pupil/Teacher Ratio	16.5:1	7 of 7 districts
High School Students Enrolled	64,877	4 of 7 districts, 3 MFRs
Average High School Graduation Rate (US Avg 67.3%)	84.0%	4 of 7 districts, 3 MFRs
Average Composite SAT I Score (US Avg 1026)	1053	4 of 7 districts, 3 MFRs
Average ACT Score (US Avg 20.8)	19	4 of 7 districts, 3 MFRs
Available Graduate/PhD Programs	7	
Available Colleges and/or Universities	13	
Available Vocational and/or Technical Schools	20	

Employment

Unemployment and job growth rates provide an indicator of job availability in the local community. National rates from the Bureau of Labor Statistics are also provided. For each entry, the basis of the data (either MSA or number of counties in the MHA or the county of the installation) is indicated.

The unemployment rates for the last five years:

	1999	2000	2001	2002	2003
Local Data	3.5%	3.4%	4.0%	4.9%	5.1%
National	4.2%	4.0%	4.7%	5.8%	6.0%
Basis:	MSA	MSA	MSA	MSA	MSA

The annual job growth rate for the last five-years:

	1999	2000	2001	2002	2003
Local Data	1.2%	.8%	.9%	-1.5%	1.6%
National	1.5%	2.4%	.03%	-.31%	.86%

Basis:	MSA	MSA	MSA	MSA	MSA

Housing

This attribute provides an indication of availability of housing, both sales and rental, in the local community. Note: According to the 2000 Census, Vacant Sale and Vacant Rental Units do not equal total Vacant Housing Units. Vacant housing units may also include units that are vacant but not on the market for sale or rent. For each entry, the basis of the data (either MSA or number of counties in the MHA or the county of the installation) is indicated.

Total Vacant Housing Units	45,915	Basis: MSA
Vacant Sale Units	7,458	
Vacant Rental Units	20,382	

Medical Providers

This attribute provides an indicator of availability of medical care for military and DoD civilians in the local community. The table reflects the raw number of physicians/beds and ratio of physicians/beds to population. The basis of the data (either MSA or number of counties in the MHA or the county of the installation) is indicated.

	# Physicians	# Beds	Population	
Local Community	4,673	3,657	1,646,395	Basis: MSA
Ratio	1:352	1:450		
National Ratio (2003)	1:421.2	1:373.7		

Safety/Crime

The local community's Uniform Crime Reports (UCR) Index for 2002 per 100,000 people and the national UCR based on information from the Federal Bureau of Investigation (FBI) for 2002 is provided. The basis of the data (either MSA or state) is indicated.

Local UCR	4,541.6	Basis: MSA
National UCR	4,118.8	

Transportation

Distance to an airport shows convenience and availability of airline transportation. Public transportation shows potential for members and DoD civilians to use it to commute to/from work under normal circumstances and for leisure.

Distance from NAVMARCORESCEN_CINCINNATI_OH to nearest commercial airport: 18.0 miles
Is NAVMARCORESCEN_CINCINNATI_OH served by regularly scheduled public transportation? Yes

Utilities

This attribute identifies a local community's water and sewer systems' ability to receive 1,000 additional people.

Does the local community's water system have the ability to meet an expanded need of an additional 1,000 people moving in the local community? Yes

Does the local community's sewer system have the ability to meet an expanded need of an additional 1,000 people moving in the local community? Yes

NAVMARCORESCEN_COLUMBUS_OH, OH

Demographics

The following tables provide a short description of the area near the installation/activity. NAVMARCORESCEN_COLUMBUS_OH is within Columbus, OH, the nearest city with a population of 100,000 or more. The nearest metropolitan statistical area (MSA) is

MSA	Population
Columbus, OH MSA	1,540,157

The following entities comprise the military housing area (MHA):

County/City	Population
Delaware	109989
Fairfield	122759
Franklin	1068978
Licking	145491
Madison	40213
Pickaway	52727
Total	1,540,157

Child Care

This attribute captures the number of nationally accredited child-care centers within the local community: 60

Cost of Living

Cost of Living provides a relative measure of cost of living in the local community. General Schedule (GS) Locality pay provides a relative scale to compare local salaries with government salaries and Basic Allowance for Housing (BAH) is an indicator of the local rental market. In-state tuition is an indicator of the support provided by the state for active duty family members to participate in higher-level education opportunities. For median household income and house value, the basis of the data (either MSA or number of counties in the MHA or the county of the installation) is indicated.

Median Household Income	(US Avg $41,994)	$44,782	Basis: MSA
Median House Value	(US Avg $119,600)	$120,900	
GS Locality Pay	("Rest of US" 10.9%)	13.1%	
O-3 with Dependents BAH Rate		$1,056	
In-state Tuition for Family Member		Yes	
In-state Tuition Continues if Member PCSs Out of State		Yes	

Education

This attribute defines the population in local school districts and identifies capacity. The pupil/teacher ratio, graduation rate, and composite SAT I/ACT scores provide a relative quality indicator of education. This attribute also attempts to give communities credit for the potential intellectual capital they provide.

NOTE: "MFR"--means a Memorandum For Record is on file at the installation/activity/agency to document problems in obtaining the required information. Reasons for not being able to obtain information may be that the school district refused to provide the information or the school district does not use or track the information. For each entry, the number of school districts for which data are available of the total number of school districts reported, and the number of MFRs is indicated.

		Basis
School District(s) Capacity	202,995	16 of 16 districts
Students Enrolled	174,716	16 of 16 districts
Average Pupil/Teacher Ratio	15.0:1	16 of 16 districts
High School Students Enrolled	37,825	16 of 16 districts
Average High School Graduation Rate (US Avg 67.3%)	81.2%	16 of 16 districts
Average Composite SAT I Score (US Avg 1026)	1048	16 of 16 districts
Average ACT Score (US Avg 20.8)	21	16 of 16 districts
Available Graduate/PhD Programs	5	
Available Colleges and/or Universities	14	
Available Vocational and/or Technical Schools	14	

Employment

Unemployment and job growth rates provide an indicator of job availability in the local community. National rates from the Bureau of Labor Statistics are also provided. For each entry, the basis of the data (either MSA or number of counties in the MHA or the county of the installation) is indicated.

The unemployment rates for the last five years:

	1999	2000	2001	2002	2003
Local Data	2.6%	2.5%	2.8%	4.4%	4.9%
National	4.2%	4.0%	4.7%	5.8%	6.0%
Basis:	MSA	MSA	MSA	MSA	MSA

The annual job growth rate for the last five-years:

	1999	2000	2001	2002	2003
Local Data	2.5%	2.2%	3.0%	- .9%	.3%
National	1.5%	2.4%	.03%	-.31%	.86%
Basis:	MSA	MSA	MSA	MSA	MSA

Housing

This attribute provides an indication of availability of housing, both sales and rental, in the local community. Note: According to the 2000 Census, Vacant Sale and Vacant Rental Units do not equal total Vacant Housing Units. Vacant housing units may also include units that are vacant but not on the market for sale or rent. For each entry, the basis of the data (either MSA or number of counties in the MHA or the county of the installation) is indicated.

Total Vacant Housing Units	42,310	Basis: MSA
Vacant Sale Units	8,043	
Vacant Rental Units	20,605	

Medical Providers

This attribute provides an indicator of availability of medical care for military and DoD civilians in the local community. The table reflects the raw number of physicians/beds and ratio of physicians/beds to population. The basis of the data (either MSA or number of counties in the MHA or the county of the installation) is indicated.

	# Physicians	# Beds	Population	
Local Community	4,365	3,870	1,540,157	Basis: MSA
Ratio	1:353	1:398		
National Ratio (2003)	1:421.2	1:373.7		

Safety/Crime

The local community's Uniform Crime Reports (UCR) Index for 2002 per 100,000 people and the national UCR based on information from the Federal Bureau of Investigation (FBI) for 2002 is provided. The basis of the data (either MSA or state) is indicated.

Local UCR	6,233.5	Basis: MSA
National UCR	4,118.8	

Transportation

Distance to an airport shows convenience and availability of airline transportation. Public transportation shows potential for members and DoD civilians to use it to commute to/from work under normal circumstances and for leisure.

Distance from NAVMARCORESCEN_COLUMBUS_OH to nearest commercial airport: .8 miles
Is NAVMARCORESCEN_COLUMBUS_OH served by regularly scheduled public transportation? No

Utilities

This attribute identifies a local community's water and sewer systems' ability to receive 1,000 additional people.

Does the local community's water system have the ability to meet an expanded need of an additional 1,000 people moving in the local community? Yes

Does the local community's sewer system have the ability to meet an expanded need of an additional 1,000 people moving in the local community? Yes

NAVMARCORESCEN_DES_MOINES_IA, IA

Demographics

The following tables provide a short description of the area near the installation/activity. NAVMARCORESCEN_DES_MOINES_IA is 134 miles from Cedar Rapids, IA, the nearest city with a population of 100,000 or more. The nearest metropolitan statistical area (MSA) is

MSA	Population
Des Moines, IA MSA	456,022

The following entities comprise the military housing area (MHA):

County/City	Population
Polk	374601
Warren	40671
Total	415,272

Child Care

This attribute captures the number of nationally accredited child-care centers within the local community: 16

Cost of Living

Cost of Living provides a relative measure of cost of living in the local community. General Schedule (GS) Locality pay provides a relative scale to compare local salaries with government salaries and Basic Allowance for Housing (BAH) is an indicator of the local rental market. In-state tuition is an indicator of the support provided by the state for active duty family members to participate in higher-level education opportunities. For median household income and house value, the basis of the data (either MSA or number of counties in the MHA or the county of the installation) is indicated.

Median Household Income	(US Avg $41,994)	$46,651	Basis: MSA
Median House Value	(US Avg $119,600)	$103,300	
GS Locality Pay	("Rest of US" 10.9%)	10.9%	
O-3 with Dependents BAH Rate		$1,039	
In-state Tuition for Family Member		Yes	
In-state Tuition Continues if Member PCSs Out of State		Yes	

Education

This attribute defines the population in local school districts and identifies capacity. The pupil/teacher ratio, graduation rate, and composite SAT I/ACT scores provide a relative quality indicator of education. This attribute also attempts to give communities credit for the potential intellectual capital they provide.

NOTE: "MFR"--means a Memorandum For Record is on file at the installation/activity/agency to document problems in obtaining the required information. Reasons for not being able to obtain information may be that the school district refused to provide the information or the school district does not use or track the information. For

each entry, the number of school districts for which data are available of the total number of school districts reported, and the number of MFRs is indicated.

		Basis
School District(s) Capacity	345,000	1 of 1 district
Students Enrolled	32,150	1 of 1 district
Average Pupil/Teacher Ratio	23.0:1	1 of 1 district
High School Students Enrolled	7,132	1 of 1 district
Average High School Graduation Rate (US Avg 67.3%)	78.0%	1 of 1 district
Average Composite SAT I Score (US Avg 1026)		0 of 1 district, 1 MFR
Average ACT Score (US Avg 20.8)	18	1 of 1 district
Available Graduate/PhD Programs	2	
Available Colleges and/or Universities	9	
Available Vocational and/or Technical Schools	2	

Employment

Unemployment and job growth rates provide an indicator of job availability in the local community. National rates from the Bureau of Labor Statistics are also provided. For each entry, the basis of the data (either MSA or number of counties in the MHA or the county of the installation) is indicated.

The unemployment rates for the last five years:

	1999	2000	2001	2002	2003
Local Data	1.9%	2.0%	2.5%	3.4%	3.9%
National	4.2%	4.0%	4.7%	5.8%	6.0%
Basis:	MSA	MSA	MSA	MSA	MSA

The annual job growth rate for the last five-years:

	1999	2000	2001	2002	2003
Local Data	.5%	.3%	1.9%	2.3%	-2.1%
National	1.5%	2.4%	.03%	-.31%	.86%
Basis:	MSA	MSA	MSA	MSA	MSA

Housing

This attribute provides an indication of availability of housing, both sales and rental, in the local community. Note: According to the 2000 Census, Vacant Sale and Vacant Rental Units do not equal total Vacant Housing Units. Vacant housing units may also include units that are vacant but not on the market for sale or rent. For each entry, the basis of the data (either MSA or number of counties in the MHA or the county of the installation) is indicated.

Total Vacant Housing Units	8,861	Basis: MSA
Vacant Sale Units	2,500	

Vacant Rental Units	3,731	

Medical Providers

This attribute provides an indicator of availability of medical care for military and DoD civilians in the local community. The table reflects the raw number of physicians/beds and ratio of physicians/beds to population. The basis of the data (either MSA or number of counties in the MHA or the county of the installation) is indicated.

	# Physicians	# Beds	Population	
Local Community	1,225	1,441	456,022	Basis: MSA
Ratio	1:372	1:316		
National Ratio (2003)	1:421.2	1:373.7		

Safety/Crime

The local community's Uniform Crime Reports (UCR) Index for 2002 per 100,000 people and the national UCR based on information from the Federal Bureau of Investigation (FBI) for 2002 is provided. The basis of the data (either MSA or state) is indicated.

Local UCR	4,822.7	Basis: MSA
National UCR	4,118.8	

Transportation

Distance to an airport shows convenience and availability of airline transportation. Public transportation shows potential for members and DoD civilians to use it to commute to/from work under normal circumstances and for leisure.

Distance from NAVMARCORESCEN_DES_MOINES_IA to nearest commercial airport: 2.0 miles
Is NAVMARCORESCEN_DES_MOINES_IA served by regularly scheduled public transportation? Yes

Utilities

This attribute identifies a local community's water and sewer systems' ability to receive 1,000 additional people.

Does the local community's water system have the ability to meet an expanded need of an additional 1,000 people moving in the local community? Yes

Does the local community's sewer system have the ability to meet an expanded need of an additional 1,000 people moving in the local community? Yes

NAVMARCORESCEN_EBENSBURG_PA, PA

Demographics

The following tables provide a short description of the area near the installation/activity. NAVMARCORESCEN_EBENSBURG_PA is 76 miles from Pittsburgh, PA, the nearest city with a population of 100,000 or more. The nearest metropolitan statistical area (MSA) is

MSA	Population
Johnstown, PA MSA	232,621

The following entities comprise the military housing area (MHA):

County/City	Population
Cambria	152598
Somerset	80023
Total	232,621

Child Care

This attribute captures the number of nationally accredited child-care centers within the local community: 2

Cost of Living

Cost of Living provides a relative measure of cost of living in the local community. General Schedule (GS) Locality pay provides a relative scale to compare local salaries with government salaries and Basic Allowance for Housing (BAH) is an indicator of the local rental market. In-state tuition is an indicator of the support provided by the state for active duty family members to participate in higher-level education opportunities. For median household income and house value, the basis of the data (either MSA or number of counties in the MHA or the county of the installation) is indicated.

Median Household Income	(US Avg $41,994)	$30,442	Basis: MSA
Median House Value	(US Avg $119,600)	$65,200	
GS Locality Pay	("Rest of US" 10.9%)	10.9%	
O-3 with Dependents BAH Rate		$ 901	
In-state Tuition for Family Member		Yes	
In-state Tuition Continues if Member PCSs Out of State		No	

Education

This attribute defines the population in local school districts and identifies capacity. The pupil/teacher ratio, graduation rate, and composite SAT I/ACT scores provide a relative quality indicator of education. This attribute also attempts to give communities credit for the potential intellectual capital they provide.

NOTE: "MFR"--means a Memorandum For Record is on file at the installation/activity/agency to document problems in obtaining the required information. Reasons for not being able to obtain information may be that the school district refused to provide the information or the school district does not use or track the information. For

each entry, the number of school districts for which data are available of the total number of school districts reported, and the number of MFRs is indicated.

		Basis
School District(s) Capacity	45,201	18 of 21 districts, 3 MFRs
Students Enrolled	40,311	21 of 21 districts
Average Pupil/Teacher Ratio	15.4:1	21 of 21 districts
High School Students Enrolled	12,604	21 of 21 districts
Average High School Graduation Rate (US Avg 67.3%)	95.1%	18 of 21 districts, 3 MFRs
Average Composite SAT I Score (US Avg 1026)	974	17 of 21 districts, 4 MFRs
Average ACT Score (US Avg 20.8)	20	12 of 21 districts, 9 MFRs
Available Graduate/PhD Programs	7	
Available Colleges and/or Universities	11	
Available Vocational and/or Technical Schools	7	

Employment

Unemployment and job growth rates provide an indicator of job availability in the local community. National rates from the Bureau of Labor Statistics are also provided. For each entry, the basis of the data (either MSA or number of counties in the MHA or the county of the installation) is indicated.

The unemployment rates for the last five years:

	1999	2000	2001	2002	2003
Local Data	5.8%	6.5%	6.6%	7.2%	6.9%
National	4.2%	4.0%	4.7%	5.8%	6.0%
Basis:	MSA	MSA	MSA	MSA	MSA

The annual job growth rate for the last five-years:

	1999	2000	2001	2002	2003
Local Data	1.1%	-1.3%	.1%	- .6%	-1.3%
National	1.5%	2.4%	.03%	-.31%	.86%
Basis:	MSA	MSA	MSA	MSA	MSA

Housing

This attribute provides an indication of availability of housing, both sales and rental, in the local community. Note: According to the 2000 Census, Vacant Sale and Vacant Rental Units do not equal total Vacant Housing Units. Vacant housing units may also include units that are vacant but not on the market for sale or rent. For each entry, the basis of the data (either MSA or number of counties in the MHA or the county of the installation) is indicated.

Total Vacant Housing Units	11,206	Basis: MSA
Vacant Sale Units	1,322	
Vacant Rental Units	2,070	

Medical Providers

This attribute provides an indicator of availability of medical care for military and DoD civilians in the local community. The table reflects the raw number of physicians/beds and ratio of physicians/beds to population. The basis of the data (either MSA or number of counties in the MHA or the county of the installation) is indicated.

	# Physicians	# Beds	Population	
Local Community	504	828	232,621	Basis: MSA
Ratio	1:462	1:281		
National Ratio (2003)	1:421.2	1:373.7		

Safety/Crime

The local community's Uniform Crime Reports (UCR) Index for 2002 per 100,000 people and the national UCR based on information from the Federal Bureau of Investigation (FBI) for 2002 is provided. The basis of the data (either MSA or state) is indicated.

Local UCR	1,973.9	Basis: MSA
National UCR	4,118.8	

Transportation

Distance to an airport shows convenience and availability of airline transportation. Public transportation shows potential for members and DoD civilians to use it to commute to/from work under normal circumstances and for leisure.

Distance from NAVMARCORESCEN_EBENSBURG_PA to nearest commercial airport: 18.0 miles
Is NAVMARCORESCEN_EBENSBURG_PA served by regularly scheduled public transportation? Yes

Utilities

This attribute identifies a local community's water and sewer systems' ability to receive 1,000 additional people.

Does the local community's water system have the ability to meet an expanded need of an additional 1,000 people moving in the local community? Yes

Does the local community's sewer system have the ability to meet an expanded need of an additional 1,000 people moving in the local community? Yes

NAVMARCORESCEN_ENCINO_CA, CA

Demographics

The following tables provide a short description of the area near the installation/activity. NAVMARCORESCEN_ENCINO_CA is 19.67 miles from Los Angeles, CA, the nearest city with a population of 100,000 or more. The nearest metropolitan statistical area (MSA) is

MSA	Population
Los Angeles-Long Beach, CA PMSA	9,519,338

The following entities comprise the military housing area (MHA):

County/City	Population
Los Angeles	9519338
Orange	2846289
San Bernardino	1709434
Ventura	753197
Total	14,828,258

Child Care

This attribute captures the number of nationally accredited child-care centers within the local community: 206

Cost of Living

Cost of Living provides a relative measure of cost of living in the local community. General Schedule (GS) Locality pay provides a relative scale to compare local salaries with government salaries and Basic Allowance for Housing (BAH) is an indicator of the local rental market. In-state tuition is an indicator of the support provided by the state for active duty family members to participate in higher-level education opportunities. For median household income and house value, the basis of the data (either MSA or number of counties in the MHA or the county of the installation) is indicated.

Median Household Income	(US Avg $41,994)	$42,189	Basis: MSA
Median House Value	(US Avg $119,600)	$209,300	
GS Locality Pay	("Rest of US" 10.9%)	20.1%	
O-3 with Dependents BAH Rate		$2,039	
In-state Tuition for Family Member		Yes	
In-state Tuition Continues if Member PCSs Out of State		No	

Education

This attribute defines the population in local school districts and identifies capacity. The pupil/teacher ratio, graduation rate, and composite SAT I/ACT scores provide a relative quality indicator of education. This attribute also attempts to give communities credit for the potential intellectual capital they provide.

NOTE: "MFR"--means a Memorandum For Record is on file at the installation/activity/agency to document problems in obtaining the required information. Reasons for not being able to obtain information may be that the school district refused to provide the information or the school district does not use or track the information. For each entry, the number of school districts for which data are available of the total number of school districts reported, and the number of MFRs is indicated.

		Basis
School District(s) Capacity		0 of 1 district, 1 MFR
Students Enrolled	1,681,787	1 of 1 district
Average Pupil/Teacher Ratio	21.6:1	1 of 1 district
High School Students Enrolled	163,449	1 of 1 district
Average High School Graduation Rate (US Avg 67.3%)	51.0%	1 of 1 district
Average Composite SAT I Score (US Avg 1026)	972	1 of 1 district
Average ACT Score (US Avg 20.8)	18	1 of 1 district
Available Graduate/PhD Programs	34	
Available Colleges and/or Universities	45	
Available Vocational and/or Technical Schools	11	

Employment

Unemployment and job growth rates provide an indicator of job availability in the local community. National rates from the Bureau of Labor Statistics are also provided. For each entry, the basis of the data (either MSA or number of counties in the MHA or the county of the installation) is indicated.

The unemployment rates for the last five years:

	1999	2000	2001	2002	2003
Local Data	5.9%	5.3%	5.7%	6.8%	7.0%
National	4.2%	4.0%	4.7%	5.8%	6.0%
Basis:	MSA	MSA	MSA	MSA	MSA

The annual job growth rate for the last five-years:

	1999	2000	2001	2002	2003
Local Data	.9%	3.0%	1.9%	- .9%	- .3%
National	1.5%	2.4%	.03%	-.31%	.86%
Basis:	MSA	MSA	MSA	MSA	MSA

Housing

This attribute provides an indication of availability of housing, both sales and rental, in the local community. Note: According to the 2000 Census, Vacant Sale and Vacant Rental Units do not equal total Vacant Housing Units. Vacant housing units may also include units that are vacant but not on the market for sale or rent. For each entry, the basis of the data (either MSA or number of counties in the MHA or the county of the installation) is indicated.

Total Vacant Housing Units	137,135	Basis: 1 of 4 counties
Vacant Sale Units	28,827	
Vacant Rental Units	61,369	

Medical Providers

This attribute provides an indicator of availability of medical care for military and DoD civilians in the local community. The table reflects the raw number of physicians/beds and ratio of physicians/beds to population. The basis of the data (either MSA or number of counties in the MHA or the county of the installation) is indicated.

	# Physicians	# Beds	Population	
Local Community	23,498	22,398	9,519,338	Basis: MSA
Ratio	1:405	1:425		
National Ratio (2003)	1:421.2	1:373.7		

Safety/Crime

The local community's Uniform Crime Reports (UCR) Index for 2002 per 100,000 people and the national UCR based on information from the Federal Bureau of Investigation (FBI) for 2002 is provided. The basis of the data (either MSA or state) is indicated.

Local UCR	3,998.3	Basis: MSA
National UCR	4,118.8	

Transportation

Distance to an airport shows convenience and availability of airline transportation. Public transportation shows potential for members and DoD civilians to use it to commute to/from work under normal circumstances and for leisure.

Distance from NAVMARCORESCEN_ENCINO_CA to nearest commercial airport: 12.0 miles
Is NAVMARCORESCEN_ENCINO_CA served by regularly scheduled public transportation? Yes

Utilities

This attribute identifies a local community's water and sewer systems' ability to receive 1,000 additional people.

Does the local community's water system have the ability to meet an expanded need of an additional 1,000 people moving in the local community? Yes

Does the local community's sewer system have the ability to meet an expanded need of an additional 1,000 people moving in the local community? Yes

NAVMARCORESCEN_ERIE_PA, PA

Demographics

The following tables provide a short description of the area near the installation/activity. NAVMARCORESCEN_ERIE_PA is within Erie, PA, the nearest city with a population of 100,000 or more. The nearest metropolitan statistical area (MSA) is

MSA	Population
Erie, PA MSA	280,843

The following entities comprise the military housing area (MHA):

County/City	Population
Erie	280843
Total	280,843

Child Care

This attribute captures the number of nationally accredited child-care centers within the local community: 7

Cost of Living

Cost of Living provides a relative measure of cost of living in the local community. General Schedule (GS) Locality pay provides a relative scale to compare local salaries with government salaries and Basic Allowance for Housing (BAH) is an indicator of the local rental market. In-state tuition is an indicator of the support provided by the state for active duty family members to participate in higher-level education opportunities. For median household income and house value, the basis of the data (either MSA or number of counties in the MHA or the county of the installation) is indicated.

Median Household Income	(US Avg $41,994)	$36,627	Basis: MSA
Median House Value	(US Avg $119,600)	$85,300	
GS Locality Pay	("Rest of US" 10.9%)	10.9%	
O-3 with Dependents BAH Rate		$ 880	
In-state Tuition for Family Member		Yes	
In-state Tuition Continues if Member PCSs Out of State		No	

Education

This attribute defines the population in local school districts and identifies capacity. The pupil/teacher ratio, graduation rate, and composite SAT I/ACT scores provide a relative quality indicator of education. This attribute also attempts to give communities credit for the potential intellectual capital they provide.

NOTE: "MFR"--means a Memorandum For Record is on file at the installation/activity/agency to document problems in obtaining the required information. Reasons for not being able to obtain information may be that the school district refused to provide the information or the school district does not use or track the information. For

each entry, the number of school districts for which data are available of the total number of school districts reported, and the number of MFRs is indicated.

		Basis
School District(s) Capacity	40,220	11 of 11 districts
Students Enrolled	37,893	11 of 11 districts
Average Pupil/Teacher Ratio	16.5:1	11 of 11 districts
High School Students Enrolled	12,788	11 of 11 districts
Average High School Graduation Rate (US Avg 67.3%)	89.0%	11 of 11 districts
Average Composite SAT I Score (US Avg 1026)	994	11 of 11 districts
Average ACT Score (US Avg 20.8)	19	11 of 11 districts
Available Graduate/PhD Programs	5	
Available Colleges and/or Universities	4	
Available Vocational and/or Technical Schools	6	

Employment

Unemployment and job growth rates provide an indicator of job availability in the local community. National rates from the Bureau of Labor Statistics are also provided. For each entry, the basis of the data (either MSA or number of counties in the MHA or the county of the installation) is indicated.

The unemployment rates for the last five years:

	1999	2000	2001	2002	2003
Local Data	5.0%	4.9%	5.8%	7.4%	6.9%
National	4.2%	4.0%	4.7%	5.8%	6.0%
Basis:	MSA	MSA	MSA	MSA	MSA

The annual job growth rate for the last five-years:

	1999	2000	2001	2002	2003
Local Data	1.7%	- .3%	- .7%	- .5%	-2.6%
National	1.5%	2.4%	.03%	-.31%	.86%
Basis:	MSA	MSA	MSA	MSA	MSA

Housing

This attribute provides an indication of availability of housing, both sales and rental, in the local community. Note: According to the 2000 Census, Vacant Sale and Vacant Rental Units do not equal total Vacant Housing Units. Vacant housing units may also include units that are vacant but not on the market for sale or rent. For each entry, the basis of the data (either MSA or number of counties in the MHA or the county of the installation) is indicated.

Total Vacant Housing Units	7,815	Basis: MSA
Vacant Sale Units	1,418	
Vacant Rental Units	2,870	

Medical Providers

This attribute provides an indicator of availability of medical care for military and DoD civilians in the local community. The table reflects the raw number of physicians/beds and ratio of physicians/beds to population. The basis of the data (either MSA or number of counties in the MHA or the county of the installation) is indicated.

	# Physicians	# Beds	Population	
Local Community	660	946	280,843	Basis: MSA
Ratio	1:426	1:297		
National Ratio (2003)	1:421.2	1:373.7		

Safety/Crime

The local community's Uniform Crime Reports (UCR) Index for 2002 per 100,000 people and the national UCR based on information from the Federal Bureau of Investigation (FBI) for 2002 is provided. The basis of the data (either MSA or state) is indicated.

Local UCR	2,516.3	Basis: MSA
National UCR	4,118.8	

Transportation

Distance to an airport shows convenience and availability of airline transportation. Public transportation shows potential for members and DoD civilians to use it to commute to/from work under normal circumstances and for leisure.

Distance from NAVMARCORESCEN_ERIE_PA to nearest commercial airport: 12.0 miles
Is NAVMARCORESCEN_ERIE_PA served by regularly scheduled public transportation? Yes

Utilities

This attribute identifies a local community's water and sewer systems' ability to receive 1,000 additional people.

Does the local community's water system have the ability to meet an expanded need of an additional 1,000 people moving in the local community? Yes

Does the local community's sewer system have the ability to meet an expanded need of an additional 1,000 people moving in the local community? Yes

NAVMARCORESCEN_EUGENE_OR, OR

Demographics

The following tables provide a short description of the area near the installation/activity. NAVMARCORESCEN_EUGENE_OR is within Eugene, OR, the nearest city with a population of 100,000 or more. The nearest metropolitan statistical area (MSA) is

MSA	Population
Eugene-Springfield, OR MSA	322,959

The following entities comprise the military housing area (MHA):

County/City	Population
Lane	322959
Total	322,959

Child Care

This attribute captures the number of nationally accredited child-care centers within the local community: 5

Cost of Living

Cost of Living provides a relative measure of cost of living in the local community. General Schedule (GS) Locality pay provides a relative scale to compare local salaries with government salaries and Basic Allowance for Housing (BAH) is an indicator of the local rental market. In-state tuition is an indicator of the support provided by the state for active duty family members to participate in higher-level education opportunities. For median household income and house value, the basis of the data (either MSA or number of counties in the MHA or the county of the installation) is indicated.

Median Household Income	(US Avg $41,994)	$36,942	Basis: MSA
Median House Value	(US Avg $119,600)	$141,000	
GS Locality Pay	("Rest of US" 10.9%)	10.9%	
O-3 with Dependents BAH Rate		$1,054	
In-state Tuition for Family Member		Yes	
In-state Tuition Continues if Member PCSs Out of State		Yes	

Education

This attribute defines the population in local school districts and identifies capacity. The pupil/teacher ratio, graduation rate, and composite SAT I/ACT scores provide a relative quality indicator of education. This attribute also attempts to give communities credit for the potential intellectual capital they provide.

NOTE: "MFR"--means a Memorandum For Record is on file at the installation/activity/agency to document problems in obtaining the required information. Reasons for not being able to obtain information may be that the school district refused to provide the information or the school district does not use or track the information. For

each entry, the number of school districts for which data are available of the total number of school districts reported, and the number of MFRs is indicated.

		Basis
School District(s) Capacity	47,658	14 of 14 districts
Students Enrolled	41,798	14 of 14 districts
Average Pupil/Teacher Ratio	21.2:1	14 of 14 districts
High School Students Enrolled	14,571	14 of 14 districts
Average High School Graduation Rate (US Avg 67.3%)	92.1%	14 of 14 districts
Average Composite SAT I Score (US Avg 1026)	1075	14 of 14 districts
Average ACT Score (US Avg 20.8)	23	1 of 14 districts, 13 MFRs
Available Graduate/PhD Programs	3	
Available Colleges and/or Universities	3	
Available Vocational and/or Technical Schools	3	

Employment

Unemployment and job growth rates provide an indicator of job availability in the local community. National rates from the Bureau of Labor Statistics are also provided. For each entry, the basis of the data (either MSA or number of counties in the MHA or the county of the installation) is indicated.

The unemployment rates for the last five years:

	1999	2000	2001	2002	2003
Local Data	5.5%	5.1%	6.8%	6.8%	7.8%
National	4.2%	4.0%	4.7%	5.8%	6.0%
Basis:	MSA	MSA	MSA	MSA	MSA

The annual job growth rate for the last five-years:

	1999	2000	2001	2002	2003
Local Data	.2%	2.4%	-2.9%	1.6%	.1%
National	1.5%	2.4%	.03%	-.31%	.86%
Basis:	MSA	MSA	MSA	MSA	MSA

Housing

This attribute provides an indication of availability of housing, both sales and rental, in the local community. Note: According to the 2000 Census, Vacant Sale and Vacant Rental Units do not equal total Vacant Housing Units. Vacant housing units may also include units that are vacant but not on the market for sale or rent. For each entry, the basis of the data (either MSA or number of counties in the MHA or the county of the installation) is indicated.

Total Vacant Housing Units	8,493	Basis: MSA
Vacant Sale Units	1,793	

Vacant Rental Units	3,510	

Medical Providers

This attribute provides an indicator of availability of medical care for military and DoD civilians in the local community. The table reflects the raw number of physicians/beds and ratio of physicians/beds to population. The basis of the data (either MSA or number of counties in the MHA or the county of the installation) is indicated.

	# Physicians	# Beds	Population	
Local Community	703	581	322,959	Basis: MSA
Ratio	1:459	1:556		
National Ratio (2003)	1:421.2	1:373.7		

Safety/Crime

The local community's Uniform Crime Reports (UCR) Index for 2002 per 100,000 people and the national UCR based on information from the Federal Bureau of Investigation (FBI) for 2002 is provided. The basis of the data (either MSA or state) is indicated.

Local UCR	5,014.0	Basis: MSA
National UCR	4,118.8	

Transportation

Distance to an airport shows convenience and availability of airline transportation. Public transportation shows potential for members and DoD civilians to use it to commute to/from work under normal circumstances and for leisure.

Distance from NAVMARCORESCEN_EUGENE_OR to nearest commercial airport: 8.3 miles
Is NAVMARCORESCEN_EUGENE_OR served by regularly scheduled public transportation? Yes

Utilities

This attribute identifies a local community's water and sewer systems' ability to receive 1,000 additional people.

Does the local community's water system have the ability to meet an expanded need of an additional 1,000 people moving in the local community? Yes

Does the local community's sewer system have the ability to meet an expanded need of an additional 1,000 people moving in the local community? Yes

NAVMARCORESCEN_GRAND_RAPIDS_MI, MI

Demographics

The following tables provide a short description of the area near the installation/activity. NAVMARCORESCEN_GRAND_RAPIDS_MI is within Grand Rapids, MI, the nearest city with a population of 100,000 or more. The nearest metropolitan statistical area (MSA) is

MSA	Population
Grand Rapids-Muskegon-Holland, MI MSA	1,088,514

The following entities comprise the military housing area (MHA):

County/City	Population
Kent	574335
Ottawa	238314
Total	812,649

Child Care

This attribute captures the number of nationally accredited child-care centers within the local community: 19

Cost of Living

Cost of Living provides a relative measure of cost of living in the local community. General Schedule (GS) Locality pay provides a relative scale to compare local salaries with government salaries and Basic Allowance for Housing (BAH) is an indicator of the local rental market. In-state tuition is an indicator of the support provided by the state for active duty family members to participate in higher-level education opportunities. For median household income and house value, the basis of the data (either MSA or number of counties in the MHA or the county of the installation) is indicated.

Median Household Income	(US Avg $41,994)	$46,116	Basis: MSA
Median House Value	(US Avg $119,600)	$114,800	
GS Locality Pay	("Rest of US" 10.9%)	10.9%	
O-3 with Dependents BAH Rate		$1,078	
In-state Tuition for Family Member		No	
In-state Tuition Continues if Member PCSs Out of State		No	

Education

This attribute defines the population in local school districts and identifies capacity. The pupil/teacher ratio, graduation rate, and composite SAT I/ACT scores provide a relative quality indicator of education. This attribute also attempts to give communities credit for the potential intellectual capital they provide.

NOTE: "MFR"--means a Memorandum For Record is on file at the installation/activity/agency to document problems in obtaining the required information. Reasons for not being able to obtain information may be that the

school district refused to provide the information or the school district does not use or track the information. For each entry, the number of school districts for which data are available of the total number of school districts reported, and the number of MFRs is indicated.

		Basis
School District(s) Capacity	94,965	20 of 24 districts, 4 MFRs
Students Enrolled	108,102	24 of 24 districts
Average Pupil/Teacher Ratio	17.4:1	24 of 24 districts
High School Students Enrolled	34,476	24 of 24 districts
Average High School Graduation Rate (US Avg 67.3%)	90.8%	24 of 24 districts
Average Composite SAT I Score (US Avg 1026)	1215	1 of 24 districts, 23 MFRs
Average ACT Score (US Avg 20.8)	22	1 of 24 districts, 23 MFRs
Available Graduate/PhD Programs	7	
Available Colleges and/or Universities	16	
Available Vocational and/or Technical Schools	8	

Employment

Unemployment and job growth rates provide an indicator of job availability in the local community. National rates from the Bureau of Labor Statistics are also provided. For each entry, the basis of the data (either MSA or number of counties in the MHA or the county of the installation) is indicated.

The unemployment rates for the last five years:

	1999	2000	2001	2002	2003
Local Data	3.2%	3.1%	5.0%	6.4%	7.7%
National	4.2%	4.0%	4.7%	5.8%	6.0%
Basis:	MSA	MSA	MSA	MSA	MSA

The annual job growth rate for the last five-years:

	1999	2000	2001	2002	2003
Local Data	3.1%	1.7%	-1.6%	-4.0%	-1.2%
National	1.5%	2.4%	.03%	-.31%	.86%
Basis:	MSA	MSA	MSA	MSA	MSA

Housing

This attribute provides an indication of availability of housing, both sales and rental, in the local community. Note: According to the 2000 Census, Vacant Sale and Vacant Rental Units do not equal total Vacant Housing Units. Vacant housing units may also include units that are vacant but not on the market for sale or rent. For each entry, the basis of the data (either MSA or number of counties in the MHA or the county of the installation) is indicated.

Total Vacant Housing Units	26,657	Basis: MSA
Vacant Sale Units	4,876	
Vacant Rental Units	6,835	

Medical Providers

This attribute provides an indicator of availability of medical care for military and DoD civilians in the local community. The table reflects the raw number of physicians/beds and ratio of physicians/beds to population. The basis of the data (either MSA or number of counties in the MHA or the county of the installation) is indicated.

	# Physicians	# Beds	Population	
Local Community	2,285	2,164	1,088,514	Basis: MSA
Ratio	1:476	1:503		
National Ratio (2003)	1:421.2	1:373.7		

Safety/Crime

The local community's Uniform Crime Reports (UCR) Index for 2002 per 100,000 people and the national UCR based on information from the Federal Bureau of Investigation (FBI) for 2002 is provided. The basis of the data (either MSA or state) is indicated.

Local UCR	3,760.5	Basis: MSA
National UCR	4,118.8	

Transportation

Distance to an airport shows convenience and availability of airline transportation. Public transportation shows potential for members and DoD civilians to use it to commute to/from work under normal circumstances and for leisure.

Distance from NAVMARCORESCEN_GRAND_RAPIDS_MI to nearest commercial airport: 17.0 miles
Is NAVMARCORESCEN_GRAND_RAPIDS_MI served by regularly scheduled public transportation? Yes

Utilities

This attribute identifies a local community's water and sewer systems' ability to receive 1,000 additional people.

Does the local community's water system have the ability to meet an expanded need of an additional 1,000 people moving in the local community? Yes

Does the local community's sewer system have the ability to meet an expanded need of an additional 1,000 people moving in the local community? Yes

NAVMARCORESCEN_GREEN_BAY_WI, WI

Demographics

The following tables provide a short description of the area near the installation/activity. NAVMARCORESCEN_GREEN_BAY_WI is within Green Bay, WI, the nearest city with a population of 100,000 or more. The nearest metropolitan statistical area (MSA) is

MSA	Population
Green Bay, WI MSA	226,778

The following entities comprise the military housing area (MHA):

County/City	Population
Brown	226778
Kewaunee	20187
Total	246,965

Child Care

This attribute captures the number of nationally accredited child-care centers within the local community: 15

Cost of Living

Cost of Living provides a relative measure of cost of living in the local community. General Schedule (GS) Locality pay provides a relative scale to compare local salaries with government salaries and Basic Allowance for Housing (BAH) is an indicator of the local rental market. In-state tuition is an indicator of the support provided by the state for active duty family members to participate in higher-level education opportunities. For median household income and house value, the basis of the data (either MSA or number of counties in the MHA or the county of the installation) is indicated.

Median Household Income	(US Avg $41,994)	$46,447	Basis: MSA
Median House Value	(US Avg $119,600)	$116,100	
GS Locality Pay	("Rest of US" 10.9%)	10.9%	
O-3 with Dependents BAH Rate		$ 984	
In-state Tuition for Family Member		Yes	
In-state Tuition Continues if Member PCSs Out of State		No	

Education

This attribute defines the population in local school districts and identifies capacity. The pupil/teacher ratio, graduation rate, and composite SAT I/ACT scores provide a relative quality indicator of education. This attribute also attempts to give communities credit for the potential intellectual capital they provide.

NOTE: "MFR"--means a Memorandum For Record is on file at the installation/activity/agency to document problems in obtaining the required information. Reasons for not being able to obtain information may be that the school district refused to provide the information or the school district does not use or track the information. For

each entry, the number of school districts for which data are available of the total number of school districts reported, and the number of MFRs is indicated.

		Basis
School District(s) Capacity	41,950	8 of 8 districts
Students Enrolled	39,454	8 of 8 districts
Average Pupil/Teacher Ratio	12.6:1	8 of 8 districts
High School Students Enrolled	12,618	8 of 8 districts
Average High School Graduation Rate (US Avg 67.3%)	93.6%	8 of 8 districts
Average Composite SAT I Score (US Avg 1026)	1161	8 of 8 districts
Average ACT Score (US Avg 20.8)	22	8 of 8 districts
Available Graduate/PhD Programs	2	
Available Colleges and/or Universities	7	
Available Vocational and/or Technical Schools	10	

Employment

Unemployment and job growth rates provide an indicator of job availability in the local community. National rates from the Bureau of Labor Statistics are also provided. For each entry, the basis of the data (either MSA or number of counties in the MHA or the county of the installation) is indicated.

The unemployment rates for the last five years:

	1999	2000	2001	2002	2003
Local Data	2.3%	2.7%	3.8%	5.0%	5.0%
National	4.2%	4.0%	4.7%	5.8%	6.0%
Basis:	MSA	MSA	MSA	MSA	MSA

The annual job growth rate for the last five-years:

	1999	2000	2001	2002	2003
Local Data	.7%	1.3%	1.1%	- .1%	3.2%
National	1.5%	2.4%	.03%	-.31%	.86%
Basis:	MSA	MSA	MSA	MSA	MSA

Housing

This attribute provides an indication of availability of housing, both sales and rental, in the local community. Note: According to the 2000 Census, Vacant Sale and Vacant Rental Units do not equal total Vacant Housing Units. Vacant housing units may also include units that are vacant but not on the market for sale or rent. For each entry, the basis of the data (either MSA or number of counties in the MHA or the county of the installation) is indicated.

Total Vacant Housing Units	2,904	Basis: MSA
Vacant Sale Units	554	
Vacant Rental Units	1,272	

Medical Providers

This attribute provides an indicator of availability of medical care for military and DoD civilians in the local community. The table reflects the raw number of physicians/beds and ratio of physicians/beds to population. The basis of the data (either MSA or number of counties in the MHA or the county of the installation) is indicated.

	# Physicians	# Beds	Population	
Local Community	507	554	226,778	Basis: MSA
Ratio	1:447	1:409		
National Ratio (2003)	1:421.2	1:373.7		

Safety/Crime

The local community's Uniform Crime Reports (UCR) Index for 2002 per 100,000 people and the national UCR based on information from the Federal Bureau of Investigation (FBI) for 2002 is provided. The basis of the data (either MSA or state) is indicated.

Local UCR	2,892.4	Basis: MSA
National UCR	4,118.8	

Transportation

Distance to an airport shows convenience and availability of airline transportation. Public transportation shows potential for members and DoD civilians to use it to commute to/from work under normal circumstances and for leisure.

Distance from NAVMARCORESCEN_GREEN_BAY_WI to nearest commercial airport: 2.7 miles
Is NAVMARCORESCEN_GREEN_BAY_WI served by regularly scheduled public transportation? Yes

Utilities

This attribute identifies a local community's water and sewer systems' ability to receive 1,000 additional people.

Does the local community's water system have the ability to meet an expanded need of an additional 1,000 people moving in the local community? Yes

Does the local community's sewer system have the ability to meet an expanded need of an additional 1,000 people moving in the local community? Yes

NAVMARCORESCEN_GREENSBORO_NC, NC

Demographics

The following tables provide a short description of the area near the installation/activity. NAVMARCORESCEN_GREENSBORO_NC is within Greensboro, NC, the nearest city with a population of 100,000 or more. The nearest metropolitan statistical area (MSA) is

MSA	Population
Greensboro--Winston-Salem--High Point, NC MSA	1,251,509

The following entities comprise the military housing area (MHA):

County/City	Population
Alamance	130800
Forsyth	306067
Guilford	421048
Total	857,915

Child Care

This attribute captures the number of nationally accredited child-care centers within the local community: 3

Cost of Living

Cost of Living provides a relative measure of cost of living in the local community. General Schedule (GS) Locality pay provides a relative scale to compare local salaries with government salaries and Basic Allowance for Housing (BAH) is an indicator of the local rental market. In-state tuition is an indicator of the support provided by the state for active duty family members to participate in higher-level education opportunities. For median household income and house value, the basis of the data (either MSA or number of counties in the MHA or the county of the installation) is indicated.

Median Household Income	(US Avg $41,994)	$42,618	Basis: MSA
Median House Value	(US Avg $119,600)	$116,900	
GS Locality Pay	("Rest of US" 10.9%)	10.9%	
O-3 with Dependents BAH Rate		$1,053	
In-state Tuition for Family Member		Yes	
In-state Tuition Continues if Member PCSs Out of State		No	

Education

This attribute defines the population in local school districts and identifies capacity. The pupil/teacher ratio, graduation rate, and composite SAT I/ACT scores provide a relative quality indicator of education. This attribute also attempts to give communities credit for the potential intellectual capital they provide.

NOTE: "MFR"--means a Memorandum For Record is on file at the installation/activity/agency to document problems in obtaining the required information. Reasons for not being able to obtain information may be that the school district refused to provide the information or the school district does not use or track the information. For each entry, the number of school districts for which data are available of the total number of school districts reported, and the number of MFRs is indicated.

		Basis
School District(s) Capacity	119,403	2 of 2 districts
Students Enrolled	113,828	2 of 2 districts
Average Pupil/Teacher Ratio	17.8:1	2 of 2 districts
High School Students Enrolled	30,517	2 of 2 districts
Average High School Graduation Rate (US Avg 67.3%)	78.7%	2 of 2 districts
Average Composite SAT I Score (US Avg 1026)	1000	2 of 2 districts
Average ACT Score (US Avg 20.8)		0 of 2 districts, 2 MFRs
Available Graduate/PhD Programs	6	
Available Colleges and/or Universities	8	
Available Vocational and/or Technical Schools	0	

Employment

Unemployment and job growth rates provide an indicator of job availability in the local community. National rates from the Bureau of Labor Statistics are also provided. For each entry, the basis of the data (either MSA or number of counties in the MHA or the county of the installation) is indicated.

The unemployment rates for the last five years:

	1999	2000	2001	2002	2003
Local Data	2.4%	2.9%	4.9%	6.2%	6.2%
National	4.2%	4.0%	4.7%	5.8%	6.0%
Basis:	MSA	MSA	MSA	MSA	MSA

The annual job growth rate for the last five-years:

	1999	2000	2001	2002	2003
Local Data	1.8%	1.5%	-1.3%	-2.3%	1.0%
National	1.5%	2.4%	.03%	-.31%	.86%
Basis:	MSA	MSA	MSA	MSA	MSA

Housing

This attribute provides an indication of availability of housing, both sales and rental, in the local community. Note: According to the 2000 Census, Vacant Sale and Vacant Rental Units do not equal total Vacant Housing Units. Vacant housing units may also include units that are vacant but not on the market for sale or rent. For each entry, the basis of the data (either MSA or number of counties in the MHA or the county of the installation) is indicated.

Total Vacant Housing Units	37,086	Basis: MSA
Vacant Sale Units	7,477	
Vacant Rental Units	13,855	

Medical Providers

This attribute provides an indicator of availability of medical care for military and DoD civilians in the local community. The table reflects the raw number of physicians/beds and ratio of physicians/beds to population. The basis of the data (either MSA or number of counties in the MHA or the county of the installation) is indicated.

	# Physicians	# Beds	Population	
Local Community	3,033	4,054	1,251,509	Basis: MSA
Ratio	1:413	1:309		
National Ratio (2003)	1:421.2	1:373.7		

Safety/Crime

The local community's Uniform Crime Reports (UCR) Index for 2002 per 100,000 people and the national UCR based on information from the Federal Bureau of Investigation (FBI) for 2002 is provided. The basis of the data (either MSA or state) is indicated.

Local UCR	4,937.0	Basis: MSA
National UCR	4,118.8	

Transportation

Distance to an airport shows convenience and availability of airline transportation. Public transportation shows potential for members and DoD civilians to use it to commute to/from work under normal circumstances and for leisure.

Distance from NAVMARCORESCEN_GREENSBORO_NC to nearest commercial airport: 4.0 miles
Is NAVMARCORESCEN_GREENSBORO_NC served by regularly scheduled public transportation? Yes

Utilities

This attribute identifies a local community's water and sewer systems' ability to receive 1,000 additional people.

Does the local community's water system have the ability to meet an expanded need of an additional 1,000 people moving in the local community? Yes

Does the local community's sewer system have the ability to meet an expanded need of an additional 1,000 people moving in the local community? Yes

NAVMARCORESCEN_GREENVILLE_SC, SC

Demographics

The following tables provide a short description of the area near the installation/activity. NAVMARCORESCEN_GREENVILLE_SC is 93 miles from Columbia, SC, the nearest city with a population of 100,000 or more. The nearest metropolitan statistical area (MSA) is

MSA	Population
Greenville-Spartanburg-Anderson, SC MSA	962,441

The following entities comprise the military housing area (MHA):

County/City	Population
Anderson	165740
Greenville	379616
Oconee	66215
Pickens	110757
Spartanburg	253791
Total	976,119

Child Care

This attribute captures the number of nationally accredited child-care centers within the local community: 15

Cost of Living

Cost of Living provides a relative measure of cost of living in the local community. General Schedule (GS) Locality pay provides a relative scale to compare local salaries with government salaries and Basic Allowance for Housing (BAH) is an indicator of the local rental market. In-state tuition is an indicator of the support provided by the state for active duty family members to participate in higher-level education opportunities. For median household income and house value, the basis of the data (either MSA or number of counties in the MHA or the county of the installation) is indicated.

Median Household Income	(US Avg $41,994)	$38,458	Basis: MSA
Median House Value	(US Avg $119,600)	$97,200	
GS Locality Pay	("Rest of US" 10.9%)	10.9%	
O-3 with Dependents BAH Rate		$1,038	
In-state Tuition for Family Member		Yes	
In-state Tuition Continues if Member PCSs Out of State		No	

Education

This attribute defines the population in local school districts and identifies capacity. The pupil/teacher ratio, graduation rate, and composite SAT I/ACT scores provide a relative quality indicator of education. This attribute also attempts to give communities credit for the potential intellectual capital they provide.

NOTE: "MFR"--means a Memorandum For Record is on file at the installation/activity/agency to document problems in obtaining the required information. Reasons for not being able to obtain information may be that the school district refused to provide the information or the school district does not use or track the information. For each entry, the number of school districts for which data are available of the total number of school districts reported, and the number of MFRs is indicated.

		Basis
School District(s) Capacity	97	1 of 1 district
Students Enrolled	62,918	1 of 1 district
Average Pupil/Teacher Ratio	24.9:1	1 of 1 district
High School Students Enrolled		1 of district
Average High School Graduation Rate (US Avg 67.3%)		1 of district
Average Composite SAT I Score (US Avg 1026)		1 of district
Average ACT Score (US Avg 20.8)		0 of district, 1 MFR
Available Graduate/PhD Programs	6	
Available Colleges and/or Universities	6	
Available Vocational and/or Technical Schools	2	

Employment

Unemployment and job growth rates provide an indicator of job availability in the local community. National rates from the Bureau of Labor Statistics are also provided. For each entry, the basis of the data (either MSA or number of counties in the MHA or the county of the installation) is indicated.

The unemployment rates for the last five years:

	1999	2000	2001	2002	2003
Local Data	3.3%	2.6%	4.5%	5.7%	6.2%
National	4.2%	4.0%	4.7%	5.8%	6.0%
Basis:	MSA	MSA	MSA	MSA	MSA

The annual job growth rate for the last five-years:

	1999	2000	2001	2002	2003
Local Data	-1.5%	1.3%	-2.8%	-2.1%	2.4%
National	1.5%	2.4%	.03%	-.31%	.86%
Basis:	MSA	MSA	MSA	MSA	MSA

Housing

This attribute provides an indication of availability of housing, both sales and rental, in the local community. Note: According to the 2000 Census, Vacant Sale and Vacant Rental Units do not equal total Vacant Housing Units. Vacant housing units may also include units that are vacant but not on the market for sale or rent. For

each entry, the basis of the data (either MSA or number of counties in the MHA or the county of the installation) is indicated.

Total Vacant Housing Units	36,661	Basis: MSA
Vacant Sale Units	7,082	
Vacant Rental Units	13,373	

Medical Providers

This attribute provides an indicator of availability of medical care for military and DoD civilians in the local community. The table reflects the raw number of physicians/beds and ratio of physicians/beds to population. The basis of the data (either MSA or number of counties in the MHA or the county of the installation) is indicated.

	# Physicians	# Beds	Population	
Local Community	2,121	2,462	962,441	Basis: MSA
Ratio	1:454	1:391		
National Ratio (2003)	1:421.2	1:373.7		

Safety/Crime

The local community's Uniform Crime Reports (UCR) Index for 2002 per 100,000 people and the national UCR based on information from the Federal Bureau of Investigation (FBI) for 2002 is provided. The basis of the data (either MSA or state) is indicated.

Local UCR	4,725.8	Basis: MSA
National UCR	4,118.8	

Transportation

Distance to an airport shows convenience and availability of airline transportation. Public transportation shows potential for members and DoD civilians to use it to commute to/from work under normal circumstances and for leisure.

Distance from NAVMARCORESCEN_GREENVILLE_SC to nearest commercial airport: 15.2 miles
Is NAVMARCORESCEN_GREENVILLE_SC served by regularly scheduled public transportation? No

Utilities

This attribute identifies a local community's water and sewer systems' ability to receive 1,000 additional people.

Does the local community's water system have the ability to meet an expanded need of an additional 1,000 people moving in the local community? Yes

Does the local community's sewer system have the ability to meet an expanded need of an additional 1,000 people moving in the local community? Yes

NAVMARCORESCEN_HARRISBURG_PA, PA

Demographics

The following tables provide a short description of the area near the installation/activity. NAVMARCORESCEN_HARRISBURG_PA is 9 miles from Mechanicsburg, PA, the nearest city with a population of 100,000 or more. The nearest metropolitan statistical area (MSA) is

MSA	Population
Harrisburg-Lebanon-Carlisle, PA MSA	629,401

The following entities comprise the military housing area (MHA):

County/City	Population
Cumberland	213674
Dauphin	251798
Lancaster	470658
Lebanon	120327
Perry	43602
York	381751
Total	1,481,810

Child Care

This attribute captures the number of nationally accredited child-care centers within the local community: 43

Cost of Living

Cost of Living provides a relative measure of cost of living in the local community. General Schedule (GS) Locality pay provides a relative scale to compare local salaries with government salaries and Basic Allowance for Housing (BAH) is an indicator of the local rental market. In-state tuition is an indicator of the support provided by the state for active duty family members to participate in higher-level education opportunities. For median household income and house value, the basis of the data (either MSA or number of counties in the MHA or the county of the installation) is indicated.

Median Household Income	(US Avg $41,994)	$43,022	Basis: MSA
Median House Value	(US Avg $119,600)	$107,500	
GS Locality Pay	("Rest of US" 10.9%)	10.9%	
O-3 with Dependents BAH Rate		$1,169	
In-state Tuition for Family Member		Yes	
In-state Tuition Continues if Member PCSs Out of State		No	

Education

This attribute defines the population in local school districts and identifies capacity. The pupil/teacher ratio, graduation rate, and composite SAT I/ACT scores provide a relative quality indicator of education. This attribute also attempts to give communities credit for the potential intellectual capital they provide.

NOTE: "MFR"--means a Memorandum For Record is on file at the installation/activity/agency to document problems in obtaining the required information. Reasons for not being able to obtain information may be that the school district refused to provide the information or the school district does not use or track the information. For each entry, the number of school districts for which data are available of the total number of school districts reported, and the number of MFRs is indicated.

		Basis
School District(s) Capacity	8,000	1 of 1 district
Students Enrolled	7,404	1 of 1 district
Average Pupil/Teacher Ratio	15.6:1	1 of 1 district
High School Students Enrolled	907	1 of 1 district
Average High School Graduation Rate (US Avg 67.3%)	88.1%	1 of 1 district
Average Composite SAT I Score (US Avg 1026)	901	1 of 1 district
Average ACT Score (US Avg 20.8)	22	1 of 1 district
Available Graduate/PhD Programs	10	
Available Colleges and/or Universities	6	
Available Vocational and/or Technical Schools	7	

Employment

Unemployment and job growth rates provide an indicator of job availability in the local community. National rates from the Bureau of Labor Statistics are also provided. For each entry, the basis of the data (either MSA or number of counties in the MHA or the county of the installation) is indicated.

The unemployment rates for the last five years:

	1999	2000	2001	2002	2003
Local Data	3.3%	2.7%	3.4%	4.0%	3.8%
National	4.2%	4.0%	4.7%	5.8%	6.0%
Basis:	MSA	MSA	MSA	MSA	MSA

The annual job growth rate for the last five-years:

	1999	2000	2001	2002	2003
Local Data	- .2%	- .7%	1.4%	1.7%	-1.3%
National	1.5%	2.4%	.03%	-.31%	.86%
Basis:	MSA	MSA	MSA	MSA	MSA

Housing

This attribute provides an indication of availability of housing, both sales and rental, in the local community. Note: According to the 2000 Census, Vacant Sale and Vacant Rental Units do not equal total Vacant Housing Units. Vacant housing units may also include units that are vacant but not on the market for sale or rent. For each entry, the basis of the data (either MSA or number of counties in the MHA or the county of the installation) is indicated.

Total Vacant Housing Units	17,414	Basis: MSA
Vacant Sale Units	3,596	
Vacant Rental Units	6,427	

Medical Providers

This attribute provides an indicator of availability of medical care for military and DoD civilians in the local community. The table reflects the raw number of physicians/beds and ratio of physicians/beds to population. The basis of the data (either MSA or number of counties in the MHA or the county of the installation) is indicated.

	# Physicians	# Beds	Population	
Local Community	1,977	1,530	629,401	Basis: MSA
Ratio	1:318	1:411		
National Ratio (2003)	1:421.2	1:373.7		

Safety/Crime

The local community's Uniform Crime Reports (UCR) Index for 2002 per 100,000 people and the national UCR based on information from the Federal Bureau of Investigation (FBI) for 2002 is provided. The basis of the data (either MSA or state) is indicated.

Local UCR	2,563.4	Basis: MSA
National UCR	4,118.8	

Transportation

Distance to an airport shows convenience and availability of airline transportation. Public transportation shows potential for members and DoD civilians to use it to commute to/from work under normal circumstances and for leisure.

Distance from NAVMARCORESCEN_HARRISBURG_PA to nearest commercial airport: 20.0 miles
Is NAVMARCORESCEN_HARRISBURG_PA served by regularly scheduled public transportation? Yes

Utilities

This attribute identifies a local community's water and sewer systems' ability to receive 1,000 additional people.

Does the local community's water system have the ability to meet an expanded need of an additional 1,000 people moving in the local community? Yes

Does the local community's sewer system have the ability to meet an expanded need of an additional 1,000 people moving in the local community? Yes

NAVMARCORESCEN_HOUSTON_TX, TX

Demographics

The following tables provide a short description of the area near the installation/activity. NAVMARCORESCEN_HOUSTON_TX is within Houston, TX, the nearest city with a population of 100,000 or more. The nearest metropolitan statistical area (MSA) is

MSA	Population
Houston, TX PMSA	4,177,646

The following entities comprise the military housing area (MHA):

County/City	Population
Brazoria	241767
Fort Bend	354452
Galveston	250158
Harris	3400578
Montgomery	293768
Waller	32663
Total	4,573,386

Child Care

This attribute captures the number of nationally accredited child-care centers within the local community: 107

Cost of Living

Cost of Living provides a relative measure of cost of living in the local community. General Schedule (GS) Locality pay provides a relative scale to compare local salaries with government salaries and Basic Allowance for Housing (BAH) is an indicator of the local rental market. In-state tuition is an indicator of the support provided by the state for active duty family members to participate in higher-level education opportunities. For median household income and house value, the basis of the data (either MSA or number of counties in the MHA or the county of the installation) is indicated.

Median Household Income	(US Avg $41,994)	$44,655	Basis: MSA
Median House Value	(US Avg $119,600)	$90,200	
GS Locality Pay	("Rest of US" 10.9%)	23.1%	
O-3 with Dependents BAH Rate		$1,558	
In-state Tuition for Family Member		Yes	
In-state Tuition Continues if Member PCSs Out of State		Yes	

Education

This attribute defines the population in local school districts and identifies capacity. The pupil/teacher ratio, graduation rate, and composite SAT I/ACT scores provide a relative quality indicator of education. This attribute also attempts to give communities credit for the potential intellectual capital they provide.

NOTE: "MFR"--means a Memorandum For Record is on file at the installation/activity/agency to document problems in obtaining the required information. Reasons for not being able to obtain information may be that the school district refused to provide the information or the school district does not use or track the information. For each entry, the number of school districts for which data are available of the total number of school districts reported, and the number of MFRs is indicated.

		Basis
School District(s) Capacity	17,360	20 of 20 districts
Students Enrolled	753,399	20 of 20 districts
Average Pupil/Teacher Ratio	15.8:1	20 of 20 districts
High School Students Enrolled	197,316	20 of 20 districts
Average High School Graduation Rate (US Avg 67.3%)	83.2%	20 of 20 districts
Average Composite SAT I Score (US Avg 1026)	990	20 of 20 districts
Average ACT Score (US Avg 20.8)	20	20 of 20 districts
Available Graduate/PhD Programs	11	
Available Colleges and/or Universities	7	
Available Vocational and/or Technical Schools	51	

Employment

Unemployment and job growth rates provide an indicator of job availability in the local community. National rates from the Bureau of Labor Statistics are also provided. For each entry, the basis of the data (either MSA or number of counties in the MHA or the county of the installation) is indicated.

The unemployment rates for the last five years:

	1999	2000	2001	2002	2003
Local Data	4.5%	4.1%	4.3%	5.9%	6.9%
National	4.2%	4.0%	4.7%	5.8%	6.0%
Basis:	MSA	MSA	MSA	MSA	MSA

The annual job growth rate for the last five-years:

	1999	2000	2001	2002	2003
Local Data	.9%	1.3%	1.8%	.4%	1.3%
National	1.5%	2.4%	.03%	-.31%	.86%
Basis:	MSA	MSA	MSA	MSA	MSA

Housing

This attribute provides an indication of availability of housing, both sales and rental, in the local community. Note: According to the 2000 Census, Vacant Sale and Vacant Rental Units do not equal total Vacant Housing Units. Vacant housing units may also include units that are vacant but not on the market for sale or rent. For each entry, the basis of the data (either MSA or number of counties in the MHA or the county of the installation) is indicated.

Total Vacant Housing Units	112,876	Basis: MSA
Vacant Sale Units	17,605	
Vacant Rental Units	57,897	

Medical Providers

This attribute provides an indicator of availability of medical care for military and DoD civilians in the local community. The table reflects the raw number of physicians/beds and ratio of physicians/beds to population. The basis of the data (either MSA or number of counties in the MHA or the county of the installation) is indicated.

	# Physicians	# Beds	Population	
Local Community	10,342	9,202	4,177,646	Basis: MSA
Ratio	1:404	1:454		
National Ratio (2003)	1:421.2	1:373.7		

Safety/Crime

The local community's Uniform Crime Reports (UCR) Index for 2002 per 100,000 people and the national UCR based on information from the Federal Bureau of Investigation (FBI) for 2002 is provided. The basis of the data (either MSA or state) is indicated.

Local UCR	5,505.4	Basis: MSA
National UCR	4,118.8	

Transportation

Distance to an airport shows convenience and availability of airline transportation. Public transportation shows potential for members and DoD civilians to use it to commute to/from work under normal circumstances and for leisure.

Distance from NAVMARCORESCEN_HOUSTON_TX to nearest commercial airport: 12.1 miles
Is NAVMARCORESCEN_HOUSTON_TX served by regularly scheduled public transportation? Yes

Utilities

This attribute identifies a local community's water and sewer systems' ability to receive 1,000 additional people.

Does the local community's water system have the ability to meet an expanded need of an additional 1,000 people moving in the local community? Yes

Does the local community's sewer system have the ability to meet an expanded need of an additional 1,000 people moving in the local community? Yes

NAVMARCORESCEN_INDIANAPOLIS_IN, IN

Demographics

The following tables provide a short description of the area near the installation/activity. NAVMARCORESCEN_INDIANAPOLIS_IN is within Indiananpolis, IN, the nearest city with a population of 100,000 or more. The nearest metropolitan statistical area (MSA) is

MSA	Population
Indianapolis, IN MSA	1,607,486

The following entities comprise the military housing area (MHA):

County/City	Population
Boone	46107
Hamilton	182740
Hancock	55391
Hendricks	104093
Johnson	115209
Marion	860454
Morgan	66689
Shelby	43445
Total	1,474,128

Child Care

This attribute captures the number of nationally accredited child-care centers within the local community: 35

Cost of Living

Cost of Living provides a relative measure of cost of living in the local community. General Schedule (GS) Locality pay provides a relative scale to compare local salaries with government salaries and Basic Allowance for Housing (BAH) is an indicator of the local rental market. In-state tuition is an indicator of the support provided by the state for active duty family members to participate in higher-level education opportunities. For median household income and house value, the basis of the data (either MSA or number of counties in the MHA or the county of the installation) is indicated.

Median Household Income	(US Avg $41,994)	$45,548	Basis: MSA
Median House Value	(US Avg $119,600)	$111,200	
GS Locality Pay	("Rest of US" 10.9%)	11.1%	
O-3 with Dependents BAH Rate		$1,090	
In-state Tuition for Family Member		No	
In-state Tuition Continues if Member PCSs Out of State		No	

Education

This attribute defines the population in local school districts and identifies capacity. The pupil/teacher ratio, graduation rate, and composite SAT I/ACT scores provide a relative quality indicator of education. This attribute also attempts to give communities credit for the potential intellectual capital they provide.

NOTE: "MFR"--means a Memorandum For Record is on file at the installation/activity/agency to document problems in obtaining the required information. Reasons for not being able to obtain information may be that the school district refused to provide the information or the school district does not use or track the information. For each entry, the number of school districts for which data are available of the total number of school districts reported, and the number of MFRs is indicated.

		Basis
School District(s) Capacity	140,000	11 of 11 districts
Students Enrolled	132,469	11 of 11 districts
Average Pupil/Teacher Ratio	18.5:1	11 of 11 districts
High School Students Enrolled	33,134	11 of 11 districts
Average High School Graduation Rate (US Avg 67.3%)	90.7%	11 of 11 districts
Average Composite SAT I Score (US Avg 1026)	988	11 of 11 districts
Average ACT Score (US Avg 20.8)	20	11 of 11 districts
Available Graduate/PhD Programs	2	
Available Colleges and/or Universities	4	
Available Vocational and/or Technical Schools	12	

Employment

Unemployment and job growth rates provide an indicator of job availability in the local community. National rates from the Bureau of Labor Statistics are also provided. For each entry, the basis of the data (either MSA or number of counties in the MHA or the county of the installation) is indicated.

The unemployment rates for the last five years:

	1999	2000	2001	2002	2003
Local Data	2.4%	2.5%	3.3%	4.6%	4.7%
National	4.2%	4.0%	4.7%	5.8%	6.0%
Basis:	MSA	MSA	MSA	MSA	MSA

The annual job growth rate for the last five-years:

	1999	2000	2001	2002	2003
Local Data	.4%	2.3%	.3%	1.2%	.9%
National	1.5%	2.4%	.03%	-.31%	.86%
Basis:	MSA	MSA	MSA	MSA	MSA

Housing

This attribute provides an indication of availability of housing, both sales and rental, in the local community. Note: According to the 2000 Census, Vacant Sale and Vacant Rental Units do not equal total Vacant Housing Units. Vacant housing units may also include units that are vacant but not on the market for sale or rent. For each entry, the basis of the data (either MSA or number of counties in the MHA or the county of the installation) is indicated.

Total Vacant Housing Units	51,489	Basis: MSA
Vacant Sale Units	9,443	
Vacant Rental Units	24,309	

Medical Providers

This attribute provides an indicator of availability of medical care for military and DoD civilians in the local community. The table reflects the raw number of physicians/beds and ratio of physicians/beds to population. The basis of the data (either MSA or number of counties in the MHA or the county of the installation) is indicated.

	# Physicians	# Beds	Population	
Local Community	4,978	5,064	1,607,486	Basis: MSA
Ratio	1:323	1:317		
National Ratio (2003)	1:421.2	1:373.7		

Safety/Crime

The local community's Uniform Crime Reports (UCR) Index for 2002 per 100,000 people and the national UCR based on information from the Federal Bureau of Investigation (FBI) for 2002 is provided. The basis of the data (either MSA or state) is indicated.

Local UCR	3,750.0	Basis: state
National UCR	4,118.8	

Transportation

Distance to an airport shows convenience and availability of airline transportation. Public transportation shows potential for members and DoD civilians to use it to commute to/from work under normal circumstances and for leisure.

Distance from NAVMARCORESCEN_INDIANAPOLIS_IN to nearest commercial airport: 11.0 miles
Is NAVMARCORESCEN_INDIANAPOLIS_IN served by regularly scheduled public transportation? Yes

Utilities

This attribute identifies a local community's water and sewer systems' ability to receive 1,000 additional people.

Does the local community's water system have the ability to meet an expanded need of an additional 1,000 people moving in the local community? Yes

Does the local community's sewer system have the ability to meet an expanded need of an additional 1,000 people moving in the local community? Yes

NAVMARCORESCEN_KNOXVILLE_TN, TN

Demographics

The following tables provide a short description of the area near the installation/activity. NAVMARCORESCEN_KNOXVILLE_TN is within Knoxville, TN, the nearest city with a population of 100,000 or more. The nearest metropolitan statistical area (MSA) is

MSA	Population
Knoxville, TN MSA	687,249

The following entities comprise the military housing area (MHA):

County/City	Population
Anderson	71330
Blount	105823
Knox	382032
Loudon	39086
Sevier	71170
Total	669,441

Child Care

This attribute captures the number of nationally accredited child-care centers within the local community: 13

Cost of Living

Cost of Living provides a relative measure of cost of living in the local community. General Schedule (GS) Locality pay provides a relative scale to compare local salaries with government salaries and Basic Allowance for Housing (BAH) is an indicator of the local rental market. In-state tuition is an indicator of the support provided by the state for active duty family members to participate in higher-level education opportunities. For median household income and house value, the basis of the data (either MSA or number of counties in the MHA or the county of the installation) is indicated.

Median Household Income	(US Avg $41,994)	$36,874	Basis: MSA
Median House Value	(US Avg $119,600)	$98,700	
GS Locality Pay	("Rest of US" 10.9%)	10.9%	
O-3 with Dependents BAH Rate		$ 938	
In-state Tuition for Family Member		Yes	
In-state Tuition Continues if Member PCSs Out of State		Yes	

Education

This attribute defines the population in local school districts and identifies capacity. The pupil/teacher ratio, graduation rate, and composite SAT I/ACT scores provide a relative quality indicator of education. This attribute also attempts to give communities credit for the potential intellectual capital they provide.

NOTE: "MFR"--means a Memorandum For Record is on file at the installation/activity/agency to document problems in obtaining the required information. Reasons for not being able to obtain information may be that the school district refused to provide the information or the school district does not use or track the information. For each entry, the number of school districts for which data are available of the total number of school districts reported, and the number of MFRs is indicated.

		Basis
School District(s) Capacity	69,351	2 of 3 districts, 1 MFR
Students Enrolled	67,290	2 of 3 districts, 1 MFR
Average Pupil/Teacher Ratio	16.8:1	2 of 3 districts, 1 MFR
High School Students Enrolled	21,951	4 of 4 districts
Average High School Graduation Rate (US Avg 67.3%)	82.4%	4 of 4 districts
Average Composite SAT I Score (US Avg 1026)		0 of 4 districts, 4 MFRs
Average ACT Score (US Avg 20.8)	21	4 of 4 districts
Available Graduate/PhD Programs	4	
Available Colleges and/or Universities	9	
Available Vocational and/or Technical Schools	4	

Employment

Unemployment and job growth rates provide an indicator of job availability in the local community. National rates from the Bureau of Labor Statistics are also provided. For each entry, the basis of the data (either MSA or number of counties in the MHA or the county of the installation) is indicated.

The unemployment rates for the last five years:

	1999	2000	2001	2002	2003
Local Data	3.3%	3.0%	3.3%	3.5%	3.9%
National	4.2%	4.0%	4.7%	5.8%	6.0%
Basis:	MSA	MSA	MSA	MSA	MSA

The annual job growth rate for the last five-years:

	1999	2000	2001	2002	2003
Local Data	2.2%	- .3%	2.1%	4.1%	- .6%
National	1.5%	2.4%	.03%	-.31%	.86%
Basis:	MSA	MSA	MSA	MSA	MSA

Housing

This attribute provides an indication of availability of housing, both sales and rental, in the local community. Note: According to the 2000 Census, Vacant Sale and Vacant Rental Units do not equal total Vacant Housing Units. Vacant housing units may also include units that are vacant but not on the market for sale or rent. For

each entry, the basis of the data (either MSA or number of counties in the MHA or the county of the installation) is indicated.

Total Vacant Housing Units	31,922	Basis: MSA
Vacant Sale Units	5,071	
Vacant Rental Units	10,417	

Medical Providers

This attribute provides an indicator of availability of medical care for military and DoD civilians in the local community. The table reflects the raw number of physicians/beds and ratio of physicians/beds to population. The basis of the data (either MSA or number of counties in the MHA or the county of the installation) is indicated.

	# Physicians	# Beds	Population	
Local Community	1,951	2,495	687,249	Basis: MSA
Ratio	1:352	1:275		
National Ratio (2003)	1:421.2	1:373.7		

Safety/Crime

The local community's Uniform Crime Reports (UCR) Index for 2002 per 100,000 people and the national UCR based on information from the Federal Bureau of Investigation (FBI) for 2002 is provided. The basis of the data (either MSA or state) is indicated.

Local UCR	4,440.0	Basis: MSA
National UCR	4,118.8	

Transportation

Distance to an airport shows convenience and availability of airline transportation. Public transportation shows potential for members and DoD civilians to use it to commute to/from work under normal circumstances and for leisure.

Distance from NAVMARCORESCEN_KNOXVILLE_TN to nearest commercial airport: 10.0 miles
Is NAVMARCORESCEN_KNOXVILLE_TN served by regularly scheduled public transportation? No

Utilities

This attribute identifies a local community's water and sewer systems' ability to receive 1,000 additional people.

Does the local community's water system have the ability to meet an expanded need of an additional 1,000 people moving in the local community? Yes

Does the local community's sewer system have the ability to meet an expanded need of an additional 1,000 people moving in the local community? Yes

NAVMARCORESCEN_LANSING_MI, MI

Demographics

The following tables provide a short description of the area near the installation/activity. NAVMARCORESCEN_LANSING_MI is within Lansing, MI, the nearest city with a population of 100,000 or more. The nearest metropolitan statistical area (MSA) is

MSA	Population
Lansing-East Lansing, MI MSA	447,728

The following entities comprise the military housing area (MHA):

County/City	Population
Eaton	103655
Ingham	279320
Total	382,975

Child Care

This attribute captures the number of nationally accredited child-care centers within the local community: 11

Cost of Living

Cost of Living provides a relative measure of cost of living in the local community. General Schedule (GS) Locality pay provides a relative scale to compare local salaries with government salaries and Basic Allowance for Housing (BAH) is an indicator of the local rental market. In-state tuition is an indicator of the support provided by the state for active duty family members to participate in higher-level education opportunities. For median household income and house value, the basis of the data (either MSA or number of counties in the MHA or the county of the installation) is indicated.

Median Household Income	(US Avg $41,994)	$44,411	Basis: MSA
Median House Value	(US Avg $119,600)	$106,700	
GS Locality Pay	("Rest of US" 10.9%)	10.9%	
O-3 with Dependents BAH Rate		$1,186	
In-state Tuition for Family Member		No	
In-state Tuition Continues if Member PCSs Out of State		No	

Education

This attribute defines the population in local school districts and identifies capacity. The pupil/teacher ratio, graduation rate, and composite SAT I/ACT scores provide a relative quality indicator of education. This attribute also attempts to give communities credit for the potential intellectual capital they provide.

NOTE: "MFR"--means a Memorandum For Record is on file at the installation/activity/agency to document problems in obtaining the required information. Reasons for not being able to obtain information may be that the school district refused to provide the information or the school district does not use or track the information. For

each entry, the number of school districts for which data are available of the total number of school districts reported, and the number of MFRs is indicated.

		Basis
School District(s) Capacity	67,260	20 of 20 districts
Students Enrolled	420,282	20 of 20 districts
Average Pupil/Teacher Ratio	18.4:1	20 of 20 districts
High School Students Enrolled	21,008	20 of 20 districts
Average High School Graduation Rate (US Avg 67.3%)	87.3%	20 of 20 districts
Average Composite SAT I Score (US Avg 1026)	1115	9 of 20 districts, 11 MFRs
Average ACT Score (US Avg 20.8)	22	20 of 20 districts
Available Graduate/PhD Programs	5	
Available Colleges and/or Universities	11	
Available Vocational and/or Technical Schools	37	

Employment

Unemployment and job growth rates provide an indicator of job availability in the local community. National rates from the Bureau of Labor Statistics are also provided. For each entry, the basis of the data (either MSA or number of counties in the MHA or the county of the installation) is indicated.

The unemployment rates for the last five years:

	1999	2000	2001	2002	2003
Local Data	2.6%	2.5%	3.4%	3.9%	4.9%
National	4.2%	4.0%	4.7%	5.8%	6.0%
Basis:	MSA	MSA	MSA	MSA	MSA

The annual job growth rate for the last five-years:

	1999	2000	2001	2002	2003
Local Data	1.1%	1.0%	1.3%	-2.2%	- .1%
National	1.5%	2.4%	.03%	-.31%	.86%
Basis:	MSA	MSA	MSA	MSA	MSA

Housing

This attribute provides an indication of availability of housing, both sales and rental, in the local community. Note: According to the 2000 Census, Vacant Sale and Vacant Rental Units do not equal total Vacant Housing Units. Vacant housing units may also include units that are vacant but not on the market for sale or rent. For each entry, the basis of the data (either MSA or number of counties in the MHA or the county of the installation) is indicated.

Total Vacant Housing Units	9,391	Basis: MSA
Vacant Sale Units	2,156	

Vacant Rental Units	3,858	

Medical Providers

This attribute provides an indicator of availability of medical care for military and DoD civilians in the local community. The table reflects the raw number of physicians/beds and ratio of physicians/beds to population. The basis of the data (either MSA or number of counties in the MHA or the county of the installation) is indicated.

	# Physicians	# Beds	Population	
Local Community	1,126	1,133	447,728	Basis: MSA
Ratio	1:398	1:395		
National Ratio (2003)	1:421.2	1:373.7		

Safety/Crime

The local community's Uniform Crime Reports (UCR) Index for 2002 per 100,000 people and the national UCR based on information from the Federal Bureau of Investigation (FBI) for 2002 is provided. The basis of the data (either MSA or state) is indicated.

Local UCR	3,612.2	Basis: MSA
National UCR	4,118.8	

Transportation

Distance to an airport shows convenience and availability of airline transportation. Public transportation shows potential for members and DoD civilians to use it to commute to/from work under normal circumstances and for leisure.

Distance from NAVMARCORESCEN_LANSING_MI to nearest commercial airport: 15.0 miles
Is NAVMARCORESCEN_LANSING_MI served by regularly scheduled public transportation? Yes

Utilities

This attribute identifies a local community's water and sewer systems' ability to receive 1,000 additional people.

Does the local community's water system have the ability to meet an expanded need of an additional 1,000 people moving in the local community? Yes

Does the local community's sewer system have the ability to meet an expanded need of an additional 1,000 people moving in the local community? Yes

NAVMARCORESCEN_LEHIGH_VALLEY_PA, PA

Demographics

The following tables provide a short description of the area near the installation/activity. NAVMARCORESCEN_LEHIGH_VALLEY_PA is 1 miles from Allentown, PA, the nearest city with a population of 100,000 or more. The nearest metropolitan statistical area (MSA) is

MSA	Population
Allentown-Bethlehem-Easton, PA MSA	637,958

The following entities comprise the military housing area (MHA):

County/City	Population
Berks	373638
Lehigh	312090
Monroe	138687
Northampton	267066
Total	1,091,481

Child Care

This attribute captures the number of nationally accredited child-care centers within the local community: 28

Cost of Living

Cost of Living provides a relative measure of cost of living in the local community. General Schedule (GS) Locality pay provides a relative scale to compare local salaries with government salaries and Basic Allowance for Housing (BAH) is an indicator of the local rental market. In-state tuition is an indicator of the support provided by the state for active duty family members to participate in higher-level education opportunities. For median household income and house value, the basis of the data (either MSA or number of counties in the MHA or the county of the installation) is indicated.

Median Household Income	(US Avg $41,994)	$43,603	Basis: MSA
Median House Value	(US Avg $119,600)	$104,450	
GS Locality Pay	("Rest of US" 10.9%)	10.9%	
O-3 with Dependents BAH Rate		$1,061	
In-state Tuition for Family Member		Yes	
In-state Tuition Continues if Member PCSs Out of State		No	

Education

This attribute defines the population in local school districts and identifies capacity. The pupil/teacher ratio, graduation rate, and composite SAT I/ACT scores provide a relative quality indicator of education. This attribute also attempts to give communities credit for the potential intellectual capital they provide.

NOTE: "MFR"--means a Memorandum For Record is on file at the installation/activity/agency to document problems in obtaining the required information. Reasons for not being able to obtain information may be that the school district refused to provide the information or the school district does not use or track the information. For each entry, the number of school districts for which data are available of the total number of school districts reported, and the number of MFRs is indicated.

		Basis
School District(s) Capacity	88,280	17 of 17 districts
Students Enrolled	88,280	17 of 17 districts
Average Pupil/Teacher Ratio	16.7:1	17 of 17 districts
High School Students Enrolled	26,032	17 of 17 districts
Average High School Graduation Rate (US Avg 67.3%)	84.2%	17 of 17 districts
Average Composite SAT I Score (US Avg 1026)	1016	17 of 17 districts
Average ACT Score (US Avg 20.8)	22	17 of 17 districts
Available Graduate/PhD Programs	8	
Available Colleges and/or Universities	2	
Available Vocational and/or Technical Schools	9	

Employment

Unemployment and job growth rates provide an indicator of job availability in the local community. National rates from the Bureau of Labor Statistics are also provided. For each entry, the basis of the data (either MSA or number of counties in the MHA or the county of the installation) is indicated.

The unemployment rates for the last five years:

	1999	2000	2001	2002	2003
Local Data	3.8%	3.6%	4.3%	5.7%	5.8%
National	4.2%	4.0%	4.7%	5.8%	6.0%
Basis:	MSA	MSA	MSA	MSA	MSA

The annual job growth rate for the last five-years:

	1999	2000	2001	2002	2003
Local Data	1.9%	.7%	2.4%	.0%	-1.3%
National	1.5%	2.4%	.03%	-.31%	.86%
Basis:	MSA	MSA	MSA	MSA	MSA

Housing

This attribute provides an indication of availability of housing, both sales and rental, in the local community. Note: According to the 2000 Census, Vacant Sale and Vacant Rental Units do not equal total Vacant Housing Units. Vacant housing units may also include units that are vacant but not on the market for sale or rent. For each entry, the basis of the data (either MSA or number of counties in the MHA or the county of the installation) is indicated.

Total Vacant Housing Units	18,964	Basis: MSA
Vacant Sale Units	3,298	
Vacant Rental Units	5,145	

Medical Providers

This attribute provides an indicator of availability of medical care for military and DoD civilians in the local community. The table reflects the raw number of physicians/beds and ratio of physicians/beds to population. The basis of the data (either MSA or number of counties in the MHA or the county of the installation) is indicated.

	# Physicians	# Beds	Population	
Local Community	1,809	1,998	637,958	Basis: MSA
Ratio	1:353	1:319		
National Ratio (2003)	1:421.2	1:373.7		

Safety/Crime

The local community's Uniform Crime Reports (UCR) Index for 2002 per 100,000 people and the national UCR based on information from the Federal Bureau of Investigation (FBI) for 2002 is provided. The basis of the data (either MSA or state) is indicated.

Local UCR	2,991.3	Basis: MSA
National UCR	4,118.8	

Transportation

Distance to an airport shows convenience and availability of airline transportation. Public transportation shows potential for members and DoD civilians to use it to commute to/from work under normal circumstances and for leisure.

Distance from NAVMARCORESCEN_LEHIGH_VALLEY_PA to nearest commercial airport: .1 miles
Is NAVMARCORESCEN_LEHIGH_VALLEY_PA served by regularly scheduled public transportation? Yes

Utilities

This attribute identifies a local community's water and sewer systems' ability to receive 1,000 additional people.

Does the local community's water system have the ability to meet an expanded need of an additional 1,000 people moving in the local community? Yes

Does the local community's sewer system have the ability to meet an expanded need of an additional 1,000 people moving in the local community? Yes

NAVMARCORESCEN_LITTLE_ROCK_AR, AR

Demographics

The following tables provide a short description of the area near the installation/activity. NAVMARCORESCEN_LITTLE_ROCK_AR is 8.8 miles from Little Rock, AR, the nearest city with a population of 100,000 or more. The nearest metropolitan statistical area (MSA) is

MSA	Population
Little Rock-North Little Rock, AR MSA	583,845

The following entities comprise the military housing area (MHA):

County/City	Population
Faulkner	86014
Lonoke	52828
Pulaski	361474
Saline	83529
White	67165
Total	651,010

Child Care

This attribute captures the number of nationally accredited child-care centers within the local community: 10

Cost of Living

Cost of Living provides a relative measure of cost of living in the local community. General Schedule (GS) Locality pay provides a relative scale to compare local salaries with government salaries and Basic Allowance for Housing (BAH) is an indicator of the local rental market. In-state tuition is an indicator of the support provided by the state for active duty family members to participate in higher-level education opportunities. For median household income and house value, the basis of the data (either MSA or number of counties in the MHA or the county of the installation) is indicated.

Median Household Income	(US Avg $41,994)	$39,145	Basis: MSA
Median House Value	(US Avg $119,600)	$87,700	
GS Locality Pay	("Rest of US" 10.9%)	10.9%	
O-3 with Dependents BAH Rate		$ 910	
In-state Tuition for Family Member		Yes	
In-state Tuition Continues if Member PCSs Out of State		No	

Education

This attribute defines the population in local school districts and identifies capacity. The pupil/teacher ratio, graduation rate, and composite SAT I/ACT scores provide a relative quality indicator of education. This attribute also attempts to give communities credit for the potential intellectual capital they provide.

NOTE: "MFR"--means a Memorandum For Record is on file at the installation/activity/agency to document problems in obtaining the required information. Reasons for not being able to obtain information may be that the school district refused to provide the information or the school district does not use or track the information. For each entry, the number of school districts for which data are available of the total number of school districts reported, and the number of MFRs is indicated.

		Basis
School District(s) Capacity	37,670	2 of 2 districts
Students Enrolled	27,332	2 of 2 districts
Average Pupil/Teacher Ratio	13.8:1	2 of 2 districts
High School Students Enrolled	7,804	2 of 2 districts
Average High School Graduation Rate (US Avg 67.3%)	86.4%	2 of 2 districts
Average Composite SAT I Score (US Avg 1026)		0 of 2 districts, 2 MFRs
Average ACT Score (US Avg 20.8)	19	2 of 2 districts
Available Graduate/PhD Programs	3	
Available Colleges and/or Universities	1	
Available Vocational and/or Technical Schools	15	

Employment

Unemployment and job growth rates provide an indicator of job availability in the local community. National rates from the Bureau of Labor Statistics are also provided. For each entry, the basis of the data (either MSA or number of counties in the MHA or the county of the installation) is indicated.

The unemployment rates for the last five years:

	1999	2000	2001	2002	2003
Local Data	3.2%	3.4%	4.0%	4.5%	5.1%
National	4.2%	4.0%	4.7%	5.8%	6.0%
Basis:	MSA	MSA	MSA	MSA	MSA

The annual job growth rate for the last five-years:

	1999	2000	2001	2002	2003
Local Data	2.6%	- .3%	-1.4%	2.0%	-1.9%
National	1.5%	2.4%	.03%	-.31%	.86%
Basis:	MSA	MSA	MSA	MSA	MSA

Housing

This attribute provides an indication of availability of housing, both sales and rental, in the local community. Note: According to the 2000 Census, Vacant Sale and Vacant Rental Units do not equal total Vacant Housing Units. Vacant housing units may also include units that are vacant but not on the market for sale or rent. For each entry, the basis of the data (either MSA or number of counties in the MHA or the county of the installation) is indicated.

Total Vacant Housing Units	19,391	Basis: MSA
Vacant Sale Units	3,450	
Vacant Rental Units	8,097	

Medical Providers

This attribute provides an indicator of availability of medical care for military and DoD civilians in the local community. The table reflects the raw number of physicians/beds and ratio of physicians/beds to population. The basis of the data (either MSA or number of counties in the MHA or the county of the installation) is indicated.

	# Physicians	# Beds	Population	
Local Community	2,185	2,124	583,845	Basis: MSA
Ratio	1:267	1:275		
National Ratio (2003)	1:421.2	1:373.7		

Safety/Crime

The local community's Uniform Crime Reports (UCR) Index for 2002 per 100,000 people and the national UCR based on information from the Federal Bureau of Investigation (FBI) for 2002 is provided. The basis of the data (either MSA or state) is indicated.

Local UCR	6,806.4	Basis: MSA
National UCR	4,118.8	

Transportation

Distance to an airport shows convenience and availability of airline transportation. Public transportation shows potential for members and DoD civilians to use it to commute to/from work under normal circumstances and for leisure.

Distance from NAVMARCORESCEN_LITTLE_ROCK_AR to nearest commercial airport: 14.0 miles
Is NAVMARCORESCEN_LITTLE_ROCK_AR served by regularly scheduled public transportation? No

Utilities

This attribute identifies a local community's water and sewer systems' ability to receive 1,000 additional people.

Does the local community's water system have the ability to meet an expanded need of an additional 1,000 people moving in the local community? Yes

Does the local community's sewer system have the ability to meet an expanded need of an additional 1,000 people moving in the local community? Yes

NAVMARCORESCEN_LOS_ANGELES_CA, CA

Demographics

The following tables provide a short description of the area near the installation/activity. NAVMARCORESCEN_LOS_ANGELES_CA is 0.1 miles from Long Beach, CA, the nearest city with a population of 100,000 or more. The nearest metropolitan statistical area (MSA) is

MSA	Population
Los Angeles-Long Beach, CA PMSA	9,519,338

The following entities comprise the military housing area (MHA):

County/City	Population
Los Angeles	9519338
Orange	2846289
San Bernardino	1709434
Ventura	753197
Total	14,828,258

Child Care

This attribute captures the number of nationally accredited child-care centers within the local community: 146

Cost of Living

Cost of Living provides a relative measure of cost of living in the local community. General Schedule (GS) Locality pay provides a relative scale to compare local salaries with government salaries and Basic Allowance for Housing (BAH) is an indicator of the local rental market. In-state tuition is an indicator of the support provided by the state for active duty family members to participate in higher-level education opportunities. For median household income and house value, the basis of the data (either MSA or number of counties in the MHA or the county of the installation) is indicated.

Median Household Income	(US Avg $41,994)	$42,189	Basis: MSA
Median House Value	(US Avg $119,600)	$209,300	
GS Locality Pay	("Rest of US" 10.9%)	20.1%	
O-3 with Dependents BAH Rate		$2,039	
In-state Tuition for Family Member		Yes	
In-state Tuition Continues if Member PCSs Out of State		No	

Education

This attribute defines the population in local school districts and identifies capacity. The pupil/teacher ratio, graduation rate, and composite SAT I/ACT scores provide a relative quality indicator of education. This attribute also attempts to give communities credit for the potential intellectual capital they provide.

NOTE: "MFR"--means a Memorandum For Record is on file at the installation/activity/agency to document problems in obtaining the required information. Reasons for not being able to obtain information may be that the school district refused to provide the information or the school district does not use or track the information. For each entry, the number of school districts for which data are available of the total number of school districts reported, and the number of MFRs is indicated.

		Basis
School District(s) Capacity		0 of 42 districts, 41 MFRs
Students Enrolled	1,135,777	42 of 42 districts
Average Pupil/Teacher Ratio	21.3:1	42 of 42 districts
High School Students Enrolled	246,795	42 of 42 districts
Average High School Graduation Rate (US Avg 67.3%)	93.6%	42 of 42 districts
Average Composite SAT I Score (US Avg 1026)	937	42 of 42 districts
Average ACT Score (US Avg 20.8)	20	42 of 42 districts
Available Graduate/PhD Programs	34	
Available Colleges and/or Universities	45	
Available Vocational and/or Technical Schools	11	

Employment

Unemployment and job growth rates provide an indicator of job availability in the local community. National rates from the Bureau of Labor Statistics are also provided. For each entry, the basis of the data (either MSA or number of counties in the MHA or the county of the installation) is indicated.

The unemployment rates for the last five years:

	1999	2000	2001	2002	2003
Local Data	5.9%	5.3%	5.7%	6.8%	7.0%
National	4.2%	4.0%	4.7%	5.8%	6.0%
Basis:	MSA	MSA	MSA	MSA	MSA

The annual job growth rate for the last five-years:

	1999	2000	2001	2002	2003
Local Data	.9%	3.0%	1.9%	- .9%	- .3%
National	1.5%	2.4%	.03%	-.31%	.86%
Basis:	MSA	MSA	MSA	MSA	MSA

Housing

This attribute provides an indication of availability of housing, both sales and rental, in the local community. Note: According to the 2000 Census, Vacant Sale and Vacant Rental Units do not equal total Vacant Housing Units. Vacant housing units may also include units that are vacant but not on the market for sale or rent. For each entry, the basis of the data (either MSA or number of counties in the MHA or the county of the installation) is indicated.

Total Vacant Housing Units	137,135	Basis: 1 of 4 counties
Vacant Sale Units	28,827	
Vacant Rental Units	61,369	

Medical Providers

This attribute provides an indicator of availability of medical care for military and DoD civilians in the local community. The table reflects the raw number of physicians/beds and ratio of physicians/beds to population. The basis of the data (either MSA or number of counties in the MHA or the county of the installation) is indicated.

	# Physicians	# Beds	Population	
Local Community	23,498	22,398	9,519,338	Basis: MSA
Ratio	1:405	1:425		
National Ratio (2003)	1:421.2	1:373.7		

Safety/Crime

The local community's Uniform Crime Reports (UCR) Index for 2002 per 100,000 people and the national UCR based on information from the Federal Bureau of Investigation (FBI) for 2002 is provided. The basis of the data (either MSA or state) is indicated.

Local UCR	3,998.3	Basis: MSA
National UCR	4,118.8	

Transportation

Distance to an airport shows convenience and availability of airline transportation. Public transportation shows potential for members and DoD civilians to use it to commute to/from work under normal circumstances and for leisure.

Distance from NAVMARCORESCEN_LOS_ANGELES_CA to nearest commercial airport: 12.0 miles
Is NAVMARCORESCEN_LOS_ANGELES_CA served by regularly scheduled public transportation? No

Utilities

This attribute identifies a local community's water and sewer systems' ability to receive 1,000 additional people.

Does the local community's water system have the ability to meet an expanded need of an additional 1,000 people moving in the local community? Yes

Does the local community's sewer system have the ability to meet an expanded need of an additional 1,000 people moving in the local community? Yes

NAVMARCORESCEN_MADISON_WI, WI

Demographics

The following tables provide a short description of the area near the installation/activity. NAVMARCORESCEN_MADISON_WI is within Madison, WI, the nearest city with a population of 100,000 or more. The nearest metropolitan statistical area (MSA) is

MSA	Population
Madison, WI MSA	426,526

The following entities comprise the military housing area (MHA):

County/City	Population
Dane	426526
Total	426,526

Child Care

This attribute captures the number of nationally accredited child-care centers within the local community: 31

Cost of Living

Cost of Living provides a relative measure of cost of living in the local community. General Schedule (GS) Locality pay provides a relative scale to compare local salaries with government salaries and Basic Allowance for Housing (BAH) is an indicator of the local rental market. In-state tuition is an indicator of the support provided by the state for active duty family members to participate in higher-level education opportunities. For median household income and house value, the basis of the data (either MSA or number of counties in the MHA or the county of the installation) is indicated.

Median Household Income	(US Avg $41,994)	$49,223	Basis: MSA
Median House Value	(US Avg $119,600)	$146,900	
GS Locality Pay	("Rest of US" 10.9%)	10.9%	
O-3 with Dependents BAH Rate		$1,221	
In-state Tuition for Family Member		Yes	
In-state Tuition Continues if Member PCSs Out of State		No	

Education

This attribute defines the population in local school districts and identifies capacity. The pupil/teacher ratio, graduation rate, and composite SAT I/ACT scores provide a relative quality indicator of education. This attribute also attempts to give communities credit for the potential intellectual capital they provide.

NOTE: "MFR"--means a Memorandum For Record is on file at the installation/activity/agency to document problems in obtaining the required information. Reasons for not being able to obtain information may be that the school district refused to provide the information or the school district does not use or track the information. For

each entry, the number of school districts for which data are available of the total number of school districts reported, and the number of MFRs is indicated.

		Basis
School District(s) Capacity	59,383	8 of 8 districts
Students Enrolled	52,875	8 of 8 districts
Average Pupil/Teacher Ratio	8.4:1	8 of 8 districts
High School Students Enrolled	17,269	8 of 8 districts
Average High School Graduation Rate (US Avg 67.3%)	90.6%	8 of 8 districts
Average Composite SAT I Score (US Avg 1026)	612	2 of 8 districts, 6 MFRs
Average ACT Score (US Avg 20.8)	24	8 of 8 districts
Available Graduate/PhD Programs	4	
Available Colleges and/or Universities	7	
Available Vocational and/or Technical Schools	3	

Employment

Unemployment and job growth rates provide an indicator of job availability in the local community. National rates from the Bureau of Labor Statistics are also provided. For each entry, the basis of the data (either MSA or number of counties in the MHA or the county of the installation) is indicated.

The unemployment rates for the last five years:

	1999	2000	2001	2002	2003
Local Data	1.5%	1.9%	2.2%	2.9%	2.9%
National	4.2%	4.0%	4.7%	5.8%	6.0%
Basis:	MSA	MSA	MSA	MSA	MSA

The annual job growth rate for the last five-years:

	1999	2000	2001	2002	2003
Local Data	-1.5%	.6%	3.6%	- .1%	2.5%
National	1.5%	2.4%	.03%	-.31%	.86%
Basis:	MSA	MSA	MSA	MSA	MSA

Housing

This attribute provides an indication of availability of housing, both sales and rental, in the local community. Note: According to the 2000 Census, Vacant Sale and Vacant Rental Units do not equal total Vacant Housing Units. Vacant housing units may also include units that are vacant but not on the market for sale or rent. For each entry, the basis of the data (either MSA or number of counties in the MHA or the county of the installation) is indicated.

Total Vacant Housing Units	6,914	Basis: MSA
Vacant Sale Units	1,310	

Vacant Rental Units	3,454	

Medical Providers

This attribute provides an indicator of availability of medical care for military and DoD civilians in the local community. The table reflects the raw number of physicians/beds and ratio of physicians/beds to population. The basis of the data (either MSA or number of counties in the MHA or the county of the installation) is indicated.

	# Physicians	# Beds	Population	
Local Community	1,958	1,173	426,526	Basis: MSA
Ratio	1:218	1:364		
National Ratio (2003)	1:421.2	1:373.7		

Safety/Crime

The local community's Uniform Crime Reports (UCR) Index for 2002 per 100,000 people and the national UCR based on information from the Federal Bureau of Investigation (FBI) for 2002 is provided. The basis of the data (either MSA or state) is indicated.

Local UCR	3,454.0	Basis: MSA
National UCR	4,118.8	

Transportation

Distance to an airport shows convenience and availability of airline transportation. Public transportation shows potential for members and DoD civilians to use it to commute to/from work under normal circumstances and for leisure.

Distance from NAVMARCORESCEN_MADISON_WI to nearest commercial airport: 2.0 miles
Is NAVMARCORESCEN_MADISON_WI served by regularly scheduled public transportation? Yes

Utilities

This attribute identifies a local community's water and sewer systems' ability to receive 1,000 additional people.

Does the local community's water system have the ability to meet an expanded need of an additional 1,000 people moving in the local community? Yes

Does the local community's sewer system have the ability to meet an expanded need of an additional 1,000 people moving in the local community? Yes

NAVMARCORESCEN_MANCHESTER_NH, NH

Demographics

The following tables provide a short description of the area near the installation/activity. NAVMARCORESCEN_MANCHESTER_NH is 2 miles from Manchester, NH, the nearest city with a population of 100,000 or more. The nearest metropolitan statistical area (MSA) is

MSA	Population
Boston-Worcester-Lawrence-Lowell-Brockton, MA-NH NECMA	6,057,826

The following entities comprise the military housing area (MHA):

County/City	Population
Rockingham	277359
Strafford	112233
York	186742
Total	576,334

Child Care

This attribute captures the number of nationally accredited child-care centers within the local community: 17

Cost of Living

Cost of Living provides a relative measure of cost of living in the local community. General Schedule (GS) Locality pay provides a relative scale to compare local salaries with government salaries and Basic Allowance for Housing (BAH) is an indicator of the local rental market. In-state tuition is an indicator of the support provided by the state for active duty family members to participate in higher-level education opportunities. For median household income and house value, the basis of the data (either MSA or number of counties in the MHA or the county of the installation) is indicated.

Median Household Income	(US Avg $41,994)	$50,410	Basis: MSA
Median House Value	(US Avg $119,600)	$132,200	
GS Locality Pay	("Rest of US" 10.9%)	17.0%	
O-3 with Dependents BAH Rate		$2,079	
In-state Tuition for Family Member		Yes	
In-state Tuition Continues if Member PCSs Out of State		No	

Education

This attribute defines the population in local school districts and identifies capacity. The pupil/teacher ratio, graduation rate, and composite SAT I/ACT scores provide a relative quality indicator of education. This attribute also attempts to give communities credit for the potential intellectual capital they provide.

NOTE: "MFR"--means a Memorandum For Record is on file at the installation/activity/agency to document problems in obtaining the required information. Reasons for not being able to obtain information may be that the school district refused to provide the information or the school district does not use or track the information. For each entry, the number of school districts for which data are available of the total number of school districts reported, and the number of MFRs is indicated.

		Basis
School District(s) Capacity	32,363	19 of 32 districts, 14 MFRs
Students Enrolled	93,561	32 of 32 districts
Average Pupil/Teacher Ratio	15.7:1	32 of 32 districts
High School Students Enrolled	26,964	18 of 18 districts
Average High School Graduation Rate (US Avg 67.3%)	85.8%	18 of 18 districts
Average Composite SAT I Score (US Avg 1026)	1024	17 of 18 districts, 1 MFR
Average ACT Score (US Avg 20.8)		0 of 18 districts, 18 MFRs
Available Graduate/PhD Programs	6	
Available Colleges and/or Universities	11	
Available Vocational and/or Technical Schools	3	

Employment

Unemployment and job growth rates provide an indicator of job availability in the local community. National rates from the Bureau of Labor Statistics are also provided. For each entry, the basis of the data (either MSA or number of counties in the MHA or the county of the installation) is indicated.

The unemployment rates for the last five years:

	1999	2000	2001	2002	2003
Local Data	2.7%	2.2%	3.2%	4.8%	5.2%
National	4.2%	4.0%	4.7%	5.8%	6.0%
Basis:	MSA	MSA	MSA	MSA	MSA

The annual job growth rate for the last five-years:

	1999	2000	2001	2002	2003
Local Data	.5%	- .5%	1.0%	- .1%	-2.6%
National	1.5%	2.4%	.03%	-.31%	.86%
Basis:	MSA	MSA	MSA	MSA	MSA

Housing

This attribute provides an indication of availability of housing, both sales and rental, in the local community. Note: According to the 2000 Census, Vacant Sale and Vacant Rental Units do not equal total Vacant Housing Units. Vacant housing units may also include units that are vacant but not on the market for sale or rent. For

each entry, the basis of the data (either MSA or number of counties in the MHA or the county of the installation) is indicated.

Total Vacant Housing Units	103,171	Basis: MSA
Vacant Sale Units	12,534	
Vacant Rental Units	30,526	

Medical Providers

This attribute provides an indicator of availability of medical care for military and DoD civilians in the local community. The table reflects the raw number of physicians/beds and ratio of physicians/beds to population. The basis of the data (either MSA or number of counties in the MHA or the county of the installation) is indicated.

	# Physicians	# Beds	Population	
Local Community	21,875	12,720	6,057,826	Basis: MSA
Ratio	1:277	1:476		
National Ratio (2003)	1:421.2	1:373.7		

Safety/Crime

The local community's Uniform Crime Reports (UCR) Index for 2002 per 100,000 people and the national UCR based on information from the Federal Bureau of Investigation (FBI) for 2002 is provided. The basis of the data (either MSA or state) is indicated.

Local UCR	2,919.5	Basis: MSA
National UCR	4,118.8	

Transportation

Distance to an airport shows convenience and availability of airline transportation. Public transportation shows potential for members and DoD civilians to use it to commute to/from work under normal circumstances and for leisure.

Distance from NAVMARCORESCEN_MANCHESTER_NH to nearest commercial airport: 1.0 miles
Is NAVMARCORESCEN_MANCHESTER_NH served by regularly scheduled public transportation? No

Utilities

This attribute identifies a local community's water and sewer systems' ability to receive 1,000 additional people.

Does the local community's water system have the ability to meet an expanded need of an additional 1,000 people moving in the local community? Yes

Does the local community's sewer system have the ability to meet an expanded need of an additional 1,000 people moving in the local community? Yes

NAVMARCORESCEN_MIAMI_FL, FL

Demographics

The following tables provide a short description of the area near the installation/activity. NAVMARCORESCEN_MIAMI_FL is 6.3 miles from Pembroke Pines, FL, the nearest city with a population of 100,000 or more. The nearest metropolitan statistical area (MSA) is

MSA	Population
Miami, FL PMSA	2,253,362

The following entities comprise the military housing area (MHA):

County/City	Population
Broward	1623018
Miami-Dade	2253362
Palm Beach	1131184
Total	5,007,564

Child Care

This attribute captures the number of nationally accredited child-care centers within the local community: 109

Cost of Living

Cost of Living provides a relative measure of cost of living in the local community. General Schedule (GS) Locality pay provides a relative scale to compare local salaries with government salaries and Basic Allowance for Housing (BAH) is an indicator of the local rental market. In-state tuition is an indicator of the support provided by the state for active duty family members to participate in higher-level education opportunities. For median household income and house value, the basis of the data (either MSA or number of counties in the MHA or the county of the installation) is indicated.

Median Household Income	(US Avg $41,994)	$35,966	Basis: MSA
Median House Value	(US Avg $119,600)	$124,000	
GS Locality Pay	("Rest of US" 10.9%)	15.5%	
O-3 with Dependents BAH Rate		$1,912	
In-state Tuition for Family Member		Yes	
In-state Tuition Continues if Member PCSs Out of State		Yes	

Education

This attribute defines the population in local school districts and identifies capacity. The pupil/teacher ratio, graduation rate, and composite SAT I/ACT scores provide a relative quality indicator of education. This attribute also attempts to give communities credit for the potential intellectual capital they provide.

NOTE: "MFR"--means a Memorandum For Record is on file at the installation/activity/agency to document problems in obtaining the required information. Reasons for not being able to obtain information may be that the

school district refused to provide the information or the school district does not use or track the information. For each entry, the number of school districts for which data are available of the total number of school districts reported, and the number of MFRs is indicated.

		Basis
School District(s) Capacity	623,438	2 of 2 districts
Students Enrolled	641,214	2 of 2 districts
Average Pupil/Teacher Ratio	19.7:1	2 of 2 districts
High School Students Enrolled	176,799	2 of 2 districts
Average High School Graduation Rate (US Avg 67.3%)	59.8%	2 of 2 districts
Average Composite SAT I Score (US Avg 1026)	945	2 of 2 districts
Average ACT Score (US Avg 20.8)	19	2 of 2 districts
Available Graduate/PhD Programs	6	
Available Colleges and/or Universities	8	
Available Vocational and/or Technical Schools	4	

Employment

Unemployment and job growth rates provide an indicator of job availability in the local community. National rates from the Bureau of Labor Statistics are also provided. For each entry, the basis of the data (either MSA or number of counties in the MHA or the county of the installation) is indicated.

The unemployment rates for the last five years:

	1999	2000	2001	2002	2003
Local Data	5.8%	5.3%	6.9%	7.8%	7.2%
National	4.2%	4.0%	4.7%	5.8%	6.0%
Basis:	MSA	MSA	MSA	MSA	MSA

The annual job growth rate for the last five-years:

	1999	2000	2001	2002	2003
Local Data	1.2%	1.1%	1.3%	-1.9%	- .7%
National	1.5%	2.4%	.03%	-.31%	.86%
Basis:	MSA	MSA	MSA	MSA	MSA

Housing

This attribute provides an indication of availability of housing, both sales and rental, in the local community. Note: According to the 2000 Census, Vacant Sale and Vacant Rental Units do not equal total Vacant Housing Units. Vacant housing units may also include units that are vacant but not on the market for sale or rent. For each entry, the basis of the data (either MSA or number of counties in the MHA or the county of the installation) is indicated.

Total Vacant Housing Units	75,504	Basis: MSA
Vacant Sale Units	10,986	

Vacant Rental Units	20,508	

Medical Providers

This attribute provides an indicator of availability of medical care for military and DoD civilians in the local community. The table reflects the raw number of physicians/beds and ratio of physicians/beds to population. The basis of the data (either MSA or number of counties in the MHA or the county of the installation) is indicated.

	# Physicians	# Beds	Population	
Local Community	7,025	7,768	2,253,362	Basis: MSA
Ratio	1:321	1:290		
National Ratio (2003)	1:421.2	1:373.7		

Safety/Crime

The local community's Uniform Crime Reports (UCR) Index for 2002 per 100,000 people and the national UCR based on information from the Federal Bureau of Investigation (FBI) for 2002 is provided. The basis of the data (either MSA or state) is indicated.

Local UCR	7,170.6	Basis: MSA
National UCR	4,118.8	

Transportation

Distance to an airport shows convenience and availability of airline transportation. Public transportation shows potential for members and DoD civilians to use it to commute to/from work under normal circumstances and for leisure.

Distance from NAVMARCORESCEN_MIAMI_FL to nearest commercial airport: 15.0 miles
Is NAVMARCORESCEN_MIAMI_FL served by regularly scheduled public transportation? Yes

Utilities

This attribute identifies a local community's water and sewer systems' ability to receive 1,000 additional people.

Does the local community's water system have the ability to meet an expanded need of an additional 1,000 people moving in the local community? Yes

Does the local community's sewer system have the ability to meet an expanded need of an additional 1,000 people moving in the local community? Yes

NAVMARCORESCEN_MILWAUKEE_WI, WI

Demographics

The following tables provide a short description of the area near the installation/activity. NAVMARCORESCEN_MILWAUKEE_WI is 1 miles from Milwaukee, WI, the nearest city with a population of 100,000 or more. The nearest metropolitan statistical area (MSA) is

MSA	Population
Milwaukee-Waukesha, WI PMSA	1,500,741

The following entities comprise the military housing area (MHA):

County/City	Population
Milwaukee	940164
Ozaukee	82317
Racine	188831
Washington	117493
Waukesha	360767
Total	1,689,572

Child Care

This attribute captures the number of nationally accredited child-care centers within the local community: 82

Cost of Living

Cost of Living provides a relative measure of cost of living in the local community. General Schedule (GS) Locality pay provides a relative scale to compare local salaries with government salaries and Basic Allowance for Housing (BAH) is an indicator of the local rental market. In-state tuition is an indicator of the support provided by the state for active duty family members to participate in higher-level education opportunities. For median household income and house value, the basis of the data (either MSA or number of counties in the MHA or the county of the installation) is indicated.

Median Household Income	(US Avg $41,994)	$45,901	Basis: MSA
Median House Value	(US Avg $119,600)	$134,800	
GS Locality Pay	("Rest of US" 10.9%)	12.6%	
O-3 with Dependents BAH Rate		$1,208	
In-state Tuition for Family Member		Yes	
In-state Tuition Continues if Member PCSs Out of State		No	

Education

This attribute defines the population in local school districts and identifies capacity. The pupil/teacher ratio, graduation rate, and composite SAT I/ACT scores provide a relative quality indicator of education. This attribute also attempts to give communities credit for the potential intellectual capital they provide.

NOTE: "MFR"--means a Memorandum For Record is on file at the installation/activity/agency to document problems in obtaining the required information. Reasons for not being able to obtain information may be that the school district refused to provide the information or the school district does not use or track the information. For each entry, the number of school districts for which data are available of the total number of school districts reported, and the number of MFRs is indicated.

		Basis
School District(s) Capacity	119,000	1 of 1 district
Students Enrolled	110,000	1 of 1 district
Average Pupil/Teacher Ratio	13.1:1	1 of 1 district
High School Students Enrolled	25,014	1 of 1 district
Average High School Graduation Rate (US Avg 67.3%)	91.8%	1 of 1 district
Average Composite SAT I Score (US Avg 1026)	794	1 of 1 district
Average ACT Score (US Avg 20.8)	19	1 of 1 district
Available Graduate/PhD Programs	15	
Available Colleges and/or Universities	17	
Available Vocational and/or Technical Schools	3	

Employment

Unemployment and job growth rates provide an indicator of job availability in the local community. National rates from the Bureau of Labor Statistics are also provided. For each entry, the basis of the data (either MSA or number of counties in the MHA or the county of the installation) is indicated.

The unemployment rates for the last five years:

	1999	2000	2001	2002	2003
Local Data	3.1%	3.8%	4.7%	6.0%	6.1%
National	4.2%	4.0%	4.7%	5.8%	6.0%
Basis:	MSA	MSA	MSA	MSA	MSA

The annual job growth rate for the last five-years:

	1999	2000	2001	2002	2003
Local Data	-1.4%	.1%	.5%	-2.2%	.7%
National	1.5%	2.4%	.03%	-.31%	.86%
Basis:	MSA	MSA	MSA	MSA	MSA

Housing

This attribute provides an indication of availability of housing, both sales and rental, in the local community. Note: According to the 2000 Census, Vacant Sale and Vacant Rental Units do not equal total Vacant Housing Units. Vacant housing units may also include units that are vacant but not on the market for sale or rent. For each entry, the basis of the data (either MSA or number of counties in the MHA or the county of the installation) is indicated.

Total Vacant Housing Units	30,587	Basis: MSA
Vacant Sale Units	4,743	
Vacant Rental Units	13,911	

Medical Providers

This attribute provides an indicator of availability of medical care for military and DoD civilians in the local community. The table reflects the raw number of physicians/beds and ratio of physicians/beds to population. The basis of the data (either MSA or number of counties in the MHA or the county of the installation) is indicated.

	# Physicians	# Beds	Population	
Local Community	4,661	3,796	1,500,741	Basis: MSA
Ratio	1:322	1:395		
National Ratio (2003)	1:421.2	1:373.7		

Safety/Crime

The local community's Uniform Crime Reports (UCR) Index for 2002 per 100,000 people and the national UCR based on information from the Federal Bureau of Investigation (FBI) for 2002 is provided. The basis of the data (either MSA or state) is indicated.

Local UCR	3,252.7	Basis: state
National UCR	4,118.8	

Transportation

Distance to an airport shows convenience and availability of airline transportation. Public transportation shows potential for members and DoD civilians to use it to commute to/from work under normal circumstances and for leisure.

Distance from NAVMARCORESCEN_MILWAUKEE_WI to nearest commercial airport: 6.3 miles
Is NAVMARCORESCEN_MILWAUKEE_WI served by regularly scheduled public transportation? No

Utilities

This attribute identifies a local community's water and sewer systems' ability to receive 1,000 additional people.

Does the local community's water system have the ability to meet an expanded need of an additional 1,000 people moving in the local community? Yes

Does the local community's sewer system have the ability to meet an expanded need of an additional 1,000 people moving in the local community? Yes

NAVMARCORESCEN_MINNEAPOLIS_MN, MN

Demographics

The following tables provide a short description of the area near the installation/activity. NAVMARCORESCEN_MINNEAPOLIS_MN is 10 miles from Minneapolis, MN, the nearest city with a population of 100,000 or more. The nearest metropolitan statistical area (MSA) is

MSA	Population
Minneapolis-St. Paul, MN-WI MSA	2,968,806

The following entities comprise the military housing area (MHA):

County/City	Population
Anoka	298084
Carver	70205
Dakota	355904
Hennepin	1116200
Ramsey	511035
Scott	89498
Washington	201130
Total	2,642,056

Child Care

This attribute captures the number of nationally accredited child-care centers within the local community: 49

Cost of Living

Cost of Living provides a relative measure of cost of living in the local community. General Schedule (GS) Locality pay provides a relative scale to compare local salaries with government salaries and Basic Allowance for Housing (BAH) is an indicator of the local rental market. In-state tuition is an indicator of the support provided by the state for active duty family members to participate in higher-level education opportunities. For median household income and house value, the basis of the data (either MSA or number of counties in the MHA or the county of the installation) is indicated.

Median Household Income	(US Avg $41,994)	$54,304	Basis: MSA
Median House Value	(US Avg $119,600)	$141,200	
GS Locality Pay	("Rest of US" 10.9%)	14.8%	
O-3 with Dependents BAH Rate		$1,503	
In-state Tuition for Family Member		Yes	
In-state Tuition Continues if Member PCSs Out of State		No	

Education

This attribute defines the population in local school districts and identifies capacity. The pupil/teacher ratio, graduation rate, and composite SAT I/ACT scores provide a relative quality indicator of education. This attribute also attempts to give communities credit for the potential intellectual capital they provide.

NOTE: "MFR"--means a Memorandum For Record is on file at the installation/activity/agency to document problems in obtaining the required information. Reasons for not being able to obtain information may be that the school district refused to provide the information or the school district does not use or track the information. For each entry, the number of school districts for which data are available of the total number of school districts reported, and the number of MFRs is indicated.

		Basis
School District(s) Capacity	402,762	38 of 38 districts
Students Enrolled	402,762	38 of 38 districts
Average Pupil/Teacher Ratio	17.7:1	38 of 38 districts
High School Students Enrolled	128,254	38 of 38 districts
Average High School Graduation Rate (US Avg 67.3%)	87.6%	38 of 38 districts
Average Composite SAT I Score (US Avg 1026)	1171	25 of 38 districts
Average ACT Score (US Avg 20.8)	22	38 of 38 districts
Available Graduate/PhD Programs	16	
Available Colleges and/or Universities	12	
Available Vocational and/or Technical Schools	6	

Employment

Unemployment and job growth rates provide an indicator of job availability in the local community. National rates from the Bureau of Labor Statistics are also provided. For each entry, the basis of the data (either MSA or number of counties in the MHA or the county of the installation) is indicated.

The unemployment rates for the last five years:

	1999	2000	2001	2002	2003
Local Data	2.2%	2.6%	3.2%	4.3%	4.8%
National	4.2%	4.0%	4.7%	5.8%	6.0%
Basis:	MSA	MSA	MSA	MSA	MSA

The annual job growth rate for the last five-years:

	1999	2000	2001	2002	2003
Local Data	1.1%	.7%	3.0%	- .6%	- .2%
National	1.5%	2.4%	.03%	-.31%	.86%
Basis:	MSA	MSA	MSA	MSA	MSA

Housing

This attribute provides an indication of availability of housing, both sales and rental, in the local community. Note: According to the 2000 Census, Vacant Sale and Vacant Rental Units do not equal total Vacant Housing Units. Vacant housing units may also include units that are vacant but not on the market for sale or rent. For each entry, the basis of the data (either MSA or number of counties in the MHA or the county of the installation) is indicated.

Total Vacant Housing Units	33,160	Basis: MSA
Vacant Sale Units	6,065	
Vacant Rental Units	9,527	

Medical Providers

This attribute provides an indicator of availability of medical care for military and DoD civilians in the local community. The table reflects the raw number of physicians/beds and ratio of physicians/beds to population. The basis of the data (either MSA or number of counties in the MHA or the county of the installation) is indicated.

	# Physicians	# Beds	Population	
Local Community	7,246	5,766	2,968,806	Basis: MSA
Ratio	1:410	1:515		
National Ratio (2003)	1:421.2	1:373.7		

Safety/Crime

The local community's Uniform Crime Reports (UCR) Index for 2002 per 100,000 people and the national UCR based on information from the Federal Bureau of Investigation (FBI) for 2002 is provided. The basis of the data (either MSA or state) is indicated.

Local UCR	4,026.1	Basis: MSA
National UCR	4,118.8	

Transportation

Distance to an airport shows convenience and availability of airline transportation. Public transportation shows potential for members and DoD civilians to use it to commute to/from work under normal circumstances and for leisure.

Distance from NAVMARCORESCEN_MINNEAPOLIS_MN to nearest commercial airport: 5.0 miles
Is NAVMARCORESCEN_MINNEAPOLIS_MN served by regularly scheduled public transportation? Yes

Utilities

This attribute identifies a local community's water and sewer systems' ability to receive 1,000 additional people.

Does the local community's water system have the ability to meet an expanded need of an additional 1,000 people moving in the local community? Yes

Does the local community's sewer system have the ability to meet an expanded need of an additional 1,000 people moving in the local community? Yes

NAVMARCORESCEN_MOBILE_AL, AL

Demographics

The following tables provide a short description of the area near the installation/activity. NAVMARCORESCEN_MOBILE_AL is within Mobile, AL, the nearest city with a population of 100,000 or more. The nearest metropolitan statistical area (MSA) is

MSA	Population
Mobile, AL MSA	540,258

The following entities comprise the military housing area (MHA):

County/City	Population
Baldwin	140415
Mobile	399843
Total	540,258

Child Care

This attribute captures the number of nationally accredited child-care centers within the local community: 121

Cost of Living

Cost of Living provides a relative measure of cost of living in the local community. General Schedule (GS) Locality pay provides a relative scale to compare local salaries with government salaries and Basic Allowance for Housing (BAH) is an indicator of the local rental market. In-state tuition is an indicator of the support provided by the state for active duty family members to participate in higher-level education opportunities. For median household income and house value, the basis of the data (either MSA or number of counties in the MHA or the county of the installation) is indicated.

Median Household Income	(US Avg $41,994)	$35,629	Basis: MSA
Median House Value	(US Avg $119,600)	$88,300	
GS Locality Pay	("Rest of US" 10.9%)	10.9%	
O-3 with Dependents BAH Rate		$ 868	
In-state Tuition for Family Member		Yes	
In-state Tuition Continues if Member PCSs Out of State		No	

Education

This attribute defines the population in local school districts and identifies capacity. The pupil/teacher ratio, graduation rate, and composite SAT I/ACT scores provide a relative quality indicator of education. This attribute also attempts to give communities credit for the potential intellectual capital they provide.

NOTE: "MFR"--means a Memorandum For Record is on file at the installation/activity/agency to document problems in obtaining the required information. Reasons for not being able to obtain information may be that the school district refused to provide the information or the school district does not use or track the information. For

each entry, the number of school districts for which data are available of the total number of school districts reported, and the number of MFRs is indicated.

		Basis
School District(s) Capacity	68,000	1 of 1 district
Students Enrolled	64,020	1 of 1 district
Average Pupil/Teacher Ratio	13.0:1	1 of 1 district
High School Students Enrolled	17,719	1 of 1 district
Average High School Graduation Rate (US Avg 67.3%)	81.8%	1 of 1 district
Average Composite SAT I Score (US Avg 1026)	1119	1 of 1 district
Average ACT Score (US Avg 20.8)	20	1 of 1 district
Available Graduate/PhD Programs	3	
Available Colleges and/or Universities	10	
Available Vocational and/or Technical Schools	26	

Employment

Unemployment and job growth rates provide an indicator of job availability in the local community. National rates from the Bureau of Labor Statistics are also provided. For each entry, the basis of the data (either MSA or number of counties in the MHA or the county of the installation) is indicated.

The unemployment rates for the last five years:

	1999	2000	2001	2002	2003
Local Data	4.7%	4.5%	5.4%	6.1%	6.2%
National	4.2%	4.0%	4.7%	5.8%	6.0%
Basis:	MSA	MSA	MSA	MSA	MSA

The annual job growth rate for the last five-years:

	1999	2000	2001	2002	2003
Local Data	- .9%	1.0%	- .7%	-2.8%	2.7%
National	1.5%	2.4%	.03%	-.31%	.86%
Basis:	MSA	MSA	MSA	MSA	MSA

Housing

This attribute provides an indication of availability of housing, both sales and rental, in the local community. Note: According to the 2000 Census, Vacant Sale and Vacant Rental Units do not equal total Vacant Housing Units. Vacant housing units may also include units that are vacant but not on the market for sale or rent. For each entry, the basis of the data (either MSA or number of counties in the MHA or the county of the installation) is indicated.

Total Vacant Housing Units	33,871	Basis: MSA
Vacant Sale Units	3,801	
Vacant Rental Units	8,298	

Medical Providers

This attribute provides an indicator of availability of medical care for military and DoD civilians in the local community. The table reflects the raw number of physicians/beds and ratio of physicians/beds to population. The basis of the data (either MSA or number of counties in the MHA or the county of the installation) is indicated.

	# Physicians	# Beds	Population	
Local Community	1,267	2,191	540,258	Basis: MSA
Ratio	1:426	1:247		
National Ratio (2003)	1:421.2	1:373.7		

Safety/Crime

The local community's Uniform Crime Reports (UCR) Index for 2002 per 100,000 people and the national UCR based on information from the Federal Bureau of Investigation (FBI) for 2002 is provided. The basis of the data (either MSA or state) is indicated.

Local UCR	5,494.2	Basis: MSA
National UCR	4,118.8	

Transportation

Distance to an airport shows convenience and availability of airline transportation. Public transportation shows potential for members and DoD civilians to use it to commute to/from work under normal circumstances and for leisure.

Distance from NAVMARCORESCEN_MOBILE_AL to nearest commercial airport: 8.8 miles
Is NAVMARCORESCEN_MOBILE_AL served by regularly scheduled public transportation? No

Utilities

This attribute identifies a local community's water and sewer systems' ability to receive 1,000 additional people.

Does the local community's water system have the ability to meet an expanded need of an additional 1,000 people moving in the local community? Yes

Does the local community's sewer system have the ability to meet an expanded need of an additional 1,000 people moving in the local community? Yes

NAVMARCORESCEN_MORENO_VALLEY_CA, CA

Demographics

The following tables provide a short description of the area near the installation/activity. NAVMARCORESCEN_MORENO_VALLEY_CA is within Moreno Valley, CA, the nearest city with a population of 100,000 or more. The nearest metropolitan statistical area (MSA) is

MSA	Population
Riverside-San Bernardino, CA PMSA	3,254,821

The following entities comprise the military housing area (MHA):

County/City	Population
Riverside	1545387
Total	1,545,387

Child Care

This attribute captures the number of nationally accredited child-care centers within the local community: 10

Cost of Living

Cost of Living provides a relative measure of cost of living in the local community. General Schedule (GS) Locality pay provides a relative scale to compare local salaries with government salaries and Basic Allowance for Housing (BAH) is an indicator of the local rental market. In-state tuition is an indicator of the support provided by the state for active duty family members to participate in higher-level education opportunities. For median household income and house value, the basis of the data (either MSA or number of counties in the MHA or the county of the installation) is indicated.

Median Household Income	(US Avg $41,994)	$42,404	Basis: MSA
Median House Value	(US Avg $119,600)	$138,500	
GS Locality Pay	("Rest of US" 10.9%)	20.1%	
O-3 with Dependents BAH Rate		$1,499	
In-state Tuition for Family Member		Yes	
In-state Tuition Continues if Member PCSs Out of State		No	

Education

This attribute defines the population in local school districts and identifies capacity. The pupil/teacher ratio, graduation rate, and composite SAT I/ACT scores provide a relative quality indicator of education. This attribute also attempts to give communities credit for the potential intellectual capital they provide.

NOTE: "MFR"--means a Memorandum For Record is on file at the installation/activity/agency to document problems in obtaining the required information. Reasons for not being able to obtain information may be that the school district refused to provide the information or the school district does not use or track the information. For

each entry, the number of school districts for which data are available of the total number of school districts reported, and the number of MFRs is indicated.

		Basis
School District(s) Capacity	173,548	12 of 12 districts
Students Enrolled	169,776	12 of 12 districts
Average Pupil/Teacher Ratio	22.1:1	12 of 12 districts
High School Students Enrolled	48,471	9 of 9 districts
Average High School Graduation Rate (US Avg 67.3%)	86.4%	9 of 9 districts
Average Composite SAT I Score (US Avg 1026)	918	9 of 9 districts
Average ACT Score (US Avg 20.8)		0 of 9 districts, 9 MFRs
Available Graduate/PhD Programs	12	
Available Colleges and/or Universities	12	
Available Vocational and/or Technical Schools	35	

Employment

Unemployment and job growth rates provide an indicator of job availability in the local community. National rates from the Bureau of Labor Statistics are also provided. For each entry, the basis of the data (either MSA or number of counties in the MHA or the county of the installation) is indicated.

The unemployment rates for the last five years:

	1999	2000	2001	2002	2003
Local Data	5.1%	5.1%	5.0%	5.9%	5.9%
National	4.2%	4.0%	4.7%	5.8%	6.0%
Basis:	MSA	MSA	MSA	MSA	MSA

The annual job growth rate for the last five-years:

	1999	2000	2001	2002	2003
Local Data	5.5%	5.0%	3.7%	4.0%	2.9%
National	1.5%	2.4%	.03%	-.31%	.86%
Basis:	MSA	MSA	MSA	MSA	MSA

Housing

This attribute provides an indication of availability of housing, both sales and rental, in the local community. Note: According to the 2000 Census, Vacant Sale and Vacant Rental Units do not equal total Vacant Housing Units. Vacant housing units may also include units that are vacant but not on the market for sale or rent. For each entry, the basis of the data (either MSA or number of counties in the MHA or the county of the installation) is indicated.

Total Vacant Housing Units	151,231	Basis: MSA
Vacant Sale Units	22,464	

Vacant Rental Units	28,161	

Medical Providers

This attribute provides an indicator of availability of medical care for military and DoD civilians in the local community. The table reflects the raw number of physicians/beds and ratio of physicians/beds to population. The basis of the data (either MSA or number of counties in the MHA or the county of the installation) is indicated.

	# Physicians	# Beds	Population	
Local Community	5,037	6,001	3,254,821	Basis: MSA
Ratio	1:646	1:542		
National Ratio (2003)	1:421.2	1:373.7		

Safety/Crime

The local community's Uniform Crime Reports (UCR) Index for 2002 per 100,000 people and the national UCR based on information from the Federal Bureau of Investigation (FBI) for 2002 is provided. The basis of the data (either MSA or state) is indicated.

Local UCR	4,236.0	Basis: MSA
National UCR	4,118.8	

Transportation

Distance to an airport shows convenience and availability of airline transportation. Public transportation shows potential for members and DoD civilians to use it to commute to/from work under normal circumstances and for leisure.

Distance from NAVMARCORESCEN_MORENO_VALLEY_CA to nearest commercial airport: 22.5 miles
Is NAVMARCORESCEN_MORENO_VALLEY_CA served by regularly scheduled public transportation? Yes

Utilities

This attribute identifies a local community's water and sewer systems' ability to receive 1,000 additional people.

Does the local community's water system have the ability to meet an expanded need of an additional 1,000 people moving in the local community? Yes

Does the local community's sewer system have the ability to meet an expanded need of an additional 1,000 people moving in the local community? Yes

NAVMARCORESCEN_MOUNDSVILLE_WV, WV

Demographics

The following tables provide a short description of the area near the installation/activity. NAVMARCORESCEN_MOUNDSVILLE_WV is 68 miles from Pittsburgh, PA, the nearest city with a population of 100,000 or more. The nearest metropolitan statistical area (MSA) is

MSA	Population
Wheeling, WV-OH MSA	153,172

The following entities comprise the military housing area (MHA):

County/City	Population
Marshall	35519
Total	35,519

Child Care

This attribute captures the number of nationally accredited child-care centers within the local community: 2

Cost of Living

Cost of Living provides a relative measure of cost of living in the local community. General Schedule (GS) Locality pay provides a relative scale to compare local salaries with government salaries and Basic Allowance for Housing (BAH) is an indicator of the local rental market. In-state tuition is an indicator of the support provided by the state for active duty family members to participate in higher-level education opportunities. For median household income and house value, the basis of the data (either MSA or number of counties in the MHA or the county of the installation) is indicated.

Median Household Income	(US Avg $41,994)	$30,335	Basis: MSA
Median House Value	(US Avg $119,600)	$66,100	
GS Locality Pay	("Rest of US" 10.9%)	10.9%	
O-3 with Dependents BAH Rate		$ 964	
In-state Tuition for Family Member		Yes	
In-state Tuition Continues if Member PCSs Out of State		Yes	

Education

This attribute defines the population in local school districts and identifies capacity. The pupil/teacher ratio, graduation rate, and composite SAT I/ACT scores provide a relative quality indicator of education. This attribute also attempts to give communities credit for the potential intellectual capital they provide.

NOTE: "MFR"--means a Memorandum For Record is on file at the installation/activity/agency to document problems in obtaining the required information. Reasons for not being able to obtain information may be that the school district refused to provide the information or the school district does not use or track the information. For

each entry, the number of school districts for which data are available of the total number of school districts reported, and the number of MFRs is indicated.

		Basis
School District(s) Capacity	9,678	1 of 1 district
Students Enrolled	5,481	1 of 1 district
Average Pupil/Teacher Ratio	14.5:1	1 of 1 district
High School Students Enrolled	1,446	1 of 1 district
Average High School Graduation Rate (US Avg 67.3%)	95.0%	1 of 1 district
Average Composite SAT I Score (US Avg 1026)	820	1 of 1 district
Average ACT Score (US Avg 20.8)	20	1 of 1 district
Available Graduate/PhD Programs	3	
Available Colleges and/or Universities	7	
Available Vocational and/or Technical Schools	4	

Employment

Unemployment and job growth rates provide an indicator of job availability in the local community. National rates from the Bureau of Labor Statistics are also provided. For each entry, the basis of the data (either MSA or number of counties in the MHA or the county of the installation) is indicated.

The unemployment rates for the last five years:

	1999	2000	2001	2002	2003
Local Data	5.2%	4.8%	4.3%	5.4%	5.2%
National	4.2%	4.0%	4.7%	5.8%	6.0%
Basis:	MSA	MSA	MSA	MSA	MSA

The annual job growth rate for the last five-years:

	1999	2000	2001	2002	2003
Local Data	1.1%	.6%	2.0%	-1.8%	-1.1%
National	1.5%	2.4%	.03%	-.31%	.86%
Basis:	MSA	MSA	MSA	MSA	MSA

Housing

This attribute provides an indication of availability of housing, both sales and rental, in the local community. Note: According to the 2000 Census, Vacant Sale and Vacant Rental Units do not equal total Vacant Housing Units. Vacant housing units may also include units that are vacant but not on the market for sale or rent. For each entry, the basis of the data (either MSA or number of counties in the MHA or the county of the installation) is indicated.

Total Vacant Housing Units	6,967	Basis: MSA
Vacant Sale Units	937	
Vacant Rental Units	1,701	

Medical Providers

This attribute provides an indicator of availability of medical care for military and DoD civilians in the local community. The table reflects the raw number of physicians/beds and ratio of physicians/beds to population. The basis of the data (either MSA or number of counties in the MHA or the county of the installation) is indicated.

	# Physicians	# Beds	Population	
Local Community	388	1,057	153,172	Basis: MSA
Ratio	1:395	1:145		
National Ratio (2003)	1:421.2	1:373.7		

Safety/Crime

The local community's Uniform Crime Reports (UCR) Index for 2002 per 100,000 people and the national UCR based on information from the Federal Bureau of Investigation (FBI) for 2002 is provided. The basis of the data (either MSA or state) is indicated.

Local UCR	2,515.2	Basis: state
National UCR	4,118.8	

Transportation

Distance to an airport shows convenience and availability of airline transportation. Public transportation shows potential for members and DoD civilians to use it to commute to/from work under normal circumstances and for leisure.

Distance from NAVMARCORESCEN_MOUNDSVILLE_WV to nearest commercial airport: 69.0 miles
Is NAVMARCORESCEN_MOUNDSVILLE_WV served by regularly scheduled public transportation? No

Utilities

This attribute identifies a local community's water and sewer systems' ability to receive 1,000 additional people.

Does the local community's water system have the ability to meet an expanded need of an additional 1,000 people moving in the local community? Yes

Does the local community's sewer system have the ability to meet an expanded need of an additional 1,000 people moving in the local community? Yes

NAVMARCORESCEN_NEW_HAVEN_CT, CT

Demographics

The following tables provide a short description of the area near the installation/activity. NAVMARCORESCEN_NEW_HAVEN_CT is within New Haven, CT, the nearest city with a population of 100,000 or more. The nearest metropolitan statistical area (MSA) is

MSA	Population
New Haven-Bridgeport-Stamford-Waterbury-Danbury, CT NECMA	1,706,575

The following entities comprise the military housing area (MHA):

County/City	Population
Fairfield	882567
Middlesex	155071
New Haven	824008
Total	1,861,646

Child Care

This attribute captures the number of nationally accredited child-care centers within the local community: 73

Cost of Living

Cost of Living provides a relative measure of cost of living in the local community. General Schedule (GS) Locality pay provides a relative scale to compare local salaries with government salaries and Basic Allowance for Housing (BAH) is an indicator of the local rental market. In-state tuition is an indicator of the support provided by the state for active duty family members to participate in higher-level education opportunities. For median household income and house value, the basis of the data (either MSA or number of counties in the MHA or the county of the installation) is indicated.

Median Household Income	(US Avg $41,994)	$56,054	Basis: MSA
Median House Value	(US Avg $119,600)	$202,200	
GS Locality Pay	("Rest of US" 10.9%)	19.3%	
O-3 with Dependents BAH Rate		$2,232	
In-state Tuition for Family Member		Yes	
In-state Tuition Continues if Member PCSs Out of State		Yes	

Education

This attribute defines the population in local school districts and identifies capacity. The pupil/teacher ratio, graduation rate, and composite SAT I/ACT scores provide a relative quality indicator of education. This attribute also attempts to give communities credit for the potential intellectual capital they provide.

NOTE: "MFR"--means a Memorandum For Record is on file at the installation/activity/agency to document problems in obtaining the required information. Reasons for not being able to obtain information may be that the school district refused to provide the information or the school district does not use or track the information. For each entry, the number of school districts for which data are available of the total number of school districts reported, and the number of MFRs is indicated.

		Basis
School District(s) Capacity	161,620	31 of 31 districts
Students Enrolled	162,040	31 of 31 districts
Average Pupil/Teacher Ratio	14.4:1	31 of 31 districts
High School Students Enrolled	42,519	27 of 27 districts
Average High School Graduation Rate (US Avg 67.3%)	86.1%	26 of 27 districts, 1 MFR
Average Composite SAT I Score (US Avg 1026)	959	26 of 27 districts, 1 MFR
Average ACT Score (US Avg 20.8)		0 of 27 districts, 27 MFRs
Available Graduate/PhD Programs	8	
Available Colleges and/or Universities	6	
Available Vocational and/or Technical Schools	6	

Employment

Unemployment and job growth rates provide an indicator of job availability in the local community. National rates from the Bureau of Labor Statistics are also provided. For each entry, the basis of the data (either MSA or number of counties in the MHA or the county of the installation) is indicated.

The unemployment rates for the last five years:

	1999	2000	2001	2002	2003
Local Data	3.8%	2.7%	4.2%	5.4%	6.6%
National	4.2%	4.0%	4.7%	5.8%	6.0%
Basis:	5 MSAs	5 MSAs	5 MSAs	5 MSAs	5 MSAs

The annual job growth rate for the last five-years:

	1999	2000	2001	2002	2003
Local Data	.1%	-6.1%	6.8%	1.3%	- .8%
National	1.5%	2.4%	.03%	-.31%	.86%
Basis:	5 MSAs	5 MSAs	5 MSAs	5 MSAs	5 MSAs

Housing

This attribute provides an indication of availability of housing, both sales and rental, in the local community. Note: According to the 2000 Census, Vacant Sale and Vacant Rental Units do not equal total Vacant Housing Units. Vacant housing units may also include units that are vacant but not on the market for sale or rent. For

each entry, the basis of the data (either MSA or number of counties in the MHA or the county of the installation) is indicated.

Total Vacant Housing Units	36,926	Basis: MSA
Vacant Sale Units	5,548	
Vacant Rental Units	12,554	

Medical Providers

This attribute provides an indicator of availability of medical care for military and DoD civilians in the local community. The table reflects the raw number of physicians/beds and ratio of physicians/beds to population. The basis of the data (either MSA or number of counties in the MHA or the county of the installation) is indicated.

	# Physicians	# Beds	Population	
Local Community	6,247	3,590	1,706,575	Basis: MSA
Ratio	1:273	1:475		
National Ratio (2003)	1:421.2	1:373.7		

Safety/Crime

The local community's Uniform Crime Reports (UCR) Index for 2002 per 100,000 people and the national UCR based on information from the Federal Bureau of Investigation (FBI) for 2002 is provided. The basis of the data (either MSA or state) is indicated.

Local UCR	3,552.9	Basis: MSA
National UCR	4,118.8	

Transportation

Distance to an airport shows convenience and availability of airline transportation. Public transportation shows potential for members and DoD civilians to use it to commute to/from work under normal circumstances and for leisure.

Distance from NAVMARCORESCEN_NEW_HAVEN_CT to nearest commercial airport: 1.5 miles
Is NAVMARCORESCEN_NEW_HAVEN_CT served by regularly scheduled public transportation? No

Utilities

This attribute identifies a local community's water and sewer systems' ability to receive 1,000 additional people.

Does the local community's water system have the ability to meet an expanded need of an additional 1,000 people moving in the local community? Yes

Does the local community's sewer system have the ability to meet an expanded need of an additional 1,000 people moving in the local community? Yes

NAVMARCORESCEN_OMAHA_NE, NE

Demographics

The following tables provide a short description of the area near the installation/activity. NAVMARCORESCEN_OMAHA_NE is within Omaha, NE, the nearest city with a population of 100,000 or more. The nearest metropolitan statistical area (MSA) is

MSA	Population
Omaha, NE-IA MSA	716,998

The following entities comprise the military housing area (MHA):

County/City	Population
Cass	24334
Douglas	463585
Pottawattamie	87704
Sarpy	122595
Saunders	19830
Total	718,048

Child Care

This attribute captures the number of nationally accredited child-care centers within the local community: 19

Cost of Living

Cost of Living provides a relative measure of cost of living in the local community. General Schedule (GS) Locality pay provides a relative scale to compare local salaries with government salaries and Basic Allowance for Housing (BAH) is an indicator of the local rental market. In-state tuition is an indicator of the support provided by the state for active duty family members to participate in higher-level education opportunities. For median household income and house value, the basis of the data (either MSA or number of counties in the MHA or the county of the installation) is indicated.

Median Household Income	(US Avg $41,994)	$44,981	Basis: MSA
Median House Value	(US Avg $119,600)	$101,000	
GS Locality Pay	("Rest of US" 10.9%)	10.9%	
O-3 with Dependents BAH Rate		$1,115	
In-state Tuition for Family Member		Yes	
In-state Tuition Continues if Member PCSs Out of State		No	

Education

This attribute defines the population in local school districts and identifies capacity. The pupil/teacher ratio, graduation rate, and composite SAT I/ACT scores provide a relative quality indicator of education. This attribute also attempts to give communities credit for the potential intellectual capital they provide.

NOTE: "MFR"--means a Memorandum For Record is on file at the installation/activity/agency to document problems in obtaining the required information. Reasons for not being able to obtain information may be that the school district refused to provide the information or the school district does not use or track the information. For each entry, the number of school districts for which data are available of the total number of school districts reported, and the number of MFRs is indicated.

		Basis
School District(s) Capacity	132,355	7 of 7 districts
Students Enrolled	101,993	7 of 7 districts
Average Pupil/Teacher Ratio	15.3:1	7 of 7 districts
High School Students Enrolled	30,126	7 of 7 districts
Average High School Graduation Rate (US Avg 67.3%)	90.1%	7 of 7 districts
Average Composite SAT I Score (US Avg 1026)	1137	7 of 7 districts
Average ACT Score (US Avg 20.8)	22	7 of 7 districts
Available Graduate/PhD Programs	4	
Available Colleges and/or Universities	13	
Available Vocational and/or Technical Schools	6	

Employment

Unemployment and job growth rates provide an indicator of job availability in the local community. National rates from the Bureau of Labor Statistics are also provided. For each entry, the basis of the data (either MSA or number of counties in the MHA or the county of the installation) is indicated.

The unemployment rates for the last five years:

	1999	2000	2001	2002	2003
Local Data	2.8%	3.0%	3.4%	4.2%	4.7%
National	4.2%	4.0%	4.7%	5.8%	6.0%
Basis:	1 of 5 counties	1 of 5 counties	1 of 5 counties	1 of 5 counties	1 of 5 counties

The annual job growth rate for the last five-years:

	1999	2000	2001	2002	2003
Local Data	.1%	1.0%	2.4%	.0%	- .1%
National	1.5%	2.4%	.03%	-.31%	.86%
Basis:	MSA	MSA	MSA	MSA	MSA

Housing

This attribute provides an indication of availability of housing, both sales and rental, in the local community. Note: According to the 2000 Census, Vacant Sale and Vacant Rental Units do not equal total Vacant Housing Units. Vacant housing units may also include units that are vacant but not on the market for sale or rent. For each entry, the basis of the data (either MSA or number of counties in the MHA or the county of the installation) is indicated.

Total Vacant Housing Units	15,436	Basis: MSA
Vacant Sale Units	2,573	
Vacant Rental Units	7,819	

Medical Providers

This attribute provides an indicator of availability of medical care for military and DoD civilians in the local community. The table reflects the raw number of physicians/beds and ratio of physicians/beds to population. The basis of the data (either MSA or number of counties in the MHA or the county of the installation) is indicated.

	# Physicians	# Beds	Population	
Local Community	2,324	2,700	716,998	Basis: MSA
Ratio	1:309	1:266		
National Ratio (2003)	1:421.2	1:373.7		

Safety/Crime

The local community's Uniform Crime Reports (UCR) Index for 2002 per 100,000 people and the national UCR based on information from the Federal Bureau of Investigation (FBI) for 2002 is provided. The basis of the data (either MSA or state) is indicated.

Local UCR	5,890.7	Basis: MSA
National UCR	4,118.8	

Transportation

Distance to an airport shows convenience and availability of airline transportation. Public transportation shows potential for members and DoD civilians to use it to commute to/from work under normal circumstances and for leisure.

Distance from NAVMARCORESCEN_OMAHA_NE to nearest commercial airport: 4.4 miles
Is NAVMARCORESCEN_OMAHA_NE served by regularly scheduled public transportation? Yes

Utilities

This attribute identifies a local community's water and sewer systems' ability to receive 1,000 additional people.

Does the local community's water system have the ability to meet an expanded need of an additional 1,000 people moving in the local community? Yes

Does the local community's sewer system have the ability to meet an expanded need of an additional 1,000 people moving in the local community? Yes

NAVMARCORESCEN_ORLANDO_FL, FL

Demographics

The following tables provide a short description of the area near the installation/activity. NAVMARCORESCEN_ORLANDO_FL is within Orlando, FL, the nearest city with a population of 100,000 or more. The nearest metropolitan statistical area (MSA) is

MSA	Population
Orlando, FL MSA	1,644,561

The following entities comprise the military housing area (MHA):

County/City	Population
Orange	896344
Osceola	172493
Seminole	365196
Volusia	443343
Total	1,877,376

Child Care

This attribute captures the number of nationally accredited child-care centers within the local community: 21

Cost of Living

Cost of Living provides a relative measure of cost of living in the local community. General Schedule (GS) Locality pay provides a relative scale to compare local salaries with government salaries and Basic Allowance for Housing (BAH) is an indicator of the local rental market. In-state tuition is an indicator of the support provided by the state for active duty family members to participate in higher-level education opportunities. For median household income and house value, the basis of the data (either MSA or number of counties in the MHA or the county of the installation) is indicated.

Median Household Income	(US Avg $41,994)	$41,871	Basis: MSA
Median House Value	(US Avg $119,600)	$109,100	
GS Locality Pay	("Rest of US" 10.9%)	10.9%	
O-3 with Dependents BAH Rate		$1,254	
In-state Tuition for Family Member		Yes	
In-state Tuition Continues if Member PCSs Out of State		Yes	

Education

This attribute defines the population in local school districts and identifies capacity. The pupil/teacher ratio, graduation rate, and composite SAT I/ACT scores provide a relative quality indicator of education. This attribute also attempts to give communities credit for the potential intellectual capital they provide.

NOTE: "MFR"--means a Memorandum For Record is on file at the installation/activity/agency to document problems in obtaining the required information. Reasons for not being able to obtain information may be that the school district refused to provide the information or the school district does not use or track the information. For each entry, the number of school districts for which data are available of the total number of school districts reported, and the number of MFRs is indicated.

		Basis
School District(s) Capacity	150,000	1 of 1 district
Students Enrolled	167,000	1 of 1 district
Average Pupil/Teacher Ratio	20.0:1	1 of 1 district
High School Students Enrolled	48,000	1 of 1 district
Average High School Graduation Rate (US Avg 67.3%)	69.0%	1 of 1 district
Average Composite SAT I Score (US Avg 1026)	927	1 of 1 district
Average ACT Score (US Avg 20.8)	20	1 of 1 district
Available Graduate/PhD Programs	11	
Available Colleges and/or Universities	21	
Available Vocational and/or Technical Schools	30	

Employment

Unemployment and job growth rates provide an indicator of job availability in the local community. National rates from the Bureau of Labor Statistics are also provided. For each entry, the basis of the data (either MSA or number of counties in the MHA or the county of the installation) is indicated.

The unemployment rates for the last five years:

	1999	2000	2001	2002	2003
Local Data	2.7%	2.6%	4.0%	5.3%	4.9%
National	4.2%	4.0%	4.7%	5.8%	6.0%
Basis:	MSA	MSA	MSA	MSA	MSA

The annual job growth rate for the last five-years:

	1999	2000	2001	2002	2003
Local Data	4.8%	2.1%	.7%	- .9%	1.8%
National	1.5%	2.4%	.03%	-.31%	.86%
Basis:	MSA	MSA	MSA	MSA	MSA

Housing

This attribute provides an indication of availability of housing, both sales and rental, in the local community. Note: According to the 2000 Census, Vacant Sale and Vacant Rental Units do not equal total Vacant Housing Units. Vacant housing units may also include units that are vacant but not on the market for sale or rent. For each entry, the basis of the data (either MSA or number of counties in the MHA or the county of the installation) is indicated.

Total Vacant Housing Units	58,303	Basis: MSA
Vacant Sale Units	8,680	
Vacant Rental Units	17,915	

Medical Providers

This attribute provides an indicator of availability of medical care for military and DoD civilians in the local community. The table reflects the raw number of physicians/beds and ratio of physicians/beds to population. The basis of the data (either MSA or number of counties in the MHA or the county of the installation) is indicated.

	# Physicians	# Beds	Population	
Local Community	3,399	4,808	1,644,561	Basis: MSA
Ratio	1:484	1:342		
National Ratio (2003)	1:421.2	1:373.7		

Safety/Crime

The local community's Uniform Crime Reports (UCR) Index for 2002 per 100,000 people and the national UCR based on information from the Federal Bureau of Investigation (FBI) for 2002 is provided. The basis of the data (either MSA or state) is indicated.

Local UCR	5,710.0	Basis: MSA
National UCR	4,118.8	

Transportation

Distance to an airport shows convenience and availability of airline transportation. Public transportation shows potential for members and DoD civilians to use it to commute to/from work under normal circumstances and for leisure.

Distance from NAVMARCORESCEN_ORLANDO_FL to nearest commercial airport: 7.0 miles
Is NAVMARCORESCEN_ORLANDO_FL served by regularly scheduled public transportation? No

Utilities

This attribute identifies a local community's water and sewer systems' ability to receive 1,000 additional people.

Does the local community's water system have the ability to meet an expanded need of an additional 1,000 people moving in the local community? Yes

Does the local community's sewer system have the ability to meet an expanded need of an additional 1,000 people moving in the local community? Yes

NAVMARCORESCEN_PEORIA_IL, IL

Demographics

The following tables provide a short description of the area near the installation/activity. NAVMARCORESCEN_PEORIA_IL is 78 miles from Springfield, the nearest city with a population of 100,000 or more. The nearest metropolitan statistical area (MSA) is

MSA	Population
Peoria-Pekin, IL MSA	347,387

The following entities comprise the military housing area (MHA):

County/City	Population
Peoria	183433
Tazewell	128485
Total	311,918

Child Care

This attribute captures the number of nationally accredited child-care centers within the local community: 10

Cost of Living

Cost of Living provides a relative measure of cost of living in the local community. General Schedule (GS) Locality pay provides a relative scale to compare local salaries with government salaries and Basic Allowance for Housing (BAH) is an indicator of the local rental market. In-state tuition is an indicator of the support provided by the state for active duty family members to participate in higher-level education opportunities. For median household income and house value, the basis of the data (either MSA or number of counties in the MHA or the county of the installation) is indicated.

Median Household Income	(US Avg $41,994)	$42,986	Basis: MSA
Median House Value	(US Avg $119,600)	$89,000	
GS Locality Pay	("Rest of US" 10.9%)	10.9%	
O-3 with Dependents BAH Rate		$1,071	
In-state Tuition for Family Member		Yes	
In-state Tuition Continues if Member PCSs Out of State		No	

Education

This attribute defines the population in local school districts and identifies capacity. The pupil/teacher ratio, graduation rate, and composite SAT I/ACT scores provide a relative quality indicator of education. This attribute also attempts to give communities credit for the potential intellectual capital they provide.

NOTE: "MFR"--means a Memorandum For Record is on file at the installation/activity/agency to document problems in obtaining the required information. Reasons for not being able to obtain information may be that the school district refused to provide the information or the school district does not use or track the information. For

each entry, the number of school districts for which data are available of the total number of school districts reported, and the number of MFRs is indicated.

		Basis
School District(s) Capacity	40,200	15 of 15 districts
Students Enrolled	25,683	15 of 15 districts
Average Pupil/Teacher Ratio	17.3:1	15 of 15 districts
High School Students Enrolled	30,654	14 of 14 districts
Average High School Graduation Rate (US Avg 67.3%)	82.1%	14 of 14 districts
Average Composite SAT I Score (US Avg 1026)	1240	1 of 14 districts, 13 MFRs
Average ACT Score (US Avg 20.8)	19	14 of 14 districts
Available Graduate/PhD Programs	1	
Available Colleges and/or Universities	2	
Available Vocational and/or Technical Schools	4	

Employment

Unemployment and job growth rates provide an indicator of job availability in the local community. National rates from the Bureau of Labor Statistics are also provided. For each entry, the basis of the data (either MSA or number of counties in the MHA or the county of the installation) is indicated.

The unemployment rates for the last five years:

	1999	2000	2001	2002	2003
Local Data	4.0%	3.9%	4.6%	5.3%	5.5%
National	4.2%	4.0%	4.7%	5.8%	6.0%
Basis:	MSA	MSA	MSA	MSA	MSA

The annual job growth rate for the last five-years:

	1999	2000	2001	2002	2003
Local Data	1.3%	.0%	-2.6%	-2.9%	-1.1%
National	1.5%	2.4%	.03%	-.31%	.86%
Basis:	MSA	MSA	MSA	MSA	MSA

Housing

This attribute provides an indication of availability of housing, both sales and rental, in the local community. Note: According to the 2000 Census, Vacant Sale and Vacant Rental Units do not equal total Vacant Housing Units. Vacant housing units may also include units that are vacant but not on the market for sale or rent. For each entry, the basis of the data (either MSA or number of counties in the MHA or the county of the installation) is indicated.

Total Vacant Housing Units	8,807	Basis: MSA
Vacant Sale Units	1,969	

Vacant Rental Units	3,585	

Medical Providers

This attribute provides an indicator of availability of medical care for military and DoD civilians in the local community. The table reflects the raw number of physicians/beds and ratio of physicians/beds to population. The basis of the data (either MSA or number of counties in the MHA or the county of the installation) is indicated.

	# Physicians	# Beds	Population	
Local Community	885	1,225	347,387	Basis: MSA
Ratio	1:393	1:284		
National Ratio (2003)	1:421.2	1:373.7		

Safety/Crime

The local community's Uniform Crime Reports (UCR) Index for 2002 per 100,000 people and the national UCR based on information from the Federal Bureau of Investigation (FBI) for 2002 is provided. The basis of the data (either MSA or state) is indicated.

Local UCR	4,016.4	Basis: state
National UCR	4,118.8	

Transportation

Distance to an airport shows convenience and availability of airline transportation. Public transportation shows potential for members and DoD civilians to use it to commute to/from work under normal circumstances and for leisure.

Distance from NAVMARCORESCEN_PEORIA_IL to nearest commercial airport: 3.0 miles
Is NAVMARCORESCEN_PEORIA_IL served by regularly scheduled public transportation? Yes

Utilities

This attribute identifies a local community's water and sewer systems' ability to receive 1,000 additional people.

Does the local community's water system have the ability to meet an expanded need of an additional 1,000 people moving in the local community? Yes

Does the local community's sewer system have the ability to meet an expanded need of an additional 1,000 people moving in the local community? Yes

NAVMARCORESCEN_PHOENIX_AZ, AZ

Demographics

The following tables provide a short description of the area near the installation/activity. NAVMARCORESCEN_PHOENIX_AZ is within Phoenix, AZ, the nearest city with a population of 100,000 or more. The nearest metropolitan statistical area (MSA) is

MSA	Population
Phoenix-Mesa, AZ MSA	3,251,876

The following entities comprise the military housing area (MHA):

County/City	Population
Maricopa	3072149
Pinal	179727
Total	3,251,876

Child Care

This attribute captures the number of nationally accredited child-care centers within the local community: 156

Cost of Living

Cost of Living provides a relative measure of cost of living in the local community. General Schedule (GS) Locality pay provides a relative scale to compare local salaries with government salaries and Basic Allowance for Housing (BAH) is an indicator of the local rental market. In-state tuition is an indicator of the support provided by the state for active duty family members to participate in higher-level education opportunities. For median household income and house value, the basis of the data (either MSA or number of counties in the MHA or the county of the installation) is indicated.

Median Household Income	(US Avg $41,994)	$44,752	Basis: MSA
Median House Value	(US Avg $119,600)	$127,900	
GS Locality Pay	("Rest of US" 10.9%)	10.9%	
O-3 with Dependents BAH Rate		$1,197	
In-state Tuition for Family Member		Yes	
In-state Tuition Continues if Member PCSs Out of State		Yes	

Education

This attribute defines the population in local school districts and identifies capacity. The pupil/teacher ratio, graduation rate, and composite SAT I/ACT scores provide a relative quality indicator of education. This attribute also attempts to give communities credit for the potential intellectual capital they provide.

NOTE: "MFR"--means a Memorandum For Record is on file at the installation/activity/agency to document problems in obtaining the required information. Reasons for not being able to obtain information may be that the school district refused to provide the information or the school district does not use or track the information. For

each entry, the number of school districts for which data are available of the total number of school districts reported, and the number of MFRs is indicated.

		Basis
School District(s) Capacity		0 of 1 district, 1 MFR
Students Enrolled	600,577	1 of 1 district
Average Pupil/Teacher Ratio	18.0:1	1 of 1 district
High School Students Enrolled	59,573	1 of 1 district
Average High School Graduation Rate (US Avg 67.3%)	76.4%	1 of 1 district
Average Composite SAT I Score (US Avg 1026)	1049	1 of 1 district
Average ACT Score (US Avg 20.8)	21	1 of 1 district
Available Graduate/PhD Programs	2	
Available Colleges and/or Universities	16	
Available Vocational and/or Technical Schools	8	

Employment

Unemployment and job growth rates provide an indicator of job availability in the local community. National rates from the Bureau of Labor Statistics are also provided. For each entry, the basis of the data (either MSA or number of counties in the MHA or the county of the installation) is indicated.

The unemployment rates for the last five years:

	1999	2000	2001	2002	2003
Local Data	3.1%	2.7%	4.0%	5.7%	5.0%
National	4.2%	4.0%	4.7%	5.8%	6.0%
Basis:	MSA	MSA	MSA	MSA	MSA

The annual job growth rate for the last five-years:

	1999	2000	2001	2002	2003
Local Data	5.2%	.0%	3.1%	1.7%	1.7%
National	1.5%	2.4%	.03%	-.31%	.86%
Basis:	MSA	MSA	MSA	MSA	MSA

Housing

This attribute provides an indication of availability of housing, both sales and rental, in the local community. Note: According to the 2000 Census, Vacant Sale and Vacant Rental Units do not equal total Vacant Housing Units. Vacant housing units may also include units that are vacant but not on the market for sale or rent. For each entry, the basis of the data (either MSA or number of counties in the MHA or the county of the installation) is indicated.

Total Vacant Housing Units	137,135	Basis: MSA
Vacant Sale Units	17,851	

Vacant Rental Units	38,556	

Medical Providers

This attribute provides an indicator of availability of medical care for military and DoD civilians in the local community. The table reflects the raw number of physicians/beds and ratio of physicians/beds to population. The basis of the data (either MSA or number of counties in the MHA or the county of the installation) is indicated.

	# Physicians	# Beds	Population	
Local Community	6,867	6,571	3,251,876	Basis: MSA
Ratio	1:474	1:495		
National Ratio (2003)	1:421.2	1:373.7		

Safety/Crime

The local community's Uniform Crime Reports (UCR) Index for 2002 per 100,000 people and the national UCR based on information from the Federal Bureau of Investigation (FBI) for 2002 is provided. The basis of the data (either MSA or state) is indicated.

Local UCR	6,846.7	Basis: MSA
National UCR	4,118.8	

Transportation

Distance to an airport shows convenience and availability of airline transportation. Public transportation shows potential for members and DoD civilians to use it to commute to/from work under normal circumstances and for leisure.

Distance from NAVMARCORESCEN_PHOENIX_AZ to nearest commercial airport: 10.0 miles
Is NAVMARCORESCEN_PHOENIX_AZ served by regularly scheduled public transportation? Yes

Utilities

This attribute identifies a local community's water and sewer systems' ability to receive 1,000 additional people.

Does the local community's water system have the ability to meet an expanded need of an additional 1,000 people moving in the local community? Yes

Does the local community's sewer system have the ability to meet an expanded need of an additional 1,000 people moving in the local community? Yes

NAVMARCORESCEN_PITTSBURGH_PA, PA

Demographics

The following tables provide a short description of the area near the installation/activity. NAVMARCORESCEN_PITTSBURGH_PA is 5 miles from Pittsburgh, PA, the nearest city with a population of 100,000 or more. The nearest metropolitan statistical area (MSA) is

MSA	Population
Pittsburgh, PA MSA	2,358,695

The following entities comprise the military housing area (MHA):

County/City	Population
Allegheny	1281666
Armstrong	72392
Beaver	181412
Butler	174083
Indiana	89605
Washington	202897
Westmoreland	369993
Total	2,372,048

Child Care

This attribute captures the number of nationally accredited child-care centers within the local community: 78

Cost of Living

Cost of Living provides a relative measure of cost of living in the local community. General Schedule (GS) Locality pay provides a relative scale to compare local salaries with government salaries and Basic Allowance for Housing (BAH) is an indicator of the local rental market. In-state tuition is an indicator of the support provided by the state for active duty family members to participate in higher-level education opportunities. For median household income and house value, the basis of the data (either MSA or number of counties in the MHA or the county of the installation) is indicated.

Median Household Income	(US Avg $41,994)	$37,467	Basis: MSA
Median House Value	(US Avg $119,600)	$86,100	
GS Locality Pay	("Rest of US" 10.9%)	11.9%	
O-3 with Dependents BAH Rate		$1,134	
In-state Tuition for Family Member		Yes	
In-state Tuition Continues if Member PCSs Out of State		No	

Education

This attribute defines the population in local school districts and identifies capacity. The pupil/teacher ratio, graduation rate, and composite SAT I/ACT scores provide a relative quality indicator of education. This attribute also attempts to give communities credit for the potential intellectual capital they provide.

NOTE: "MFR"--means a Memorandum For Record is on file at the installation/activity/agency to document problems in obtaining the required information. Reasons for not being able to obtain information may be that the school district refused to provide the information or the school district does not use or track the information. For each entry, the number of school districts for which data are available of the total number of school districts reported, and the number of MFRs is indicated.

		Basis
School District(s) Capacity		1 of 19 districts, 20 MFRs
Students Enrolled	93,464	19 of 19 districts, 2 MFRs
Average Pupil/Teacher Ratio	14.7:1	19 of 19 districts, 2 MFRs
High School Students Enrolled	25,704	17 of 19 districts, 2 MFRs
Average High School Graduation Rate (US Avg 67.3%)	86.3%	16 of 19 districts, 3 MFRs
Average Composite SAT I Score (US Avg 1026)	993	15 of 19 districts, 3 MFRs
Average ACT Score (US Avg 20.8)	22	14 of 19 districts, 4 MFRs
Available Graduate/PhD Programs	4	
Available Colleges and/or Universities	10	
Available Vocational and/or Technical Schools	7	

Employment

Unemployment and job growth rates provide an indicator of job availability in the local community. National rates from the Bureau of Labor Statistics are also provided. For each entry, the basis of the data (either MSA or number of counties in the MHA or the county of the installation) is indicated.

The unemployment rates for the last five years:

	1999	2000	2001	2002	2003
Local Data	4.3%	4.1%	4.3%	5.4%	5.6%
National	4.2%	4.0%	4.7%	5.8%	6.0%
Basis:	MSA	MSA	MSA	MSA	MSA

The annual job growth rate for the last five-years:

	1999	2000	2001	2002	2003

Local Data	1.1%	- .3%	2.0%	- .1%	-2.4%
National	1.5%	2.4%	.03%	-.31%	.86%
Basis:	MSA	MSA	MSA	MSA	MSA

Housing

This attribute provides an indication of availability of housing, both sales and rental, in the local community. Note: According to the 2000 Census, Vacant Sale and Vacant Rental Units do not equal total Vacant Housing Units. Vacant housing units may also include units that are vacant but not on the market for sale or rent. For each entry, the basis of the data (either MSA or number of counties in the MHA or the county of the installation) is indicated.

Total Vacant Housing Units	79,594	Basis: MSA
Vacant Sale Units	13,807	
Vacant Rental Units	27,025	

Medical Providers

This attribute provides an indicator of availability of medical care for military and DoD civilians in the local community. The table reflects the raw number of physicians/beds and ratio of physicians/beds to population. The basis of the data (either MSA or number of counties in the MHA or the county of the installation) is indicated.

	# Physicians	# Beds	Population	
Local Community	7,704	7,675	2,358,695	Basis: MSA
Ratio	1:306	1:307		
National Ratio (2003)	1:421.2	1:373.7		

Safety/Crime

The local community's Uniform Crime Reports (UCR) Index for 2002 per 100,000 people and the national UCR based on information from the Federal Bureau of Investigation (FBI) for 2002 is provided. The basis of the data (either MSA or state) is indicated.

Local UCR	2,772.0	Basis: MSA
National UCR	4,118.8	

Transportation

Distance to an airport shows convenience and availability of airline transportation. Public transportation shows potential for members and DoD civilians to use it to commute to/from work under normal circumstances and for leisure.

Distance from NAVMARCORESCEN_PITTSBURGH_PA to nearest commercial airport: 32.7 miles
Is NAVMARCORESCEN_PITTSBURGH_PA served by regularly scheduled public transportation? Yes

Utilities

This attribute identifies a local community's water and sewer systems' ability to receive 1,000 additional people.

Does the local community's water system have the ability to meet an expanded need of an additional 1,000 people moving in the local community? Yes

Does the local community's sewer system have the ability to meet an expanded need of an additional 1,000 people moving in the local community? Yes

NAVMARCORESCEN_PLAINVILLE_CT, CT

Demographics

The following tables provide a short description of the area near the installation/activity. NAVMARCORESCEN_PLAINVILLE_CT is 14 miles from Hartford, CT, the nearest city with a population of 100,000 or more. The nearest metropolitan statistical area (MSA) is

MSA	Population
Hartford, CT NECMA	1,148,618

The following entities comprise the military housing area (MHA):

County/City	Population
Hartford	857183
Tolland	136364
Total	993,547

Child Care

This attribute captures the number of nationally accredited child-care centers within the local community: 112

Cost of Living

Cost of Living provides a relative measure of cost of living in the local community. General Schedule (GS) Locality pay provides a relative scale to compare local salaries with government salaries and Basic Allowance for Housing (BAH) is an indicator of the local rental market. In-state tuition is an indicator of the support provided by the state for active duty family members to participate in higher-level education opportunities. For median household income and house value, the basis of the data (either MSA or number of counties in the MHA or the county of the installation) is indicated.

Median Household Income	(US Avg $41,994)	$52,603	Basis: MSA
Median House Value	(US Avg $119,600)	$150,500	
GS Locality Pay	("Rest of US" 10.9%)	17.9%	
O-3 with Dependents BAH Rate		$1,472	
In-state Tuition for Family Member		Yes	
In-state Tuition Continues if Member PCSs Out of State		Yes	

Education

This attribute defines the population in local school districts and identifies capacity. The pupil/teacher ratio, graduation rate, and composite SAT I/ACT scores provide a relative quality indicator of education. This attribute also attempts to give communities credit for the potential intellectual capital they provide.

NOTE: "MFR"--means a Memorandum For Record is on file at the installation/activity/agency to document problems in obtaining the required information. Reasons for not being able to obtain information may be that the school district refused to provide the information or the school district does not use or track the information. For

each entry, the number of school districts for which data are available of the total number of school districts reported, and the number of MFRs is indicated.

		Basis
School District(s) Capacity	85,193	14 of 14 districts
Students Enrolled	80,398	14 of 14 districts
Average Pupil/Teacher Ratio	14.3:1	14 of 14 districts
High School Students Enrolled	30,275	15 of 15 districts
Average High School Graduation Rate (US Avg 67.3%)	81.9%	15 of 15 districts
Average Composite SAT I Score (US Avg 1026)	961	15 of 15 districts
Average ACT Score (US Avg 20.8)		0 of 15 districts, 15 MFRs
Available Graduate/PhD Programs	4	
Available Colleges and/or Universities	16	
Available Vocational and/or Technical Schools	5	

Employment

Unemployment and job growth rates provide an indicator of job availability in the local community. National rates from the Bureau of Labor Statistics are also provided. For each entry, the basis of the data (either MSA or number of counties in the MHA or the county of the installation) is indicated.

The unemployment rates for the last five years:

	1999	2000	2001	2002	2003
Local Data	3.3%	2.4%	3.3%	4.5%	5.9%
National	4.2%	4.0%	4.7%	5.8%	6.0%
Basis:	MSA	MSA	MSA	MSA	MSA

The annual job growth rate for the last five-years:

	1999	2000	2001	2002	2003
Local Data	.8%	3.8%	-2.1%	- .2%	-1.2%
National	1.5%	2.4%	.03%	-.31%	.86%
Basis:	MSA	MSA	MSA	MSA	MSA

Housing

This attribute provides an indication of availability of housing, both sales and rental, in the local community. Note: According to the 2000 Census, Vacant Sale and Vacant Rental Units do not equal total Vacant Housing Units. Vacant housing units may also include units that are vacant but not on the market for sale or rent. For each entry, the basis of the data (either MSA or number of counties in the MHA or the county of the installation) is indicated.

Total Vacant Housing Units	26,007	Basis: MSA
Vacant Sale Units	3,631	

Vacant Rental Units	9,867	

Medical Providers

This attribute provides an indicator of availability of medical care for military and DoD civilians in the local community. The table reflects the raw number of physicians/beds and ratio of physicians/beds to population. The basis of the data (either MSA or number of counties in the MHA or the county of the installation) is indicated.

	# Physicians	# Beds	Population	
Local Community	3,611	2,199	1,148,618	Basis: MSA
Ratio	1:318	1:522		
National Ratio (2003)	1:421.2	1:373.7		

Safety/Crime

The local community's Uniform Crime Reports (UCR) Index for 2002 per 100,000 people and the national UCR based on information from the Federal Bureau of Investigation (FBI) for 2002 is provided. The basis of the data (either MSA or state) is indicated.

Local UCR	3,426.2	Basis: MSA
National UCR	4,118.8	

Transportation

Distance to an airport shows convenience and availability of airline transportation. Public transportation shows potential for members and DoD civilians to use it to commute to/from work under normal circumstances and for leisure.

Distance from NAVMARCORESCEN_PLAINVILLE_CT to nearest commercial airport: 24.0 miles
Is NAVMARCORESCEN_PLAINVILLE_CT served by regularly scheduled public transportation? No

Utilities

This attribute identifies a local community's water and sewer systems' ability to receive 1,000 additional people.

Does the local community's water system have the ability to meet an expanded need of an additional 1,000 people moving in the local community? Yes

Does the local community's sewer system have the ability to meet an expanded need of an additional 1,000 people moving in the local community? Yes

NAVMARCORESCEN_PORTLAND_OR, OR

Demographics

The following tables provide a short description of the area near the installation/activity. NAVMARCORESCEN_PORTLAND_OR is within Portland, OR, the nearest city with a population of 100,000 or more. The nearest metropolitan statistical area (MSA) is

MSA	Population
Portland-Vancouver, OR-WA PMSA	1,918,009

The following entities comprise the military housing area (MHA):

County/City	Population
Clackamas	338391
Clark	345238
Multnomah	660486
Washington	445342
Yamhill	84992
Total	1,874,449

Child Care

This attribute captures the number of nationally accredited child-care centers within the local community: 25

Cost of Living

Cost of Living provides a relative measure of cost of living in the local community. General Schedule (GS) Locality pay provides a relative scale to compare local salaries with government salaries and Basic Allowance for Housing (BAH) is an indicator of the local rental market. In-state tuition is an indicator of the support provided by the state for active duty family members to participate in higher-level education opportunities. For median household income and house value, the basis of the data (either MSA or number of counties in the MHA or the county of the installation) is indicated.

Median Household Income	(US Avg $41,994)	$47,077	Basis: MSA
Median House Value	(US Avg $119,600)	$170,000	
GS Locality Pay	("Rest of US" 10.9%)	14.7%	
O-3 with Dependents BAH Rate		$1,205	
In-state Tuition for Family Member		Yes	
In-state Tuition Continues if Member PCSs Out of State		Yes	

Education

This attribute defines the population in local school districts and identifies capacity. The pupil/teacher ratio, graduation rate, and composite SAT I/ACT scores provide a relative quality indicator of education. This attribute also attempts to give communities credit for the potential intellectual capital they provide.

NOTE: "MFR"--means a Memorandum For Record is on file at the installation/activity/agency to document problems in obtaining the required information. Reasons for not being able to obtain information may be that the school district refused to provide the information or the school district does not use or track the information. For each entry, the number of school districts for which data are available of the total number of school districts reported, and the number of MFRs is indicated.

		Basis
School District(s) Capacity	176,000	8 of 8 districts
Students Enrolled	165,643	8 of 8 districts
Average Pupil/Teacher Ratio	18.5:1	8 of 8 districts
High School Students Enrolled	49,837	8 of 8 districts
Average High School Graduation Rate (US Avg 67.3%)	94.5%	8 of 8 districts
Average Composite SAT I Score (US Avg 1026)	1057	8 of 8 districts
Average ACT Score (US Avg 20.8)	23	8 of 8 districts
Available Graduate/PhD Programs	15	
Available Colleges and/or Universities	22	
Available Vocational and/or Technical Schools	4	

Employment

Unemployment and job growth rates provide an indicator of job availability in the local community. National rates from the Bureau of Labor Statistics are also provided. For each entry, the basis of the data (either MSA or number of counties in the MHA or the county of the installation) is indicated.

The unemployment rates for the last five years:

	1999	2000	2001	2002	2003
Local Data	4.5%	4.0%	5.9%	7.8%	8.5%
National	4.2%	4.0%	4.7%	5.8%	6.0%
Basis:	MSA	MSA	MSA	MSA	MSA

The annual job growth rate for the last five-years:

	1999	2000	2001	2002	2003
Local Data	- .1%	2.5%	-1.7%	-1.0%	- .7%
National	1.5%	2.4%	.03%	-.31%	.86%
Basis:	MSA	MSA	MSA	MSA	MSA

Housing

This attribute provides an indication of availability of housing, both sales and rental, in the local community. Note: According to the 2000 Census, Vacant Sale and Vacant Rental Units do not equal total Vacant Housing Units. Vacant housing units may also include units that are vacant but not on the market for sale or rent. For each entry, the basis of the data (either MSA or number of counties in the MHA or the county of the installation) is indicated.

Total Vacant Housing Units	44,524	Basis: MSA
Vacant Sale Units	11,923	
Vacant Rental Units	20,550	

Medical Providers

This attribute provides an indicator of availability of medical care for military and DoD civilians in the local community. The table reflects the raw number of physicians/beds and ratio of physicians/beds to population. The basis of the data (either MSA or number of counties in the MHA or the county of the installation) is indicated.

	# Physicians	# Beds	Population	
Local Community	5,123	3,341	1,918,009	Basis: MSA
Ratio	1:374	1:574		
National Ratio (2003)	1:421.2	1:373.7		

Safety/Crime

The local community's Uniform Crime Reports (UCR) Index for 2002 per 100,000 people and the national UCR based on information from the Federal Bureau of Investigation (FBI) for 2002 is provided. The basis of the data (either MSA or state) is indicated.

Local UCR	5,095.0	Basis: MSA
National UCR	4,118.8	

Transportation

Distance to an airport shows convenience and availability of airline transportation. Public transportation shows potential for members and DoD civilians to use it to commute to/from work under normal circumstances and for leisure.

Distance from NAVMARCORESCEN_PORTLAND_OR to nearest commercial airport: 10.0 miles
Is NAVMARCORESCEN_PORTLAND_OR served by regularly scheduled public transportation? Yes

Utilities

This attribute identifies a local community's water and sewer systems' ability to receive 1,000 additional people.

Does the local community's water system have the ability to meet an expanded need of an additional 1,000 people moving in the local community? Yes

Does the local community's sewer system have the ability to meet an expanded need of an additional 1,000 people moving in the local community? Yes

NAVMARCORESCEN_PROVIDENCE_RI, RI

Demographics

The following tables provide a short description of the area near the installation/activity. NAVMARCORESCEN_PROVIDENCE_RI is 3 miles from Providence, RI, the nearest city with a population of 100,000 or more. The nearest metropolitan statistical area (MSA) is

MSA	Population
Providence-Warwick-Pawtucket, RI NECMA	962,886

The following entities comprise the military housing area (MHA):

County/City	Population
Bristol	534678
Kent	167090
Norfolk	650308
Providence	621602
Washington	123546
Worcester	750963
Total	2,848,187

Child Care

This attribute captures the number of nationally accredited child-care centers within the local community: 95

Cost of Living

Cost of Living provides a relative measure of cost of living in the local community. General Schedule (GS) Locality pay provides a relative scale to compare local salaries with government salaries and Basic Allowance for Housing (BAH) is an indicator of the local rental market. In-state tuition is an indicator of the support provided by the state for active duty family members to participate in higher-level education opportunities. For median household income and house value, the basis of the data (either MSA or number of counties in the MHA or the county of the installation) is indicated.

Median Household Income	(US Avg $41,994)	$41,462	Basis: MSA
Median House Value	(US Avg $119,600)	$130,000	
GS Locality Pay	("Rest of US" 10.9%)	17.0%	
O-3 with Dependents BAH Rate		$1,785	
In-state Tuition for Family Member		Yes	
In-state Tuition Continues if Member PCSs Out of State		No	

Education

This attribute defines the population in local school districts and identifies capacity. The pupil/teacher ratio, graduation rate, and composite SAT I/ACT scores provide a relative quality indicator of education. This attribute also attempts to give communities credit for the potential intellectual capital they provide.

NOTE: "MFR"--means a Memorandum For Record is on file at the installation/activity/agency to document problems in obtaining the required information. Reasons for not being able to obtain information may be that the school district refused to provide the information or the school district does not use or track the information. For each entry, the number of school districts for which data are available of the total number of school districts reported, and the number of MFRs is indicated.

		Basis
School District(s) Capacity	7,500	1 of 1 district
Students Enrolled	6,566	1 of 1 district
Average Pupil/Teacher Ratio	13.4:1	1 of 1 district
High School Students Enrolled	1,051	1 of 1 district
Average High School Graduation Rate (US Avg 67.3%)	72.0%	1 of 1 district
Average Composite SAT I Score (US Avg 1026)	839	1 of 1 district
Average ACT Score (US Avg 20.8)	22	1 of 1 district
Available Graduate/PhD Programs	5	
Available Colleges and/or Universities	15	
Available Vocational and/or Technical Schools	20	

Employment

Unemployment and job growth rates provide an indicator of job availability in the local community. National rates from the Bureau of Labor Statistics are also provided. For each entry, the basis of the data (either MSA or number of counties in the MHA or the county of the installation) is indicated.

The unemployment rates for the last five years:

	1999	2000	2001	2002	2003
Local Data	3.8%	3.6%	4.6%	4.9%	5.4%
National	4.2%	4.0%	4.7%	5.8%	6.0%
Basis:	MSA	MSA	MSA	MSA	MSA

The annual job growth rate for the last five-years:

	1999	2000	2001	2002	2003
Local Data	2.1%	- .5%	.0%	1.3%	2.7%
National	1.5%	2.4%	.03%	-.31%	.86%
Basis:	MSA	MSA	MSA	MSA	MSA

Housing

This attribute provides an indication of availability of housing, both sales and rental, in the local community. Note: According to the 2000 Census, Vacant Sale and Vacant Rental Units do not equal total Vacant Housing Units. Vacant housing units may also include units that are vacant but not on the market for sale or rent. For each entry, the basis of the data (either MSA or number of counties in the MHA or the county of the installation) is indicated.

Total Vacant Housing Units	27,080	Basis: MSA
Vacant Sale Units	3,202	
Vacant Rental Units	7,809	

Medical Providers

This attribute provides an indicator of availability of medical care for military and DoD civilians in the local community. The table reflects the raw number of physicians/beds and ratio of physicians/beds to population. The basis of the data (either MSA or number of counties in the MHA or the county of the installation) is indicated.

	# Physicians	# Beds	Population	
Local Community	3,198	2,083	962,886	Basis: MSA
Ratio	1:301	1:462		
National Ratio (2003)	1:421.2	1:373.7		

Safety/Crime

The local community's Uniform Crime Reports (UCR) Index for 2002 per 100,000 people and the national UCR based on information from the Federal Bureau of Investigation (FBI) for 2002 is provided. The basis of the data (either MSA or state) is indicated.

Local UCR	3,659.1	Basis: MSA
National UCR	4,118.8	

Transportation

Distance to an airport shows convenience and availability of airline transportation. Public transportation shows potential for members and DoD civilians to use it to commute to/from work under normal circumstances and for leisure.

Distance from NAVMARCORESCEN_PROVIDENCE_RI to nearest commercial airport: 6.0 miles
Is NAVMARCORESCEN_PROVIDENCE_RI served by regularly scheduled public transportation? Yes

Utilities

This attribute identifies a local community's water and sewer systems' ability to receive 1,000 additional people.

Does the local community's water system have the ability to meet an expanded need of an additional 1,000 people moving in the local community? Yes

Does the local community's sewer system have the ability to meet an expanded need of an additional 1,000 people moving in the local community? Yes

NAVMARCORESCEN_RALEIGH_NC, NC

Demographics

The following tables provide a short description of the area near the installation/activity. NAVMARCORESCEN_RALEIGH_NC is within Raleigh, NC, the nearest city with a population of 100,000 or more. The nearest metropolitan statistical area (MSA) is

MSA	Population
Raleigh-Durham-Chapel Hill, NC MSA	1,187,941

The following entities comprise the military housing area (MHA):

County/City	Population
Johnston	121965
Wake	627846
Total	749,811

Child Care

This attribute captures the number of nationally accredited child-care centers within the local community: 26

Cost of Living

Cost of Living provides a relative measure of cost of living in the local community. General Schedule (GS) Locality pay provides a relative scale to compare local salaries with government salaries and Basic Allowance for Housing (BAH) is an indicator of the local rental market. In-state tuition is an indicator of the support provided by the state for active duty family members to participate in higher-level education opportunities. For median household income and house value, the basis of the data (either MSA or number of counties in the MHA or the county of the installation) is indicated.

Median Household Income	(US Avg $41,994)	$48,845	Basis: MSA
Median House Value	(US Avg $119,600)	$146,800	
GS Locality Pay	("Rest of US" 10.9%)	10.9%	
O-3 with Dependents BAH Rate		$1,211	
In-state Tuition for Family Member		Yes	
In-state Tuition Continues if Member PCSs Out of State		No	

Education

This attribute defines the population in local school districts and identifies capacity. The pupil/teacher ratio, graduation rate, and composite SAT I/ACT scores provide a relative quality indicator of education. This attribute also attempts to give communities credit for the potential intellectual capital they provide.

NOTE: "MFR"--means a Memorandum For Record is on file at the installation/activity/agency to document problems in obtaining the required information. Reasons for not being able to obtain information may be that the school district refused to provide the information or the school district does not use or track the information. For

each entry, the number of school districts for which data are available of the total number of school districts reported, and the number of MFRs is indicated.

		Basis
School District(s) Capacity	118,713	13 of 13 districts
Students Enrolled	123,692	13 of 13 districts
Average Pupil/Teacher Ratio	20.3:1	13 of 13 districts
High School Students Enrolled	28,633	1 of 1 district
Average High School Graduation Rate (US Avg 67.3%)	95.0%	1 of 1 district
Average Composite SAT I Score (US Avg 1026)	1067	1 of 1 district
Average ACT Score (US Avg 20.8)		0 of 1 district, 1 MFR
Available Graduate/PhD Programs	11	
Available Colleges and/or Universities	6	
Available Vocational and/or Technical Schools	5	

Employment

Unemployment and job growth rates provide an indicator of job availability in the local community. National rates from the Bureau of Labor Statistics are also provided. For each entry, the basis of the data (either MSA or number of counties in the MHA or the county of the installation) is indicated.

The unemployment rates for the last five years:

	1999	2000	2001	2002	2003
Local Data	1.6%	1.8%	3.3%	5.1%	4.7%
National	4.2%	4.0%	4.7%	5.8%	6.0%
Basis:	MSA	MSA	MSA	MSA	MSA

The annual job growth rate for the last five-years:

	1999	2000	2001	2002	2003
Local Data	3.4%	1.6%	1.8%	-1.2%	2.7%
National	1.5%	2.4%	.03%	-.31%	.86%
Basis:	MSA	MSA	MSA	MSA	MSA

Housing

This attribute provides an indication of availability of housing, both sales and rental, in the local community. Note: According to the 2000 Census, Vacant Sale and Vacant Rental Units do not equal total Vacant Housing Units. Vacant housing units may also include units that are vacant but not on the market for sale or rent. For each entry, the basis of the data (either MSA or number of counties in the MHA or the county of the installation) is indicated.

Total Vacant Housing Units	34,515	Basis: MSA
Vacant Sale Units	7,778	

Vacant Rental Units	14,829	

Medical Providers

This attribute provides an indicator of availability of medical care for military and DoD civilians in the local community. The table reflects the raw number of physicians/beds and ratio of physicians/beds to population. The basis of the data (either MSA or number of counties in the MHA or the county of the installation) is indicated.

	# Physicians	# Beds	Population	
Local Community	5,091	3,403	1,187,941	Basis: MSA
Ratio	1:233	1:349		
National Ratio (2003)	1:421.2	1:373.7		

Safety/Crime

The local community's Uniform Crime Reports (UCR) Index for 2002 per 100,000 people and the national UCR based on information from the Federal Bureau of Investigation (FBI) for 2002 is provided. The basis of the data (either MSA or state) is indicated.

Local UCR	4,871.8	Basis: MSA
National UCR	4,118.8	

Transportation

Distance to an airport shows convenience and availability of airline transportation. Public transportation shows potential for members and DoD civilians to use it to commute to/from work under normal circumstances and for leisure.

Distance from NAVMARCORESCEN_RALEIGH_NC to nearest commercial airport: 12.0 miles
Is NAVMARCORESCEN_RALEIGH_NC served by regularly scheduled public transportation? Yes

Utilities

This attribute identifies a local community's water and sewer systems' ability to receive 1,000 additional people.

Does the local community's water system have the ability to meet an expanded need of an additional 1,000 people moving in the local community? Yes

Does the local community's sewer system have the ability to meet an expanded need of an additional 1,000 people moving in the local community? Yes

NAVMARCORESCEN_READING_PA, PA

Demographics

The following tables provide a short description of the area near the installation/activity. NAVMARCORESCEN_READING_PA is 37 miles from Allentown, PA, the nearest city with a population of 100,000 or more. The nearest metropolitan statistical area (MSA) is

MSA	Population
Reading, PA MSA	373,638

The following entities comprise the military housing area (MHA):

County/City	Population
Berks	373638
Schuylkill	150336
Total	523,974

Child Care

This attribute captures the number of nationally accredited child-care centers within the local community: 8

Cost of Living

Cost of Living provides a relative measure of cost of living in the local community. General Schedule (GS) Locality pay provides a relative scale to compare local salaries with government salaries and Basic Allowance for Housing (BAH) is an indicator of the local rental market. In-state tuition is an indicator of the support provided by the state for active duty family members to participate in higher-level education opportunities. For median household income and house value, the basis of the data (either MSA or number of counties in the MHA or the county of the installation) is indicated.

Median Household Income	(US Avg $41,994)	$44,714	Basis: MSA
Median House Value	(US Avg $119,600)	$140,900	
GS Locality Pay	("Rest of US" 10.9%)	10.9%	
O-3 with Dependents BAH Rate		$1,005	
In-state Tuition for Family Member		Yes	
In-state Tuition Continues if Member PCSs Out of State		No	

Education

This attribute defines the population in local school districts and identifies capacity. The pupil/teacher ratio, graduation rate, and composite SAT I/ACT scores provide a relative quality indicator of education. This attribute also attempts to give communities credit for the potential intellectual capital they provide.

NOTE: "MFR"--means a Memorandum For Record is on file at the installation/activity/agency to document problems in obtaining the required information. Reasons for not being able to obtain information may be that the school district refused to provide the information or the school district does not use or track the information. For

each entry, the number of school districts for which data are available of the total number of school districts reported, and the number of MFRs is indicated.

		Basis
School District(s) Capacity	37,402	11 of 18 districts, 8 MFRs
Students Enrolled	66,232	18 of 18 districts, 1 MFR
Average Pupil/Teacher Ratio	17.1:1	12 of 18 districts, 7 MFRs
High School Students Enrolled	14,289	13 of 18 districts, 5 MFRs
Average High School Graduation Rate (US Avg 67.3%)	92.8%	12 of 18 districts, 6 MFRs
Average Composite SAT I Score (US Avg 1026)	973	13 of 18 districts, 5 MFRs
Average ACT Score (US Avg 20.8)	21	2 of 18 districts, 16 MFRs
Available Graduate/PhD Programs	3	
Available Colleges and/or Universities	4	
Available Vocational and/or Technical Schools	5	

Employment

Unemployment and job growth rates provide an indicator of job availability in the local community. National rates from the Bureau of Labor Statistics are also provided. For each entry, the basis of the data (either MSA or number of counties in the MHA or the county of the installation) is indicated.

The unemployment rates for the last five years:

	1999	2000	2001	2002	2003
Local Data	4.1%	4.0%	4.9%	6.5%	6.2%
National	4.2%	4.0%	4.7%	5.8%	6.0%
Basis:	MSA	MSA	MSA	MSA	MSA

The annual job growth rate for the last five-years:

	1999	2000	2001	2002	2003
Local Data	.8%	.1%	.4%	- .6%	-3.5%
National	1.5%	2.4%	.03%	-.31%	.86%
Basis:	MSA	MSA	MSA	MSA	MSA

Housing

This attribute provides an indication of availability of housing, both sales and rental, in the local community. Note: According to the 2000 Census, Vacant Sale and Vacant Rental Units do not equal total Vacant Housing Units. Vacant housing units may also include units that are vacant but not on the market for sale or rent. For

each entry, the basis of the data (either MSA or number of counties in the MHA or the county of the installation) is indicated.

Total Vacant Housing Units	8,652	Basis: MSA
Vacant Sale Units	2,005	
Vacant Rental Units	2,569	

Medical Providers

This attribute provides an indicator of availability of medical care for military and DoD civilians in the local community. The table reflects the raw number of physicians/beds and ratio of physicians/beds to population. The basis of the data (either MSA or number of counties in the MHA or the county of the installation) is indicated.

	# Physicians	# Beds	Population	
Local Community	712	883	373,638	Basis: MSA
Ratio	1:525	1:423		
National Ratio (2003)	1:421.2	1:373.7		

Safety/Crime

The local community's Uniform Crime Reports (UCR) Index for 2002 per 100,000 people and the national UCR based on information from the Federal Bureau of Investigation (FBI) for 2002 is provided. The basis of the data (either MSA or state) is indicated.

Local UCR	3,172.0	Basis: MSA
National UCR	4,118.8	

Transportation

Distance to an airport shows convenience and availability of airline transportation. Public transportation shows potential for members and DoD civilians to use it to commute to/from work under normal circumstances and for leisure.

Distance from NAVMARCORESCEN_READING_PA to nearest commercial airport: 5.0 miles
Is NAVMARCORESCEN_READING_PA served by regularly scheduled public transportation? Yes

Utilities

This attribute identifies a local community's water and sewer systems' ability to receive 1,000 additional people.

Does the local community's water system have the ability to meet an expanded need of an additional 1,000 people moving in the local community? Yes

Does the local community's sewer system have the ability to meet an expanded need of an additional 1,000 people moving in the local community? Yes

NAVMARCORESCEN_RENO_NV, NV

Demographics

The following tables provide a short description of the area near the installation/activity. NAVMARCORESCEN_RENO_NV is 15 miles from Reno, NV, the nearest city with a population of 100,000 or more. The nearest metropolitan statistical area (MSA) is

MSA	Population
Reno, NV MSA	339,486

The following entities comprise the military housing area (MHA):

County/City	Population
Carson City	52457
Douglas	41259
Storey	3399
Washoe	339486
Total	436,601

Child Care

This attribute captures the number of nationally accredited child-care centers within the local community: 7

Cost of Living

Cost of Living provides a relative measure of cost of living in the local community. General Schedule (GS) Locality pay provides a relative scale to compare local salaries with government salaries and Basic Allowance for Housing (BAH) is an indicator of the local rental market. In-state tuition is an indicator of the support provided by the state for active duty family members to participate in higher-level education opportunities. For median household income and house value, the basis of the data (either MSA or number of counties in the MHA or the county of the installation) is indicated.

Median Household Income	(US Avg $41,994)	$45,815	Basis: MSA
Median House Value	(US Avg $119,600)	$161,600	
GS Locality Pay	("Rest of US" 10.9%)	10.9%	
O-3 with Dependents BAH Rate		$1,441	
In-state Tuition for Family Member		Yes	
In-state Tuition Continues if Member PCSs Out of State		Yes	

Education

This attribute defines the population in local school districts and identifies capacity. The pupil/teacher ratio, graduation rate, and composite SAT I/ACT scores provide a relative quality indicator of education. This attribute also attempts to give communities credit for the potential intellectual capital they provide.

NOTE: "MFR"--means a Memorandum For Record is on file at the installation/activity/agency to document problems in obtaining the required information. Reasons for not being able to obtain information may be that the school district refused to provide the information or the school district does not use or track the information. For each entry, the number of school districts for which data are available of the total number of school districts reported, and the number of MFRs is indicated.

		Basis
School District(s) Capacity	62,350	1 of 1 district
Students Enrolled	60,411	1 of 1 district
Average Pupil/Teacher Ratio	19.4:1	1 of 1 district
High School Students Enrolled	17,140	1 of 1 district
Average High School Graduation Rate (US Avg 67.3%)	97.2%	1 of 1 district
Average Composite SAT I Score (US Avg 1026)	1089	1 of 1 district
Average ACT Score (US Avg 20.8)	22	1 of 1 district
Available Graduate/PhD Programs	3	
Available Colleges and/or Universities	4	
Available Vocational and/or Technical Schools	3	

Employment

Unemployment and job growth rates provide an indicator of job availability in the local community. National rates from the Bureau of Labor Statistics are also provided. For each entry, the basis of the data (either MSA or number of counties in the MHA or the county of the installation) is indicated.

The unemployment rates for the last five years:

	1999	2000	2001	2002	2003
Local Data	3.7%	3.0%	4.1%	4.6%	4.4%
National	4.2%	4.0%	4.7%	5.8%	6.0%
Basis:	MSA	MSA	MSA	MSA	MSA

The annual job growth rate for the last five-years:

	1999	2000	2001	2002	2003
Local Data	- .9%	4.4%	1.8%	.1%	.4%
National	1.5%	2.4%	.03%	-.31%	.86%
Basis:	MSA	MSA	MSA	MSA	MSA

Housing

This attribute provides an indication of availability of housing, both sales and rental, in the local community. Note: According to the 2000 Census, Vacant Sale and Vacant Rental Units do not equal total Vacant Housing Units. Vacant housing units may also include units that are vacant but not on the market for sale or rent. For each entry, the basis of the data (either MSA or number of counties in the MHA or the county of the installation) is indicated.

Total Vacant Housing Units	11,824	Basis: MSA
Vacant Sale Units	2,051	
Vacant Rental Units	4,887	

Medical Providers

This attribute provides an indicator of availability of medical care for military and DoD civilians in the local community. The table reflects the raw number of physicians/beds and ratio of physicians/beds to population. The basis of the data (either MSA or number of counties in the MHA or the county of the installation) is indicated.

	# Physicians	# Beds	Population	
Local Community	930	919	339,486	Basis: MSA
Ratio	1:365	1:369		
National Ratio (2003)	1:421.2	1:373.7		

Safety/Crime

The local community's Uniform Crime Reports (UCR) Index for 2002 per 100,000 people and the national UCR based on information from the Federal Bureau of Investigation (FBI) for 2002 is provided. The basis of the data (either MSA or state) is indicated.

Local UCR	4,733.0	Basis: MSA
National UCR	4,118.8	

Transportation

Distance to an airport shows convenience and availability of airline transportation. Public transportation shows potential for members and DoD civilians to use it to commute to/from work under normal circumstances and for leisure.

Distance from NAVMARCORESCEN_RENO_NV to nearest commercial airport: 15.0 miles
Is NAVMARCORESCEN_RENO_NV served by regularly scheduled public transportation? No

Utilities

This attribute identifies a local community's water and sewer systems' ability to receive 1,000 additional people.

Does the local community's water system have the ability to meet an expanded need of an additional 1,000 people moving in the local community? Yes

Does the local community's sewer system have the ability to meet an expanded need of an additional 1,000 people moving in the local community? Yes

NAVMARCORESCEN_RICHMOND_VA, VA

Demographics

The following tables provide a short description of the area near the installation/activity. NAVMARCORESCEN_RICHMOND_VA is 3 miles from Richmond, VA, the nearest city with a population of 100,000 or more. The nearest metropolitan statistical area (MSA) is

MSA	Population
Richmond-Petersburg, VA MSA	996,512

The following entities comprise the military housing area (MHA):

County/City	Population
Charles City	6926
Chesterfield	259903
Goochland	16863
Hanover	86320
Henrico	262300
New Kent	13462
Powhatan	22377
Richmond City	197790
Total	865,941

Child Care

This attribute captures the number of nationally accredited child-care centers within the local community: 35

Cost of Living

Cost of Living provides a relative measure of cost of living in the local community. General Schedule (GS) Locality pay provides a relative scale to compare local salaries with government salaries and Basic Allowance for Housing (BAH) is an indicator of the local rental market. In-state tuition is an indicator of the support provided by the state for active duty family members to participate in higher-level education opportunities. For median household income and house value, the basis of the data (either MSA or number of counties in the MHA or the county of the installation) is indicated.

Median Household Income	(US Avg $41,994)	$46,800	Basis: MSA
Median House Value	(US Avg $119,600)	$115,400	
GS Locality Pay	("Rest of US" 10.9%)	12.1%	
O-3 with Dependents BAH Rate		$1,170	
In-state Tuition for Family Member		No	
In-state Tuition Continues if Member PCSs Out of State		No	

Education

This attribute defines the population in local school districts and identifies capacity. The pupil/teacher ratio, graduation rate, and composite SAT I/ACT scores provide a relative quality indicator of education. This attribute also attempts to give communities credit for the potential intellectual capital they provide.

NOTE: "MFR"--means a Memorandum For Record is on file at the installation/activity/agency to document problems in obtaining the required information. Reasons for not being able to obtain information may be that the school district refused to provide the information or the school district does not use or track the information. For each entry, the number of school districts for which data are available of the total number of school districts reported, and the number of MFRs is indicated.

		Basis
School District(s) Capacity	80,233	2 of 2 districts
Students Enrolled	79,927	2 of 2 districts
Average Pupil/Teacher Ratio	23.6:1	2 of 2 districts
High School Students Enrolled	22,976	2 of 2 districts
Average High School Graduation Rate (US Avg 67.3%)	97.1%	2 of 2 districts
Average Composite SAT I Score (US Avg 1026)	1083	2 of 2 districts
Average ACT Score (US Avg 20.8)		0 of 2 districts, 2 MFRs
Available Graduate/PhD Programs	4	
Available Colleges and/or Universities	6	
Available Vocational and/or Technical Schools	4	

Employment

Unemployment and job growth rates provide an indicator of job availability in the local community. National rates from the Bureau of Labor Statistics are also provided. For each entry, the basis of the data (either MSA or number of counties in the MHA or the county of the installation) is indicated.

The unemployment rates for the last five years:

	1999	2000	2001	2002	2003
Local Data	2.4%	1.9%	3.3%	4.0%	4.3%
National	4.2%	4.0%	4.7%	5.8%	6.0%
Basis:	MSA	MSA	MSA	MSA	MSA

The annual job growth rate for the last five-years:

	1999	2000	2001	2002	2003
Local Data	.9%	2.1%	1.3%	.5%	- .2%
National	1.5%	2.4%	.03%	-.31%	.86%
Basis:	MSA	MSA	MSA	MSA	MSA

Housing

This attribute provides an indication of availability of housing, both sales and rental, in the local community. Note: According to the 2000 Census, Vacant Sale and Vacant Rental Units do not equal total Vacant Housing Units. Vacant housing units may also include units that are vacant but not on the market for sale or rent. For each entry, the basis of the data (either MSA or number of counties in the MHA or the county of the installation) is indicated.

Total Vacant Housing Units	22,673	Basis: MSA
Vacant Sale Units	4,900	
Vacant Rental Units	8,704	

Medical Providers

This attribute provides an indicator of availability of medical care for military and DoD civilians in the local community. The table reflects the raw number of physicians/beds and ratio of physicians/beds to population. The basis of the data (either MSA or number of counties in the MHA or the county of the installation) is indicated.

	# Physicians	# Beds	Population	
Local Community	3,065	3,335	996,512	Basis: MSA
Ratio	1:325	1:299		
National Ratio (2003)	1:421.2	1:373.7		

Safety/Crime

The local community's Uniform Crime Reports (UCR) Index for 2002 per 100,000 people and the national UCR based on information from the Federal Bureau of Investigation (FBI) for 2002 is provided. The basis of the data (either MSA or state) is indicated.

Local UCR	4,548.3	Basis: MSA
National UCR	4,118.8	

Transportation

Distance to an airport shows convenience and availability of airline transportation. Public transportation shows potential for members and DoD civilians to use it to commute to/from work under normal circumstances and for leisure.

Distance from NAVMARCORESCEN_RICHMOND_VA to nearest commercial airport: 12.0 miles
Is NAVMARCORESCEN_RICHMOND_VA served by regularly scheduled public transportation? No

Utilities

This attribute identifies a local community's water and sewer systems' ability to receive 1,000 additional people.

Does the local community's water system have the ability to meet an expanded need of an additional 1,000 people moving in the local community? Yes

Does the local community's sewer system have the ability to meet an expanded need of an additional 1,000 people moving in the local community? Yes

NAVMARCORESCEN_ROANOKE_VA, VA

Demographics

The following tables provide a short description of the area near the installation/activity. NAVMARCORESCEN_ROANOKE_VA is 120 miles from Greensboro, NC, the nearest city with a population of 100,000 or more. The nearest metropolitan statistical area (MSA) is

MSA	Population
Roanoke, VA MSA	235,932

The following entities comprise the military housing area (MHA):

County/City	Population
Floyd	13874
Montgomery	83629
Pulaski	35127
Radford City	15859
Roanoke City	94911
Roanoke	85778
Salem City	24747
Total	353,925

Child Care

This attribute captures the number of nationally accredited child-care centers within the local community: 2

Cost of Living

Cost of Living provides a relative measure of cost of living in the local community. General Schedule (GS) Locality pay provides a relative scale to compare local salaries with government salaries and Basic Allowance for Housing (BAH) is an indicator of the local rental market. In-state tuition is an indicator of the support provided by the state for active duty family members to participate in higher-level education opportunities. For median household income and house value, the basis of the data (either MSA or number of counties in the MHA or the county of the installation) is indicated.

Median Household Income	(US Avg $41,994)	$39,288	Basis: MSA
Median House Value	(US Avg $119,600)	$102,300	
GS Locality Pay	("Rest of US" 10.9%)	10.9%	
O-3 with Dependents BAH Rate		$1,119	
In-state Tuition for Family Member		No	
In-state Tuition Continues if Member PCSs Out of State		No	

Education

This attribute defines the population in local school districts and identifies capacity. The pupil/teacher ratio, graduation rate, and composite SAT I/ACT scores provide a relative quality indicator of education. This attribute also attempts to give communities credit for the potential intellectual capital they provide.

NOTE: "MFR"--means a Memorandum For Record is on file at the installation/activity/agency to document problems in obtaining the required information. Reasons for not being able to obtain information may be that the school district refused to provide the information or the school district does not use or track the information. For each entry, the number of school districts for which data are available of the total number of school districts reported, and the number of MFRs is indicated.

		Basis
School District(s) Capacity	34,965	3 of 3 districts
Students Enrolled	31,903	3 of 3 districts
Average Pupil/Teacher Ratio	10.4:1	3 of 3 districts
High School Students Enrolled	8,692	3 of 3 districts
Average High School Graduation Rate (US Avg 67.3%)	97.4%	3 of 3 districts
Average Composite SAT I Score (US Avg 1026)	1015	3 of 3 districts
Average ACT Score (US Avg 20.8)	24	2 of 3 districts, 1 MFR
Available Graduate/PhD Programs	4	
Available Colleges and/or Universities	1	
Available Vocational and/or Technical Schools	2	

Employment

Unemployment and job growth rates provide an indicator of job availability in the local community. National rates from the Bureau of Labor Statistics are also provided. For each entry, the basis of the data (either MSA or number of counties in the MHA or the county of the installation) is indicated.

The unemployment rates for the last five years:

	1999	2000	2001	2002	2003
Local Data	1.9%	1.5%	2.6%	3.4%	3.6%
National	4.2%	4.0%	4.7%	5.8%	6.0%
Basis:	MSA	MSA	MSA	MSA	MSA

The annual job growth rate for the last five-years:

	1999	2000	2001	2002	2003
Local Data	-1.3%	1.8%	- .2%	.4%	-2.2%
National	1.5%	2.4%	.03%	-.31%	.86%
Basis:	MSA	MSA	MSA	MSA	MSA

Housing

This attribute provides an indication of availability of housing, both sales and rental, in the local community. Note: According to the 2000 Census, Vacant Sale and Vacant Rental Units do not equal total Vacant Housing Units. Vacant housing units may also include units that are vacant but not on the market for sale or rent. For each entry, the basis of the data (either MSA or number of counties in the MHA or the county of the installation) is indicated.

Total Vacant Housing Units	6,009	Basis: MSA
Vacant Sale Units	1,210	
Vacant Rental Units	2,016	

Medical Providers

This attribute provides an indicator of availability of medical care for military and DoD civilians in the local community. The table reflects the raw number of physicians/beds and ratio of physicians/beds to population. The basis of the data (either MSA or number of counties in the MHA or the county of the installation) is indicated.

	# Physicians	# Beds	Population	
Local Community	852	1,106	235,932	Basis: MSA
Ratio	1:277	1:213		
National Ratio (2003)	1:421.2	1:373.7		

Safety/Crime

The local community's Uniform Crime Reports (UCR) Index for 2002 per 100,000 people and the national UCR based on information from the Federal Bureau of Investigation (FBI) for 2002 is provided. The basis of the data (either MSA or state) is indicated.

Local UCR	3,140.3	Basis: state
National UCR	4,118.8	

Transportation

Distance to an airport shows convenience and availability of airline transportation. Public transportation shows potential for members and DoD civilians to use it to commute to/from work under normal circumstances and for leisure.

Distance from NAVMARCORESCEN_ROANOKE_VA to nearest commercial airport: 7.0 miles
Is NAVMARCORESCEN_ROANOKE_VA served by regularly scheduled public transportation? No

Utilities

This attribute identifies a local community's water and sewer systems' ability to receive 1,000 additional people.

Does the local community's water system have the ability to meet an expanded need of an additional 1,000 people moving in the local community? Yes

Does the local community's sewer system have the ability to meet an expanded need of an additional 1,000 people moving in the local community? Yes

NAVMARCORESCEN_ROCHESTER_NY, NY

Demographics

The following tables provide a short description of the area near the installation/activity. NAVMARCORESCEN_ROCHESTER_NY is within Rochester, NY, the nearest city with a population of 100,000 or more. The nearest metropolitan statistical area (MSA) is

MSA	Population
Rochester, NY MSA	1,098,201

The following entities comprise the military housing area (MHA):

County/City	Population
Monroe	735343
Ontario	100224
Total	835,567

Child Care

This attribute captures the number of nationally accredited child-care centers within the local community: 60

Cost of Living

Cost of Living provides a relative measure of cost of living in the local community. General Schedule (GS) Locality pay provides a relative scale to compare local salaries with government salaries and Basic Allowance for Housing (BAH) is an indicator of the local rental market. In-state tuition is an indicator of the support provided by the state for active duty family members to participate in higher-level education opportunities. For median household income and house value, the basis of the data (either MSA or number of counties in the MHA or the county of the installation) is indicated.

Median Household Income	(US Avg $41,994)	$44,891	Basis: MSA
Median House Value	(US Avg $119,600)	$98,700	
GS Locality Pay	("Rest of US" 10.9%)	10.9%	
O-3 with Dependents BAH Rate		$1,187	
In-state Tuition for Family Member		Yes	
In-state Tuition Continues if Member PCSs Out of State		No	

Education

This attribute defines the population in local school districts and identifies capacity. The pupil/teacher ratio, graduation rate, and composite SAT I/ACT scores provide a relative quality indicator of education. This attribute also attempts to give communities credit for the potential intellectual capital they provide.

NOTE: "MFR"--means a Memorandum For Record is on file at the installation/activity/agency to document problems in obtaining the required information. Reasons for not being able to obtain information may be that the school district refused to provide the information or the school district does not use or track the information. For

each entry, the number of school districts for which data are available of the total number of school districts reported, and the number of MFRs is indicated.

		Basis
School District(s) Capacity	62	1 of 1 district
Students Enrolled	36,235	1 of 1 district
Average Pupil/Teacher Ratio	11.0:1	1 of 1 district
High School Students Enrolled	7,594	1 of 1 district
Average High School Graduation Rate (US Avg 67.3%)	67.0%	1 of 1 district
Average Composite SAT I Score (US Avg 1026)	877	1 of 1 district
Average ACT Score (US Avg 20.8)		0 of 1 district, 1 MFR
Available Graduate/PhD Programs	2	
Available Colleges and/or Universities	11	
Available Vocational and/or Technical Schools	5	

Employment

Unemployment and job growth rates provide an indicator of job availability in the local community. National rates from the Bureau of Labor Statistics are also provided. For each entry, the basis of the data (either MSA or number of counties in the MHA or the county of the installation) is indicated.

The unemployment rates for the last five years:

	1999	2000	2001	2002	2003
Local Data	4.2%	3.9%	4.4%	5.9%	5.9%
National	4.2%	4.0%	4.7%	5.8%	6.0%
Basis:	MSA	MSA	MSA	MSA	MSA

The annual job growth rate for the last five-years:

	1999	2000	2001	2002	2003
Local Data	-1.3%	-1.3%	- .8%	.1%	- .3%
National	1.5%	2.4%	.03%	-.31%	.86%
Basis:	MSA	MSA	MSA	MSA	MSA

Housing

This attribute provides an indication of availability of housing, both sales and rental, in the local community. Note: According to the 2000 Census, Vacant Sale and Vacant Rental Units do not equal total Vacant Housing Units. Vacant housing units may also include units that are vacant but not on the market for sale or rent. For each entry, the basis of the data (either MSA or number of counties in the MHA or the county of the installation) is indicated.

Total Vacant Housing Units	31,289	Basis: MSA
Vacant Sale Units	5,000	

Vacant Rental Units	11,118	

Medical Providers

This attribute provides an indicator of availability of medical care for military and DoD civilians in the local community. The table reflects the raw number of physicians/beds and ratio of physicians/beds to population. The basis of the data (either MSA or number of counties in the MHA or the county of the installation) is indicated.

	# Physicians	# Beds	Population	
Local Community	3,286	3,216	1,098,201	Basis: MSA
Ratio	1:334	1:341		
National Ratio (2003)	1:421.2	1:373.7		

Safety/Crime

The local community's Uniform Crime Reports (UCR) Index for 2002 per 100,000 people and the national UCR based on information from the Federal Bureau of Investigation (FBI) for 2002 is provided. The basis of the data (either MSA or state) is indicated.

Local UCR	3,434.5	Basis: MSA
National UCR	4,118.8	

Transportation

Distance to an airport shows convenience and availability of airline transportation. Public transportation shows potential for members and DoD civilians to use it to commute to/from work under normal circumstances and for leisure.

Distance from NAVMARCORESCEN_ROCHESTER_NY to nearest commercial airport: 7.0 miles
Is NAVMARCORESCEN_ROCHESTER_NY served by regularly scheduled public transportation? No

Utilities

This attribute identifies a local community's water and sewer systems' ability to receive 1,000 additional people.

Does the local community's water system have the ability to meet an expanded need of an additional 1,000 people moving in the local community? Yes

Does the local community's sewer system have the ability to meet an expanded need of an additional 1,000 people moving in the local community? Yes

NAVMARCORESCEN_SACRAMENTO_CA, CA

Demographics

The following tables provide a short description of the area near the installation/activity. NAVMARCORESCEN_SACRAMENTO_CA is within Sacramento, CA, the nearest city with a population of 100,000 or more. The nearest metropolitan statistical area (MSA) is

MSA	Population
Sacramento, CA PMSA	1,628,197

The following entities comprise the military housing area (MHA):

County/City	Population
El Dorado	156299
Placer	248399
Sacramento	1223499
Yolo	168660
Total	1,796,857

Child Care

This attribute captures the number of nationally accredited child-care centers within the local community: 2

Cost of Living

Cost of Living provides a relative measure of cost of living in the local community. General Schedule (GS) Locality pay provides a relative scale to compare local salaries with government salaries and Basic Allowance for Housing (BAH) is an indicator of the local rental market. In-state tuition is an indicator of the support provided by the state for active duty family members to participate in higher-level education opportunities. For median household income and house value, the basis of the data (either MSA or number of counties in the MHA or the county of the installation) is indicated.

Median Household Income	(US Avg $41,994)	$46,602	Basis: MSA
Median House Value	(US Avg $119,600)	$159,000	
GS Locality Pay	("Rest of US" 10.9%)	15.2%	
O-3 with Dependents BAH Rate		$1,742	
In-state Tuition for Family Member		Yes	
In-state Tuition Continues if Member PCSs Out of State		No	

Education

This attribute defines the population in local school districts and identifies capacity. The pupil/teacher ratio, graduation rate, and composite SAT I/ACT scores provide a relative quality indicator of education. This attribute also attempts to give communities credit for the potential intellectual capital they provide.

NOTE: "MFR"--means a Memorandum For Record is on file at the installation/activity/agency to document problems in obtaining the required information. Reasons for not being able to obtain information may be that the school district refused to provide the information or the school district does not use or track the information. For each entry, the number of school districts for which data are available of the total number of school districts reported, and the number of MFRs is indicated.

		Basis
School District(s) Capacity	244,806	16 of 16 districts
Students Enrolled	232,275	16 of 16 districts
Average Pupil/Teacher Ratio	20.5:1	16 of 16 districts
High School Students Enrolled	67,446	9 of 9 districts
Average High School Graduation Rate (US Avg 67.3%)	80.1%	9 of 9 districts
Average Composite SAT I Score (US Avg 1026)	968	9 of 9 districts
Average ACT Score (US Avg 20.8)	21	9 of 9 districts
Available Graduate/PhD Programs	4	
Available Colleges and/or Universities	8	
Available Vocational and/or Technical Schools	6	

Employment

Unemployment and job growth rates provide an indicator of job availability in the local community. National rates from the Bureau of Labor Statistics are also provided. For each entry, the basis of the data (either MSA or number of counties in the MHA or the county of the installation) is indicated.

The unemployment rates for the last five years:

	1999	2000	2001	2002	2003
Local Data	4.0%	4.0%	4.1%	5.2%	5.4%
National	4.2%	4.0%	4.7%	5.8%	6.0%
Basis:	MSA	MSA	MSA	MSA	MSA

The annual job growth rate for the last five-years:

	1999	2000	2001	2002	2003
Local Data	4.3%	3.2%	2.6%	2.4%	1.9%
National	1.5%	2.4%	.03%	-.31%	.86%
Basis:	MSA	MSA	MSA	MSA	MSA

Housing

This attribute provides an indication of availability of housing, both sales and rental, in the local community. Note: According to the 2000 Census, Vacant Sale and Vacant Rental Units do not equal total Vacant Housing Units. Vacant housing units may also include units that are vacant but not on the market for sale or rent. For each entry, the basis of the data (either MSA or number of counties in the MHA or the county of the installation) is indicated.

Total Vacant Housing Units	47,471	Basis: MSA
Vacant Sale Units	6,542	
Vacant Rental Units	12,921	

Medical Providers

This attribute provides an indicator of availability of medical care for military and DoD civilians in the local community. The table reflects the raw number of physicians/beds and ratio of physicians/beds to population. The basis of the data (either MSA or number of counties in the MHA or the county of the installation) is indicated.

	# Physicians	# Beds	Population	
Local Community	3,859	3,368	1,628,197	Basis: MSA
Ratio	1:422	1:483		
National Ratio (2003)	1:421.2	1:373.7		

Safety/Crime

The local community's Uniform Crime Reports (UCR) Index for 2002 per 100,000 people and the national UCR based on information from the Federal Bureau of Investigation (FBI) for 2002 is provided. The basis of the data (either MSA or state) is indicated.

Local UCR	4,830.2	Basis: MSA
National UCR	4,118.8	

Transportation

Distance to an airport shows convenience and availability of airline transportation. Public transportation shows potential for members and DoD civilians to use it to commute to/from work under normal circumstances and for leisure.

Distance from NAVMARCORESCEN_SACRAMENTO_CA to nearest commercial airport: 19.1 miles
Is NAVMARCORESCEN_SACRAMENTO_CA served by regularly scheduled public transportation? No

Utilities

This attribute identifies a local community's water and sewer systems' ability to receive 1,000 additional people.

Does the local community's water system have the ability to meet an expanded need of an additional 1,000 people moving in the local community? Yes

Does the local community's sewer system have the ability to meet an expanded need of an additional 1,000 people moving in the local community? Yes

NAVMARCORESCEN_SALT_LAKE_CITY_UT, UT

Demographics

The following tables provide a short description of the area near the installation/activity. NAVMARCORESCEN_SALT_LAKE_CITY_UT is within Salt Lake City, UT, the nearest city with a population of 100,000 or more. The nearest metropolitan statistical area (MSA) is

MSA	Population
Salt Lake City-Ogden, UT MSA	1,333,914

The following entities comprise the military housing area (MHA):

County/City	Population
Davis	238994
Salt Lake	898387
Tooele	40735
Total	1,178,116

Child Care

This attribute captures the number of nationally accredited child-care centers within the local community: 24

Cost of Living

Cost of Living provides a relative measure of cost of living in the local community. General Schedule (GS) Locality pay provides a relative scale to compare local salaries with government salaries and Basic Allowance for Housing (BAH) is an indicator of the local rental market. In-state tuition is an indicator of the support provided by the state for active duty family members to participate in higher-level education opportunities. For median household income and house value, the basis of the data (either MSA or number of counties in the MHA or the county of the installation) is indicated.

Median Household Income	(US Avg $41,994)	$48,594	Basis: MSA
Median House Value	(US Avg $119,600)	$151,400	
GS Locality Pay	("Rest of US" 10.9%)	10.9%	
O-3 with Dependents BAH Rate		$1,029	
In-state Tuition for Family Member		Yes	
In-state Tuition Continues if Member PCSs Out of State		Yes	

Education

This attribute defines the population in local school districts and identifies capacity. The pupil/teacher ratio, graduation rate, and composite SAT I/ACT scores provide a relative quality indicator of education. This attribute also attempts to give communities credit for the potential intellectual capital they provide.

NOTE: "MFR"--means a Memorandum For Record is on file at the installation/activity/agency to document problems in obtaining the required information. Reasons for not being able to obtain information may be that the

school district refused to provide the information or the school district does not use or track the information. For each entry, the number of school districts for which data are available of the total number of school districts reported, and the number of MFRs is indicated.

		Basis
School District(s) Capacity	200	2 of 2 districts
Students Enrolled	83,502	2 of 2 districts
Average Pupil/Teacher Ratio	28.3:1	2 of 2 districts
High School Students Enrolled	10,890	2 of 2 districts
Average High School Graduation Rate (US Avg 67.3%)	89.9%	2 of 2 districts
Average Composite SAT I Score (US Avg 1026)	591	2 of 2 districts
Average ACT Score (US Avg 20.8)	22	2 of 2 districts
Available Graduate/PhD Programs	5	
Available Colleges and/or Universities	4	
Available Vocational and/or Technical Schools	8	

Employment

Unemployment and job growth rates provide an indicator of job availability in the local community. National rates from the Bureau of Labor Statistics are also provided. For each entry, the basis of the data (either MSA or number of counties in the MHA or the county of the installation) is indicated.

The unemployment rates for the last five years:

	1999	2000	2001	2002	2003
Local Data	3.6%	3.1%	4.3%	6.1%	5.8%
National	4.2%	4.0%	4.7%	5.8%	6.0%
Basis:	MSA	MSA	MSA	MSA	MSA

The annual job growth rate for the last five-years:

	1999	2000	2001	2002	2003
Local Data	2.3%	1.9%	- .6%	-1.4%	1.6%
National	1.5%	2.4%	.03%	-.31%	.86%
Basis:	MSA	MSA	MSA	MSA	MSA

Housing

This attribute provides an indication of availability of housing, both sales and rental, in the local community. Note: According to the 2000 Census, Vacant Sale and Vacant Rental Units do not equal total Vacant Housing Units. Vacant housing units may also include units that are vacant but not on the market for sale or rent. For each entry, the basis of the data (either MSA or number of counties in the MHA or the county of the installation) is indicated.

Total Vacant Housing Units	23,516	Basis: MSA
Vacant Sale Units	6,841	

Vacant Rental Units	9,540	

Medical Providers

This attribute provides an indicator of availability of medical care for military and DoD civilians in the local community. The table reflects the raw number of physicians/beds and ratio of physicians/beds to population. The basis of the data (either MSA or number of counties in the MHA or the county of the installation) is indicated.

	# Physicians	# Beds	Population	
Local Community	3,203	2,376	1,333,914	Basis: MSA
Ratio	1:416	1:561		
National Ratio (2003)	1:421.2	1:373.7		

Safety/Crime

The local community's Uniform Crime Reports (UCR) Index for 2002 per 100,000 people and the national UCR based on information from the Federal Bureau of Investigation (FBI) for 2002 is provided. The basis of the data (either MSA or state) is indicated.

Local UCR	5,383.0	Basis: MSA
National UCR	4,118.8	

Transportation

Distance to an airport shows convenience and availability of airline transportation. Public transportation shows potential for members and DoD civilians to use it to commute to/from work under normal circumstances and for leisure.

Distance from NAVMARCORESCEN_SALT_LAKE_CITY_UT to nearest commercial airport: 10.5 miles
Is NAVMARCORESCEN_SALT_LAKE_CITY_UT served by regularly scheduled public transportation? Yes

Utilities

This attribute identifies a local community's water and sewer systems' ability to receive 1,000 additional people.

Does the local community's water system have the ability to meet an expanded need of an additional 1,000 people moving in the local community? Yes

Does the local community's sewer system have the ability to meet an expanded need of an additional 1,000 people moving in the local community? Yes

NAVMARCORESCEN_SHREVEPORT_LA, LA

Demographics

The following tables provide a short description of the area near the installation/activity. NAVMARCORESCEN_SHREVEPORT_LA is 5 miles from Shreveport, LA, the nearest city with a population of 100,000 or more. The nearest metropolitan statistical area (MSA) is

MSA	Population
Shreveport-Bossier City, LA MSA	392,302

The following entities comprise the military housing area (MHA):

County/City	Population
Bossier	98310
Caddo	252161
Total	350,471

Child Care

This attribute captures the number of nationally accredited child-care centers within the local community: 2

Cost of Living

Cost of Living provides a relative measure of cost of living in the local community. General Schedule (GS) Locality pay provides a relative scale to compare local salaries with government salaries and Basic Allowance for Housing (BAH) is an indicator of the local rental market. In-state tuition is an indicator of the support provided by the state for active duty family members to participate in higher-level education opportunities. For median household income and house value, the basis of the data (either MSA or number of counties in the MHA or the county of the installation) is indicated.

Median Household Income	(US Avg $41,994)	$32,558	Basis: MSA
Median House Value	(US Avg $119,600)	$76,300	
GS Locality Pay	("Rest of US" 10.9%)	10.9%	
O-3 with Dependents BAH Rate		$1,109	
In-state Tuition for Family Member		Yes	
In-state Tuition Continues if Member PCSs Out of State		Yes	

Education

This attribute defines the population in local school districts and identifies capacity. The pupil/teacher ratio, graduation rate, and composite SAT I/ACT scores provide a relative quality indicator of education. This attribute also attempts to give communities credit for the potential intellectual capital they provide.

NOTE: "MFR"--means a Memorandum For Record is on file at the installation/activity/agency to document problems in obtaining the required information. Reasons for not being able to obtain information may be that the school district refused to provide the information or the school district does not use or track the information. For

each entry, the number of school districts for which data are available of the total number of school districts reported, and the number of MFRs is indicated.

		Basis
School District(s) Capacity	22,400	1 of 1 district
Students Enrolled	18,955	1 of 1 district
Average Pupil/Teacher Ratio	28.0:1	1 of 1 district
High School Students Enrolled	5,226	1 of 1 district
Average High School Graduation Rate (US Avg 67.3%)	94.0%	1 of 1 district
Average Composite SAT I Score (US Avg 1026)		0 of 1 district, 1 MFR
Average ACT Score (US Avg 20.8)	20	1 of 1 district
Available Graduate/PhD Programs	5	
Available Colleges and/or Universities	6	
Available Vocational and/or Technical Schools	9	

Employment

Unemployment and job growth rates provide an indicator of job availability in the local community. National rates from the Bureau of Labor Statistics are also provided. For each entry, the basis of the data (either MSA or number of counties in the MHA or the county of the installation) is indicated.

The unemployment rates for the last five years:

	1999	2000	2001	2002	2003
Local Data	4.8%	5.2%	6.3%	7.3%	7.5%
National	4.2%	4.0%	4.7%	5.8%	6.0%
Basis:	MSA	MSA	MSA	MSA	MSA

The annual job growth rate for the last five-years:

	1999	2000	2001	2002	2003
Local Data	.9%	-1.7%	.4%	-3.9%	1.5%
National	1.5%	2.4%	.03%	-.31%	.86%
Basis:	MSA	MSA	MSA	MSA	MSA

Housing

This attribute provides an indication of availability of housing, both sales and rental, in the local community. Note: According to the 2000 Census, Vacant Sale and Vacant Rental Units do not equal total Vacant Housing Units. Vacant housing units may also include units that are vacant but not on the market for sale or rent. For each entry, the basis of the data (either MSA or number of counties in the MHA or the county of the installation) is indicated.

Total Vacant Housing Units	16,470	Basis: MSA
Vacant Sale Units	2,350	

Vacant Rental Units	6,131	

Medical Providers

This attribute provides an indicator of availability of medical care for military and DoD civilians in the local community. The table reflects the raw number of physicians/beds and ratio of physicians/beds to population. The basis of the data (either MSA or number of counties in the MHA or the county of the installation) is indicated.

	# Physicians	# Beds	Population	
Local Community	1,491	2,101	392,302	Basis: MSA
Ratio	1:263	1:187		
National Ratio (2003)	1:421.2	1:373.7		

Safety/Crime

The local community's Uniform Crime Reports (UCR) Index for 2002 per 100,000 people and the national UCR based on information from the Federal Bureau of Investigation (FBI) for 2002 is provided. The basis of the data (either MSA or state) is indicated.

Local UCR	6,135.9	Basis: MSA
National UCR	4,118.8	

Transportation

Distance to an airport shows convenience and availability of airline transportation. Public transportation shows potential for members and DoD civilians to use it to commute to/from work under normal circumstances and for leisure.

Distance from NAVMARCORESCEN_SHREVEPORT_LA to nearest commercial airport: 11.5 miles
Is NAVMARCORESCEN_SHREVEPORT_LA served by regularly scheduled public transportation? No

Utilities

This attribute identifies a local community's water and sewer systems' ability to receive 1,000 additional people.

Does the local community's water system have the ability to meet an expanded need of an additional 1,000 people moving in the local community? Yes

Does the local community's sewer system have the ability to meet an expanded need of an additional 1,000 people moving in the local community? Yes

NAVMARCORESCEN_SPOKANE_WA, WA

Demographics

The following tables provide a short description of the area near the installation/activity. NAVMARCORESCEN_SPOKANE_WA is within Spokane, WA, the nearest city with a population of 100,000 or more. The nearest metropolitan statistical area (MSA) is

MSA	Population
Spokane, WA MSA	417,939

The following entities comprise the military housing area (MHA):

County/City	Population
Kootenai	108685
Lincoln	10184
Spokane	417939
Total	536,808

Child Care

This attribute captures the number of nationally accredited child-care centers within the local community: 7

Cost of Living

Cost of Living provides a relative measure of cost of living in the local community. General Schedule (GS) Locality pay provides a relative scale to compare local salaries with government salaries and Basic Allowance for Housing (BAH) is an indicator of the local rental market. In-state tuition is an indicator of the support provided by the state for active duty family members to participate in higher-level education opportunities. For median household income and house value, the basis of the data (either MSA or number of counties in the MHA or the county of the installation) is indicated.

Median Household Income	(US Avg $41,994)	$37,308	Basis: MSA
Median House Value	(US Avg $119,600)	$113,200	
GS Locality Pay	("Rest of US" 10.9%)	10.9%	
O-3 with Dependents BAH Rate		$ 966	
In-state Tuition for Family Member		Yes	
In-state Tuition Continues if Member PCSs Out of State		No	

Education

This attribute defines the population in local school districts and identifies capacity. The pupil/teacher ratio, graduation rate, and composite SAT I/ACT scores provide a relative quality indicator of education. This attribute also attempts to give communities credit for the potential intellectual capital they provide.

NOTE: "MFR"--means a Memorandum For Record is on file at the installation/activity/agency to document problems in obtaining the required information. Reasons for not being able to obtain information may be that the

school district refused to provide the information or the school district does not use or track the information. For each entry, the number of school districts for which data are available of the total number of school districts reported, and the number of MFRs is indicated.

		Basis
School District(s) Capacity	79,500	15 of 15 districts
Students Enrolled	73,087	15 of 15 districts
Average Pupil/Teacher Ratio	17.5:1	15 of 15 districts
High School Students Enrolled	21,698	13 of 13 districts
Average High School Graduation Rate (US Avg 67.3%)	80.9%	13 of 13 districts
Average Composite SAT I Score (US Avg 1026)	1068	6 of 13 districts, 7 MFRs
Average ACT Score (US Avg 20.8)	23	5 of 13 districts, 8 MFRs
Available Graduate/PhD Programs	4	
Available Colleges and/or Universities	12	
Available Vocational and/or Technical Schools	4	

Employment

Unemployment and job growth rates provide an indicator of job availability in the local community. National rates from the Bureau of Labor Statistics are also provided. For each entry, the basis of the data (either MSA or number of counties in the MHA or the county of the installation) is indicated.

The unemployment rates for the last five years:

	1999	2000	2001	2002	2003
Local Data	5.2%	5.5%	6.5%	6.9%	6.8%
National	4.2%	4.0%	4.7%	5.8%	6.0%
Basis:	MSA	MSA	MSA	MSA	MSA

The annual job growth rate for the last five-years:

	1999	2000	2001	2002	2003
Local Data	1.7%	-1.6%	- .8%	1.6%	1.5%
National	1.5%	2.4%	.03%	-.31%	.86%
Basis:	MSA	MSA	MSA	MSA	MSA

Housing

This attribute provides an indication of availability of housing, both sales and rental, in the local community. Note: According to the 2000 Census, Vacant Sale and Vacant Rental Units do not equal total Vacant Housing Units. Vacant housing units may also include units that are vacant but not on the market for sale or rent. For each entry, the basis of the data (either MSA or number of counties in the MHA or the county of the installation) is indicated.

Total Vacant Housing Units	11,394	Basis: MSA
Vacant Sale Units	2,565	
Vacant Rental Units	5,524	

Medical Providers

This attribute provides an indicator of availability of medical care for military and DoD civilians in the local community. The table reflects the raw number of physicians/beds and ratio of physicians/beds to population. The basis of the data (either MSA or number of counties in the MHA or the county of the installation) is indicated.

	# Physicians	# Beds	Population	
Local Community	1,106	1,162	417,939	Basis: MSA
Ratio	1:378	1:360		
National Ratio (2003)	1:421.2	1:373.7		

Safety/Crime

The local community's Uniform Crime Reports (UCR) Index for 2002 per 100,000 people and the national UCR based on information from the Federal Bureau of Investigation (FBI) for 2002 is provided. The basis of the data (either MSA or state) is indicated.

Local UCR	5,758.3	Basis: MSA
National UCR	4,118.8	

Transportation

Distance to an airport shows convenience and availability of airline transportation. Public transportation shows potential for members and DoD civilians to use it to commute to/from work under normal circumstances and for leisure.

Distance from NAVMARCORESCEN_SPOKANE_WA to nearest commercial airport: 10.7 miles
Is NAVMARCORESCEN_SPOKANE_WA served by regularly scheduled public transportation? No

Utilities

This attribute identifies a local community's water and sewer systems' ability to receive 1,000 additional people.

Does the local community's water system have the ability to meet an expanded need of an additional 1,000 people moving in the local community? Yes

Does the local community's sewer system have the ability to meet an expanded need of an additional 1,000 people moving in the local community? Yes

NAVMARCORESCEN_SPRINGFIELD_MO, MO

Demographics

The following tables provide a short description of the area near the installation/activity. NAVMARCORESCEN_SPRINGFIELD_MO is within Springfield, the nearest city with a population of 100,000 or more. The nearest metropolitan statistical area (MSA) is

MSA	Population
Springfield, MO MSA	325,721

The following entities comprise the military housing area (MHA):

County/City	Population
Christian	54285
Greene	240391
Total	294,676

Child Care

This attribute captures the number of nationally accredited child-care centers within the local community: 1

Cost of Living

Cost of Living provides a relative measure of cost of living in the local community. General Schedule (GS) Locality pay provides a relative scale to compare local salaries with government salaries and Basic Allowance for Housing (BAH) is an indicator of the local rental market. In-state tuition is an indicator of the support provided by the state for active duty family members to participate in higher-level education opportunities. For median household income and house value, the basis of the data (either MSA or number of counties in the MHA or the county of the installation) is indicated.

Median Household Income	(US Avg $41,994)	$34,661	Basis: MSA
Median House Value	(US Avg $119,600)	$89,300	
GS Locality Pay	("Rest of US" 10.9%)	10.9%	
O-3 with Dependents BAH Rate		$ 879	
In-state Tuition for Family Member		Yes	
In-state Tuition Continues if Member PCSs Out of State		No	

Education

This attribute defines the population in local school districts and identifies capacity. The pupil/teacher ratio, graduation rate, and composite SAT I/ACT scores provide a relative quality indicator of education. This attribute also attempts to give communities credit for the potential intellectual capital they provide.

NOTE: "MFR"--means a Memorandum For Record is on file at the installation/activity/agency to document problems in obtaining the required information. Reasons for not being able to obtain information may be that the school district refused to provide the information or the school district does not use or track the information. For

each entry, the number of school districts for which data are available of the total number of school districts reported, and the number of MFRs is indicated.

		Basis
School District(s) Capacity	16,024	7 of 10 districts, 13 MFRs
Students Enrolled	42,989	10 of 10 districts
Average Pupil/Teacher Ratio	15.1:1	10 of 10 districts
High School Students Enrolled	13,200	10 of 10 districts
Average High School Graduation Rate (US Avg 67.3%)	85.6%	10 of 10 districts
Average Composite SAT I Score (US Avg 1026)		0 of 10 districts, 10 MFRs
Average ACT Score (US Avg 20.8)		0 of 10 districts, 10 MFRs
Available Graduate/PhD Programs	7	
Available Colleges and/or Universities	11	
Available Vocational and/or Technical Schools	4	

Employment

Unemployment and job growth rates provide an indicator of job availability in the local community. National rates from the Bureau of Labor Statistics are also provided. For each entry, the basis of the data (either MSA or number of counties in the MHA or the county of the installation) is indicated.

The unemployment rates for the last five years:

	1999	2000	2001	2002	2003
Local Data	2.6%	2.6%	3.7%	4.6%	4.3%
National	4.2%	4.0%	4.7%	5.8%	6.0%
Basis:	MSA	MSA	MSA	MSA	MSA

The annual job growth rate for the last five-years:

	1999	2000	2001	2002	2003
Local Data	1.9%	5.5%	-1.3%	-1.9%	2.0%
National	1.5%	2.4%	.03%	-.31%	.86%
Basis:	MSA	MSA	MSA	MSA	MSA

Housing

This attribute provides an indication of availability of housing, both sales and rental, in the local community. Note: According to the 2000 Census, Vacant Sale and Vacant Rental Units do not equal total Vacant Housing Units. Vacant housing units may also include units that are vacant but not on the market for sale or rent. For each entry, the basis of the data (either MSA or number of counties in the MHA or the county of the installation) is indicated.

Total Vacant Housing Units	9,039	Basis:

Vacant Sale Units	2,576	MSA
Vacant Rental Units	3,634	

Medical Providers

This attribute provides an indicator of availability of medical care for military and DoD civilians in the local community. The table reflects the raw number of physicians/beds and ratio of physicians/beds to population. The basis of the data (either MSA or number of counties in the MHA or the county of the installation) is indicated.

	# Physicians	# Beds	Population	
Local Community	838	1,380	325,721	Basis: MSA
Ratio	1:389	1:236		
National Ratio (2003)	1:421.2	1:373.7		

Safety/Crime

The local community's Uniform Crime Reports (UCR) Index for 2002 per 100,000 people and the national UCR based on information from the Federal Bureau of Investigation (FBI) for 2002 is provided. The basis of the data (either MSA or state) is indicated.

Local UCR	4,893.6	Basis: MSA
National UCR	4,118.8	

Transportation

Distance to an airport shows convenience and availability of airline transportation. Public transportation shows potential for members and DoD civilians to use it to commute to/from work under normal circumstances and for leisure.

Distance from NAVMARCORESCEN_SPRINGFIELD_MO to nearest commercial airport: 13.0 miles
Is NAVMARCORESCEN_SPRINGFIELD_MO served by regularly scheduled public transportation? Yes

Utilities

This attribute identifies a local community's water and sewer systems' ability to receive 1,000 additional people.

Does the local community's water system have the ability to meet an expanded need of an additional 1,000 people moving in the local community? Yes

Does the local community's sewer system have the ability to meet an expanded need of an additional 1,000 people moving in the local community? Yes

NAVMARCORESCEN_TACOMA_WA, WA

Demographics

The following tables provide a short description of the area near the installation/activity. NAVMARCORESCEN_TACOMA_WA is within Tacoma, WA, the nearest city with a population of 100,000 or more. The nearest metropolitan statistical area (MSA) is

MSA	Population
Tacoma, WA PMSA	700,820

The following entities comprise the military housing area (MHA):

County/City	Population
Pierce	700820
Thurston	207355
Total	908,175

Child Care

This attribute captures the number of nationally accredited child-care centers within the local community: 14

Cost of Living

Cost of Living provides a relative measure of cost of living in the local community. General Schedule (GS) Locality pay provides a relative scale to compare local salaries with government salaries and Basic Allowance for Housing (BAH) is an indicator of the local rental market. In-state tuition is an indicator of the support provided by the state for active duty family members to participate in higher-level education opportunities. For median household income and house value, the basis of the data (either MSA or number of counties in the MHA or the county of the installation) is indicated.

Median Household Income	(US Avg $41,994)	$45,204	Basis: MSA
Median House Value	(US Avg $119,600)	$149,600	
GS Locality Pay	("Rest of US" 10.9%)	15.1%	
O-3 with Dependents BAH Rate		$1,323	
In-state Tuition for Family Member		Yes	
In-state Tuition Continues if Member PCSs Out of State		No	

Education

This attribute defines the population in local school districts and identifies capacity. The pupil/teacher ratio, graduation rate, and composite SAT I/ACT scores provide a relative quality indicator of education. This attribute also attempts to give communities credit for the potential intellectual capital they provide.

NOTE: "MFR"--means a Memorandum For Record is on file at the installation/activity/agency to document problems in obtaining the required information. Reasons for not being able to obtain information may be that the school district refused to provide the information or the school district does not use or track the information. For

each entry, the number of school districts for which data are available of the total number of school districts reported, and the number of MFRs is indicated.

		Basis
School District(s) Capacity	138,192	11 of 11 districts
Students Enrolled	159,980	11 of 11 districts
Average Pupil/Teacher Ratio	17.9:1	11 of 11 districts
High School Students Enrolled	51,754	12 of 12 districts
Average High School Graduation Rate (US Avg 67.3%)	89.6%	12 of 12 districts
Average Composite SAT I Score (US Avg 1026)		0 of 12 districts, 12 MFRs
Average ACT Score (US Avg 20.8)		0 of 12 districts, 12 MFRs
Available Graduate/PhD Programs	6	
Available Colleges and/or Universities	2	
Available Vocational and/or Technical Schools	2	

Employment

Unemployment and job growth rates provide an indicator of job availability in the local community. National rates from the Bureau of Labor Statistics are also provided. For each entry, the basis of the data (either MSA or number of counties in the MHA or the county of the installation) is indicated.

The unemployment rates for the last five years:

	1999	2000	2001	2002	2003
Local Data	4.6%	5.3%	6.4%	7.5%	7.8%
National	4.2%	4.0%	4.7%	5.8%	6.0%
Basis:	MSA	MSA	MSA	MSA	MSA

The annual job growth rate for the last five-years:

	1999	2000	2001	2002	2003
Local Data	.7%	-1.3%	-2.0%	3.5%	2.1%
National	1.5%	2.4%	.03%	-.31%	.86%
Basis:	MSA	MSA	MSA	MSA	MSA

Housing

This attribute provides an indication of availability of housing, both sales and rental, in the local community. Note: According to the 2000 Census, Vacant Sale and Vacant Rental Units do not equal total Vacant Housing Units. Vacant housing units may also include units that are vacant but not on the market for sale or rent. For each entry, the basis of the data (either MSA or number of counties in the MHA or the county of the installation) is indicated.

Total Vacant Housing Units	16,260	Basis:

Vacant Sale Units	3,423	MSA
Vacant Rental Units	6,592	

Medical Providers

This attribute provides an indicator of availability of medical care for military and DoD civilians in the local community. The table reflects the raw number of physicians/beds and ratio of physicians/beds to population. The basis of the data (either MSA or number of counties in the MHA or the county of the installation) is indicated.

	# Physicians	# Beds	Population	
Local Community	1,460	929	700,820	Basis: MSA
Ratio	1:480	1:754		
National Ratio (2003)	1:421.2	1:373.7		

Safety/Crime

The local community's Uniform Crime Reports (UCR) Index for 2002 per 100,000 people and the national UCR based on information from the Federal Bureau of Investigation (FBI) for 2002 is provided. The basis of the data (either MSA or state) is indicated.

Local UCR	6,182.0	Basis: MSA
National UCR	4,118.8	

Transportation

Distance to an airport shows convenience and availability of airline transportation. Public transportation shows potential for members and DoD civilians to use it to commute to/from work under normal circumstances and for leisure.

Distance from NAVMARCORESCEN_TACOMA_WA to nearest commercial airport: 32.1 miles
Is NAVMARCORESCEN_TACOMA_WA served by regularly scheduled public transportation? No

Utilities

This attribute identifies a local community's water and sewer systems' ability to receive 1,000 additional people.

Does the local community's water system have the ability to meet an expanded need of an additional 1,000 people moving in the local community? Yes

Does the local community's sewer system have the ability to meet an expanded need of an additional 1,000 people moving in the local community? Yes

NAVMARCORESCEN_TALLAHASSEE_FL, FL

Demographics

The following tables provide a short description of the area near the installation/activity. NAVMARCORESCEN_TALLAHASSEE_FL is within Tallahassee, FL, the nearest city with a population of 100,000 or more. The nearest metropolitan statistical area (MSA) is

MSA	Population
Tallahassee, FL MSA	284,539

The following entities comprise the military housing area (MHA):

County/City	Population
Leon	239452
Wakulla	22863
Total	262,315

Child Care

This attribute captures the number of nationally accredited child-care centers within the local community: 8

Cost of Living

Cost of Living provides a relative measure of cost of living in the local community. General Schedule (GS) Locality pay provides a relative scale to compare local salaries with government salaries and Basic Allowance for Housing (BAH) is an indicator of the local rental market. In-state tuition is an indicator of the support provided by the state for active duty family members to participate in higher-level education opportunities. For median household income and house value, the basis of the data (either MSA or number of counties in the MHA or the county of the installation) is indicated.

Median Household Income	(US Avg $41,994)	$36,441	Basis: MSA
Median House Value	(US Avg $119,600)	$105,000	
GS Locality Pay	("Rest of US" 10.9%)	10.9%	
O-3 with Dependents BAH Rate		$1,083	
In-state Tuition for Family Member		Yes	
In-state Tuition Continues if Member PCSs Out of State		Yes	

Education

This attribute defines the population in local school districts and identifies capacity. The pupil/teacher ratio, graduation rate, and composite SAT I/ACT scores provide a relative quality indicator of education. This attribute also attempts to give communities credit for the potential intellectual capital they provide.

NOTE: "MFR"--means a Memorandum For Record is on file at the installation/activity/agency to document problems in obtaining the required information. Reasons for not being able to obtain information may be that the school district refused to provide the information or the school district does not use or track the information. For

each entry, the number of school districts for which data are available of the total number of school districts reported, and the number of MFRs is indicated.

		Basis
School District(s) Capacity	29,306	3 of 3 districts
Students Enrolled	30,133	3 of 3 districts
Average Pupil/Teacher Ratio	19.8:1	3 of 3 districts
High School Students Enrolled	8,168	1 of 1 district
Average High School Graduation Rate (US Avg 67.3%)	75.8%	1 of 1 district
Average Composite SAT I Score (US Avg 1026)	1052	1 of 1 district
Average ACT Score (US Avg 20.8)	22	1 of 1 district
Available Graduate/PhD Programs	2	
Available Colleges and/or Universities	3	
Available Vocational and/or Technical Schools	2	

Employment

Unemployment and job growth rates provide an indicator of job availability in the local community. National rates from the Bureau of Labor Statistics are also provided. For each entry, the basis of the data (either MSA or number of counties in the MHA or the county of the installation) is indicated.

The unemployment rates for the last five years:

	1999	2000	2001	2002	2003
Local Data	2.6%	2.5%	3.1%	3.7%	3.4%
National	4.2%	4.0%	4.7%	5.8%	6.0%
Basis:	MSA	MSA	MSA	MSA	MSA

The annual job growth rate for the last five-years:

	1999	2000	2001	2002	2003
Local Data	2.9%	.7%	- .2%	-1.2%	.4%
National	1.5%	2.4%	.03%	-.31%	.86%
Basis:	MSA	MSA	MSA	MSA	MSA

Housing

This attribute provides an indication of availability of housing, both sales and rental, in the local community. Note: According to the 2000 Census, Vacant Sale and Vacant Rental Units do not equal total Vacant Housing Units. Vacant housing units may also include units that are vacant but not on the market for sale or rent. For each entry, the basis of the data (either MSA or number of counties in the MHA or the county of the installation) is indicated.

Total Vacant Housing Units	9,289	Basis: MSA
Vacant Sale Units	1,495	
Vacant Rental Units	4,165	

Medical Providers

This attribute provides an indicator of availability of medical care for military and DoD civilians in the local community. The table reflects the raw number of physicians/beds and ratio of physicians/beds to population. The basis of the data (either MSA or number of counties in the MHA or the county of the installation) is indicated.

	# Physicians	# Beds	Population	
Local Community	575	795	284,539	Basis: MSA
Ratio	1:495	1:358		
National Ratio (2003)	1:421.2	1:373.7		

Safety/Crime

The local community's Uniform Crime Reports (UCR) Index for 2002 per 100,000 people and the national UCR based on information from the Federal Bureau of Investigation (FBI) for 2002 is provided. The basis of the data (either MSA or state) is indicated.

Local UCR	5,884.1	Basis: MSA
National UCR	4,118.8	

Transportation

Distance to an airport shows convenience and availability of airline transportation. Public transportation shows potential for members and DoD civilians to use it to commute to/from work under normal circumstances and for leisure.

Distance from NAVMARCORESCEN_TALLAHASSEE_FL to nearest commercial airport: 3.0 miles
Is NAVMARCORESCEN_TALLAHASSEE_FL served by regularly scheduled public transportation? Yes

Utilities

This attribute identifies a local community's water and sewer systems' ability to receive 1,000 additional people.

Does the local community's water system have the ability to meet an expanded need of an additional 1,000 people moving in the local community? Yes

Does the local community's sewer system have the ability to meet an expanded need of an additional 1,000 people moving in the local community? Yes

NAVMARCORESCEN_TOLEDO_OH, OH

Demographics

The following tables provide a short description of the area near the installation/activity. NAVMARCORESCEN_TOLEDO_OH is 8 miles from Toledo, OH, the nearest city with a population of 100,000 or more. The nearest metropolitan statistical area (MSA) is

MSA	Population
Toledo, OH MSA	618,203

The following entities comprise the military housing area (MHA):

County/City	Population
Fulton	42084
Lucas	455054
Monroe	145945
Wood	121065
Total	764,148

Child Care

This attribute captures the number of nationally accredited child-care centers within the local community: 44

Cost of Living

Cost of Living provides a relative measure of cost of living in the local community. General Schedule (GS) Locality pay provides a relative scale to compare local salaries with government salaries and Basic Allowance for Housing (BAH) is an indicator of the local rental market. In-state tuition is an indicator of the support provided by the state for active duty family members to participate in higher-level education opportunities. For median household income and house value, the basis of the data (either MSA or number of counties in the MHA or the county of the installation) is indicated.

Median Household Income	(US Avg $41,994)	$39,902	Basis: MSA
Median House Value	(US Avg $119,600)	$96,800	
GS Locality Pay	("Rest of US" 10.9%)	10.9%	
O-3 with Dependents BAH Rate		$1,024	
In-state Tuition for Family Member		Yes	
In-state Tuition Continues if Member PCSs Out of State		Yes	

Education

This attribute defines the population in local school districts and identifies capacity. The pupil/teacher ratio, graduation rate, and composite SAT I/ACT scores provide a relative quality indicator of education. This attribute also attempts to give communities credit for the potential intellectual capital they provide.

NOTE: "MFR"--means a Memorandum For Record is on file at the installation/activity/agency to document problems in obtaining the required information. Reasons for not being able to obtain information may be that the school district refused to provide the information or the school district does not use or track the information. For each entry, the number of school districts for which data are available of the total number of school districts reported, and the number of MFRs is indicated.

		Basis
School District(s) Capacity	3,665	1 of 1 district
Students Enrolled	122,387	1 of 1 district
Average Pupil/Teacher Ratio	25.0:1	1 of 1 district
High School Students Enrolled	1,406	1 of 1 district
Average High School Graduation Rate (US Avg 67.3%)	95.0%	1 of 1 district
Average Composite SAT I Score (US Avg 1026)	980	1 of 1 district
Average ACT Score (US Avg 20.8)	22	1 of 1 district
Available Graduate/PhD Programs	2	
Available Colleges and/or Universities	4	
Available Vocational and/or Technical Schools	4	

Employment

Unemployment and job growth rates provide an indicator of job availability in the local community. National rates from the Bureau of Labor Statistics are also provided. For each entry, the basis of the data (either MSA or number of counties in the MHA or the county of the installation) is indicated.

The unemployment rates for the last five years:

	1999	2000	2001	2002	2003
Local Data	4.8%	4.4%	4.5%	6.3%	7.2%
National	4.2%	4.0%	4.7%	5.8%	6.0%
Basis:	MSA	MSA	MSA	MSA	MSA

The annual job growth rate for the last five-years:

	1999	2000	2001	2002	2003
Local Data	1.6%	.3%	1.4%	-2.5%	- .8%
National	1.5%	2.4%	.03%	-.31%	.86%
Basis:	MSA	MSA	MSA	MSA	MSA

Housing

This attribute provides an indication of availability of housing, both sales and rental, in the local community. Note: According to the 2000 Census, Vacant Sale and Vacant Rental Units do not equal total Vacant Housing Units. Vacant housing units may also include units that are vacant but not on the market for sale or rent. For each entry, the basis of the data (either MSA or number of counties in the MHA or the county of the installation) is indicated.

Total Vacant Housing Units	16,460	Basis: 1 of 4 counties
Vacant Sale Units	3,048	
Vacant Rental Units	6,640	

Medical Providers

This attribute provides an indicator of availability of medical care for military and DoD civilians in the local community. The table reflects the raw number of physicians/beds and ratio of physicians/beds to population. The basis of the data (either MSA or number of counties in the MHA or the county of the installation) is indicated.

	# Physicians	# Beds	Population	
Local Community	1,840	2,475	618,203	Basis: MSA
Ratio	1:336	1:250		
National Ratio (2003)	1:421.2	1:373.7		

Safety/Crime

The local community's Uniform Crime Reports (UCR) Index for 2002 per 100,000 people and the national UCR based on information from the Federal Bureau of Investigation (FBI) for 2002 is provided. The basis of the data (either MSA or state) is indicated.

Local UCR	6,040.9	Basis: MSA
National UCR	4,118.8	

Transportation

Distance to an airport shows convenience and availability of airline transportation. Public transportation shows potential for members and DoD civilians to use it to commute to/from work under normal circumstances and for leisure.

Distance from NAVMARCORESCEN_TOLEDO_OH to nearest commercial airport: 16.0 miles
Is NAVMARCORESCEN_TOLEDO_OH served by regularly scheduled public transportation? No

Utilities

This attribute identifies a local community's water and sewer systems' ability to receive 1,000 additional people.

Does the local community's water system have the ability to meet an expanded need of an additional 1,000 people moving in the local community? Yes

Does the local community's sewer system have the ability to meet an expanded need of an additional 1,000 people moving in the local community? Yes

NAVMARCORESCEN_TUCSON_AZ, AZ

Demographics

The following tables provide a short description of the area near the installation/activity. NAVMARCORESCEN_TUCSON_AZ is 108 miles from Mesa, AZ, the nearest city with a population of 100,000 or more. The nearest metropolitan statistical area (MSA) is

MSA	Population
Tucson, AZ MSA	843,746

The following entities comprise the military housing area (MHA):

County/City	Population
Pima	843746
Total	843,746

Child Care

This attribute captures the number of nationally accredited child-care centers within the local community: 51

Cost of Living

Cost of Living provides a relative measure of cost of living in the local community. General Schedule (GS) Locality pay provides a relative scale to compare local salaries with government salaries and Basic Allowance for Housing (BAH) is an indicator of the local rental market. In-state tuition is an indicator of the support provided by the state for active duty family members to participate in higher-level education opportunities. For median household income and house value, the basis of the data (either MSA or number of counties in the MHA or the county of the installation) is indicated.

Median Household Income	(US Avg $41,994)	$36,758	Basis: MSA
Median House Value	(US Avg $119,600)	$114,600	
GS Locality Pay	("Rest of US" 10.9%)	10.9%	
O-3 with Dependents BAH Rate		$1,127	
In-state Tuition for Family Member		Yes	
In-state Tuition Continues if Member PCSs Out of State		Yes	

Education

This attribute defines the population in local school districts and identifies capacity. The pupil/teacher ratio, graduation rate, and composite SAT I/ACT scores provide a relative quality indicator of education. This attribute also attempts to give communities credit for the potential intellectual capital they provide.

NOTE: "MFR"--means a Memorandum For Record is on file at the installation/activity/agency to document problems in obtaining the required information. Reasons for not being able to obtain information may be that the school district refused to provide the information or the school district does not use or track the information. For

each entry, the number of school districts for which data are available of the total number of school districts reported, and the number of MFRs is indicated.

		Basis
School District(s) Capacity	67,381	1 of 1 district
Students Enrolled	61,488	1 of 1 district
Average Pupil/Teacher Ratio	20.1:1	1 of 1 district
High School Students Enrolled	15,534	1 of 1 district
Average High School Graduation Rate (US Avg 67.3%)	86.8%	1 of 1 district
Average Composite SAT I Score (US Avg 1026)	1048	1 of 1 district
Average ACT Score (US Avg 20.8)	21	1 of 1 district
Available Graduate/PhD Programs	3	
Available Colleges and/or Universities	10	
Available Vocational and/or Technical Schools	5	

Employment

Unemployment and job growth rates provide an indicator of job availability in the local community. National rates from the Bureau of Labor Statistics are also provided. For each entry, the basis of the data (either MSA or number of counties in the MHA or the county of the installation) is indicated.

The unemployment rates for the last five years:

	1999	2000	2001	2002	2003
Local Data	3.1%	2.9%	3.5%	4.9%	4.3%
National	4.2%	4.0%	4.7%	5.8%	6.0%
Basis:	MSA	MSA	MSA	MSA	MSA

The annual job growth rate for the last five-years:

	1999	2000	2001	2002	2003
Local Data	4.4%	.5%	1.2%	1.3%	.5%
National	1.5%	2.4%	.03%	-.31%	.86%
Basis:	MSA	MSA	MSA	MSA	MSA

Housing

This attribute provides an indication of availability of housing, both sales and rental, in the local community. Note: According to the 2000 Census, Vacant Sale and Vacant Rental Units do not equal total Vacant Housing Units. Vacant housing units may also include units that are vacant but not on the market for sale or rent. For each entry, the basis of the data (either MSA or number of counties in the MHA or the county of the installation) is indicated.

Total Vacant Housing Units	34,387	Basis: MSA
Vacant Sale Units	5,047	
Vacant Rental Units	11,807	

Medical Providers

This attribute provides an indicator of availability of medical care for military and DoD civilians in the local community. The table reflects the raw number of physicians/beds and ratio of physicians/beds to population. The basis of the data (either MSA or number of counties in the MHA or the county of the installation) is indicated.

	# Physicians	# Beds	Population	
Local Community	2,505	1,957	843,746	Basis: MSA
Ratio	1:337	1:431		
National Ratio (2003)	1:421.2	1:373.7		

Safety/Crime

The local community's Uniform Crime Reports (UCR) Index for 2002 per 100,000 people and the national UCR based on information from the Federal Bureau of Investigation (FBI) for 2002 is provided. The basis of the data (either MSA or state) is indicated.

Local UCR	7,542.9	Basis: MSA
National UCR	4,118.8	

Transportation

Distance to an airport shows convenience and availability of airline transportation. Public transportation shows potential for members and DoD civilians to use it to commute to/from work under normal circumstances and for leisure.

Distance from NAVMARCORESCEN_TUCSON_AZ to nearest commercial airport: 9.2 miles
Is NAVMARCORESCEN_TUCSON_AZ served by regularly scheduled public transportation? Yes

Utilities

This attribute identifies a local community's water and sewer systems' ability to receive 1,000 additional people.

Does the local community's water system have the ability to meet an expanded need of an additional 1,000 people moving in the local community? Yes

Does the local community's sewer system have the ability to meet an expanded need of an additional 1,000 people moving in the local community? Yes

NAVMARCORESCEN_TULSA_OK, OK

Demographics

The following tables provide a short description of the area near the installation/activity. NAVMARCORESCEN_TULSA_OK is 15.5 miles from Tulsa, OK, the nearest city with a population of 100,000 or more. The nearest metropolitan statistical area (MSA) is

MSA	Population
Tulsa, OK MSA	803,235

The following entities comprise the military housing area (MHA):

County/City	Population
Rogers	70641
Tulsa	563299
Wagoner	57491
Washington	48996
Total	740,427

Child Care

This attribute captures the number of nationally accredited child-care centers within the local community: 19

Cost of Living

Cost of Living provides a relative measure of cost of living in the local community. General Schedule (GS) Locality pay provides a relative scale to compare local salaries with government salaries and Basic Allowance for Housing (BAH) is an indicator of the local rental market. In-state tuition is an indicator of the support provided by the state for active duty family members to participate in higher-level education opportunities. For median household income and house value, the basis of the data (either MSA or number of counties in the MHA or the county of the installation) is indicated.

Median Household Income	(US Avg $41,994)	$38,261	Basis: MSA
Median House Value	(US Avg $119,600)	$85,500	
GS Locality Pay	("Rest of US" 10.9%)	10.9%	
O-3 with Dependents BAH Rate		$ 970	
In-state Tuition for Family Member		Yes	
In-state Tuition Continues if Member PCSs Out of State		Yes	

Education

This attribute defines the population in local school districts and identifies capacity. The pupil/teacher ratio, graduation rate, and composite SAT I/ACT scores provide a relative quality indicator of education. This attribute also attempts to give communities credit for the potential intellectual capital they provide.

NOTE: "MFR"--means a Memorandum For Record is on file at the installation/activity/agency to document problems in obtaining the required information. Reasons for not being able to obtain information may be that the school district refused to provide the information or the school district does not use or track the information. For each entry, the number of school districts for which data are available of the total number of school districts reported, and the number of MFRs is indicated.

		Basis
School District(s) Capacity	115,900	0 of ? districts, 1 MFR
Students Enrolled	115,900	0 of ? districts, 1 MFR
Average Pupil/Teacher Ratio	16.9:1	MFR
High School Students Enrolled	31,357	0 of ? districts, 1 MFR
Average High School Graduation Rate (US Avg 67.3%)	75.0%	0 of ? districts, 1 MFR
Average Composite SAT I Score (US Avg 1026)		0 of ? districts, 1 MFR
Average ACT Score (US Avg 20.8)	21	0 of ? districts, 1 MFR
Available Graduate/PhD Programs	7	
Available Colleges and/or Universities	12	
Available Vocational and/or Technical Schools	3	

Employment

Unemployment and job growth rates provide an indicator of job availability in the local community. National rates from the Bureau of Labor Statistics are also provided. For each entry, the basis of the data (either MSA or number of counties in the MHA or the county of the installation) is indicated.

The unemployment rates for the last five years:

	1999	2000	2001	2002	2003
Local Data	3.2%	2.8%	3.4%	4.9%	5.5%
National	4.2%	4.0%	4.7%	5.8%	6.0%
Basis:	MSA	MSA	MSA	MSA	MSA

The annual job growth rate for the last five-years:

	1999	2000	2001	2002	2003
Local Data	2.5%	- .1%	.2%	- .3%	-3.1%
National	1.5%	2.4%	.03%	-.31%	.86%
Basis:	MSA	MSA	MSA	MSA	MSA

Housing

This attribute provides an indication of availability of housing, both sales and rental, in the local community. Note: According to the 2000 Census, Vacant Sale and Vacant Rental Units do not equal total Vacant Housing

Units. Vacant housing units may also include units that are vacant but not on the market for sale or rent. For each entry, the basis of the data (either MSA or number of counties in the MHA or the county of the installation) is indicated.

Total Vacant Housing Units	25,883	Basis: MSA
Vacant Sale Units	4,194	
Vacant Rental Units	10,121	

Medical Providers

This attribute provides an indicator of availability of medical care for military and DoD civilians in the local community. The table reflects the raw number of physicians/beds and ratio of physicians/beds to population. The basis of the data (either MSA or number of counties in the MHA or the county of the installation) is indicated.

	# Physicians	# Beds	Population	
Local Community	1,860	2,383	803,235	Basis: MSA
Ratio	1:432	1:337		
National Ratio (2003)	1:421.2	1:373.7		

Safety/Crime

The local community's Uniform Crime Reports (UCR) Index for 2002 per 100,000 people and the national UCR based on information from the Federal Bureau of Investigation (FBI) for 2002 is provided. The basis of the data (either MSA or state) is indicated.

Local UCR	5,133.6	Basis: MSA
National UCR	4,118.8	

Transportation

Distance to an airport shows convenience and availability of airline transportation. Public transportation shows potential for members and DoD civilians to use it to commute to/from work under normal circumstances and for leisure.

Distance from NAVMARCORESCEN_TULSA_OK to nearest commercial airport: 14.0 miles
Is NAVMARCORESCEN_TULSA_OK served by regularly scheduled public transportation? No

Utilities

This attribute identifies a local community's water and sewer systems' ability to receive 1,000 additional people.

Does the local community's water system have the ability to meet an expanded need of an additional 1,000 people moving in the local community? Yes

Does the local community's sewer system have the ability to meet an expanded need of an additional 1,000 people moving in the local community? Yes

NAVMARCORESCEN_WACO_TX, TX

Demographics

The following tables provide a short description of the area near the installation/activity. NAVMARCORESCEN_WACO_TX is 85.8 miles from Fort Worth, TX, the nearest city with a population of 100,000 or more. The nearest metropolitan statistical area (MSA) is

MSA	Population
Waco, TX MSA	213,517

The following entities comprise the military housing area (MHA):

County/City	Population
Bell	237974
Coryell	74978
Lampasas	17762
Mclennan	213517
Total	544,231

Child Care

This attribute captures the number of nationally accredited child-care centers within the local community: 450

Cost of Living

Cost of Living provides a relative measure of cost of living in the local community. General Schedule (GS) Locality pay provides a relative scale to compare local salaries with government salaries and Basic Allowance for Housing (BAH) is an indicator of the local rental market. In-state tuition is an indicator of the support provided by the state for active duty family members to participate in higher-level education opportunities. For median household income and house value, the basis of the data (either MSA or number of counties in the MHA or the county of the installation) is indicated.

Median Household Income	(US Avg $41,994)	$33,560	Basis: MSA
Median House Value	(US Avg $119,600)	$67,700	
GS Locality Pay	("Rest of US" 10.9%)	10.9%	
O-3 with Dependents BAH Rate		$ 901	
In-state Tuition for Family Member		Yes	
In-state Tuition Continues if Member PCSs Out of State		Yes	

Education

This attribute defines the population in local school districts and identifies capacity. The pupil/teacher ratio, graduation rate, and composite SAT I/ACT scores provide a relative quality indicator of education. This attribute also attempts to give communities credit for the potential intellectual capital they provide.

NOTE: "MFR"--means a Memorandum For Record is on file at the installation/activity/agency to document problems in obtaining the required information. Reasons for not being able to obtain information may be that the school district refused to provide the information or the school district does not use or track the information. For each entry, the number of school districts for which data are available of the total number of school districts reported, and the number of MFRs is indicated.

		Basis
School District(s) Capacity	24,402	6 of 11 districts, 9 MFRs
Students Enrolled	31,863	11 of 11 districts
Average Pupil/Teacher Ratio	17.2:1	11 of 11 districts
High School Students Enrolled	1,810	10 of 10 districts
Average High School Graduation Rate (US Avg 67.3%)	81.7%	10 of 10 districts
Average Composite SAT I Score (US Avg 1026)	987	10 of 10 districts
Average ACT Score (US Avg 20.8)	20	10 of 10 districts
Available Graduate/PhD Programs	1	
Available Colleges and/or Universities	1	
Available Vocational and/or Technical Schools	1	

Employment

Unemployment and job growth rates provide an indicator of job availability in the local community. National rates from the Bureau of Labor Statistics are also provided. For each entry, the basis of the data (either MSA or number of counties in the MHA or the county of the installation) is indicated.

The unemployment rates for the last five years:

	1999	2000	2001	2002	2003
Local Data	3.3%	3.2%	3.9%	4.7%	5.1%
National	4.2%	4.0%	4.7%	5.8%	6.0%
Basis:	MSA	MSA	MSA	MSA	MSA

The annual job growth rate for the last five-years:

	1999	2000	2001	2002	2003
Local Data	2.4%	- .1%	- .9%	.3%	1.8%
National	1.5%	2.4%	.03%	-.31%	.86%
Basis:	MSA	MSA	MSA	MSA	MSA

Housing

This attribute provides an indication of availability of housing, both sales and rental, in the local community. Note: According to the 2000 Census, Vacant Sale and Vacant Rental Units do not equal total Vacant Housing Units. Vacant housing units may also include units that are vacant but not on the market for sale or rent. For each entry, the basis of the data (either MSA or number of counties in the MHA or the county of the installation) is indicated.

Total Vacant Housing Units	5,936	Basis: MSA
Vacant Sale Units	1,144	
Vacant Rental Units	2,334	

Medical Providers

This attribute provides an indicator of availability of medical care for military and DoD civilians in the local community. The table reflects the raw number of physicians/beds and ratio of physicians/beds to population. The basis of the data (either MSA or number of counties in the MHA or the county of the installation) is indicated.

	# Physicians	# Beds	Population	
Local Community	404	722	213,517	Basis: MSA
Ratio	1:529	1:296		
National Ratio (2003)	1:421.2	1:373.7		

Safety/Crime

The local community's Uniform Crime Reports (UCR) Index for 2002 per 100,000 people and the national UCR based on information from the Federal Bureau of Investigation (FBI) for 2002 is provided. The basis of the data (either MSA or state) is indicated.

Local UCR	6,671.2	Basis: MSA
National UCR	4,118.8	

Transportation

Distance to an airport shows convenience and availability of airline transportation. Public transportation shows potential for members and DoD civilians to use it to commute to/from work under normal circumstances and for leisure.

Distance from NAVMARCORESCEN_WACO_TX to nearest commercial airport: 8.0 miles
Is NAVMARCORESCEN_WACO_TX served by regularly scheduled public transportation? Yes

Utilities

This attribute identifies a local community's water and sewer systems' ability to receive 1,000 additional people.

Does the local community's water system have the ability to meet an expanded need of an additional 1,000 people moving in the local community? Yes

Does the local community's sewer system have the ability to meet an expanded need of an additional 1,000 people moving in the local community? Yes

NAVMARCORESCEN_WEST_PALM_BEACH_FL, FL

Demographics

The following tables provide a short description of the area near the installation/activity. NAVMARCORESCEN_WEST_PALM_BEACH_FL is 41 miles from Coral Springs, FL, the nearest city with a population of 100,000 or more. The nearest metropolitan statistical area (MSA) is

MSA	Population
West Palm Beach-Boca Raton, FL MSA	1,131,184

The following entities comprise the military housing area (MHA):

County/City	Population
Palm Beach	1131184
Total	1,131,184

Child Care

This attribute captures the number of nationally accredited child-care centers within the local community: 30

Cost of Living

Cost of Living provides a relative measure of cost of living in the local community. General Schedule (GS) Locality pay provides a relative scale to compare local salaries with government salaries and Basic Allowance for Housing (BAH) is an indicator of the local rental market. In-state tuition is an indicator of the support provided by the state for active duty family members to participate in higher-level education opportunities. For median household income and house value, the basis of the data (either MSA or number of counties in the MHA or the county of the installation) is indicated.

Median Household Income	(US Avg $41,994)	$45,062	Basis: MSA
Median House Value	(US Avg $119,600)	$135,200	
GS Locality Pay	("Rest of US" 10.9%)	10.9%	
O-3 with Dependents BAH Rate		$1,607	
In-state Tuition for Family Member		Yes	
In-state Tuition Continues if Member PCSs Out of State		Yes	

Education

This attribute defines the population in local school districts and identifies capacity. The pupil/teacher ratio, graduation rate, and composite SAT I/ACT scores provide a relative quality indicator of education. This attribute also attempts to give communities credit for the potential intellectual capital they provide.

NOTE: "MFR"--means a Memorandum For Record is on file at the installation/activity/agency to document problems in obtaining the required information. Reasons for not being able to obtain information may be that the school district refused to provide the information or the school district does not use or track the information. For

each entry, the number of school districts for which data are available of the total number of school districts reported, and the number of MFRs is indicated.

		Basis
School District(s) Capacity	122,827	1 of 1 district
Students Enrolled	125,569	1 of 1 district
Average Pupil/Teacher Ratio	25.0:1	1 of 1 district
High School Students Enrolled	37,503	1 of 1 district
Average High School Graduation Rate (US Avg 67.3%)	66.0%	1 of 1 district
Average Composite SAT I Score (US Avg 1026)	1004	1 of 1 district
Average ACT Score (US Avg 20.8)	21	1 of 1 district
Available Graduate/PhD Programs	3	
Available Colleges and/or Universities	8	
Available Vocational and/or Technical Schools	7	

Employment

Unemployment and job growth rates provide an indicator of job availability in the local community. National rates from the Bureau of Labor Statistics are also provided. For each entry, the basis of the data (either MSA or number of counties in the MHA or the county of the installation) is indicated.

The unemployment rates for the last five years:

	1999	2000	2001	2002	2003
Local Data	5.0%	4.4%	5.5%	5.9%	5.6%
National	4.2%	4.0%	4.7%	5.8%	6.0%
Basis:	MSA	MSA	MSA	MSA	MSA

The annual job growth rate for the last five-years:

	1999	2000	2001	2002	2003
Local Data	2.9%	3.6%	3.9%	1.6%	.8%
National	1.5%	2.4%	.03%	-.31%	.86%
Basis:	MSA	MSA	MSA	MSA	MSA

Housing

This attribute provides an indication of availability of housing, both sales and rental, in the local community. Note: According to the 2000 Census, Vacant Sale and Vacant Rental Units do not equal total Vacant Housing Units. Vacant housing units may also include units that are vacant but not on the market for sale or rent. For each entry, the basis of the data (either MSA or number of counties in the MHA or the county of the installation) is indicated.

Total Vacant Housing Units	82,253	Basis: MSA
Vacant Sale Units	7,664	
Vacant Rental Units	11,412	

Medical Providers

This attribute provides an indicator of availability of medical care for military and DoD civilians in the local community. The table reflects the raw number of physicians/beds and ratio of physicians/beds to population. The basis of the data (either MSA or number of counties in the MHA or the county of the installation) is indicated.

	# Physicians	# Beds	Population	
Local Community	3,027	3,330	1,131,184	Basis: MSA
Ratio	1:374	1:340		
National Ratio (2003)	1:421.2	1:373.7		

Safety/Crime

The local community's Uniform Crime Reports (UCR) Index for 2002 per 100,000 people and the national UCR based on information from the Federal Bureau of Investigation (FBI) for 2002 is provided. The basis of the data (either MSA or state) is indicated.

Local UCR	6,343.5	Basis: MSA
National UCR	4,118.8	

Transportation

Distance to an airport shows convenience and availability of airline transportation. Public transportation shows potential for members and DoD civilians to use it to commute to/from work under normal circumstances and for leisure.

Distance from NAVMARCORESCEN_WEST_PALM_BEACH_FL to nearest commercial airport: 1.0 miles
Is NAVMARCORESCEN_WEST_PALM_BEACH_FL served by regularly scheduled public transportation? Yes

Utilities

This attribute identifies a local community's water and sewer systems' ability to receive 1,000 additional people.

Does the local community's water system have the ability to meet an expanded need of an additional 1,000 people moving in the local community? Yes

Does the local community's sewer system have the ability to meet an expanded need of an additional 1,000 people moving in the local community? Yes

NAVMARCORESCEN_WILMINGTON_DE, DE

Demographics

The following tables provide a short description of the area near the installation/activity. NAVMARCORESCEN_WILMINGTON_DE is 19 miles from Philadelphia, PA, the nearest city with a population of 100,000 or more. The nearest metropolitan statistical area (MSA) is

MSA	Population
Wilmington-Newark, DE-MD PMSA	586,216

The following entities comprise the military housing area (MHA):

County/City	Population
Burlington	423394
Camden	508932
Delaware	550864
Gloucester	254673
New Castle	500265
Philadelphia	1517550
Total	3,755,678

Child Care

This attribute captures the number of nationally accredited child-care centers within the local community: 14

Cost of Living

Cost of Living provides a relative measure of cost of living in the local community. General Schedule (GS) Locality pay provides a relative scale to compare local salaries with government salaries and Basic Allowance for Housing (BAH) is an indicator of the local rental market. In-state tuition is an indicator of the support provided by the state for active duty family members to participate in higher-level education opportunities. For median household income and house value, the basis of the data (either MSA or number of counties in the MHA or the county of the installation) is indicated.

Median Household Income	(US Avg $41,994)	$52,121	Basis: MSA
Median House Value	(US Avg $119,600)	$135,400	
GS Locality Pay	("Rest of US" 10.9%)	15.3%	
O-3 with Dependents BAH Rate		$1,616	
In-state Tuition for Family Member		Yes	
In-state Tuition Continues if Member PCSs Out of State		No	

Education

This attribute defines the population in local school districts and identifies capacity. The pupil/teacher ratio, graduation rate, and composite SAT I/ACT scores provide a relative quality indicator of education. This attribute also attempts to give communities credit for the potential intellectual capital they provide.

NOTE: "MFR"--means a Memorandum For Record is on file at the installation/activity/agency to document problems in obtaining the required information. Reasons for not being able to obtain information may be that the school district refused to provide the information or the school district does not use or track the information. For each entry, the number of school districts for which data are available of the total number of school districts reported, and the number of MFRs is indicated.

		Basis
School District(s) Capacity	74,475	5 of 5 districts, 4 MFRs
Students Enrolled	61,326	5 of 5 districts
Average Pupil/Teacher Ratio	15.7:1	5 of 5 districts
High School Students Enrolled	15,773	5 of 5 districts
Average High School Graduation Rate (US Avg 67.3%)	78.6%	5 of 5 districts
Average Composite SAT I Score (US Avg 1026)	975	5 of 5 districts
Average ACT Score (US Avg 20.8)		0 of 5 districts, 5 MFRs
Available Graduate/PhD Programs	4	
Available Colleges and/or Universities	2	
Available Vocational and/or Technical Schools	4	

Employment

Unemployment and job growth rates provide an indicator of job availability in the local community. National rates from the Bureau of Labor Statistics are also provided. For each entry, the basis of the data (either MSA or number of counties in the MHA or the county of the installation) is indicated.

The unemployment rates for the last five years:

	1999	2000	2001	2002	2003
Local Data	3.4%	4.0%	3.6%	4.6%	4.9%
National	4.2%	4.0%	4.7%	5.8%	6.0%
Basis:	MSA	MSA	MSA	MSA	MSA

The annual job growth rate for the last five-years:

	1999	2000	2001	2002	2003
Local Data	.1%	3.9%	3.1%	-3.6%	-1.4%
National	1.5%	2.4%	.03%	-.31%	.86%
Basis:	MSA	MSA	MSA	MSA	MSA

Housing

This attribute provides an indication of availability of housing, both sales and rental, in the local community. Note: According to the 2000 Census, Vacant Sale and Vacant Rental Units do not equal total Vacant Housing Units. Vacant housing units may also include units that are vacant but not on the market for sale or rent. For

each entry, the basis of the data (either MSA or number of counties in the MHA or the county of the installation) is indicated.

Total Vacant Housing Units	13,824	Basis: MSA
Vacant Sale Units	2,609	
Vacant Rental Units	5,250	

Medical Providers

This attribute provides an indicator of availability of medical care for military and DoD civilians in the local community. The table reflects the raw number of physicians/beds and ratio of physicians/beds to population. The basis of the data (either MSA or number of counties in the MHA or the county of the installation) is indicated.

	# Physicians	# Beds	Population	
Local Community	1,591	1,204	586,216	Basis: MSA
Ratio	1:368	1:487		
National Ratio (2003)	1:421.2	1:373.7		

Safety/Crime

The local community's Uniform Crime Reports (UCR) Index for 2002 per 100,000 people and the national UCR based on information from the Federal Bureau of Investigation (FBI) for 2002 is provided. The basis of the data (either MSA or state) is indicated.

Local UCR	3,939.0	Basis: state
National UCR	4,118.8	

Transportation

Distance to an airport shows convenience and availability of airline transportation. Public transportation shows potential for members and DoD civilians to use it to commute to/from work under normal circumstances and for leisure.

Distance from NAVMARCORESCEN_WILMINGTON_DE to nearest commercial airport: 29.0 miles
Is NAVMARCORESCEN_WILMINGTON_DE served by regularly scheduled public transportation? Yes

Utilities

This attribute identifies a local community's water and sewer systems' ability to receive 1,000 additional people.

Does the local community's water system have the ability to meet an expanded need of an additional 1,000 people moving in the local community? Yes

Does the local community's sewer system have the ability to meet an expanded need of an additional 1,000 people moving in the local community? Yes

NAVMARCORESCEN_WORCHESTER_MA, MA

Demographics

The following tables provide a short description of the area near the installation/activity. NAVMARCORESCEN_WORCHESTER_MA is 46.7 miles from Boston, MA, the nearest city with a population of 100,000 or more. The nearest metropolitan statistical area (MSA) is

MSA	Population
Boston-Worcester-Lawrence-Lowell-Brockton, MA-NH NECMA	6,057,826

The following entities comprise the military housing area (MHA):

County/City	Population
Middlesex	1465396
Worcester	750963
Total	2,216,359

Child Care

This attribute captures the number of nationally accredited child-care centers within the local community: 42

Cost of Living

Cost of Living provides a relative measure of cost of living in the local community. General Schedule (GS) Locality pay provides a relative scale to compare local salaries with government salaries and Basic Allowance for Housing (BAH) is an indicator of the local rental market. In-state tuition is an indicator of the support provided by the state for active duty family members to participate in higher-level education opportunities. For median household income and house value, the basis of the data (either MSA or number of counties in the MHA or the county of the installation) is indicated.

Median Household Income	(US Avg $41,994)	$52,306	Basis: MSA
Median House Value	(US Avg $119,600)	$190,000	
GS Locality Pay	("Rest of US" 10.9%)	17.0%	
O-3 with Dependents BAH Rate		$1,857	
In-state Tuition for Family Member		No	
In-state Tuition Continues if Member PCSs Out of State		No	

Education

This attribute defines the population in local school districts and identifies capacity. The pupil/teacher ratio, graduation rate, and composite SAT I/ACT scores provide a relative quality indicator of education. This attribute also attempts to give communities credit for the potential intellectual capital they provide.

NOTE: "MFR"--means a Memorandum For Record is on file at the installation/activity/agency to document problems in obtaining the required information. Reasons for not being able to obtain information may be that the

school district refused to provide the information or the school district does not use or track the information. For each entry, the number of school districts for which data are available of the total number of school districts reported, and the number of MFRs is indicated.

		Basis
School District(s) Capacity	26,100	1 of 1 district
Students Enrolled	25,055	1 of 1 district
Average Pupil/Teacher Ratio	13.2:1	1 of 1 district
High School Students Enrolled	6,541	1 of 1 district
Average High School Graduation Rate (US Avg 67.3%)	95.4%	1 of 1 district
Average Composite SAT I Score (US Avg 1026)	1035	1 of 1 district
Average ACT Score (US Avg 20.8)		0 of 1 district, 1 MFR
Available Graduate/PhD Programs	4	
Available Colleges and/or Universities	9	
Available Vocational and/or Technical Schools	4	

Employment

Unemployment and job growth rates provide an indicator of job availability in the local community. National rates from the Bureau of Labor Statistics are also provided. For each entry, the basis of the data (either MSA or number of counties in the MHA or the county of the installation) is indicated.

The unemployment rates for the last five years:

	1999	2000	2001	2002	2003
Local Data	3.7%	2.7%	3.9%	6.7%	6.4%
National	4.2%	4.0%	4.7%	5.8%	6.0%
Basis:	MSA	MSA	MSA	MSA	MSA

The annual job growth rate for the last five-years:

	1999	2000	2001	2002	2003
Local Data	- .5%	-1.6%	2.0%	1.2%	-1.1%
National	1.5%	2.4%	.03%	-.31%	.86%
Basis:	MSA	MSA	MSA	MSA	MSA

Housing

This attribute provides an indication of availability of housing, both sales and rental, in the local community. Note: According to the 2000 Census, Vacant Sale and Vacant Rental Units do not equal total Vacant Housing Units. Vacant housing units may also include units that are vacant but not on the market for sale or rent. For each entry, the basis of the data (either MSA or number of counties in the MHA or the county of the installation) is indicated.

Total Vacant Housing Units	103,171	Basis:

Vacant Sale Units	12,534	MSA
Vacant Rental Units	30,526	

Medical Providers

This attribute provides an indicator of availability of medical care for military and DoD civilians in the local community. The table reflects the raw number of physicians/beds and ratio of physicians/beds to population. The basis of the data (either MSA or number of counties in the MHA or the county of the installation) is indicated.

	# Physicians	# Beds	Population	
Local Community	21,875	12,720	6,057,826	Basis: MSA
Ratio	1:277	1:476		
National Ratio (2003)	1:421.2	1:373.7		

Safety/Crime

The local community's Uniform Crime Reports (UCR) Index for 2002 per 100,000 people and the national UCR based on information from the Federal Bureau of Investigation (FBI) for 2002 is provided. The basis of the data (either MSA or state) is indicated.

Local UCR	2,919.5	Basis: MSA
National UCR	4,118.8	

Transportation

Distance to an airport shows convenience and availability of airline transportation. Public transportation shows potential for members and DoD civilians to use it to commute to/from work under normal circumstances and for leisure.

Distance from NAVMARCORESCEN_WORCHESTER_MA to nearest commercial airport: 46.7 miles
Is NAVMARCORESCEN_WORCHESTER_MA served by regularly scheduled public transportation? Yes

Utilities

This attribute identifies a local community's water and sewer systems' ability to receive 1,000 additional people.

Does the local community's water system have the ability to meet an expanded need of an additional 1,000 people moving in the local community? Yes

Does the local community's sewer system have the ability to meet an expanded need of an additional 1,000 people moving in the local community? Yes

NAVMEDCEN_PORTSMOUTH_VA, VA

Demographics

The following tables provide a short description of the area near the installation/activity. NAVMEDCEN_PORTSMOUTH_VA is within Portsmouth, VA, the nearest city with a population of 100,000 or more. The nearest metropolitan statistical area (MSA) is

MSA	Population
Norfolk-Virginia Beach-Newport News, VA-NC MSA	1,569,541

The following entities comprise the military housing area (MHA):

County/City	Population
Chesapeake City	199184
Currituck	18190
Fredericksburg City	19279
Isle Of Wight	29728
Norfolk City	234403
Portsmouth City	100565
Suffolk City	63677
Virginia Beach City	425257
Total	1,090,283

Child Care

This attribute captures the number of nationally accredited child-care centers within the local community: 15

Cost of Living

Cost of Living provides a relative measure of cost of living in the local community. General Schedule (GS) Locality pay provides a relative scale to compare local salaries with government salaries and Basic Allowance for Housing (BAH) is an indicator of the local rental market. In-state tuition is an indicator of the support provided by the state for active duty family members to participate in higher-level education opportunities. For median household income and house value, the basis of the data (either MSA or number of counties in the MHA or the county of the installation) is indicated.

Median Household Income	(US Avg $41,994)	$42,448	Basis: MSA
Median House Value	(US Avg $119,600)	$110,100	
GS Locality Pay	("Rest of US" 10.9%)	10.9%	
O-3 with Dependents BAH Rate		$1,130	
In-state Tuition for Family Member		No	
In-state Tuition Continues if Member PCSs Out of State		No	

Education

This attribute defines the population in local school districts and identifies capacity. The pupil/teacher ratio, graduation rate, and composite SAT I/ACT scores provide a relative quality indicator of education. This attribute also attempts to give communities credit for the potential intellectual capital they provide.

NOTE: "MFR"--means a Memorandum For Record is on file at the installation/activity/agency to document problems in obtaining the required information. Reasons for not being able to obtain information may be that the school district refused to provide the information or the school district does not use or track the information. For each entry, the number of school districts for which data are available of the total number of school districts reported, and the number of MFRs is indicated.

		Basis
School District(s) Capacity	252,879	8 of 8 districts
Students Enrolled	241,612	8 of 8 districts
Average Pupil/Teacher Ratio	12.7:1	8 of 8 districts
High School Students Enrolled	70,369	8 of 8 districts
Average High School Graduation Rate (US Avg 67.3%)	77.7%	8 of 8 districts
Average Composite SAT I Score (US Avg 1026)	962	8 of 8 districts
Average ACT Score (US Avg 20.8)	20	7 of 8 districts
Available Graduate/PhD Programs	12	
Available Colleges and/or Universities	17	
Available Vocational and/or Technical Schools	15	

Employment

Unemployment and job growth rates provide an indicator of job availability in the local community. National rates from the Bureau of Labor Statistics are also provided. For each entry, the basis of the data (either MSA or number of counties in the MHA or the county of the installation) is indicated.

The unemployment rates for the last five years:

	1999	2000	2001	2002	2003
Local Data	3.4%	2.6%	3.5%	4.2%	4.4%
National	4.2%	4.0%	4.7%	5.8%	6.0%
Basis:	MSA	MSA	MSA	MSA	MSA

The annual job growth rate for the last five-years:

	1999	2000	2001	2002	2003
Local Data	.1%	1.4%	.9%	1.8%	1.9%
National	1.5%	2.4%	.03%	-.31%	.86%
Basis:	MSA	MSA	MSA	MSA	MSA

Housing

This attribute provides an indication of availability of housing, both sales and rental, in the local community. Note: According to the 2000 Census, Vacant Sale and Vacant Rental Units do not equal total Vacant Housing Units. Vacant housing units may also include units that are vacant but not on the market for sale or rent. For each entry, the basis of the data (either MSA or number of counties in the MHA or the county of the installation) is indicated.

Total Vacant Housing Units	41,676	Basis: MSA
Vacant Sale Units	7,856	
Vacant Rental Units	13,560	

Medical Providers

This attribute provides an indicator of availability of medical care for military and DoD civilians in the local community. The table reflects the raw number of physicians/beds and ratio of physicians/beds to population. The basis of the data (either MSA or number of counties in the MHA or the county of the installation) is indicated.

	# Physicians	# Beds	Population	
Local Community	3,599	2,936	1,569,541	Basis: MSA
Ratio	1:436	1:535		
National Ratio (2003)	1:421.2	1:373.7		

Safety/Crime

The local community's Uniform Crime Reports (UCR) Index for 2002 per 100,000 people and the national UCR based on information from the Federal Bureau of Investigation (FBI) for 2002 is provided. The basis of the data (either MSA or state) is indicated.

Local UCR	4,478.8	Basis: MSA
National UCR	4,118.8	

Transportation

Distance to an airport shows convenience and availability of airline transportation. Public transportation shows potential for members and DoD civilians to use it to commute to/from work under normal circumstances and for leisure.

Distance from NAVMEDCEN_PORTSMOUTH_VA to nearest commercial airport: 11.3 miles
Is NAVMEDCEN_PORTSMOUTH_VA served by regularly scheduled public transportation? No

Utilities

This attribute identifies a local community's water and sewer systems' ability to receive 1,000 additional people.

Does the local community's water system have the ability to meet an expanded need of an additional 1,000 people moving in the local community? Yes

Does the local community's sewer system have the ability to meet an expanded need of an additional 1,000 people moving in the local community? Yes

NAVMEDCEN_SAN_DIEGO_CA, CA

Demographics

The following tables provide a short description of the area near the installation/activity. NAVMEDCEN_SAN_DIEGO_CA is 8.98 miles from Chula Vista, CA, the nearest city with a population of 100,000 or more. The nearest metropolitan statistical area (MSA) is

MSA	Population
San Diego, CA MSA	2,813,833

The following entities comprise the military housing area (MHA):

County/City	Population
San Diego	2813833
Total	2,813,833

Child Care

This attribute captures the number of nationally accredited child-care centers within the local community: 68

Cost of Living

Cost of Living provides a relative measure of cost of living in the local community. General Schedule (GS) Locality pay provides a relative scale to compare local salaries with government salaries and Basic Allowance for Housing (BAH) is an indicator of the local rental market. In-state tuition is an indicator of the support provided by the state for active duty family members to participate in higher-level education opportunities. For median household income and house value, the basis of the data (either MSA or number of counties in the MHA or the county of the installation) is indicated.

Median Household Income	(US Avg $41,994)	$47,067	Basis: MSA
Median House Value	(US Avg $119,600)	$227,200	
GS Locality Pay	("Rest of US" 10.9%)	16.2%	
O-3 with Dependents BAH Rate		$1,882	
In-state Tuition for Family Member		Yes	
In-state Tuition Continues if Member PCSs Out of State		No	

Education

This attribute defines the population in local school districts and identifies capacity. The pupil/teacher ratio, graduation rate, and composite SAT I/ACT scores provide a relative quality indicator of education. This attribute also attempts to give communities credit for the potential intellectual capital they provide.

NOTE: "MFR"--means a Memorandum For Record is on file at the installation/activity/agency to document problems in obtaining the required information. Reasons for not being able to obtain information may be that the school district refused to provide the information or the school district does not use or track the information. For

each entry, the number of school districts for which data are available of the total number of school districts reported, and the number of MFRs is indicated.

		Basis
School District(s) Capacity		0 of 1 district, 1 MFR
Students Enrolled	499,750	1 of 1 district
Average Pupil/Teacher Ratio	20.7:1	1 of 1 district
High School Students Enrolled	88,975	4 of 4 districts
Average High School Graduation Rate (US Avg 67.3%)	87.6%	4 of 4 districts
Average Composite SAT I Score (US Avg 1026)	989	4 of 4 districts
Average ACT Score (US Avg 20.8)	21	4 of 4 districts
Available Graduate/PhD Programs	24	
Available Colleges and/or Universities	34	
Available Vocational and/or Technical Schools	6	

Employment

Unemployment and job growth rates provide an indicator of job availability in the local community. National rates from the Bureau of Labor Statistics are also provided. For each entry, the basis of the data (either MSA or number of counties in the MHA or the county of the installation) is indicated.

The unemployment rates for the last five years:

	1999	2000	2001	2002	2003
Local Data	3.1%	3.0%	3.2%	4.3%	4.3%
National	4.2%	4.0%	4.7%	5.8%	6.0%
Basis:	MSA	MSA	MSA	MSA	MSA

The annual job growth rate for the last five-years:

	1999	2000	2001	2002	2003
Local Data	3.4%	3.3%	1.7%	1.7%	1.7%
National	1.5%	2.4%	.03%	-.31%	.86%
Basis:	MSA	MSA	MSA	MSA	MSA

Housing

This attribute provides an indication of availability of housing, both sales and rental, in the local community. Note: According to the 2000 Census, Vacant Sale and Vacant Rental Units do not equal total Vacant Housing Units. Vacant housing units may also include units that are vacant but not on the market for sale or rent. For each entry, the basis of the data (either MSA or number of counties in the MHA or the county of the installation) is indicated.

Total Vacant Housing Units	45,472	Basis: 1 of 1 county
Vacant Sale Units	7,196	

Vacant Rental Units	14,853	

Medical Providers

This attribute provides an indicator of availability of medical care for military and DoD civilians in the local community. The table reflects the raw number of physicians/beds and ratio of physicians/beds to population. The basis of the data (either MSA or number of counties in the MHA or the county of the installation) is indicated.

	# Physicians	# Beds	Population	
Local Community	7,062	5,826	2,813,833	Basis: MSA
Ratio	1:398	1:483		
National Ratio (2003)	1:421.2	1:373.7		

Safety/Crime

The local community's Uniform Crime Reports (UCR) Index for 2002 per 100,000 people and the national UCR based on information from the Federal Bureau of Investigation (FBI) for 2002 is provided. The basis of the data (either MSA or state) is indicated.

Local UCR	3,611.8	Basis: MSA
National UCR	4,118.8	

Transportation

Distance to an airport shows convenience and availability of airline transportation. Public transportation shows potential for members and DoD civilians to use it to commute to/from work under normal circumstances and for leisure.

Distance from NAVMEDCEN_SAN_DIEGO_CA to nearest commercial airport: 4.0 miles
Is NAVMEDCEN_SAN_DIEGO_CA served by regularly scheduled public transportation? Yes

Utilities

This attribute identifies a local community's water and sewer systems' ability to receive 1,000 additional people.

Does the local community's water system have the ability to meet an expanded need of an additional 1,000 people moving in the local community? Yes

Does the local community's sewer system have the ability to meet an expanded need of an additional 1,000 people moving in the local community? Yes

NAVNUPWRTRAU_BALLSTON_SPA_NY, NY

Demographics

The following tables provide a short description of the area near the installation/activity. NAVNUPWRTRAU_BALLSTON_SPA_NY is 122 miles from Springfield, MA, the nearest city with a population of 100,000 or more. The nearest metropolitan statistical area (MSA) is

MSA	Population
Albany-Schenectady-Troy, NY MSA	875,583

The following entities comprise the military housing area (MHA):

County/City	Population
Albany	294565
Rensselaer	152538
Saratoga	200635
Schenectady	146555
Total	794,293

Child Care

This attribute captures the number of nationally accredited child-care centers within the local community: 7

Cost of Living

Cost of Living provides a relative measure of cost of living in the local community. General Schedule (GS) Locality pay provides a relative scale to compare local salaries with government salaries and Basic Allowance for Housing (BAH) is an indicator of the local rental market. In-state tuition is an indicator of the support provided by the state for active duty family members to participate in higher-level education opportunities. For median household income and house value, the basis of the data (either MSA or number of counties in the MHA or the county of the installation) is indicated.

Median Household Income	(US Avg $41,994)	$43,250	Basis: MSA
Median House Value	(US Avg $119,600)	$107,400	
GS Locality Pay	("Rest of US" 10.9%)	10.9%	
O-3 with Dependents BAH Rate		$1,360	
In-state Tuition for Family Member		Yes	
In-state Tuition Continues if Member PCSs Out of State		No	

Education

This attribute defines the population in local school districts and identifies capacity. The pupil/teacher ratio, graduation rate, and composite SAT I/ACT scores provide a relative quality indicator of education. This attribute also attempts to give communities credit for the potential intellectual capital they provide.

NOTE: "MFR"--means a Memorandum For Record is on file at the installation/activity/agency to document problems in obtaining the required information. Reasons for not being able to obtain information may be that the school district refused to provide the information or the school district does not use or track the information. For each entry, the number of school districts for which data are available of the total number of school districts reported, and the number of MFRs is indicated.

		Basis
School District(s) Capacity	17,240	5 of 10 districts, 6 MFRs
Students Enrolled	34,142	10 of 10 districts, 1 MFR
Average Pupil/Teacher Ratio	13.2:1	10 of 10 districts, 1 MFR
High School Students Enrolled	11,002	10 of 10 districts
Average High School Graduation Rate (US Avg 67.3%)	91.7%	10 of 10 districts
Average Composite SAT I Score (US Avg 1026)	1093	10 of 10 districts
Average ACT Score (US Avg 20.8)	24	3 of 10 districts, 7 MFRs
Available Graduate/PhD Programs	11	
Available Colleges and/or Universities	24	
Available Vocational and/or Technical Schools	15	

Employment

Unemployment and job growth rates provide an indicator of job availability in the local community. National rates from the Bureau of Labor Statistics are also provided. For each entry, the basis of the data (either MSA or number of counties in the MHA or the county of the installation) is indicated.

The unemployment rates for the last five years:

	1999	2000	2001	2002	2003
Local Data	3.5%	3.4%	3.1%	3.8%	4.0%
National	4.2%	4.0%	4.7%	5.8%	6.0%
Basis:	MSA	MSA	MSA	MSA	MSA

The annual job growth rate for the last five-years:

	1999	2000	2001	2002	2003
Local Data	- .5%	- .7%	1.2%	1.7%	- .1%
National	1.5%	2.4%	.03%	-.31%	.86%
Basis:	MSA	MSA	MSA	MSA	MSA

Housing

This attribute provides an indication of availability of housing, both sales and rental, in the local community. Note: According to the 2000 Census, Vacant Sale and Vacant Rental Units do not equal total Vacant Housing Units. Vacant housing units may also include units that are vacant but not on the market for sale or rent. For

each entry, the basis of the data (either MSA or number of counties in the MHA or the county of the installation) is indicated.

Total Vacant Housing Units	35,978	Basis: MSA
Vacant Sale Units	5,320	
Vacant Rental Units	9,748	

Medical Providers

This attribute provides an indicator of availability of medical care for military and DoD civilians in the local community. The table reflects the raw number of physicians/beds and ratio of physicians/beds to population. The basis of the data (either MSA or number of counties in the MHA or the county of the installation) is indicated.

	# Physicians	# Beds	Population	
Local Community	2,495	2,757	875,583	Basis: MSA
Ratio	1:351	1:318		
National Ratio (2003)	1:421.2	1:373.7		

Safety/Crime

The local community's Uniform Crime Reports (UCR) Index for 2002 per 100,000 people and the national UCR based on information from the Federal Bureau of Investigation (FBI) for 2002 is provided. The basis of the data (either MSA or state) is indicated.

Local UCR	2,803.7	Basis: state
National UCR	4,118.8	

Transportation

Distance to an airport shows convenience and availability of airline transportation. Public transportation shows potential for members and DoD civilians to use it to commute to/from work under normal circumstances and for leisure.

Distance from NAVNUPWRTRAU_BALLSTON_SPA_NY to nearest commercial airport: 29.0 miles
Is NAVNUPWRTRAU_BALLSTON_SPA_NY served by regularly scheduled public transportation? No

Utilities

This attribute identifies a local community's water and sewer systems' ability to receive 1,000 additional people.

Does the local community's water system have the ability to meet an expanded need of an additional 1,000 people moving in the local community? Yes

Does the local community's sewer system have the ability to meet an expanded need of an additional 1,000 people moving in the local community? Yes

NAVPGSCOL_MONTEREY_CA, CA

Demographics

The following tables provide a short description of the area near the installation/activity. NAVPGSCOL_MONTEREY_CA is 23 miles from Salinas, CA, the nearest city with a population of 100,000 or more. The nearest metropolitan statistical area (MSA) is

MSA	Population
Salinas, CA MSA	401,762

The following entities comprise the military housing area (MHA):

County/City	Population
Monterey	401762
San Benito	53234
Santa Cruz	255602
Total	710,598

Child Care

This attribute captures the number of nationally accredited child-care centers within the local community: 7

Cost of Living

Cost of Living provides a relative measure of cost of living in the local community. General Schedule (GS) Locality pay provides a relative scale to compare local salaries with government salaries and Basic Allowance for Housing (BAH) is an indicator of the local rental market. In-state tuition is an indicator of the support provided by the state for active duty family members to participate in higher-level education opportunities. For median household income and house value, the basis of the data (either MSA or number of counties in the MHA or the county of the installation) is indicated.

Median Household Income	(US Avg $41,994)	$48,305	Basis: MSA
Median House Value	(US Avg $119,600)	$265,800	
GS Locality Pay	("Rest of US" 10.9%)	24.2%	
O-3 with Dependents BAH Rate		$2,291	
In-state Tuition for Family Member		Yes	
In-state Tuition Continues if Member PCSs Out of State		No	

Education

This attribute defines the population in local school districts and identifies capacity. The pupil/teacher ratio, graduation rate, and composite SAT I/ACT scores provide a relative quality indicator of education. This attribute also attempts to give communities credit for the potential intellectual capital they provide.

NOTE: "MFR"--means a Memorandum For Record is on file at the installation/activity/agency to document problems in obtaining the required information. Reasons for not being able to obtain information may be that the

school district refused to provide the information or the school district does not use or track the information. For each entry, the number of school districts for which data are available of the total number of school districts reported, and the number of MFRs is indicated.

		Basis
School District(s) Capacity	14,973	1 of 25 districts, 24 MFRs
Students Enrolled	73,812	25 of 25 districts
Average Pupil/Teacher Ratio	20.5:1	25 of 25 districts
High School Students Enrolled	20,336	10 of 10 districts
Average High School Graduation Rate (US Avg 67.3%)	89.1%	10 of 10 districts
Average Composite SAT I Score (US Avg 1026)	922	8 of 10 districts, 2 MFRs
Average ACT Score (US Avg 20.8)	20	6 of 10 districts, 4 MFRs
Available Graduate/PhD Programs	6	
Available Colleges and/or Universities	9	
Available Vocational and/or Technical Schools	1	

Employment

Unemployment and job growth rates provide an indicator of job availability in the local community. National rates from the Bureau of Labor Statistics are also provided. For each entry, the basis of the data (either MSA or number of counties in the MHA or the county of the installation) is indicated.

The unemployment rates for the last five years:

	1999	2000	2001	2002	2003
Local Data	9.6%	9.6%	9.4%	10.5%	10.4%
National	4.2%	4.0%	4.7%	5.8%	6.0%
Basis:	MSA	MSA	MSA	MSA	MSA

The annual job growth rate for the last five-years:

	1999	2000	2001	2002	2003
Local Data	3.1%	3.0%	.3%	1.0%	.7%
National	1.5%	2.4%	.03%	-.31%	.86%
Basis:	MSA	MSA	MSA	MSA	MSA

Housing

This attribute provides an indication of availability of housing, both sales and rental, in the local community. Note: According to the 2000 Census, Vacant Sale and Vacant Rental Units do not equal total Vacant Housing Units. Vacant housing units may also include units that are vacant but not on the market for sale or rent. For each entry, the basis of the data (either MSA or number of counties in the MHA or the county of the installation) is indicated.

Total Vacant Housing Units	10,472	Basis: 1 of 3 counties
Vacant Sale Units	3,261	
Vacant Rental Units	1,711	

Medical Providers

This attribute provides an indicator of availability of medical care for military and DoD civilians in the local community. The table reflects the raw number of physicians/beds and ratio of physicians/beds to population. The basis of the data (either MSA or number of counties in the MHA or the county of the installation) is indicated.

	# Physicians	# Beds	Population	
Local Community	683	596	401,762	Basis: MSA
Ratio	1:588	1:674		
National Ratio (2003)	1:421.2	1:373.7		

Safety/Crime

The local community's Uniform Crime Reports (UCR) Index for 2002 per 100,000 people and the national UCR based on information from the Federal Bureau of Investigation (FBI) for 2002 is provided. The basis of the data (either MSA or state) is indicated.

Local UCR	3,463.4	Basis: MSA
National UCR	4,118.8	

Transportation

Distance to an airport shows convenience and availability of airline transportation. Public transportation shows potential for members and DoD civilians to use it to commute to/from work under normal circumstances and for leisure.

Distance from NAVPGSCOL_MONTEREY_CA to nearest commercial airport: 4.0 miles
Is NAVPGSCOL_MONTEREY_CA served by regularly scheduled public transportation? Yes

Utilities

This attribute identifies a local community's water and sewer systems' ability to receive 1,000 additional people.

Does the local community's water system have the ability to meet an expanded need of an additional 1,000 people moving in the local community? Yes

Does the local community's sewer system have the ability to meet an expanded need of an additional 1,000 people moving in the local community? Yes

NAVPHIBASE_LITTLE_CREEK_VA, VA

Demographics

The following tables provide a short description of the area near the installation/activity. NAVPHIBASE_LITTLE_CREEK_VA is within Virginia Beach, VA, the nearest city with a population of 100,000 or more. The nearest metropolitan statistical area (MSA) is

MSA	Population
Norfolk-Virginia Beach-Newport News, VA-NC MSA	1,569,541

The following entities comprise the military housing area (MHA):

County/City	Population
Chesapeake City	199184
Currituck	18190
Fredericksburg City	19279
Isle Of Wight	29728
Norfolk City	234403
Portsmouth City	100565
Suffolk City	63677
Virginia Beach City	425257
Total	1,090,283

Child Care

This attribute captures the number of nationally accredited child-care centers within the local community: 14

Cost of Living

Cost of Living provides a relative measure of cost of living in the local community. General Schedule (GS) Locality pay provides a relative scale to compare local salaries with government salaries and Basic Allowance for Housing (BAH) is an indicator of the local rental market. In-state tuition is an indicator of the support provided by the state for active duty family members to participate in higher-level education opportunities. For median household income and house value, the basis of the data (either MSA or number of counties in the MHA or the county of the installation) is indicated.

Median Household Income	(US Avg $41,994)	$42,448	Basis: MSA
Median House Value	(US Avg $119,600)	$110,100	
GS Locality Pay	("Rest of US" 10.9%)	10.9%	
O-3 with Dependents BAH Rate		$1,130	
In-state Tuition for Family Member		No	
In-state Tuition Continues if Member PCSs Out of State		No	

Education

This attribute defines the population in local school districts and identifies capacity. The pupil/teacher ratio, graduation rate, and composite SAT I/ACT scores provide a relative quality indicator of education. This attribute also attempts to give communities credit for the potential intellectual capital they provide.

NOTE: "MFR"--means a Memorandum For Record is on file at the installation/activity/agency to document problems in obtaining the required information. Reasons for not being able to obtain information may be that the school district refused to provide the information or the school district does not use or track the information. For each entry, the number of school districts for which data are available of the total number of school districts reported, and the number of MFRs is indicated.

		Basis
School District(s) Capacity	214,553	5 of 5 districts, 2 MFRs
Students Enrolled	198,947	5 of 5 districts, 1 MFR
Average Pupil/Teacher Ratio	12.7:1	5 of 5 districts, 1 MFR
High School Students Enrolled	55,928	5 of 5 districts
Average High School Graduation Rate (US Avg 67.3%)	79.8%	5 of 5 districts
Average Composite SAT I Score (US Avg 1026)	968	5 of 5 districts
Average ACT Score (US Avg 20.8)	20	5 of 5 districts
Available Graduate/PhD Programs	12	
Available Colleges and/or Universities	17	
Available Vocational and/or Technical Schools	15	

Employment

Unemployment and job growth rates provide an indicator of job availability in the local community. National rates from the Bureau of Labor Statistics are also provided. For each entry, the basis of the data (either MSA or number of counties in the MHA or the county of the installation) is indicated.

The unemployment rates for the last five years:

	1999	2000	2001	2002	2003
Local Data	3.4%	2.6%	3.5%	4.2%	4.4%
National	4.2%	4.0%	4.7%	5.8%	6.0%
Basis:	MSA	MSA	MSA	MSA	MSA

The annual job growth rate for the last five-years:

	1999	2000	2001	2002	2003
Local Data	.1%	1.4%	.9%	1.8%	1.9%
National	1.5%	2.4%	.03%	-.31%	.86%
Basis:	MSA	MSA	MSA	MSA	MSA

Housing

This attribute provides an indication of availability of housing, both sales and rental, in the local community. Note: According to the 2000 Census, Vacant Sale and Vacant Rental Units do not equal total Vacant Housing Units. Vacant housing units may also include units that are vacant but not on the market for sale or rent. For each entry, the basis of the data (either MSA or number of counties in the MHA or the county of the installation) is indicated.

Total Vacant Housing Units	41,676	Basis: MSA
Vacant Sale Units	7,856	
Vacant Rental Units	13,560	

Medical Providers

This attribute provides an indicator of availability of medical care for military and DoD civilians in the local community. The table reflects the raw number of physicians/beds and ratio of physicians/beds to population. The basis of the data (either MSA or number of counties in the MHA or the county of the installation) is indicated.

	# Physicians	# Beds	Population	
Local Community	3,599	2,936	1,569,541	Basis: MSA
Ratio	1:436	1:535		
National Ratio (2003)	1:421.2	1:373.7		

Safety/Crime

The local community's Uniform Crime Reports (UCR) Index for 2002 per 100,000 people and the national UCR based on information from the Federal Bureau of Investigation (FBI) for 2002 is provided. The basis of the data (either MSA or state) is indicated.

Local UCR	4,478.8	Basis: MSA
National UCR	4,118.8	

Transportation

Distance to an airport shows convenience and availability of airline transportation. Public transportation shows potential for members and DoD civilians to use it to commute to/from work under normal circumstances and for leisure.

Distance from NAVPHIBASE_LITTLE_CREEK_VA to nearest commercial airport: 3.5 miles
Is NAVPHIBASE_LITTLE_CREEK_VA served by regularly scheduled public transportation? Yes

Utilities

This attribute identifies a local community's water and sewer systems' ability to receive 1,000 additional people.

Does the local community's water system have the ability to meet an expanded need of an additional 1,000 people moving in the local community? Yes

Does the local community's sewer system have the ability to meet an expanded need of an additional 1,000 people moving in the local community? Yes

NAVPMOSSP_DET_MAGNA_UT, UT

Demographics

The following tables provide a short description of the area near the installation/activity. NAVPMOSSP_DET_MAGNA_UT is within West Valley City, UT, the nearest city with a population of 100,000 or more. The nearest metropolitan statistical area (MSA) is

MSA	Population
Salt Lake City-Ogden, UT MSA	1,333,914

The following entities comprise the military housing area (MHA):

County/City	Population
Davis	238994
Salt Lake	898387
Tooele	40735
Total	1,178,116

Child Care

This attribute captures the number of nationally accredited child-care centers within the local community: 24

Cost of Living

Cost of Living provides a relative measure of cost of living in the local community. General Schedule (GS) Locality pay provides a relative scale to compare local salaries with government salaries and Basic Allowance for Housing (BAH) is an indicator of the local rental market. In-state tuition is an indicator of the support provided by the state for active duty family members to participate in higher-level education opportunities. For median household income and house value, the basis of the data (either MSA or number of counties in the MHA or the county of the installation) is indicated.

Median Household Income	(US Avg $41,994)	$48,594	Basis: MSA
Median House Value	(US Avg $119,600)	$151,400	
GS Locality Pay	("Rest of US" 10.9%)	10.9%	
O-3 with Dependents BAH Rate		$1,029	
In-state Tuition for Family Member		Yes	
In-state Tuition Continues if Member PCSs Out of State		Yes	

Education

This attribute defines the population in local school districts and identifies capacity. The pupil/teacher ratio, graduation rate, and composite SAT I/ACT scores provide a relative quality indicator of education. This attribute also attempts to give communities credit for the potential intellectual capital they provide.

NOTE: "MFR"--means a Memorandum For Record is on file at the installation/activity/agency to document problems in obtaining the required information. Reasons for not being able to obtain information may be that the

school district refused to provide the information or the school district does not use or track the information. For each entry, the number of school districts for which data are available of the total number of school districts reported, and the number of MFRs is indicated.

		Basis
School District(s) Capacity	182,000	4 of 4 districts
Students Enrolled	174,916	4 of 4 districts
Average Pupil/Teacher Ratio	22.3:1	4 of 4 districts
High School Students Enrolled	39,909	4 of 4 districts
Average High School Graduation Rate (US Avg 67.3%)	93.9%	4 of 4 districts
Average Composite SAT I Score (US Avg 1026)		0 of 4 districts, 4 MFRs
Average ACT Score (US Avg 20.8)	22	4 of 4 districts
Available Graduate/PhD Programs	5	
Available Colleges and/or Universities	11	
Available Vocational and/or Technical Schools	16	

Employment

Unemployment and job growth rates provide an indicator of job availability in the local community. National rates from the Bureau of Labor Statistics are also provided. For each entry, the basis of the data (either MSA or number of counties in the MHA or the county of the installation) is indicated.

The unemployment rates for the last five years:

	1999	2000	2001	2002	2003
Local Data	3.6%	3.1%	4.3%	6.1%	5.8%
National	4.2%	4.0%	4.7%	5.8%	6.0%
Basis:	MSA	MSA	MSA	MSA	MSA

The annual job growth rate for the last five-years:

	1999	2000	2001	2002	2003
Local Data	2.3%	1.9%	- .6%	-1.4%	1.6%
National	1.5%	2.4%	.03%	-.31%	.86%
Basis:	MSA	MSA	MSA	MSA	MSA

Housing

This attribute provides an indication of availability of housing, both sales and rental, in the local community. Note: According to the 2000 Census, Vacant Sale and Vacant Rental Units do not equal total Vacant Housing Units. Vacant housing units may also include units that are vacant but not on the market for sale or rent. For each entry, the basis of the data (either MSA or number of counties in the MHA or the county of the installation) is indicated.

Total Vacant Housing Units	23,516	Basis:

Vacant Sale Units	6,841	MSA
Vacant Rental Units	9,540	

Medical Providers

This attribute provides an indicator of availability of medical care for military and DoD civilians in the local community. The table reflects the raw number of physicians/beds and ratio of physicians/beds to population. The basis of the data (either MSA or number of counties in the MHA or the county of the installation) is indicated.

	# Physicians	# Beds	Population	
Local Community	3,203	2,376	1,333,914	Basis: MSA
Ratio	1:416	1:561		
National Ratio (2003)	1:421.2	1:373.7		

Safety/Crime

The local community's Uniform Crime Reports (UCR) Index for 2002 per 100,000 people and the national UCR based on information from the Federal Bureau of Investigation (FBI) for 2002 is provided. The basis of the data (either MSA or state) is indicated.

Local UCR	5,383.0	Basis: MSA
National UCR	4,118.8	

Transportation

Distance to an airport shows convenience and availability of airline transportation. Public transportation shows potential for members and DoD civilians to use it to commute to/from work under normal circumstances and for leisure.

Distance from NAVPMOSSP_DET_MAGNA_UT to nearest commercial airport: 12.0 miles
Is NAVPMOSSP_DET_MAGNA_UT served by regularly scheduled public transportation? No

Utilities

This attribute identifies a local community's water and sewer systems' ability to receive 1,000 additional people.

Does the local community's water system have the ability to meet an expanded need of an additional 1,000 people moving in the local community? Yes

Does the local community's sewer system have the ability to meet an expanded need of an additional 1,000 people moving in the local community? Yes

NAVPMOSSP_PITTSFIELD_MA, MA

Demographics

The following tables provide a short description of the area near the installation/activity. NAVPMOSSP_PITTSFIELD_MA is 50 miles from Springfield, MA, the nearest city with a population of 100,000 or more. The nearest metropolitan statistical area (MSA) is

MSA	Population
Pittsfield, MA NECMA	134,953

The following entities comprise the military housing area (MHA):

County/City	Population
Berkshire	134953
Total	134,953

Child Care

This attribute captures the number of nationally accredited child-care centers within the local community: 18

Cost of Living

Cost of Living provides a relative measure of cost of living in the local community. General Schedule (GS) Locality pay provides a relative scale to compare local salaries with government salaries and Basic Allowance for Housing (BAH) is an indicator of the local rental market. In-state tuition is an indicator of the support provided by the state for active duty family members to participate in higher-level education opportunities. For median household income and house value, the basis of the data (either MSA or number of counties in the MHA or the county of the installation) is indicated.

Median Household Income	(US Avg $41,994)	$39,047	Basis: MSA
Median House Value	(US Avg $119,600)	$116,800	
GS Locality Pay	("Rest of US" 10.9%)	10.9%	
O-3 with Dependents BAH Rate		$1,179	
In-state Tuition for Family Member		No	
In-state Tuition Continues if Member PCSs Out of State		No	

Education

This attribute defines the population in local school districts and identifies capacity. The pupil/teacher ratio, graduation rate, and composite SAT I/ACT scores provide a relative quality indicator of education. This attribute also attempts to give communities credit for the potential intellectual capital they provide.

NOTE: "MFR"--means a Memorandum For Record is on file at the installation/activity/agency to document problems in obtaining the required information. Reasons for not being able to obtain information may be that the school district refused to provide the information or the school district does not use or track the information. For

each entry, the number of school districts for which data are available of the total number of school districts reported, and the number of MFRs is indicated.

		Basis
School District(s) Capacity	7,468	13 of 13 districts
Students Enrolled	6,785	13 of 13 districts
Average Pupil/Teacher Ratio	19.7:1	13 of 13 districts
High School Students Enrolled	1,940	2 of 2 districts
Average High School Graduation Rate (US Avg 67.3%)	94.0%	2 of 2 districts
Average Composite SAT I Score (US Avg 1026)	1014	2 of 2 districts
Average ACT Score (US Avg 20.8)		0 of 2 districts, 2 MFRs
Available Graduate/PhD Programs	2	
Available Colleges and/or Universities	1	
Available Vocational and/or Technical Schools	3	

Employment

Unemployment and job growth rates provide an indicator of job availability in the local community. National rates from the Bureau of Labor Statistics are also provided. For each entry, the basis of the data (either MSA or number of counties in the MHA or the county of the installation) is indicated.

The unemployment rates for the last five years:

	1999	2000	2001	2002	2003
Local Data	4.2%	3.5%	4.0%	5.1%	5.6%
National	4.2%	4.0%	4.7%	5.8%	6.0%
Basis:	MSA	MSA	MSA	MSA	MSA

The annual job growth rate for the last five-years:

	1999	2000	2001	2002	2003
Local Data	- .2%	-3.0%	1.5%	3.6%	-1.0%
National	1.5%	2.4%	.03%	-.31%	.86%
Basis:	MSA	MSA	MSA	MSA	MSA

Housing

This attribute provides an indication of availability of housing, both sales and rental, in the local community. Note: According to the 2000 Census, Vacant Sale and Vacant Rental Units do not equal total Vacant Housing Units. Vacant housing units may also include units that are vacant but not on the market for sale or rent. For each entry, the basis of the data (either MSA or number of counties in the MHA or the county of the installation) is indicated.

Total Vacant Housing Units	10,295	Basis: MSA
Vacant Sale Units	894	

Vacant Rental Units	1,547	

Medical Providers

This attribute provides an indicator of availability of medical care for military and DoD civilians in the local community. The table reflects the raw number of physicians/beds and ratio of physicians/beds to population. The basis of the data (either MSA or number of counties in the MHA or the county of the installation) is indicated.

	# Physicians	# Beds	Population	
Local Community	428	438	134,953	Basis: MSA
Ratio	1:315	1:308		
National Ratio (2003)	1:421.2	1:373.7		

Safety/Crime

The local community's Uniform Crime Reports (UCR) Index for 2002 per 100,000 people and the national UCR based on information from the Federal Bureau of Investigation (FBI) for 2002 is provided. The basis of the data (either MSA or state) is indicated.

Local UCR	3,094.2	Basis: state
National UCR	4,118.8	

Transportation

Distance to an airport shows convenience and availability of airline transportation. Public transportation shows potential for members and DoD civilians to use it to commute to/from work under normal circumstances and for leisure.

Distance from NAVPMOSSP_PITTSFIELD_MA to nearest commercial airport: 45.0 miles
Is NAVPMOSSP_PITTSFIELD_MA served by regularly scheduled public transportation? Yes

Utilities

This attribute identifies a local community's water and sewer systems' ability to receive 1,000 additional people.

Does the local community's water system have the ability to meet an expanded need of an additional 1,000 people moving in the local community? Yes

Does the local community's sewer system have the ability to meet an expanded need of an additional 1,000 people moving in the local community? Yes

NAVPMOSSP_SUNNYVALE_CA, CA

Demographics

The following tables provide a short description of the area near the installation/activity. NAVPMOSSP_SUNNYVALE_CA is 2.5 miles from Santa Clara, CA, the nearest city with a population of 100,000 or more. The nearest metropolitan statistical area (MSA) is

MSA	Population
San Jose, CA PMSA	1,682,585

The following entities comprise the military housing area (MHA):

County/City	Population
San Mateo	707161
Santa Clara	1682585
Total	2,389,746

Child Care

This attribute captures the number of nationally accredited child-care centers within the local community: 58

Cost of Living

Cost of Living provides a relative measure of cost of living in the local community. General Schedule (GS) Locality pay provides a relative scale to compare local salaries with government salaries and Basic Allowance for Housing (BAH) is an indicator of the local rental market. In-state tuition is an indicator of the support provided by the state for active duty family members to participate in higher-level education opportunities. For median household income and house value, the basis of the data (either MSA or number of counties in the MHA or the county of the installation) is indicated.

Median Household Income	(US Avg $41,994)	$74,335	Basis: MSA
Median House Value	(US Avg $119,600)	$446,400	
GS Locality Pay	("Rest of US" 10.9%)	24.2%	
O-3 with Dependents BAH Rate		$2,738	
In-state Tuition for Family Member		Yes	
In-state Tuition Continues if Member PCSs Out of State		No	

Education

This attribute defines the population in local school districts and identifies capacity. The pupil/teacher ratio, graduation rate, and composite SAT I/ACT scores provide a relative quality indicator of education. This attribute also attempts to give communities credit for the potential intellectual capital they provide.

NOTE: "MFR"--means a Memorandum For Record is on file at the installation/activity/agency to document problems in obtaining the required information. Reasons for not being able to obtain information may be that the school district refused to provide the information or the school district does not use or track the information. For

each entry, the number of school districts for which data are available of the total number of school districts reported, and the number of MFRs is indicated.

		Basis
School District(s) Capacity	289,205	32 of 32 districts
Students Enrolled	268,697	32 of 32 districts
Average Pupil/Teacher Ratio	20.2:1	32 of 32 districts
High School Students Enrolled	78,146	11 of 11 districts
Average High School Graduation Rate (US Avg 67.3%)	93.0%	11 of 11 districts
Average Composite SAT I Score (US Avg 1026)	1065	11 of 11 districts
Average ACT Score (US Avg 20.8)	23	11 of 11 districts
Available Graduate/PhD Programs	5	
Available Colleges and/or Universities	17	
Available Vocational and/or Technical Schools	4	

Employment

Unemployment and job growth rates provide an indicator of job availability in the local community. National rates from the Bureau of Labor Statistics are also provided. For each entry, the basis of the data (either MSA or number of counties in the MHA or the county of the installation) is indicated.

The unemployment rates for the last five years:

	1999	2000	2001	2002	2003
Local Data	3.0%	2.0%	4.6%	8.5%	8.2%
National	4.2%	4.0%	4.7%	5.8%	6.0%
Basis:	MSA	MSA	MSA	MSA	MSA

The annual job growth rate for the last five-years:

	1999	2000	2001	2002	2003
Local Data	.8%	5.8%	-2.9%	-9.3%	-4.9%
National	1.5%	2.4%	.03%	-.31%	.86%
Basis:	MSA	MSA	MSA	MSA	MSA

Housing

This attribute provides an indication of availability of housing, both sales and rental, in the local community. Note: According to the 2000 Census, Vacant Sale and Vacant Rental Units do not equal total Vacant Housing Units. Vacant housing units may also include units that are vacant but not on the market for sale or rent. For each entry, the basis of the data (either MSA or number of counties in the MHA or the county of the installation) is indicated.

Total Vacant Housing Units	13,466	Basis: MSA
Vacant Sale Units	2,155	
Vacant Rental Units	4,450	

Medical Providers

This attribute provides an indicator of availability of medical care for military and DoD civilians in the local community. The table reflects the raw number of physicians/beds and ratio of physicians/beds to population. The basis of the data (either MSA or number of counties in the MHA or the county of the installation) is indicated.

	# Physicians	# Beds	Population	
Local Community	5,091	3,134	1,682,585	Basis: MSA
Ratio	1:331	1:537		
National Ratio (2003)	1:421.2	1:373.7		

Safety/Crime

The local community's Uniform Crime Reports (UCR) Index for 2002 per 100,000 people and the national UCR based on information from the Federal Bureau of Investigation (FBI) for 2002 is provided. The basis of the data (either MSA or state) is indicated.

Local UCR	2,645.4	Basis: MSA
National UCR	4,118.8	

Transportation

Distance to an airport shows convenience and availability of airline transportation. Public transportation shows potential for members and DoD civilians to use it to commute to/from work under normal circumstances and for leisure.

Distance from NAVPMOSSP_SUNNYVALE_CA to nearest commercial airport: 9.0 miles
Is NAVPMOSSP_SUNNYVALE_CA served by regularly scheduled public transportation? Yes

Utilities

This attribute identifies a local community's water and sewer systems' ability to receive 1,000 additional people.

Does the local community's water system have the ability to meet an expanded need of an additional 1,000 people moving in the local community? Yes

Does the local community's sewer system have the ability to meet an expanded need of an additional 1,000 people moving in the local community? Yes

NAVRESCEN_ADELPHI_MD, MD

Demographics

The following tables provide a short description of the area near the installation/activity. NAVRESCEN_ADELPHI_MD is 20 miles from Washington, DC, the nearest city with a population of 100,000 or more. The nearest metropolitan statistical area (MSA) is

MSA	Population
Washington, DC-MD-VA-WV PMSA	4,923,153

The following entities comprise the military housing area (MHA):

County/City	Population
Alexandria City	128283
Arlington	189453
District Of Columbia	572059
Fairfax	969749
Falls Church City	10377
Montgomery	873341
Prince George's	801515
Total	3,544,777

Child Care

This attribute captures the number of nationally accredited child-care centers within the local community: 10

Cost of Living

Cost of Living provides a relative measure of cost of living in the local community. General Schedule (GS) Locality pay provides a relative scale to compare local salaries with government salaries and Basic Allowance for Housing (BAH) is an indicator of the local rental market. In-state tuition is an indicator of the support provided by the state for active duty family members to participate in higher-level education opportunities. For median household income and house value, the basis of the data (either MSA or number of counties in the MHA or the county of the installation) is indicated.

Median Household Income	(US Avg $41,994)	$62,216	Basis: MSA
Median House Value	(US Avg $119,600)	$178,900	
GS Locality Pay	("Rest of US" 10.9%)	14.6%	
O-3 with Dependents BAH Rate		$2,006	
In-state Tuition for Family Member		Yes	
In-state Tuition Continues if Member PCSs Out of State		No	

Education

This attribute defines the population in local school districts and identifies capacity. The pupil/teacher ratio, graduation rate, and composite SAT I/ACT scores provide a relative quality indicator of education. This attribute also attempts to give communities credit for the potential intellectual capital they provide.

NOTE: "MFR"--means a Memorandum For Record is on file at the installation/activity/agency to document problems in obtaining the required information. Reasons for not being able to obtain information may be that the school district refused to provide the information or the school district does not use or track the information. For each entry, the number of school districts for which data are available of the total number of school districts reported, and the number of MFRs is indicated.

		Basis
School District(s) Capacity	133,048	1 of 1 district
Students Enrolled	137,039	1 of 1 district
Average Pupil/Teacher Ratio	16.7:1	1 of 1 district
High School Students Enrolled	39,434	1 of 1 district
Average High School Graduation Rate (US Avg 67.3%)	89.5%	1 of 1 district
Average Composite SAT I Score (US Avg 1026)	886	1 of 1 district
Average ACT Score (US Avg 20.8)		0 of 1 district, 1 MFR
Available Graduate/PhD Programs	5	
Available Colleges and/or Universities	5	
Available Vocational and/or Technical Schools	5	

Employment

Unemployment and job growth rates provide an indicator of job availability in the local community. National rates from the Bureau of Labor Statistics are also provided. For each entry, the basis of the data (either MSA or number of counties in the MHA or the county of the installation) is indicated.

The unemployment rates for the last five years:

	1999	2000	2001	2002	2003
Local Data	2.6%	2.4%	3.1%	3.7%	3.5%
National	4.2%	4.0%	4.7%	5.8%	6.0%
Basis:	MSA	MSA	MSA	MSA	MSA

The annual job growth rate for the last five-years:

	1999	2000	2001	2002	2003
Local Data	3.3%	3.0%	1.4%	1.0%	1.0%
National	1.5%	2.4%	.03%	-.31%	.86%
Basis:	MSA	MSA	MSA	MSA	MSA

Housing

This attribute provides an indication of availability of housing, both sales and rental, in the local community. Note: According to the 2000 Census, Vacant Sale and Vacant Rental Units do not equal total Vacant Housing Units. Vacant housing units may also include units that are vacant but not on the market for sale or rent. For each entry, the basis of the data (either MSA or number of counties in the MHA or the county of the installation) is indicated.

Total Vacant Housing Units	94,577	Basis: MSA
Vacant Sale Units	19,464	
Vacant Rental Units	29,918	

Medical Providers

This attribute provides an indicator of availability of medical care for military and DoD civilians in the local community. The table reflects the raw number of physicians/beds and ratio of physicians/beds to population. The basis of the data (either MSA or number of counties in the MHA or the county of the installation) is indicated.

	# Physicians	# Beds	Population	
Local Community	15,667	9,031	4,923,153	Basis: MSA
Ratio	1:314	1:545		
National Ratio (2003)	1:421.2	1:373.7		

Safety/Crime

The local community's Uniform Crime Reports (UCR) Index for 2002 per 100,000 people and the national UCR based on information from the Federal Bureau of Investigation (FBI) for 2002 is provided. The basis of the data (either MSA or state) is indicated.

Local UCR	4,047.1	Basis: MSA
National UCR	4,118.8	

Transportation

Distance to an airport shows convenience and availability of airline transportation. Public transportation shows potential for members and DoD civilians to use it to commute to/from work under normal circumstances and for leisure.

Distance from NAVRESCEN_ADELPHI_MD to nearest commercial airport: 25.0 miles
Is NAVRESCEN_ADELPHI_MD served by regularly scheduled public transportation? Yes

Utilities

This attribute identifies a local community's water and sewer systems' ability to receive 1,000 additional people.

Does the local community's water system have the ability to meet an expanded need of an additional 1,000 people moving in the local community? Yes

Does the local community's sewer system have the ability to meet an expanded need of an additional 1,000 people moving in the local community? Yes

NAVRESCEN_ASHEVILLE_NC, NC

Demographics

The following tables provide a short description of the area near the installation/activity. NAVRESCEN_ASHEVILLE_NC is 130 miles from Charlotte, NC, the nearest city with a population of 100,000 or more. The nearest metropolitan statistical area (MSA) is

MSA	Population
Asheville, NC MSA	225,965

The following entities comprise the military housing area (MHA):

County/City	Population
Buncombe	206330
Total	206,330

Child Care

This attribute captures the number of nationally accredited child-care centers within the local community: 14

Cost of Living

Cost of Living provides a relative measure of cost of living in the local community. General Schedule (GS) Locality pay provides a relative scale to compare local salaries with government salaries and Basic Allowance for Housing (BAH) is an indicator of the local rental market. In-state tuition is an indicator of the support provided by the state for active duty family members to participate in higher-level education opportunities. For median household income and house value, the basis of the data (either MSA or number of counties in the MHA or the county of the installation) is indicated.

Median Household Income	(US Avg $41,994)	$36,179	Basis: MSA
Median House Value	(US Avg $119,600)	$117,700	
GS Locality Pay	("Rest of US" 10.9%)	10.9%	
O-3 with Dependents BAH Rate		$1,070	
In-state Tuition for Family Member		Yes	
In-state Tuition Continues if Member PCSs Out of State		No	

Education

This attribute defines the population in local school districts and identifies capacity. The pupil/teacher ratio, graduation rate, and composite SAT I/ACT scores provide a relative quality indicator of education. This attribute also attempts to give communities credit for the potential intellectual capital they provide.

NOTE: "MFR"--means a Memorandum For Record is on file at the installation/activity/agency to document problems in obtaining the required information. Reasons for not being able to obtain information may be that the school district refused to provide the information or the school district does not use or track the information. For

each entry, the number of school districts for which data are available of the total number of school districts reported, and the number of MFRs is indicated.

		Basis
School District(s) Capacity	58,720	2 of 2 districts
Students Enrolled	28,522	2 of 2 districts
Average Pupil/Teacher Ratio	16.3:1	2 of 2 districts
High School Students Enrolled	5,576	2 of 2 districts
Average High School Graduation Rate (US Avg 67.3%)	98.5%	2 of 2 districts
Average Composite SAT I Score (US Avg 1026)	1061	2 of 2 districts
Average ACT Score (US Avg 20.8)	20	2 of 2 districts
Available Graduate/PhD Programs	1	
Available Colleges and/or Universities	3	
Available Vocational and/or Technical Schools	1	

Employment

Unemployment and job growth rates provide an indicator of job availability in the local community. National rates from the Bureau of Labor Statistics are also provided. For each entry, the basis of the data (either MSA or number of counties in the MHA or the county of the installation) is indicated.

The unemployment rates for the last five years:

	1999	2000	2001	2002	2003
Local Data	2.3%	2.6%	3.7%	4.4%	3.9%
National	4.2%	4.0%	4.7%	5.8%	6.0%
Basis:	MSA	MSA	MSA	MSA	MSA

The annual job growth rate for the last five-years:

	1999	2000	2001	2002	2003
Local Data	.7%	1.5%	.1%	-2.0%	3.7%
National	1.5%	2.4%	.03%	-.31%	.86%
Basis:	MSA	MSA	MSA	MSA	MSA

Housing

This attribute provides an indication of availability of housing, both sales and rental, in the local community. Note: According to the 2000 Census, Vacant Sale and Vacant Rental Units do not equal total Vacant Housing Units. Vacant housing units may also include units that are vacant but not on the market for sale or rent. For each entry, the basis of the data (either MSA or number of counties in the MHA or the county of the installation) is indicated.

Total Vacant Housing Units	9,919	Basis: MSA
Vacant Sale Units	1,570	
Vacant Rental Units	2,391	

Medical Providers

This attribute provides an indicator of availability of medical care for military and DoD civilians in the local community. The table reflects the raw number of physicians/beds and ratio of physicians/beds to population. The basis of the data (either MSA or number of counties in the MHA or the county of the installation) is indicated.

	# Physicians	# Beds	Population	
Local Community	794	702	225,965	Basis: MSA
Ratio	1:285	1:322		
National Ratio (2003)	1:421.2	1:373.7		

Safety/Crime

The local community's Uniform Crime Reports (UCR) Index for 2002 per 100,000 people and the national UCR based on information from the Federal Bureau of Investigation (FBI) for 2002 is provided. The basis of the data (either MSA or state) is indicated.

Local UCR	3,610.1	Basis: MSA
National UCR	4,118.8	

Transportation

Distance to an airport shows convenience and availability of airline transportation. Public transportation shows potential for members and DoD civilians to use it to commute to/from work under normal circumstances and for leisure.

Distance from NAVRESCEN_ASHEVILLE_NC to nearest commercial airport: 14.0 miles
Is NAVRESCEN_ASHEVILLE_NC served by regularly scheduled public transportation? No

Utilities

This attribute identifies a local community's water and sewer systems' ability to receive 1,000 additional people.

Does the local community's water system have the ability to meet an expanded need of an additional 1,000 people moving in the local community? Yes

Does the local community's sewer system have the ability to meet an expanded need of an additional 1,000 people moving in the local community? Yes

NAVRESCEN_AVOCA_PA, PA

Demographics

The following tables provide a short description of the area near the installation/activity. NAVRESCEN_AVOCA_PA is 67 miles from Allentown, PA, the nearest city with a population of 100,000 or more. The nearest metropolitan statistical area (MSA) is

MSA	Population
Scranton-Wilkes-Barre-Hazleton, PA MSA	624,776

The following entities comprise the military housing area (MHA):

County/City	Population
Lackawanna	213295
Luzerne	319250
Monroe	138687
Total	671,232

Child Care

This attribute captures the number of nationally accredited child-care centers within the local community: 23

Cost of Living

Cost of Living provides a relative measure of cost of living in the local community. General Schedule (GS) Locality pay provides a relative scale to compare local salaries with government salaries and Basic Allowance for Housing (BAH) is an indicator of the local rental market. In-state tuition is an indicator of the support provided by the state for active duty family members to participate in higher-level education opportunities. For median household income and house value, the basis of the data (either MSA or number of counties in the MHA or the county of the installation) is indicated.

Median Household Income	(US Avg $41,994)	$34,161	Basis: MSA
Median House Value	(US Avg $119,600)	$88,100	
GS Locality Pay	("Rest of US" 10.9%)	10.9%	
O-3 with Dependents BAH Rate		$ 877	
In-state Tuition for Family Member		Yes	
In-state Tuition Continues if Member PCSs Out of State		No	

Education

This attribute defines the population in local school districts and identifies capacity. The pupil/teacher ratio, graduation rate, and composite SAT I/ACT scores provide a relative quality indicator of education. This attribute also attempts to give communities credit for the potential intellectual capital they provide.

NOTE: "MFR"--means a Memorandum For Record is on file at the installation/activity/agency to document problems in obtaining the required information. Reasons for not being able to obtain information may be that the

school district refused to provide the information or the school district does not use or track the information. For each entry, the number of school districts for which data are available of the total number of school districts reported, and the number of MFRs is indicated.

		Basis
School District(s) Capacity	91,300	25 of 25 districts
Students Enrolled	70,068	25 of 25 districts
Average Pupil/Teacher Ratio	17.1:1	25 of 25 districts
High School Students Enrolled	25,722	26 of 26 districts
Average High School Graduation Rate (US Avg 67.3%)	97.7%	26 of 26 districts
Average Composite SAT I Score (US Avg 1026)	961	24 of 26 districts, 2 MFRs
Average ACT Score (US Avg 20.8)	21	4 of 26 districts, 22 MFRs
Available Graduate/PhD Programs	6	
Available Colleges and/or Universities	9	
Available Vocational and/or Technical Schools	20	

Employment

Unemployment and job growth rates provide an indicator of job availability in the local community. National rates from the Bureau of Labor Statistics are also provided. For each entry, the basis of the data (either MSA or number of counties in the MHA or the county of the installation) is indicated.

The unemployment rates for the last five years:

	1999	2000	2001	2002	2003
Local Data	5.6%	4.9%	5.4%	6.2%	6.0%
National	4.2%	4.0%	4.7%	5.8%	6.0%
Basis:	MSA	MSA	MSA	MSA	MSA

The annual job growth rate for the last five-years:

	1999	2000	2001	2002	2003
Local Data	.3%	.3%	.6%	- .7%	-1.2%
National	1.5%	2.4%	.03%	-.31%	.86%
Basis:	MSA	MSA	MSA	MSA	MSA

Housing

This attribute provides an indication of availability of housing, both sales and rental, in the local community. Note: According to the 2000 Census, Vacant Sale and Vacant Rental Units do not equal total Vacant Housing Units. Vacant housing units may also include units that are vacant but not on the market for sale or rent. For each entry, the basis of the data (either MSA or number of counties in the MHA or the county of the installation) is indicated.

Total Vacant Housing Units	27,912	Basis: MSA
Vacant Sale Units	3,919	
Vacant Rental Units	6,864	

Medical Providers

This attribute provides an indicator of availability of medical care for military and DoD civilians in the local community. The table reflects the raw number of physicians/beds and ratio of physicians/beds to population. The basis of the data (either MSA or number of counties in the MHA or the county of the installation) is indicated.

	# Physicians	# Beds	Population	
Local Community	1,433	2,423	624,776	Basis: MSA
Ratio	1:436	1:258		
National Ratio (2003)	1:421.2	1:373.7		

Safety/Crime

The local community's Uniform Crime Reports (UCR) Index for 2002 per 100,000 people and the national UCR based on information from the Federal Bureau of Investigation (FBI) for 2002 is provided. The basis of the data (either MSA or state) is indicated.

Local UCR	2,540.6	Basis: MSA
National UCR	4,118.8	

Transportation

Distance to an airport shows convenience and availability of airline transportation. Public transportation shows potential for members and DoD civilians to use it to commute to/from work under normal circumstances and for leisure.

Distance from NAVRESCEN_AVOCA_PA to nearest commercial airport: .5 miles
Is NAVRESCEN_AVOCA_PA served by regularly scheduled public transportation? No

Utilities

This attribute identifies a local community's water and sewer systems' ability to receive 1,000 additional people.

Does the local community's water system have the ability to meet an expanded need of an additional 1,000 people moving in the local community? Yes

Does the local community's sewer system have the ability to meet an expanded need of an additional 1,000 people moving in the local community? Yes

NAVRESCEN_BALTIMORE_MD, MD

Demographics

The following tables provide a short description of the area near the installation/activity. NAVRESCEN_BALTIMORE_MD is within Baltimore, MD, the nearest city with a population of 100,000 or more. The nearest metropolitan statistical area (MSA) is

MSA	Population
Baltimore, MD PMSA	2,552,994

The following entities comprise the military housing area (MHA):

County/City	Population
Baltimore City	651154
Baltimore	754292
Carroll	150897
Howard	247842
Total	1,804,185

Child Care

This attribute captures the number of nationally accredited child-care centers within the local community: 22

Cost of Living

Cost of Living provides a relative measure of cost of living in the local community. General Schedule (GS) Locality pay provides a relative scale to compare local salaries with government salaries and Basic Allowance for Housing (BAH) is an indicator of the local rental market. In-state tuition is an indicator of the support provided by the state for active duty family members to participate in higher-level education opportunities. For median household income and house value, the basis of the data (either MSA or number of counties in the MHA or the county of the installation) is indicated.

Median Household Income	(US Avg $41,994)	$49,938	Basis: MSA
Median House Value	(US Avg $119,600)	$134,900	
GS Locality Pay	("Rest of US" 10.9%)	10.9%	
O-3 with Dependents BAH Rate		$1,579	
In-state Tuition for Family Member		Yes	
In-state Tuition Continues if Member PCSs Out of State		No	

Education

This attribute defines the population in local school districts and identifies capacity. The pupil/teacher ratio, graduation rate, and composite SAT I/ACT scores provide a relative quality indicator of education. This attribute also attempts to give communities credit for the potential intellectual capital they provide.

NOTE: "MFR"--means a Memorandum For Record is on file at the installation/activity/agency to document problems in obtaining the required information. Reasons for not being able to obtain information may be that the school district refused to provide the information or the school district does not use or track the information. For each entry, the number of school districts for which data are available of the total number of school districts reported, and the number of MFRs is indicated.

		Basis
School District(s) Capacity	125,000	1 of 1 district
Students Enrolled	91,738	1 of 1 district
Average Pupil/Teacher Ratio	35.0:1	1 of 1 district
High School Students Enrolled	25,305	1 of 1 district
Average High School Graduation Rate (US Avg 67.3%)	84.7%	1 of 1 district
Average Composite SAT I Score (US Avg 1026)	1033	1 of 1 district
Average ACT Score (US Avg 20.8)		0 of 1 district, 1 MFR
Available Graduate/PhD Programs	31	
Available Colleges and/or Universities	12	
Available Vocational and/or Technical Schools	10	

Employment

Unemployment and job growth rates provide an indicator of job availability in the local community. National rates from the Bureau of Labor Statistics are also provided. For each entry, the basis of the data (either MSA or number of counties in the MHA or the county of the installation) is indicated.

The unemployment rates for the last five years:

	1999	2000	2001	2002	2003
Local Data	4.0%	4.4%	4.5%	4.8%	5.1%
National	4.2%	4.0%	4.7%	5.8%	6.0%
Basis:	MSA	MSA	MSA	MSA	MSA

The annual job growth rate for the last five-years:

	1999	2000	2001	2002	2003
Local Data	1.7%	.2%	1.5%	1.1%	- .4%
National	1.5%	2.4%	.03%	-.31%	.86%
Basis:	MSA	MSA	MSA	MSA	MSA

Housing

This attribute provides an indication of availability of housing, both sales and rental, in the local community. Note: According to the 2000 Census, Vacant Sale and Vacant Rental Units do not equal total Vacant Housing Units. Vacant housing units may also include units that are vacant but not on the market for sale or rent. For each entry, the basis of the data (either MSA or number of counties in the MHA or the county of the installation) is indicated.

Total Vacant Housing Units	73,975	Basis: MSA
Vacant Sale Units	12,413	
Vacant Rental Units	21,775	

Medical Providers

This attribute provides an indicator of availability of medical care for military and DoD civilians in the local community. The table reflects the raw number of physicians/beds and ratio of physicians/beds to population. The basis of the data (either MSA or number of counties in the MHA or the county of the installation) is indicated.

	# Physicians	# Beds	Population	
Local Community	9,363	6,696	2,552,994	Basis: MSA
Ratio	1:273	1:381		
National Ratio (2003)	1:421.2	1:373.7		

Safety/Crime

The local community's Uniform Crime Reports (UCR) Index for 2002 per 100,000 people and the national UCR based on information from the Federal Bureau of Investigation (FBI) for 2002 is provided. The basis of the data (either MSA or state) is indicated.

Local UCR	5,124.3	Basis: MSA
National UCR	4,118.8	

Transportation

Distance to an airport shows convenience and availability of airline transportation. Public transportation shows potential for members and DoD civilians to use it to commute to/from work under normal circumstances and for leisure.

Distance from NAVRESCEN_BALTIMORE_MD to nearest commercial airport: 11.1 miles
Is NAVRESCEN_BALTIMORE_MD served by regularly scheduled public transportation? Yes

Utilities

This attribute identifies a local community's water and sewer systems' ability to receive 1,000 additional people.

Does the local community's water system have the ability to meet an expanded need of an additional 1,000 people moving in the local community? Yes

Does the local community's sewer system have the ability to meet an expanded need of an additional 1,000 people moving in the local community? Yes

NAVRESCEN_BANGOR_ME, ME

Demographics

The following tables provide a short description of the area near the installation/activity. NAVRESCEN_BANGOR_ME is 223.5 miles from Manchester, NH, the nearest city with a population of 100,000 or more. The nearest metropolitan statistical area (MSA) is

MSA	Population
Bangor, ME NECMA	144,919

The following entities comprise the military housing area (MHA):

County/City	Population
Penobscot	144919
Total	144,919

Child Care

This attribute captures the number of nationally accredited child-care centers within the local community: 1

Cost of Living

Cost of Living provides a relative measure of cost of living in the local community. General Schedule (GS) Locality pay provides a relative scale to compare local salaries with government salaries and Basic Allowance for Housing (BAH) is an indicator of the local rental market. In-state tuition is an indicator of the support provided by the state for active duty family members to participate in higher-level education opportunities. For median household income and house value, the basis of the data (either MSA or number of counties in the MHA or the county of the installation) is indicated.

Median Household Income	(US Avg $41,994)	$34,274	Basis: MSA
Median House Value	(US Avg $119,600)	$82,400	
GS Locality Pay	("Rest of US" 10.9%)	10.9%	
O-3 with Dependents BAH Rate		$1,119	
In-state Tuition for Family Member		Yes	
In-state Tuition Continues if Member PCSs Out of State		No	

Education

This attribute defines the population in local school districts and identifies capacity. The pupil/teacher ratio, graduation rate, and composite SAT I/ACT scores provide a relative quality indicator of education. This attribute also attempts to give communities credit for the potential intellectual capital they provide.

NOTE: "MFR"--means a Memorandum For Record is on file at the installation/activity/agency to document problems in obtaining the required information. Reasons for not being able to obtain information may be that the school district refused to provide the information or the school district does not use or track the information. For

each entry, the number of school districts for which data are available of the total number of school districts reported, and the number of MFRs is indicated.

		Basis
School District(s) Capacity	22,700	1 of 1 district
Students Enrolled	146,982	1 of 1 district
Average Pupil/Teacher Ratio	13.0:1	1 of 1 district
High School Students Enrolled	8,547	1 of 1 district
Average High School Graduation Rate (US Avg 67.3%)	87.5%	1 of 1 district
Average Composite SAT I Score (US Avg 1026)	1005	1 of 1 district
Average ACT Score (US Avg 20.8)	23	1 of 1 district
Available Graduate/PhD Programs	2	
Available Colleges and/or Universities	6	
Available Vocational and/or Technical Schools	12	

Employment

Unemployment and job growth rates provide an indicator of job availability in the local community. National rates from the Bureau of Labor Statistics are also provided. For each entry, the basis of the data (either MSA or number of counties in the MHA or the county of the installation) is indicated.

The unemployment rates for the last five years:

	1999	2000	2001	2002	2003
Local Data	2.7%	2.4%	2.8%	2.9%	3.3%
National	4.2%	4.0%	4.7%	5.8%	6.0%
Basis:	MSA	MSA	MSA	MSA	MSA

The annual job growth rate for the last five-years:

	1999	2000	2001	2002	2003
Local Data	3.9%	3.7%	- .2%	.5%	1.1%
National	1.5%	2.4%	.03%	-.31%	.86%
Basis:	MSA	MSA	MSA	MSA	MSA

Housing

This attribute provides an indication of availability of housing, both sales and rental, in the local community. Note: According to the 2000 Census, Vacant Sale and Vacant Rental Units do not equal total Vacant Housing Units. Vacant housing units may also include units that are vacant but not on the market for sale or rent. For each entry, the basis of the data (either MSA or number of counties in the MHA or the county of the installation) is indicated.

Total Vacant Housing Units	8,751	Basis: 1 of 1 county
Vacant Sale Units	1,028	
Vacant Rental Units	1,131	

Medical Providers

This attribute provides an indicator of availability of medical care for military and DoD civilians in the local community. The table reflects the raw number of physicians/beds and ratio of physicians/beds to population. The basis of the data (either MSA or number of counties in the MHA or the county of the installation) is indicated.

	# Physicians	# Beds	Population	
Local Community	429	487	144,919	Basis: MSA
Ratio	1:338	1:298		
National Ratio (2003)	1:421.2	1:373.7		

Safety/Crime

The local community's Uniform Crime Reports (UCR) Index for 2002 per 100,000 people and the national UCR based on information from the Federal Bureau of Investigation (FBI) for 2002 is provided. The basis of the data (either MSA or state) is indicated.

Local UCR	3,812.3	Basis: MSA
National UCR	4,118.8	

Transportation

Distance to an airport shows convenience and availability of airline transportation. Public transportation shows potential for members and DoD civilians to use it to commute to/from work under normal circumstances and for leisure.

Distance from NAVRESCEN_BANGOR_ME to nearest commercial airport: 10.0 miles
Is NAVRESCEN_BANGOR_ME served by regularly scheduled public transportation? No

Utilities

This attribute identifies a local community's water and sewer systems' ability to receive 1,000 additional people.

Does the local community's water system have the ability to meet an expanded need of an additional 1,000 people moving in the local community? Yes

Does the local community's sewer system have the ability to meet an expanded need of an additional 1,000 people moving in the local community? Yes

NAVRESCEN_BILLINGS_MT, MT

Demographics

The following tables provide a short description of the area near the installation/activity. NAVRESCEN_BILLINGS_MT is 542 miles from Spokane, WA, the nearest city with a population of 100,000 or more. The nearest metropolitan statistical area (MSA) is

MSA	Population
Billings, MT MSA	129,352

The following entities comprise the military housing area (MHA):

County/City	Population
Yellowstone	129352
Total	129,352

Child Care

This attribute captures the number of nationally accredited child-care centers within the local community: 1

Cost of Living

Cost of Living provides a relative measure of cost of living in the local community. General Schedule (GS) Locality pay provides a relative scale to compare local salaries with government salaries and Basic Allowance for Housing (BAH) is an indicator of the local rental market. In-state tuition is an indicator of the support provided by the state for active duty family members to participate in higher-level education opportunities. For median household income and house value, the basis of the data (either MSA or number of counties in the MHA or the county of the installation) is indicated.

Median Household Income	(US Avg $41,994)	$35,147	Basis: MSA
Median House Value	(US Avg $119,600)	$99,900	
GS Locality Pay	("Rest of US" 10.9%)	10.9%	
O-3 with Dependents BAH Rate		$ 937	
In-state Tuition for Family Member		Yes	
In-state Tuition Continues if Member PCSs Out of State		No	

Education

This attribute defines the population in local school districts and identifies capacity. The pupil/teacher ratio, graduation rate, and composite SAT I/ACT scores provide a relative quality indicator of education. This attribute also attempts to give communities credit for the potential intellectual capital they provide.

NOTE: "MFR"--means a Memorandum For Record is on file at the installation/activity/agency to document problems in obtaining the required information. Reasons for not being able to obtain information may be that the school district refused to provide the information or the school district does not use or track the information. For

each entry, the number of school districts for which data are available of the total number of school districts reported, and the number of MFRs is indicated.

		Basis
School District(s) Capacity	6,190	1 of 1 district
Students Enrolled	11,666	1 of 1 district
Average Pupil/Teacher Ratio	16.3:1	1 of 1 district
High School Students Enrolled	4,770	1 of 1 district
Average High School Graduation Rate (US Avg 67.3%)	83.7%	1 of 1 district
Average Composite SAT I Score (US Avg 1026)	1133	1 of 1 district
Average ACT Score (US Avg 20.8)	22	1 of 1 district
Available Graduate/PhD Programs	2	
Available Colleges and/or Universities	2	
Available Vocational and/or Technical Schools	1	

Employment

Unemployment and job growth rates provide an indicator of job availability in the local community. National rates from the Bureau of Labor Statistics are also provided. For each entry, the basis of the data (either MSA or number of counties in the MHA or the county of the installation) is indicated.

The unemployment rates for the last five years:

	1999	2000	2001	2002	2003
Local Data	4.0%	3.8%	3.5%	3.7%	3.6%
National	4.2%	4.0%	4.7%	5.8%	6.0%
Basis:	MSA	MSA	MSA	MSA	MSA

The annual job growth rate for the last five-years:

	1999	2000	2001	2002	2003
Local Data	2.8%	1.4%	-5.9%	2.9%	3.1%
National	1.5%	2.4%	.03%	-.31%	.86%
Basis:	MSA	MSA	MSA	MSA	MSA

Housing

This attribute provides an indication of availability of housing, both sales and rental, in the local community. Note: According to the 2000 Census, Vacant Sale and Vacant Rental Units do not equal total Vacant Housing Units. Vacant housing units may also include units that are vacant but not on the market for sale or rent. For each entry, the basis of the data (either MSA or number of counties in the MHA or the county of the installation) is indicated.

Total Vacant Housing Units	2,479	Basis: MSA
Vacant Sale Units	548	
Vacant Rental Units	903	

Medical Providers

This attribute provides an indicator of availability of medical care for military and DoD civilians in the local community. The table reflects the raw number of physicians/beds and ratio of physicians/beds to population. The basis of the data (either MSA or number of counties in the MHA or the county of the installation) is indicated.

	# Physicians	# Beds	Population	
Local Community	422	624	129,352	Basis: MSA
Ratio	1:307	1:207		
National Ratio (2003)	1:421.2	1:373.7		

Safety/Crime

The local community's Uniform Crime Reports (UCR) Index for 2002 per 100,000 people and the national UCR based on information from the Federal Bureau of Investigation (FBI) for 2002 is provided. The basis of the data (either MSA or state) is indicated.

Local UCR	4,617.0	Basis: MSA
National UCR	4,118.8	

Transportation

Distance to an airport shows convenience and availability of airline transportation. Public transportation shows potential for members and DoD civilians to use it to commute to/from work under normal circumstances and for leisure.

Distance from NAVRESCEN_BILLINGS_MT to nearest commercial airport: 3.0 miles
Is NAVRESCEN_BILLINGS_MT served by regularly scheduled public transportation? Yes

Utilities

This attribute identifies a local community's water and sewer systems' ability to receive 1,000 additional people.

Does the local community's water system have the ability to meet an expanded need of an additional 1,000 people moving in the local community? Yes

Does the local community's sewer system have the ability to meet an expanded need of an additional 1,000 people moving in the local community? Yes

NAVRESCEN_BRONX_NY, NY

Demographics

The following tables provide a short description of the area near the installation/activity. NAVRESCEN_BRONX_NY is within New York, NY, the nearest city with a population of 100,000 or more. The nearest metropolitan statistical area (MSA) is

MSA	Population
New York, NY PMSA	9,314,235

The following entities comprise the military housing area (MHA):

County/City	Population
Bronx	1332650
Kings	2465326
Nassau	1334544
New York	1537195
Queens	2229379
Total	8,899,094

Child Care

This attribute captures the number of nationally accredited child-care centers within the local community: 21

Cost of Living

Cost of Living provides a relative measure of cost of living in the local community. General Schedule (GS) Locality pay provides a relative scale to compare local salaries with government salaries and Basic Allowance for Housing (BAH) is an indicator of the local rental market. In-state tuition is an indicator of the support provided by the state for active duty family members to participate in higher-level education opportunities. For median household income and house value, the basis of the data (either MSA or number of counties in the MHA or the county of the installation) is indicated.

Median Household Income	(US Avg $41,994)	$41,053	Basis: MSA
Median House Value	(US Avg $119,600)	$233,700	
GS Locality Pay	("Rest of US" 10.9%)	19.3%	
O-3 with Dependents BAH Rate		$2,240	
In-state Tuition for Family Member		Yes	
In-state Tuition Continues if Member PCSs Out of State		No	

Education

This attribute defines the population in local school districts and identifies capacity. The pupil/teacher ratio, graduation rate, and composite SAT I/ACT scores provide a relative quality indicator of education. This attribute also attempts to give communities credit for the potential intellectual capital they provide.

NOTE: "MFR"--means a Memorandum For Record is on file at the installation/activity/agency to document problems in obtaining the required information. Reasons for not being able to obtain information may be that the school district refused to provide the information or the school district does not use or track the information. For each entry, the number of school districts for which data are available of the total number of school districts reported, and the number of MFRs is indicated.

		Basis
School District(s) Capacity	97	1 of 1 district
Students Enrolled	109,625	1 of 1 district
Average Pupil/Teacher Ratio	18.0:1	1 of 1 district
High School Students Enrolled	11,272	1 of 1 district
Average High School Graduation Rate (US Avg 67.3%)	85.0%	1 of 1 district
Average Composite SAT I Score (US Avg 1026)	756	1 of 1 district
Average ACT Score (US Avg 20.8)		0 of 1 district, 1 MFR
Available Graduate/PhD Programs	89	
Available Colleges and/or Universities	109	
Available Vocational and/or Technical Schools	226	

Employment

Unemployment and job growth rates provide an indicator of job availability in the local community. National rates from the Bureau of Labor Statistics are also provided. For each entry, the basis of the data (either MSA or number of counties in the MHA or the county of the installation) is indicated.

The unemployment rates for the last five years:

	1999	2000	2001	2002	2003
Local Data	6.2%	5.3%	5.6%	7.3%	7.7%
National	4.2%	4.0%	4.7%	5.8%	6.0%
Basis:	MSA	MSA	MSA	MSA	MSA

The annual job growth rate for the last five-years:

	1999	2000	2001	2002	2003
Local Data	1.5%	4.1%	-1.9%	.4%	-1.3%
National	1.5%	2.4%	.03%	-.31%	.86%
Basis:	MSA	MSA	MSA	MSA	MSA

Housing

This attribute provides an indication of availability of housing, both sales and rental, in the local community. Note: According to the 2000 Census, Vacant Sale and Vacant Rental Units do not equal total Vacant Housing Units. Vacant housing units may also include units that are vacant but not on the market for sale or rent. For each entry, the basis of the data (either MSA or number of counties in the MHA or the county of the installation) is indicated.

Total Vacant Housing Units	196,252	Basis: MSA
Vacant Sale Units	22,877	
Vacant Rental Units	81,040	

Medical Providers

This attribute provides an indicator of availability of medical care for military and DoD civilians in the local community. The table reflects the raw number of physicians/beds and ratio of physicians/beds to population. The basis of the data (either MSA or number of counties in the MHA or the county of the installation) is indicated.

	# Physicians	# Beds	Population	
Local Community	39,000	31,670	9,314,235	Basis: MSA
Ratio	1:239	1:294		
National Ratio (2003)	1:421.2	1:373.7		

Safety/Crime

The local community's Uniform Crime Reports (UCR) Index for 2002 per 100,000 people and the national UCR based on information from the Federal Bureau of Investigation (FBI) for 2002 is provided. The basis of the data (either MSA or state) is indicated.

Local UCR	2,973.4	Basis: MSA
National UCR	4,118.8	

Transportation

Distance to an airport shows convenience and availability of airline transportation. Public transportation shows potential for members and DoD civilians to use it to commute to/from work under normal circumstances and for leisure.

Distance from NAVRESCEN_BRONX_NY to nearest commercial airport: 11.0 miles
Is NAVRESCEN_BRONX_NY served by regularly scheduled public transportation? Yes

Utilities

This attribute identifies a local community's water and sewer systems' ability to receive 1,000 additional people.

Does the local community's water system have the ability to meet an expanded need of an additional 1,000 people moving in the local community? Yes

Does the local community's sewer system have the ability to meet an expanded need of an additional 1,000 people moving in the local community? Yes

NAVRESCEN_CAPE_GIRARDEAU_MO, MO

Demographics

The following tables provide a short description of the area near the installation/activity. NAVRESCEN_CAPE_GIRARDEAU_MO is 118 miles from St. Louis, MO, the nearest city with a population of 100,000 or more. The nearest metropolitan statistical area (MSA) is

MSA	Population
St Louis, MO--IL MSA	2,603,607

The following entities comprise the military housing area (MHA):

County/City	Population
Cape Girardeau	68693
Total	68,693

Child Care

This attribute captures the number of nationally accredited child-care centers within the local community: 2

Cost of Living

Cost of Living provides a relative measure of cost of living in the local community. General Schedule (GS) Locality pay provides a relative scale to compare local salaries with government salaries and Basic Allowance for Housing (BAH) is an indicator of the local rental market. In-state tuition is an indicator of the support provided by the state for active duty family members to participate in higher-level education opportunities. For median household income and house value, the basis of the data (either MSA or number of counties in the MHA or the county of the installation) is indicated.

Median Household Income	(US Avg $41,994)	$36,458	Basis: 1 of 1 county
Median House Value	(US Avg $119,600)	$94,700	
GS Locality Pay	("Rest of US" 10.9%)	10.9%	
O-3 with Dependents BAH Rate		$ 915	
In-state Tuition for Family Member		Yes	
In-state Tuition Continues if Member PCSs Out of State		No	

Education

This attribute defines the population in local school districts and identifies capacity. The pupil/teacher ratio, graduation rate, and composite SAT I/ACT scores provide a relative quality indicator of education. This attribute also attempts to give communities credit for the potential intellectual capital they provide.

NOTE: "MFR"--means a Memorandum For Record is on file at the installation/activity/agency to document problems in obtaining the required information. Reasons for not being able to obtain information may be that the school district refused to provide the information or the school district does not use or track the information. For

each entry, the number of school districts for which data are available of the total number of school districts reported, and the number of MFRs is indicated.

		Basis
School District(s) Capacity	11,548	6 of 6 districts
Students Enrolled	11,127	6 of 6 districts
Average Pupil/Teacher Ratio	18.2:1	6 of 6 districts
High School Students Enrolled	3,837	6 of 6 districts
Average High School Graduation Rate (US Avg 67.3%)	84.9%	6 of 6 districts
Average Composite SAT I Score (US Avg 1026)	1028	6 of 6 districts
Average ACT Score (US Avg 20.8)	23	6 of 6 districts
Available Graduate/PhD Programs	1	
Available Colleges and/or Universities	1	
Available Vocational and/or Technical Schools	1	

Employment

Unemployment and job growth rates provide an indicator of job availability in the local community. National rates from the Bureau of Labor Statistics are also provided. For each entry, the basis of the data (either MSA or number of counties in the MHA or the county of the installation) is indicated.

The unemployment rates for the last five years:

	1999	2000	2001	2002	2003
Local Data	2.7%	2.9%	3.8%	4.0%	4.0%
National	4.2%	4.0%	4.7%	5.8%	6.0%
Basis:	1 of 1 county	1 of 1 county	1 of 1 county	1 of 1 county	1 of 1 county

The annual job growth rate for the last five-years:

	1999	2000	2001	2002	2003
Local Data	2.8%	1.9%	.6%	-1.9%	- .1%
National	1.5%	2.4%	.03%	-.31%	.86%
Basis:	MSA	MSA	MSA	MSA	MSA

Housing

This attribute provides an indication of availability of housing, both sales and rental, in the local community. Note: According to the 2000 Census, Vacant Sale and Vacant Rental Units do not equal total Vacant Housing Units. Vacant housing units may also include units that are vacant but not on the market for sale or rent. For each entry, the basis of the data (either MSA or number of counties in the MHA or the county of the installation) is indicated.

Total Vacant Housing Units	1,447	Basis: MSA
Vacant Sale Units	245	
Vacant Rental Units	778	

Medical Providers

This attribute provides an indicator of availability of medical care for military and DoD civilians in the local community. The table reflects the raw number of physicians/beds and ratio of physicians/beds to population. The basis of the data (either MSA or number of counties in the MHA or the county of the installation) is indicated.

	# Physicians	# Beds	Population	
Local Community	234	450	68,693	Basis: 1 of 1 county
Ratio	1:294	1:153		
National Ratio (2003)	1:421.2	1:373.7		

Safety/Crime

The local community's Uniform Crime Reports (UCR) Index for 2002 per 100,000 people and the national UCR based on information from the Federal Bureau of Investigation (FBI) for 2002 is provided. The basis of the data (either MSA or state) is indicated.

Local UCR	4,602.4	Basis: state
National UCR	4,118.8	

Transportation

Distance to an airport shows convenience and availability of airline transportation. Public transportation shows potential for members and DoD civilians to use it to commute to/from work under normal circumstances and for leisure.

Distance from NAVRESCEN_CAPE_GIRARDEAU_MO to nearest commercial airport: 5.8 miles
Is NAVRESCEN_CAPE_GIRARDEAU_MO served by regularly scheduled public transportation? No

Utilities

This attribute identifies a local community's water and sewer systems' ability to receive 1,000 additional people.

Does the local community's water system have the ability to meet an expanded need of an additional 1,000 people moving in the local community? Yes

Does the local community's sewer system have the ability to meet an expanded need of an additional 1,000 people moving in the local community? Yes

NAVRESCEN_CEDAR_RAPIDS_IA, IA

Demographics

The following tables provide a short description of the area near the installation/activity. NAVRESCEN_CEDAR_RAPIDS_IA is within Cedar Rapids, IA, the nearest city with a population of 100,000 or more. The nearest metropolitan statistical area (MSA) is

MSA	Population
Cedar Rapids, IA MSA	191,701

The following entities comprise the military housing area (MHA):

County/City	Population
Linn	191701
Total	191,701

Child Care

This attribute captures the number of nationally accredited child-care centers within the local community: 35

Cost of Living

Cost of Living provides a relative measure of cost of living in the local community. General Schedule (GS) Locality pay provides a relative scale to compare local salaries with government salaries and Basic Allowance for Housing (BAH) is an indicator of the local rental market. In-state tuition is an indicator of the support provided by the state for active duty family members to participate in higher-level education opportunities. For median household income and house value, the basis of the data (either MSA or number of counties in the MHA or the county of the installation) is indicated.

Median Household Income	(US Avg $41,994)	$46,206	Basis: MSA
Median House Value	(US Avg $119,600)	$99,400	
GS Locality Pay	("Rest of US" 10.9%)	10.9%	
O-3 with Dependents BAH Rate		$1,043	
In-state Tuition for Family Member		Yes	
In-state Tuition Continues if Member PCSs Out of State		Yes	

Education

This attribute defines the population in local school districts and identifies capacity. The pupil/teacher ratio, graduation rate, and composite SAT I/ACT scores provide a relative quality indicator of education. This attribute also attempts to give communities credit for the potential intellectual capital they provide.

NOTE: "MFR"--means a Memorandum For Record is on file at the installation/activity/agency to document problems in obtaining the required information. Reasons for not being able to obtain information may be that the school district refused to provide the information or the school district does not use or track the information. For

each entry, the number of school districts for which data are available of the total number of school districts reported, and the number of MFRs is indicated.

		Basis
School District(s) Capacity	537	1 of 1 district
Students Enrolled	17,713	1 of 1 district
Average Pupil/Teacher Ratio	30.0:1	1 of 1 district
High School Students Enrolled	5,645	1 of 1 district
Average High School Graduation Rate (US Avg 67.3%)	85.6%	1 of 1 district
Average Composite SAT I Score (US Avg 1026)		0 of 1 district, 1 MFR
Average ACT Score (US Avg 20.8)	23	1 of 1 district
Available Graduate/PhD Programs	3	
Available Colleges and/or Universities	2	
Available Vocational and/or Technical Schools	3	

Employment

Unemployment and job growth rates provide an indicator of job availability in the local community. National rates from the Bureau of Labor Statistics are also provided. For each entry, the basis of the data (either MSA or number of counties in the MHA or the county of the installation) is indicated.

The unemployment rates for the last five years:

	1999	2000	2001	2002	2003
Local Data	1.8%	1.8%	2.8%	4.4%	4.7%
National	4.2%	4.0%	4.7%	5.8%	6.0%
Basis:	MSA	MSA	MSA	MSA	MSA

The annual job growth rate for the last five-years:

	1999	2000	2001	2002	2003
Local Data	2.3%	1.9%	- .7%	.7%	-3.4%
National	1.5%	2.4%	.03%	-.31%	.86%
Basis:	MSA	MSA	MSA	MSA	MSA

Housing

This attribute provides an indication of availability of housing, both sales and rental, in the local community. Note: According to the 2000 Census, Vacant Sale and Vacant Rental Units do not equal total Vacant Housing Units. Vacant housing units may also include units that are vacant but not on the market for sale or rent. For each entry, the basis of the data (either MSA or number of counties in the MHA or the county of the installation) is indicated.

Total Vacant Housing Units	3,798	Basis: MSA
Vacant Sale Units	936	

Vacant Rental Units	1,296	

Medical Providers

This attribute provides an indicator of availability of medical care for military and DoD civilians in the local community. The table reflects the raw number of physicians/beds and ratio of physicians/beds to population. The basis of the data (either MSA or number of counties in the MHA or the county of the installation) is indicated.

	# Physicians	# Beds	Population	
Local Community	380	729	191,701	Basis: MSA
Ratio	1:504	1:263		
National Ratio (2003)	1:421.2	1:373.7		

Safety/Crime

The local community's Uniform Crime Reports (UCR) Index for 2002 per 100,000 people and the national UCR based on information from the Federal Bureau of Investigation (FBI) for 2002 is provided. The basis of the data (either MSA or state) is indicated.

Local UCR	4,387.6	Basis: MSA
National UCR	4,118.8	

Transportation

Distance to an airport shows convenience and availability of airline transportation. Public transportation shows potential for members and DoD civilians to use it to commute to/from work under normal circumstances and for leisure.

Distance from NAVRESCEN_CEDAR_RAPIDS_IA to nearest commercial airport: 25.0 miles
Is NAVRESCEN_CEDAR_RAPIDS_IA served by regularly scheduled public transportation? No

Utilities

This attribute identifies a local community's water and sewer systems' ability to receive 1,000 additional people.

Does the local community's water system have the ability to meet an expanded need of an additional 1,000 people moving in the local community? Yes

Does the local community's sewer system have the ability to meet an expanded need of an additional 1,000 people moving in the local community? Yes

NAVRESCEN_CENTRAL_POINT_OR, OR

Demographics

The following tables provide a short description of the area near the installation/activity. NAVRESCEN_CENTRAL_POINT_OR is 165 miles from Eugene, OR, the nearest city with a population of 100,000 or more. The nearest metropolitan statistical area (MSA) is

MSA	Population
Medford-Ashland, OR MSA	181,269

The following entities comprise the military housing area (MHA):

County/City	Population
Jackson	181269
Total	181,269

Child Care

This attribute captures the number of nationally accredited child-care centers within the local community: 1

Cost of Living

Cost of Living provides a relative measure of cost of living in the local community. General Schedule (GS) Locality pay provides a relative scale to compare local salaries with government salaries and Basic Allowance for Housing (BAH) is an indicator of the local rental market. In-state tuition is an indicator of the support provided by the state for active duty family members to participate in higher-level education opportunities. For median household income and house value, the basis of the data (either MSA or number of counties in the MHA or the county of the installation) is indicated.

Median Household Income	(US Avg $41,994)	$36,461	Basis: MSA
Median House Value	(US Avg $119,600)	$140,000	
GS Locality Pay	("Rest of US" 10.9%)	10.9%	
O-3 with Dependents BAH Rate		$1,126	
In-state Tuition for Family Member		Yes	
In-state Tuition Continues if Member PCSs Out of State		Yes	

Education

This attribute defines the population in local school districts and identifies capacity. The pupil/teacher ratio, graduation rate, and composite SAT I/ACT scores provide a relative quality indicator of education. This attribute also attempts to give communities credit for the potential intellectual capital they provide.

NOTE: "MFR"--means a Memorandum For Record is on file at the installation/activity/agency to document problems in obtaining the required information. Reasons for not being able to obtain information may be that the school district refused to provide the information or the school district does not use or track the information. For

each entry, the number of school districts for which data are available of the total number of school districts reported, and the number of MFRs is indicated.

		Basis
School District(s) Capacity		0 of 1 district, 1 MFR
Students Enrolled	12,299	1 of 1 district
Average Pupil/Teacher Ratio	:1	0 of 1 district, 1 MFR
High School Students Enrolled		0 of 1 district, 1 MFR
Average High School Graduation Rate (US Avg 67.3%)		0 of 1 district, 1 MFR
Average Composite SAT I Score (US Avg 1026)		0 of 1 district, 1 MFR
Average ACT Score (US Avg 20.8)		0 of 1 district, 1 MFR
Available Graduate/PhD Programs	1	
Available Colleges and/or Universities	1	
Available Vocational and/or Technical Schools	16	

Employment

Unemployment and job growth rates provide an indicator of job availability in the local community. National rates from the Bureau of Labor Statistics are also provided. For each entry, the basis of the data (either MSA or number of counties in the MHA or the county of the installation) is indicated.

The unemployment rates for the last five years:

	1999	2000	2001	2002	2003
Local Data	6.7%	5.3%	6.3%	7.1%	7.3%
National	4.2%	4.0%	4.7%	5.8%	6.0%
Basis:	MSA	MSA	MSA	MSA	MSA

The annual job growth rate for the last five-years:

	1999	2000	2001	2002	2003
Local Data	.9%	4.7%	-1.5%	.9%	3.1%
National	1.5%	2.4%	.03%	-.31%	.86%
Basis:	MSA	MSA	MSA	MSA	MSA

Housing

This attribute provides an indication of availability of housing, both sales and rental, in the local community. Note: According to the 2000 Census, Vacant Sale and Vacant Rental Units do not equal total Vacant Housing Units. Vacant housing units may also include units that are vacant but not on the market for sale or rent. For each entry, the basis of the data (either MSA or number of counties in the MHA or the county of the installation) is indicated.

Total Vacant Housing Units	4,205	Basis: MSA
Vacant Sale Units	954	
Vacant Rental Units	1,343	

Medical Providers

This attribute provides an indicator of availability of medical care for military and DoD civilians in the local community. The table reflects the raw number of physicians/beds and ratio of physicians/beds to population. The basis of the data (either MSA or number of counties in the MHA or the county of the installation) is indicated.

	# Physicians	# Beds	Population	
Local Community	430	429	181,269	Basis: MSA
Ratio	1:422	1:423		
National Ratio (2003)	1:421.2	1:373.7		

Safety/Crime

The local community's Uniform Crime Reports (UCR) Index for 2002 per 100,000 people and the national UCR based on information from the Federal Bureau of Investigation (FBI) for 2002 is provided. The basis of the data (either MSA or state) is indicated.

Local UCR	4,474.9	Basis: MSA
National UCR	4,118.8	

Transportation

Distance to an airport shows convenience and availability of airline transportation. Public transportation shows potential for members and DoD civilians to use it to commute to/from work under normal circumstances and for leisure.

Distance from NAVRESCEN_CENTRAL_POINT_OR to nearest commercial airport: 6.2 miles
Is NAVRESCEN_CENTRAL_POINT_OR served by regularly scheduled public transportation? Yes

Utilities

This attribute identifies a local community's water and sewer systems' ability to receive 1,000 additional people.

Does the local community's water system have the ability to meet an expanded need of an additional 1,000 people moving in the local community? Yes

Does the local community's sewer system have the ability to meet an expanded need of an additional 1,000 people moving in the local community? Yes

NAVRESCEN_CHEYENNE_WY, WY

Demographics

The following tables provide a short description of the area near the installation/activity. NAVRESCEN_CHEYENNE_WY is 182 miles from Fort Carson, CO, the nearest city with a population of 100,000 or more. The nearest metropolitan statistical area (MSA) is

MSA	Population
Cheyenne, WY MSA	81,607

The following entities comprise the military housing area (MHA):

County/City	Population
Laramie	81607
Total	81,607

Child Care

This attribute captures the number of nationally accredited child-care centers within the local community: 1

Cost of Living

Cost of Living provides a relative measure of cost of living in the local community. General Schedule (GS) Locality pay provides a relative scale to compare local salaries with government salaries and Basic Allowance for Housing (BAH) is an indicator of the local rental market. In-state tuition is an indicator of the support provided by the state for active duty family members to participate in higher-level education opportunities. For median household income and house value, the basis of the data (either MSA or number of counties in the MHA or the county of the installation) is indicated.

Median Household Income	(US Avg $41,994)	$39,607	Basis: MSA
Median House Value	(US Avg $119,600)	$106,400	
GS Locality Pay	("Rest of US" 10.9%)	10.9%	
O-3 with Dependents BAH Rate		$1,160	
In-state Tuition for Family Member		Yes	
In-state Tuition Continues if Member PCSs Out of State		Yes	

Education

This attribute defines the population in local school districts and identifies capacity. The pupil/teacher ratio, graduation rate, and composite SAT I/ACT scores provide a relative quality indicator of education. This attribute also attempts to give communities credit for the potential intellectual capital they provide.

NOTE: "MFR"--means a Memorandum For Record is on file at the installation/activity/agency to document problems in obtaining the required information. Reasons for not being able to obtain information may be that the school district refused to provide the information or the school district does not use or track the information. For

each entry, the number of school districts for which data are available of the total number of school districts reported, and the number of MFRs is indicated.

		Basis
School District(s) Capacity	300	1 of 1 district
Students Enrolled	218	1 of 1 district
Average Pupil/Teacher Ratio	12.1:1	1 of 1 district
High School Students Enrolled	218	1 of 1 district
Average High School Graduation Rate (US Avg 67.3%)	97.0%	1 of 1 district
Average Composite SAT I Score (US Avg 1026)	565	1 of 1 district
Average ACT Score (US Avg 20.8)	23	1 of 1 district
Available Graduate/PhD Programs	0	
Available Colleges and/or Universities	1	
Available Vocational and/or Technical Schools	1	

Employment

Unemployment and job growth rates provide an indicator of job availability in the local community. National rates from the Bureau of Labor Statistics are also provided. For each entry, the basis of the data (either MSA or number of counties in the MHA or the county of the installation) is indicated.

The unemployment rates for the last five years:

	1999	2000	2001	2002	2003
Local Data	3.5%	2.9%	3.6%	3.8%	4.1%
National	4.2%	4.0%	4.7%	5.8%	6.0%
Basis:	MSA	MSA	MSA	MSA	MSA

The annual job growth rate for the last five-years:

	1999	2000	2001	2002	2003
Local Data	2.2%	4.0%	.5%	.8%	3.6%
National	1.5%	2.4%	.03%	-.31%	.86%
Basis:	MSA	MSA	MSA	MSA	MSA

Housing

This attribute provides an indication of availability of housing, both sales and rental, in the local community. Note: According to the 2000 Census, Vacant Sale and Vacant Rental Units do not equal total Vacant Housing Units. Vacant housing units may also include units that are vacant but not on the market for sale or rent. For each entry, the basis of the data (either MSA or number of counties in the MHA or the county of the installation) is indicated.

Total Vacant Housing Units	2,286	Basis: MSA
Vacant Sale Units	379	
Vacant Rental Units	862	

Medical Providers

This attribute provides an indicator of availability of medical care for military and DoD civilians in the local community. The table reflects the raw number of physicians/beds and ratio of physicians/beds to population. The basis of the data (either MSA or number of counties in the MHA or the county of the installation) is indicated.

	# Physicians	# Beds	Population	
Local Community	178	195	81,607	Basis: MSA
Ratio	1:458	1:418		
National Ratio (2003)	1:421.2	1:373.7		

Safety/Crime

The local community's Uniform Crime Reports (UCR) Index for 2002 per 100,000 people and the national UCR based on information from the Federal Bureau of Investigation (FBI) for 2002 is provided. The basis of the data (either MSA or state) is indicated.

Local UCR	3,962.7	Basis: MSA
National UCR	4,118.8	

Transportation

Distance to an airport shows convenience and availability of airline transportation. Public transportation shows potential for members and DoD civilians to use it to commute to/from work under normal circumstances and for leisure.

Distance from NAVRESCEN_CHEYENNE_WY to nearest commercial airport: 2.0 miles
Is NAVRESCEN_CHEYENNE_WY served by regularly scheduled public transportation? Yes

Utilities

This attribute identifies a local community's water and sewer systems' ability to receive 1,000 additional people.

Does the local community's water system have the ability to meet an expanded need of an additional 1,000 people moving in the local community? Yes

Does the local community's sewer system have the ability to meet an expanded need of an additional 1,000 people moving in the local community? Yes

NAVRESCEN_CLEVELAND_OH, OH

Demographics

The following tables provide a short description of the area near the installation/activity. NAVRESCEN_CLEVELAND_OH is within Cleveland, OH, the nearest city with a population of 100,000 or more. The nearest metropolitan statistical area (MSA) is

MSA	Population
Cleveland-Lorain-Elyria, OH PMSA	2,250,871

The following entities comprise the military housing area (MHA):

County/City	Population
Cuyahoga	1393978
Geauga	90895
Lake	227511
Lorain	284664
Total	1,997,048

Child Care

This attribute captures the number of nationally accredited child-care centers within the local community: 58

Cost of Living

Cost of Living provides a relative measure of cost of living in the local community. General Schedule (GS) Locality pay provides a relative scale to compare local salaries with government salaries and Basic Allowance for Housing (BAH) is an indicator of the local rental market. In-state tuition is an indicator of the support provided by the state for active duty family members to participate in higher-level education opportunities. For median household income and house value, the basis of the data (either MSA or number of counties in the MHA or the county of the installation) is indicated.

Median Household Income	(US Avg $41,994)	$30,909	Basis: MSA
Median House Value	(US Avg $119,600)	$156,313	
GS Locality Pay	("Rest of US" 10.9%)	13.1%	
O-3 with Dependents BAH Rate		$1,088	
In-state Tuition for Family Member		Yes	
In-state Tuition Continues if Member PCSs Out of State		Yes	

Education

This attribute defines the population in local school districts and identifies capacity. The pupil/teacher ratio, graduation rate, and composite SAT I/ACT scores provide a relative quality indicator of education. This attribute also attempts to give communities credit for the potential intellectual capital they provide.

NOTE: "MFR"--means a Memorandum For Record is on file at the installation/activity/agency to document problems in obtaining the required information. Reasons for not being able to obtain information may be that the school district refused to provide the information or the school district does not use or track the information. For each entry, the number of school districts for which data are available of the total number of school districts reported, and the number of MFRs is indicated.

		Basis
School District(s) Capacity	124,507	7 of 7 districts
Students Enrolled	114,386	7 of 7 districts
Average Pupil/Teacher Ratio	12.8:1	7 of 7 districts
High School Students Enrolled	31,591	7 of 7 districts
Average High School Graduation Rate (US Avg 67.3%)	60.9%	7 of 7 districts
Average Composite SAT I Score (US Avg 1026)	1050	7 of 7 districts
Average ACT Score (US Avg 20.8)	21	7 of 7 districts
Available Graduate/PhD Programs	12	
Available Colleges and/or Universities	48	
Available Vocational and/or Technical Schools	45	

Employment

Unemployment and job growth rates provide an indicator of job availability in the local community. National rates from the Bureau of Labor Statistics are also provided. For each entry, the basis of the data (either MSA or number of counties in the MHA or the county of the installation) is indicated.

The unemployment rates for the last five years:

	1999	2000	2001	2002	2003
Local Data	4.5%	4.4%	4.6%	6.6%	6.7%
National	4.2%	4.0%	4.7%	5.8%	6.0%
Basis:	MSA	MSA	MSA	MSA	MSA

The annual job growth rate for the last five-years:

	1999	2000	2001	2002	2003
Local Data	.8%	.0%	.5%	-3.1%	1.1%
National	1.5%	2.4%	.03%	-.31%	.86%
Basis:	MSA	MSA	MSA	MSA	MSA

Housing

This attribute provides an indication of availability of housing, both sales and rental, in the local community. Note: According to the 2000 Census, Vacant Sale and Vacant Rental Units do not equal total Vacant Housing Units. Vacant housing units may also include units that are vacant but not on the market for sale or rent. For each entry, the basis of the data (either MSA or number of counties in the MHA or the county of the installation) is indicated.

Total Vacant Housing Units	62,586	Basis: MSA
Vacant Sale Units	10,688	
Vacant Rental Units	27,284	

Medical Providers

This attribute provides an indicator of availability of medical care for military and DoD civilians in the local community. The table reflects the raw number of physicians/beds and ratio of physicians/beds to population. The basis of the data (either MSA or number of counties in the MHA or the county of the installation) is indicated.

	# Physicians	# Beds	Population	
Local Community	7,592	7,798	2,250,871	Basis: MSA
Ratio	1:296	1:289		
National Ratio (2003)	1:421.2	1:373.7		

Safety/Crime

The local community's Uniform Crime Reports (UCR) Index for 2002 per 100,000 people and the national UCR based on information from the Federal Bureau of Investigation (FBI) for 2002 is provided. The basis of the data (either MSA or state) is indicated.

Local UCR	6,900.2	Basis: MSA
National UCR	4,118.8	

Transportation

Distance to an airport shows convenience and availability of airline transportation. Public transportation shows potential for members and DoD civilians to use it to commute to/from work under normal circumstances and for leisure.

Distance from NAVRESCEN_CLEVELAND_OH to nearest commercial airport: 12.4 miles
Is NAVRESCEN_CLEVELAND_OH served by regularly scheduled public transportation? Yes

Utilities

This attribute identifies a local community's water and sewer systems' ability to receive 1,000 additional people.

Does the local community's water system have the ability to meet an expanded need of an additional 1,000 people moving in the local community? Yes

Does the local community's sewer system have the ability to meet an expanded need of an additional 1,000 people moving in the local community? Yes

NAVRESCEN_COLUMBUS_GA, GA

Demographics

The following tables provide a short description of the area near the installation/activity. NAVRESCEN_COLUMBUS_GA is within Columbus, GA, the nearest city with a population of 100,000 or more. The nearest metropolitan statistical area (MSA) is

MSA	Population
Columbus, GA-AL MSA	274,624

The following entities comprise the military housing area (MHA):

County/City	Population
Chattahoochee	14882
Harris	23695
Muscogee	186291
Russell	49756
Total	274,624

Child Care

This attribute captures the number of nationally accredited child-care centers within the local community: 9

Cost of Living

Cost of Living provides a relative measure of cost of living in the local community. General Schedule (GS) Locality pay provides a relative scale to compare local salaries with government salaries and Basic Allowance for Housing (BAH) is an indicator of the local rental market. In-state tuition is an indicator of the support provided by the state for active duty family members to participate in higher-level education opportunities. For median household income and house value, the basis of the data (either MSA or number of counties in the MHA or the county of the installation) is indicated.

Median Household Income	(US Avg $41,994)	$34,798	Basis: MSA
Median House Value	(US Avg $119,600)	$84,000	
GS Locality Pay	("Rest of US" 10.9%)	10.9%	
O-3 with Dependents BAH Rate		$1,152	
In-state Tuition for Family Member		Yes	
In-state Tuition Continues if Member PCSs Out of State		Yes	

Education

This attribute defines the population in local school districts and identifies capacity. The pupil/teacher ratio, graduation rate, and composite SAT I/ACT scores provide a relative quality indicator of education. This attribute also attempts to give communities credit for the potential intellectual capital they provide.

NOTE: "MFR"--means a Memorandum For Record is on file at the installation/activity/agency to document problems in obtaining the required information. Reasons for not being able to obtain information may be that the school district refused to provide the information or the school district does not use or track the information. For each entry, the number of school districts for which data are available of the total number of school districts reported, and the number of MFRs is indicated.

		Basis
School District(s) Capacity	35,000	1 of 1 district
Students Enrolled	32,910	1 of 1 district
Average Pupil/Teacher Ratio	15.5:1	1 of 1 district
High School Students Enrolled	9,390	1 of 1 district
Average High School Graduation Rate (US Avg 67.3%)	78.9%	1 of 1 district
Average Composite SAT I Score (US Avg 1026)	924	1 of 1 district
Average ACT Score (US Avg 20.8)	17	1 of 1 district
Available Graduate/PhD Programs	2	
Available Colleges and/or Universities	5	
Available Vocational and/or Technical Schools	1	

Employment

Unemployment and job growth rates provide an indicator of job availability in the local community. National rates from the Bureau of Labor Statistics are also provided. For each entry, the basis of the data (either MSA or number of counties in the MHA or the county of the installation) is indicated.

The unemployment rates for the last five years:

	1999	2000	2001	2002	2003
Local Data	5.1%	4.7%	4.8%	5.5%	5.4%
National	4.2%	4.0%	4.7%	5.8%	6.0%
Basis:	MSA	MSA	MSA	MSA	MSA

The annual job growth rate for the last five-years:

	1999	2000	2001	2002	2003
Local Data	.6%	.6%	-3.0%	.2%	3.9%
National	1.5%	2.4%	.03%	-.31%	.86%
Basis:	MSA	MSA	MSA	MSA	MSA

Housing

This attribute provides an indication of availability of housing, both sales and rental, in the local community. Note: According to the 2000 Census, Vacant Sale and Vacant Rental Units do not equal total Vacant Housing Units. Vacant housing units may also include units that are vacant but not on the market for sale or rent. For each entry, the basis of the data (either MSA or number of counties in the MHA or the county of the installation) is indicated.

Total Vacant Housing Units	11,303	Basis: MSA
Vacant Sale Units	1,662	
Vacant Rental Units	5,200	

Medical Providers

This attribute provides an indicator of availability of medical care for military and DoD civilians in the local community. The table reflects the raw number of physicians/beds and ratio of physicians/beds to population. The basis of the data (either MSA or number of counties in the MHA or the county of the installation) is indicated.

	# Physicians	# Beds	Population	
Local Community	542	973	274,624	Basis: MSA
Ratio	1:507	1:282		
National Ratio (2003)	1:421.2	1:373.7		

Safety/Crime

The local community's Uniform Crime Reports (UCR) Index for 2002 per 100,000 people and the national UCR based on information from the Federal Bureau of Investigation (FBI) for 2002 is provided. The basis of the data (either MSA or state) is indicated.

Local UCR	5,041.8	Basis: MSA
National UCR	4,118.8	

Transportation

Distance to an airport shows convenience and availability of airline transportation. Public transportation shows potential for members and DoD civilians to use it to commute to/from work under normal circumstances and for leisure.

Distance from NAVRESCEN_COLUMBUS_GA to nearest commercial airport: 6.4 miles
Is NAVRESCEN_COLUMBUS_GA served by regularly scheduled public transportation? No

Utilities

This attribute identifies a local community's water and sewer systems' ability to receive 1,000 additional people.

Does the local community's water system have the ability to meet an expanded need of an additional 1,000 people moving in the local community? Yes

Does the local community's sewer system have the ability to meet an expanded need of an additional 1,000 people moving in the local community? Yes

NAVRESCEN_DECATUR_IL, IL

Demographics

The following tables provide a short description of the area near the installation/activity. NAVRESCEN_DECATUR_IL is 36 miles from Springfield, IL, the nearest city with a population of 100,000 or more. The nearest metropolitan statistical area (MSA) is

MSA	Population
Decatur, IL MSA	114,706

The following entities comprise the military housing area (MHA):

County/City	Population
Christian	35372
Logan	31183
Macon	114706
Sangamon	188951
Total	370,212

Child Care

This attribute captures the number of nationally accredited child-care centers within the local community: 4

Cost of Living

Cost of Living provides a relative measure of cost of living in the local community. General Schedule (GS) Locality pay provides a relative scale to compare local salaries with government salaries and Basic Allowance for Housing (BAH) is an indicator of the local rental market. In-state tuition is an indicator of the support provided by the state for active duty family members to participate in higher-level education opportunities. For median household income and house value, the basis of the data (either MSA or number of counties in the MHA or the county of the installation) is indicated.

Median Household Income	(US Avg $41,994)	$37,859	Basis: MSA
Median House Value	(US Avg $119,600)	$69,800	
GS Locality Pay	("Rest of US" 10.9%)	10.9%	
O-3 with Dependents BAH Rate		$ 970	
In-state Tuition for Family Member		Yes	
In-state Tuition Continues if Member PCSs Out of State		No	

Education

This attribute defines the population in local school districts and identifies capacity. The pupil/teacher ratio, graduation rate, and composite SAT I/ACT scores provide a relative quality indicator of education. This attribute also attempts to give communities credit for the potential intellectual capital they provide.

NOTE: "MFR"--means a Memorandum For Record is on file at the installation/activity/agency to document problems in obtaining the required information. Reasons for not being able to obtain information may be that the school district refused to provide the information or the school district does not use or track the information. For each entry, the number of school districts for which data are available of the total number of school districts reported, and the number of MFRs is indicated.

		Basis
School District(s) Capacity	20,959	8 of 8 districts
Students Enrolled	17,747	8 of 8 districts
Average Pupil/Teacher Ratio	19.5:1	8 of 8 districts
High School Students Enrolled	4,874	8 of 8 districts
Average High School Graduation Rate (US Avg 67.3%)	86.5%	8 of 8 districts
Average Composite SAT I Score (US Avg 1026)		0 of 8 districts, 8 MFRs
Average ACT Score (US Avg 20.8)	20	8 of 8 districts
Available Graduate/PhD Programs	1	
Available Colleges and/or Universities	2	
Available Vocational and/or Technical Schools	1	

Employment

Unemployment and job growth rates provide an indicator of job availability in the local community. National rates from the Bureau of Labor Statistics are also provided. For each entry, the basis of the data (either MSA or number of counties in the MHA or the county of the installation) is indicated.

The unemployment rates for the last five years:

	1999	2000	2001	2002	2003
Local Data	4.8%	5.0%	6.3%	8.2%	7.4%
National	4.2%	4.0%	4.7%	5.8%	6.0%
Basis:	MSA	MSA	MSA	MSA	MSA

The annual job growth rate for the last five-years:

	1999	2000	2001	2002	2003
Local Data	5.5%	-1.1%	-5.7%	-4.7%	-1.3%
National	1.5%	2.4%	.03%	-.31%	.86%
Basis:	MSA	MSA	MSA	MSA	MSA

Housing

This attribute provides an indication of availability of housing, both sales and rental, in the local community. Note: According to the 2000 Census, Vacant Sale and Vacant Rental Units do not equal total Vacant Housing Units. Vacant housing units may also include units that are vacant but not on the market for sale or rent. For each entry, the basis of the data (either MSA or number of counties in the MHA or the county of the installation) is indicated.

Total Vacant Housing Units	3,680	Basis: MSA
Vacant Sale Units	644	
Vacant Rental Units	1,687	

Medical Providers

This attribute provides an indicator of availability of medical care for military and DoD civilians in the local community. The table reflects the raw number of physicians/beds and ratio of physicians/beds to population. The basis of the data (either MSA or number of counties in the MHA or the county of the installation) is indicated.

	# Physicians	# Beds	Population	
Local Community	229	434	114,706	Basis: MSA
Ratio	1:501	1:264		
National Ratio (2003)	1:421.2	1:373.7		

Safety/Crime

The local community's Uniform Crime Reports (UCR) Index for 2002 per 100,000 people and the national UCR based on information from the Federal Bureau of Investigation (FBI) for 2002 is provided. The basis of the data (either MSA or state) is indicated.

Local UCR	3,610.4	Basis: MSA
National UCR	4,118.8	

Transportation

Distance to an airport shows convenience and availability of airline transportation. Public transportation shows potential for members and DoD civilians to use it to commute to/from work under normal circumstances and for leisure.

Distance from NAVRESCEN_DECATUR_IL to nearest commercial airport: 8.0 miles
Is NAVRESCEN_DECATUR_IL served by regularly scheduled public transportation? Yes

Utilities

This attribute identifies a local community's water and sewer systems' ability to receive 1,000 additional people.

Does the local community's water system have the ability to meet an expanded need of an additional 1,000 people moving in the local community? Yes

Does the local community's sewer system have the ability to meet an expanded need of an additional 1,000 people moving in the local community? Yes

NAVRESCEN_DUBUQUE_IA, IA

Demographics

The following tables provide a short description of the area near the installation/activity. NAVRESCEN_DUBUQUE_IA is 92.5 miles from Rockford, IL, the nearest city with a population of 100,000 or more. The nearest metropolitan statistical area (MSA) is

MSA	Population
Dubuque, IA MSA	89,143

The following entities comprise the military housing area (MHA):

County/City	Population
Dubuque	89143
Total	89,143

Child Care

This attribute captures the number of nationally accredited child-care centers within the local community: 2

Cost of Living

Cost of Living provides a relative measure of cost of living in the local community. General Schedule (GS) Locality pay provides a relative scale to compare local salaries with government salaries and Basic Allowance for Housing (BAH) is an indicator of the local rental market. In-state tuition is an indicator of the support provided by the state for active duty family members to participate in higher-level education opportunities. For median household income and house value, the basis of the data (either MSA or number of counties in the MHA or the county of the installation) is indicated.

Median Household Income	(US Avg $41,994)	$39,582	Basis: MSA
Median House Value	(US Avg $119,600)	$93,300	
GS Locality Pay	("Rest of US" 10.9%)	10.9%	
O-3 with Dependents BAH Rate		$ 834	
In-state Tuition for Family Member		Yes	
In-state Tuition Continues if Member PCSs Out of State		Yes	

Education

This attribute defines the population in local school districts and identifies capacity. The pupil/teacher ratio, graduation rate, and composite SAT I/ACT scores provide a relative quality indicator of education. This attribute also attempts to give communities credit for the potential intellectual capital they provide.

NOTE: "MFR"--means a Memorandum For Record is on file at the installation/activity/agency to document problems in obtaining the required information. Reasons for not being able to obtain information may be that the school district refused to provide the information or the school district does not use or track the information. For

each entry, the number of school districts for which data are available of the total number of school districts reported, and the number of MFRs is indicated.

		Basis
School District(s) Capacity	10,000	1 of 1 district
Students Enrolled	9,932	1 of 1 district
Average Pupil/Teacher Ratio	13.7:1	1 of 1 district
High School Students Enrolled	3,302	1 of 1 district
Average High School Graduation Rate (US Avg 67.3%)	86.4%	1 of 1 district
Average Composite SAT I Score (US Avg 1026)	1196	1 of 1 district
Average ACT Score (US Avg 20.8)	22	1 of 1 district
Available Graduate/PhD Programs	4	
Available Colleges and/or Universities	9	
Available Vocational and/or Technical Schools	3	

Employment

Unemployment and job growth rates provide an indicator of job availability in the local community. National rates from the Bureau of Labor Statistics are also provided. For each entry, the basis of the data (either MSA or number of counties in the MHA or the county of the installation) is indicated.

The unemployment rates for the last five years:

	1999	2000	2001	2002	2003
Local Data	2.7%	3.3%	4.2%	3.8%	4.0%
National	4.2%	4.0%	4.7%	5.8%	6.0%
Basis:	MSA	MSA	MSA	MSA	MSA

The annual job growth rate for the last five-years:

	1999	2000	2001	2002	2003
Local Data	.3%	-1.3%	- .1%	2.6%	-1.4%
National	1.5%	2.4%	.03%	-.31%	.86%
Basis:	MSA	MSA	MSA	MSA	MSA

Housing

This attribute provides an indication of availability of housing, both sales and rental, in the local community. Note: According to the 2000 Census, Vacant Sale and Vacant Rental Units do not equal total Vacant Housing Units. Vacant housing units may also include units that are vacant but not on the market for sale or rent. For each entry, the basis of the data (either MSA or number of counties in the MHA or the county of the installation) is indicated.

Total Vacant Housing Units	1,815	Basis: MSA
Vacant Sale Units	386	
Vacant Rental Units	858	

Medical Providers

This attribute provides an indicator of availability of medical care for military and DoD civilians in the local community. The table reflects the raw number of physicians/beds and ratio of physicians/beds to population. The basis of the data (either MSA or number of counties in the MHA or the county of the installation) is indicated.

	# Physicians	# Beds	Population	
Local Community	211	509	89,143	Basis: MSA
Ratio	1:422	1:175		
National Ratio (2003)	1:421.2	1:373.7		

Safety/Crime

The local community's Uniform Crime Reports (UCR) Index for 2002 per 100,000 people and the national UCR based on information from the Federal Bureau of Investigation (FBI) for 2002 is provided. The basis of the data (either MSA or state) is indicated.

Local UCR	2,705.1	Basis: MSA
National UCR	4,118.8	

Transportation

Distance to an airport shows convenience and availability of airline transportation. Public transportation shows potential for members and DoD civilians to use it to commute to/from work under normal circumstances and for leisure.

Distance from NAVRESCEN_DUBUQUE_IA to nearest commercial airport: .3 miles
Is NAVRESCEN_DUBUQUE_IA served by regularly scheduled public transportation? No

Utilities

This attribute identifies a local community's water and sewer systems' ability to receive 1,000 additional people.

Does the local community's water system have the ability to meet an expanded need of an additional 1,000 people moving in the local community? Yes

Does the local community's sewer system have the ability to meet an expanded need of an additional 1,000 people moving in the local community? Yes

NAVRESCEN_DULUTH_MN, MN

Demographics

The following tables provide a short description of the area near the installation/activity. NAVRESCEN_DULUTH_MN is 165 miles from Minneapolis, MN, the nearest city with a population of 100,000 or more. The nearest metropolitan statistical area (MSA) is

MSA	Population
Duluth-Superior, MN-WI MSA	243,815

The following entities comprise the military housing area (MHA):

County/City	Population
Carlton	31671
Douglas	43287
St. Louis	200528
Total	275,486

Child Care

This attribute captures the number of nationally accredited child-care centers within the local community: 4

Cost of Living

Cost of Living provides a relative measure of cost of living in the local community. General Schedule (GS) Locality pay provides a relative scale to compare local salaries with government salaries and Basic Allowance for Housing (BAH) is an indicator of the local rental market. In-state tuition is an indicator of the support provided by the state for active duty family members to participate in higher-level education opportunities. For median household income and house value, the basis of the data (either MSA or number of counties in the MHA or the county of the installation) is indicated.

Median Household Income	(US Avg $41,994)	$36,081	Basis: MSA
Median House Value	(US Avg $119,600)	$63,136	
GS Locality Pay	("Rest of US" 10.9%)	10.9%	
O-3 with Dependents BAH Rate		$1,085	
In-state Tuition for Family Member		Yes	
In-state Tuition Continues if Member PCSs Out of State		No	

Education

This attribute defines the population in local school districts and identifies capacity. The pupil/teacher ratio, graduation rate, and composite SAT I/ACT scores provide a relative quality indicator of education. This attribute also attempts to give communities credit for the potential intellectual capital they provide.

NOTE: "MFR"--means a Memorandum For Record is on file at the installation/activity/agency to document problems in obtaining the required information. Reasons for not being able to obtain information may be that the

school district refused to provide the information or the school district does not use or track the information. For each entry, the number of school districts for which data are available of the total number of school districts reported, and the number of MFRs is indicated.

		Basis
School District(s) Capacity	75	1 of 17 districts, 16 MFRs
Students Enrolled	10,997	17 of 17 districts
Average Pupil/Teacher Ratio	18.8:1	1 of 17 districts, 16 MFRs
High School Students Enrolled	591	3 of 17 districts, 14 MFRs
Average High School Graduation Rate (US Avg 67.3%)	82.9%	3 of 17 districts, 14 MFRs
Average Composite SAT I Score (US Avg 1026)		0 of 17 districts, 17 MFRs
Average ACT Score (US Avg 20.8)	22	3 of 17 districts, 14 MFRs
Available Graduate/PhD Programs	2	
Available Colleges and/or Universities	2	
Available Vocational and/or Technical Schools	1	

Employment

Unemployment and job growth rates provide an indicator of job availability in the local community. National rates from the Bureau of Labor Statistics are also provided. For each entry, the basis of the data (either MSA or number of counties in the MHA or the county of the installation) is indicated.

The unemployment rates for the last five years:

	1999	2000	2001	2002	2003
Local Data	4.1%	4.5%	5.4%	5.2%	5.7%
National	4.2%	4.0%	4.7%	5.8%	6.0%
Basis:	MSA	MSA	MSA	MSA	MSA

The annual job growth rate for the last five-years:

	1999	2000	2001	2002	2003
Local Data	-1.0%	.8%	2.1%	.3%	.0%
National	1.5%	2.4%	.03%	-.31%	.86%
Basis:	MSA	MSA	MSA	MSA	MSA

Housing

This attribute provides an indication of availability of housing, both sales and rental, in the local community. Note: According to the 2000 Census, Vacant Sale and Vacant Rental Units do not equal total Vacant Housing Units. Vacant housing units may also include units that are vacant but not on the market for sale or rent. For

each entry, the basis of the data (either MSA or number of counties in the MHA or the county of the installation) is indicated.

Total Vacant Housing Units	15,729	Basis: MSA
Vacant Sale Units	1,014	
Vacant Rental Units	1,659	

Medical Providers

This attribute provides an indicator of availability of medical care for military and DoD civilians in the local community. The table reflects the raw number of physicians/beds and ratio of physicians/beds to population. The basis of the data (either MSA or number of counties in the MHA or the county of the installation) is indicated.

	# Physicians	# Beds	Population	
Local Community	622	1,260	243,815	Basis: MSA
Ratio	1:392	1:194		
National Ratio (2003)	1:421.2	1:373.7		

Safety/Crime

The local community's Uniform Crime Reports (UCR) Index for 2002 per 100,000 people and the national UCR based on information from the Federal Bureau of Investigation (FBI) for 2002 is provided. The basis of the data (either MSA or state) is indicated.

Local UCR	4,241.4	Basis: MSA
National UCR	4,118.8	

Transportation

Distance to an airport shows convenience and availability of airline transportation. Public transportation shows potential for members and DoD civilians to use it to commute to/from work under normal circumstances and for leisure.

Distance from NAVRESCEN_DULUTH_MN to nearest commercial airport: 4.0 miles
Is NAVRESCEN_DULUTH_MN served by regularly scheduled public transportation? Yes

Utilities

This attribute identifies a local community's water and sewer systems' ability to receive 1,000 additional people.

Does the local community's water system have the ability to meet an expanded need of an additional 1,000 people moving in the local community? Yes

Does the local community's sewer system have the ability to meet an expanded need of an additional 1,000 people moving in the local community? Yes

NAVRESCEN_EVANSVILLE_IN, IN

Demographics

The following tables provide a short description of the area near the installation/activity. NAVRESCEN_EVANSVILLE_IN is 115.1 miles from Louisville, KY, the nearest city with a population of 100,000 or more. The nearest metropolitan statistical area (MSA) is

MSA	Population
Evansville-Henderson, IN-KY MSA	296,195

The following entities comprise the military housing area (MHA):

County/City	Population
Henderson	44829
Vanderburgh	171922
Warrick	52383
Total	269,134

Child Care

This attribute captures the number of nationally accredited child-care centers within the local community: 6

Cost of Living

Cost of Living provides a relative measure of cost of living in the local community. General Schedule (GS) Locality pay provides a relative scale to compare local salaries with government salaries and Basic Allowance for Housing (BAH) is an indicator of the local rental market. In-state tuition is an indicator of the support provided by the state for active duty family members to participate in higher-level education opportunities. For median household income and house value, the basis of the data (either MSA or number of counties in the MHA or the county of the installation) is indicated.

Median Household Income	(US Avg $41,994)	$39,307	Basis: MSA
Median House Value	(US Avg $119,600)	$86,100	
GS Locality Pay	("Rest of US" 10.9%)	10.9%	
O-3 with Dependents BAH Rate		$1,014	
In-state Tuition for Family Member		No	
In-state Tuition Continues if Member PCSs Out of State		No	

Education

This attribute defines the population in local school districts and identifies capacity. The pupil/teacher ratio, graduation rate, and composite SAT I/ACT scores provide a relative quality indicator of education. This attribute also attempts to give communities credit for the potential intellectual capital they provide.

NOTE: "MFR"--means a Memorandum For Record is on file at the installation/activity/agency to document problems in obtaining the required information. Reasons for not being able to obtain information may be that the

school district refused to provide the information or the school district does not use or track the information. For each entry, the number of school districts for which data are available of the total number of school districts reported, and the number of MFRs is indicated.

		Basis
School District(s) Capacity	38,361	3 of 3 districts
Students Enrolled	38,942	3 of 3 districts
Average Pupil/Teacher Ratio	16.1:1	3 of 3 districts
High School Students Enrolled	11,936	3 of 3 districts
Average High School Graduation Rate (US Avg 67.3%)	92.1%	3 of 3 districts
Average Composite SAT I Score (US Avg 1026)	1036	3 of 3 districts
Average ACT Score (US Avg 20.8)	20	3 of 3 districts
Available Graduate/PhD Programs	3	
Available Colleges and/or Universities	4	
Available Vocational and/or Technical Schools	3	

Employment

Unemployment and job growth rates provide an indicator of job availability in the local community. National rates from the Bureau of Labor Statistics are also provided. For each entry, the basis of the data (either MSA or number of counties in the MHA or the county of the installation) is indicated.

The unemployment rates for the last five years:

	1999	2000	2001	2002	2003
Local Data	3.2%	3.4%	3.7%	4.2%	4.3%
National	4.2%	4.0%	4.7%	5.8%	6.0%
Basis:	MSA	MSA	MSA	MSA	MSA

The annual job growth rate for the last five-years:

	1999	2000	2001	2002	2003
Local Data	1.2%	- .2%	2.1%	.9%	.4%
National	1.5%	2.4%	.03%	-.31%	.86%
Basis:	MSA	MSA	MSA	MSA	MSA

Housing

This attribute provides an indication of availability of housing, both sales and rental, in the local community. Note: According to the 2000 Census, Vacant Sale and Vacant Rental Units do not equal total Vacant Housing Units. Vacant housing units may also include units that are vacant but not on the market for sale or rent. For each entry, the basis of the data (either MSA or number of counties in the MHA or the county of the installation) is indicated.

Total Vacant Housing Units	9,027	Basis: MSA
Vacant Sale Units	1,987	

Vacant Rental Units	3,066	

Medical Providers

This attribute provides an indicator of availability of medical care for military and DoD civilians in the local community. The table reflects the raw number of physicians/beds and ratio of physicians/beds to population. The basis of the data (either MSA or number of counties in the MHA or the county of the installation) is indicated.

	# Physicians	# Beds	Population	
Local Community	751	1,266	296,195	Basis: MSA
Ratio	1:394	1:234		
National Ratio (2003)	1:421.2	1:373.7		

Safety/Crime

The local community's Uniform Crime Reports (UCR) Index for 2002 per 100,000 people and the national UCR based on information from the Federal Bureau of Investigation (FBI) for 2002 is provided. The basis of the data (either MSA or state) is indicated.

Local UCR	3,750.0	Basis: state
National UCR	4,118.8	

Transportation

Distance to an airport shows convenience and availability of airline transportation. Public transportation shows potential for members and DoD civilians to use it to commute to/from work under normal circumstances and for leisure.

Distance from NAVRESCEN_EVANSVILLE_IN to nearest commercial airport: 8.0 miles
Is NAVRESCEN_EVANSVILLE_IN served by regularly scheduled public transportation? Yes

Utilities

This attribute identifies a local community's water and sewer systems' ability to receive 1,000 additional people.

Does the local community's water system have the ability to meet an expanded need of an additional 1,000 people moving in the local community? Yes

Does the local community's sewer system have the ability to meet an expanded need of an additional 1,000 people moving in the local community? Yes

NAVRESCEN_FARGO_ND, ND

Demographics

The following tables provide a short description of the area near the installation/activity. NAVRESCEN_FARGO_ND is within Fargo, ND, the nearest city with a population of 100,000 or more. The nearest metropolitan statistical area (MSA) is

MSA	Population
Fargo-Moorhead, ND-MN MSA	174,367

The following entities comprise the military housing area (MHA):

County/City	Population
Cass	123138
Clay	51229
Total	174,367

Child Care

This attribute captures the number of nationally accredited child-care centers within the local community: 7

Cost of Living

Cost of Living provides a relative measure of cost of living in the local community. General Schedule (GS) Locality pay provides a relative scale to compare local salaries with government salaries and Basic Allowance for Housing (BAH) is an indicator of the local rental market. In-state tuition is an indicator of the support provided by the state for active duty family members to participate in higher-level education opportunities. For median household income and house value, the basis of the data (either MSA or number of counties in the MHA or the county of the installation) is indicated.

Median Household Income	(US Avg $41,994)	$38,069	Basis: MSA
Median House Value	(US Avg $119,600)	$94,200	
GS Locality Pay	("Rest of US" 10.9%)	10.9%	
O-3 with Dependents BAH Rate		$ 996	
In-state Tuition for Family Member		Yes	
In-state Tuition Continues if Member PCSs Out of State		No	

Education

This attribute defines the population in local school districts and identifies capacity. The pupil/teacher ratio, graduation rate, and composite SAT I/ACT scores provide a relative quality indicator of education. This attribute also attempts to give communities credit for the potential intellectual capital they provide.

NOTE: "MFR"--means a Memorandum For Record is on file at the installation/activity/agency to document problems in obtaining the required information. Reasons for not being able to obtain information may be that the school district refused to provide the information or the school district does not use or track the information. For

each entry, the number of school districts for which data are available of the total number of school districts reported, and the number of MFRs is indicated.

		Basis
School District(s) Capacity	24,061	3 of 3 districts
Students Enrolled	21,876	3 of 3 districts
Average Pupil/Teacher Ratio	21.0:1	3 of 3 districts
High School Students Enrolled	6,622	3 of 3 districts
Average High School Graduation Rate (US Avg 67.3%)	87.1%	3 of 3 districts
Average Composite SAT I Score (US Avg 1026)	1179	3 of 3 districts
Average ACT Score (US Avg 20.8)	23	3 of 3 districts
Available Graduate/PhD Programs	6	
Available Colleges and/or Universities	1	
Available Vocational and/or Technical Schools	2	

Employment

Unemployment and job growth rates provide an indicator of job availability in the local community. National rates from the Bureau of Labor Statistics are also provided. For each entry, the basis of the data (either MSA or number of counties in the MHA or the county of the installation) is indicated.

The unemployment rates for the last five years:

	1999	2000	2001	2002	2003
Local Data	2.0%	2.0%	1.9%	2.5%	2.8%
National	4.2%	4.0%	4.7%	5.8%	6.0%
Basis:	MSA	MSA	MSA	MSA	MSA

The annual job growth rate for the last five-years:

	1999	2000	2001	2002	2003
Local Data	-1.9%	1.2%	2.3%	- .2%	1.3%
National	1.5%	2.4%	.03%	-.31%	.86%
Basis:	MSA	MSA	MSA	MSA	MSA

Housing

This attribute provides an indication of availability of housing, both sales and rental, in the local community. Note: According to the 2000 Census, Vacant Sale and Vacant Rental Units do not equal total Vacant Housing Units. Vacant housing units may also include units that are vacant but not on the market for sale or rent. For each entry, the basis of the data (either MSA or number of counties in the MHA or the county of the installation) is indicated.

Total Vacant Housing Units	3,551	Basis: MSA
Vacant Sale Units	793	
Vacant Rental Units	1,652	

Medical Providers

This attribute provides an indicator of availability of medical care for military and DoD civilians in the local community. The table reflects the raw number of physicians/beds and ratio of physicians/beds to population. The basis of the data (either MSA or number of counties in the MHA or the county of the installation) is indicated.

	# Physicians	# Beds	Population	
Local Community	453	692	174,367	Basis: MSA
Ratio	1:385	1:252		
National Ratio (2003)	1:421.2	1:373.7		

Safety/Crime

The local community's Uniform Crime Reports (UCR) Index for 2002 per 100,000 people and the national UCR based on information from the Federal Bureau of Investigation (FBI) for 2002 is provided. The basis of the data (either MSA or state) is indicated.

Local UCR	3,237.7	Basis: MSA
National UCR	4,118.8	

Transportation

Distance to an airport shows convenience and availability of airline transportation. Public transportation shows potential for members and DoD civilians to use it to commute to/from work under normal circumstances and for leisure.

Distance from NAVRESCEN_FARGO_ND to nearest commercial airport: 5.0 miles
Is NAVRESCEN_FARGO_ND served by regularly scheduled public transportation? No

Utilities

This attribute identifies a local community's water and sewer systems' ability to receive 1,000 additional people.

Does the local community's water system have the ability to meet an expanded need of an additional 1,000 people moving in the local community? Yes

Does the local community's sewer system have the ability to meet an expanded need of an additional 1,000 people moving in the local community? Yes

NAVRESCEN_FOREST_PARK_IL, IL

Demographics

The following tables provide a short description of the area near the installation/activity. NAVRESCEN_FOREST_PARK_IL is 3 miles from Chicago, IL, the nearest city with a population of 100,000 or more. The nearest metropolitan statistical area (MSA) is

MSA	Population
Chicago, IL PMSA	8,272,768

The following entities comprise the military housing area (MHA):

County/City	Population
Cook	5376741
Dupage	904161
Kane	404119
Total	6,685,021

Child Care

This attribute captures the number of nationally accredited child-care centers within the local community: 250

Cost of Living

Cost of Living provides a relative measure of cost of living in the local community. General Schedule (GS) Locality pay provides a relative scale to compare local salaries with government salaries and Basic Allowance for Housing (BAH) is an indicator of the local rental market. In-state tuition is an indicator of the support provided by the state for active duty family members to participate in higher-level education opportunities. For median household income and house value, the basis of the data (either MSA or number of counties in the MHA or the county of the installation) is indicated.

Median Household Income	(US Avg $41,994)	$51,680	Basis: MSA
Median House Value	(US Avg $119,600)	$166,200	
GS Locality Pay	("Rest of US" 10.9%)	18.3%	
O-3 with Dependents BAH Rate		$1,872	
In-state Tuition for Family Member		Yes	
In-state Tuition Continues if Member PCSs Out of State		No	

Education

This attribute defines the population in local school districts and identifies capacity. The pupil/teacher ratio, graduation rate, and composite SAT I/ACT scores provide a relative quality indicator of education. This attribute also attempts to give communities credit for the potential intellectual capital they provide.

NOTE: "MFR"--means a Memorandum For Record is on file at the installation/activity/agency to document problems in obtaining the required information. Reasons for not being able to obtain information may be that the

school district refused to provide the information or the school district does not use or track the information. For each entry, the number of school districts for which data are available of the total number of school districts reported, and the number of MFRs is indicated.

		Basis
School District(s) Capacity	995,828	180 of 180 districts
Students Enrolled	961,547	180 of 180 districts
Average Pupil/Teacher Ratio	17.7:1	180 of 180 districts
High School Students Enrolled	604,388	42 of 42 districts
Average High School Graduation Rate (US Avg 67.3%)	76.0%	42 of 42 districts
Average Composite SAT I Score (US Avg 1026)	1103	42 of 42 districts
Average ACT Score (US Avg 20.8)	18	42 of 42 districts
Available Graduate/PhD Programs	9	
Available Colleges and/or Universities	47	
Available Vocational and/or Technical Schools	113	

Employment

Unemployment and job growth rates provide an indicator of job availability in the local community. National rates from the Bureau of Labor Statistics are also provided. For each entry, the basis of the data (either MSA or number of counties in the MHA or the county of the installation) is indicated.

The unemployment rates for the last five years:

	1999	2000	2001	2002	2003
Local Data	4.1%	4.1%	5.4%	6.7%	6.8%
National	4.2%	4.0%	4.7%	5.8%	6.0%
Basis:	MSA	MSA	MSA	MSA	MSA

The annual job growth rate for the last five-years:

	1999	2000	2001	2002	2003
Local Data	2.4%	1.1%	-1.8%	-2.8%	- .9%
National	1.5%	2.4%	.03%	-.31%	.86%
Basis:	MSA	MSA	MSA	MSA	MSA

Housing

This attribute provides an indication of availability of housing, both sales and rental, in the local community. Note: According to the 2000 Census, Vacant Sale and Vacant Rental Units do not equal total Vacant Housing Units. Vacant housing units may also include units that are vacant but not on the market for sale or rent. For each entry, the basis of the data (either MSA or number of counties in the MHA or the county of the installation) is indicated.

Total Vacant Housing Units	160,948	Basis: MSA
Vacant Sale Units	30,605	

Vacant Rental Units	64,498	

Medical Providers

This attribute provides an indicator of availability of medical care for military and DoD civilians in the local community. The table reflects the raw number of physicians/beds and ratio of physicians/beds to population. The basis of the data (either MSA or number of counties in the MHA or the county of the installation) is indicated.

	# Physicians	# Beds	Population	
Local Community	24,041	21,368	8,272,768	Basis: MSA
Ratio	1:344	1:387		
National Ratio (2003)	1:421.2	1:373.7		

Safety/Crime

The local community's Uniform Crime Reports (UCR) Index for 2002 per 100,000 people and the national UCR based on information from the Federal Bureau of Investigation (FBI) for 2002 is provided. The basis of the data (either MSA or state) is indicated.

Local UCR	4,016.4	Basis: state
National UCR	4,118.8	

Transportation

Distance to an airport shows convenience and availability of airline transportation. Public transportation shows potential for members and DoD civilians to use it to commute to/from work under normal circumstances and for leisure.

Distance from NAVRESCEN_FOREST_PARK_IL to nearest commercial airport: 7.0 miles
Is NAVRESCEN_FOREST_PARK_IL served by regularly scheduled public transportation? Yes

Utilities

This attribute identifies a local community's water and sewer systems' ability to receive 1,000 additional people.

Does the local community's water system have the ability to meet an expanded need of an additional 1,000 people moving in the local community? Yes

Does the local community's sewer system have the ability to meet an expanded need of an additional 1,000 people moving in the local community? Yes

NAVRESCEN_FT_RICHARDSON_AK, AK

Demographics

The following tables provide a short description of the area near the installation/activity. NAVRESCEN_FT_RICHARDSON_AK is 4.8 miles from Anchorage, AK, the nearest city with a population of 100,000 or more. The nearest metropolitan statistical area (MSA) is

MSA	Population
Anchorage, AK MSA	260,283

The following entities comprise the military housing area (MHA):

County/City	Population
Anchorage Municipality	260283
Dillingham Census Area	4922
Kenai Peninsula Borough	49691
Lake And Peninsula Borough	1823
Matanuska-Susitna Borough	59322
North Slope Borough	7385
Northwest Arctic Borough	7208
Yukon-Koyukuk Census Area	6551
Total	397,185

Child Care

This attribute captures the number of nationally accredited child-care centers within the local community: 13

Cost of Living

Cost of Living provides a relative measure of cost of living in the local community. General Schedule (GS) Locality pay provides a relative scale to compare local salaries with government salaries and Basic Allowance for Housing (BAH) is an indicator of the local rental market. In-state tuition is an indicator of the support provided by the state for active duty family members to participate in higher-level education opportunities. For median household income and house value, the basis of the data (either MSA or number of counties in the MHA or the county of the installation) is indicated.

Median Household Income	(US Avg $41,994)	$55,546	Basis: MSA
Median House Value	(US Avg $119,600)	$160,700	
GS Locality Pay	("Rest of US" 10.9%)	25.0%	
O-3 with Dependents BAH Rate		$1,775	
In-state Tuition for Family Member		Yes	
In-state Tuition Continues if Member PCSs Out of State		Yes	

Education

This attribute defines the population in local school districts and identifies capacity. The pupil/teacher ratio, graduation rate, and composite SAT I/ACT scores provide a relative quality indicator of education. This attribute also attempts to give communities credit for the potential intellectual capital they provide.

NOTE: "MFR"--means a Memorandum For Record is on file at the installation/activity/agency to document problems in obtaining the required information. Reasons for not being able to obtain information may be that the school district refused to provide the information or the school district does not use or track the information. For each entry, the number of school districts for which data are available of the total number of school districts reported, and the number of MFRs is indicated.

		Basis
School District(s) Capacity	27	1 of 1 district
Students Enrolled	50,055	1 of 1 district
Average Pupil/Teacher Ratio	17.1:1	1 of 1 district
High School Students Enrolled	14,140	1 of 1 district
Average High School Graduation Rate (US Avg 67.3%)	95.0%	1 of 1 district
Average Composite SAT I Score (US Avg 1026)	1046	1 of 1 district
Average ACT Score (US Avg 20.8)	23	1 of 1 district
Available Graduate/PhD Programs	3	
Available Colleges and/or Universities	5	
Available Vocational and/or Technical Schools	51	

Employment

Unemployment and job growth rates provide an indicator of job availability in the local community. National rates from the Bureau of Labor Statistics are also provided. For each entry, the basis of the data (either MSA or number of counties in the MHA or the county of the installation) is indicated.

The unemployment rates for the last five years:

	1999	2000	2001	2002	2003
Local Data	4.5%	4.8%	4.4%	5.5%	5.7%
National	4.2%	4.0%	4.7%	5.8%	6.0%
Basis:	MSA	MSA	MSA	MSA	MSA

The annual job growth rate for the last five-years:

	1999	2000	2001	2002	2003
Local Data	.1%	.2%	1.9%	-1.1%	1.6%
National	1.5%	2.4%	.03%	-.31%	.86%
Basis:	MSA	MSA	MSA	MSA	MSA

Housing

This attribute provides an indication of availability of housing, both sales and rental, in the local community. Note: According to the 2000 Census, Vacant Sale and Vacant Rental Units do not equal total Vacant Housing Units. Vacant housing units may also include units that are vacant but not on the market for sale or rent. For each entry, the basis of the data (either MSA or number of counties in the MHA or the county of the installation) is indicated.

Total Vacant Housing Units	5,546	Basis: MSA
Vacant Sale Units	1,005	
Vacant Rental Units	2,136	

Medical Providers

This attribute provides an indicator of availability of medical care for military and DoD civilians in the local community. The table reflects the raw number of physicians/beds and ratio of physicians/beds to population. The basis of the data (either MSA or number of counties in the MHA or the county of the installation) is indicated.

	# Physicians	# Beds	Population	
Local Community	704	679	260,283	Basis: MSA
Ratio	1:370	1:383		
National Ratio (2003)	1:421.2	1:373.7		

Safety/Crime

The local community's Uniform Crime Reports (UCR) Index for 2002 per 100,000 people and the national UCR based on information from the Federal Bureau of Investigation (FBI) for 2002 is provided. The basis of the data (either MSA or state) is indicated.

Local UCR	5,114.5	Basis: MSA
National UCR	4,118.8	

Transportation

Distance to an airport shows convenience and availability of airline transportation. Public transportation shows potential for members and DoD civilians to use it to commute to/from work under normal circumstances and for leisure.

Distance from NAVRESCEN_FT_RICHARDSON_AK to nearest commercial airport: 11.5 miles
Is NAVRESCEN_FT_RICHARDSON_AK served by regularly scheduled public transportation? No

Utilities

This attribute identifies a local community's water and sewer systems' ability to receive 1,000 additional people.

Does the local community's water system have the ability to meet an expanded need of an additional 1,000 people moving in the local community? Yes

Does the local community's sewer system have the ability to meet an expanded need of an additional 1,000 people moving in the local community? Yes

DRAFT DELIBERATIVE DOCUMENT - FOR DISCUSSION PURPOSES ONLY - NOT RELEASABLE UNDER FOIA
This document may contain information protected from disclosure by public law, regulations or orders.

NAVRESCEN_GLENS_FALLS_NY, NY

Demographics

The following tables provide a short description of the area near the installation/activity. NAVRESCEN_GLENS_FALLS_NY is 160 miles from Syracuse, NY, the nearest city with a population of 100,000 or more. The nearest metropolitan statistical area (MSA) is

MSA	Population
Glens Falls, NY MSA	124,345

The following entities comprise the military housing area (MHA):

County/City	Population
Warren	63303
Total	63,303

Child Care

This attribute captures the number of nationally accredited child-care centers within the local community: 2

Cost of Living

Cost of Living provides a relative measure of cost of living in the local community. General Schedule (GS) Locality pay provides a relative scale to compare local salaries with government salaries and Basic Allowance for Housing (BAH) is an indicator of the local rental market. In-state tuition is an indicator of the support provided by the state for active duty family members to participate in higher-level education opportunities. For median household income and house value, the basis of the data (either MSA or number of counties in the MHA or the county of the installation) is indicated.

Median Household Income	(US Avg $41,994)	$39,198	Basis: MSA
Median House Value	(US Avg $119,600)	$97,500	
GS Locality Pay	("Rest of US" 10.9%)	10.9%	
O-3 with Dependents BAH Rate		$1,180	
In-state Tuition for Family Member		Yes	
In-state Tuition Continues if Member PCSs Out of State		No	

Education

This attribute defines the population in local school districts and identifies capacity. The pupil/teacher ratio, graduation rate, and composite SAT I/ACT scores provide a relative quality indicator of education. This attribute also attempts to give communities credit for the potential intellectual capital they provide.

NOTE: "MFR"--means a Memorandum For Record is on file at the installation/activity/agency to document problems in obtaining the required information. Reasons for not being able to obtain information may be that the school district refused to provide the information or the school district does not use or track the information. For

Extracted from OSD BRAC database as of April 20, 2005

each entry, the number of school districts for which data are available of the total number of school districts reported, and the number of MFRs is indicated.

		Basis
School District(s) Capacity	11,523	7 of 7 districts
Students Enrolled	9,303	7 of 7 districts
Average Pupil/Teacher Ratio	13.3:1	7 of 7 districts
High School Students Enrolled	6,019	6 of 6 districts
Average High School Graduation Rate (US Avg 67.3%)	76.5%	6 of 6 districts
Average Composite SAT I Score (US Avg 1026)	1061	6 of 6 districts
Average ACT Score (US Avg 20.8)	23	6 of 6 districts
Available Graduate/PhD Programs	1	
Available Colleges and/or Universities	2	
Available Vocational and/or Technical Schools	1	

Employment

Unemployment and job growth rates provide an indicator of job availability in the local community. National rates from the Bureau of Labor Statistics are also provided. For each entry, the basis of the data (either MSA or number of counties in the MHA or the county of the installation) is indicated.

The unemployment rates for the last five years:

	1999	2000	2001	2002	2003
Local Data	5.3%	4.5%	4.6%	5.0%	4.9%
National	4.2%	4.0%	4.7%	5.8%	6.0%
Basis:	MSA	MSA	MSA	MSA	MSA

The annual job growth rate for the last five-years:

	1999	2000	2001	2002	2003
Local Data	- .7%	- .8%	- .4%	1.3%	2.7%
National	1.5%	2.4%	.03%	-.31%	.86%
Basis:	MSA	MSA	MSA	MSA	MSA

Housing

This attribute provides an indication of availability of housing, both sales and rental, in the local community. Note: According to the 2000 Census, Vacant Sale and Vacant Rental Units do not equal total Vacant Housing Units. Vacant housing units may also include units that are vacant but not on the market for sale or rent. For each entry, the basis of the data (either MSA or number of counties in the MHA or the county of the installation) is indicated.

Total Vacant Housing Units	13,462	Basis: MSA
Vacant Sale Units	893	
Vacant Rental Units	1,107	

Medical Providers

This attribute provides an indicator of availability of medical care for military and DoD civilians in the local community. The table reflects the raw number of physicians/beds and ratio of physicians/beds to population. The basis of the data (either MSA or number of counties in the MHA or the county of the installation) is indicated.

	# Physicians	# Beds	Population	
Local Community	234	332	124,345	Basis: MSA
Ratio	1:531	1:375		
National Ratio (2003)	1:421.2	1:373.7		

Safety/Crime

The local community's Uniform Crime Reports (UCR) Index for 2002 per 100,000 people and the national UCR based on information from the Federal Bureau of Investigation (FBI) for 2002 is provided. The basis of the data (either MSA or state) is indicated.

Local UCR	2,432.1	Basis: MSA
National UCR	4,118.8	

Transportation

Distance to an airport shows convenience and availability of airline transportation. Public transportation shows potential for members and DoD civilians to use it to commute to/from work under normal circumstances and for leisure.

Distance from NAVRESCEN_GLENS_FALLS_NY to nearest commercial airport: 48.0 miles
Is NAVRESCEN_GLENS_FALLS_NY served by regularly scheduled public transportation? No

Utilities

This attribute identifies a local community's water and sewer systems' ability to receive 1,000 additional people.

Does the local community's water system have the ability to meet an expanded need of an additional 1,000 people moving in the local community? Yes

Does the local community's sewer system have the ability to meet an expanded need of an additional 1,000 people moving in the local community? Yes

NAVRESCEN_HARLINGEN_TX, TX

Demographics

The following tables provide a short description of the area near the installation/activity. NAVRESCEN_HARLINGEN_TX is 24 miles from Brownsville, LE, the nearest city with a population of 100,000 or more. The nearest metropolitan statistical area (MSA) is

MSA	Population
Brownsville-Harlingen-San Benito, TX MSA	335,227

The following entities comprise the military housing area (MHA):

County/City	Population
Cameron	335227
Hidalgo	569463
Starr	53597
Willacy	20082
Zapata	12182
Total	990,551

Child Care

This attribute captures the number of nationally accredited child-care centers within the local community: 0

Cost of Living

Cost of Living provides a relative measure of cost of living in the local community. General Schedule (GS) Locality pay provides a relative scale to compare local salaries with government salaries and Basic Allowance for Housing (BAH) is an indicator of the local rental market. In-state tuition is an indicator of the support provided by the state for active duty family members to participate in higher-level education opportunities. For median household income and house value, the basis of the data (either MSA or number of counties in the MHA or the county of the installation) is indicated.

Median Household Income	(US Avg $41,994)	$26,155	Basis: MSA
Median House Value	(US Avg $119,600)	$53,000	
GS Locality Pay	("Rest of US" 10.9%)	10.9%	
O-3 with Dependents BAH Rate		$1,307	
In-state Tuition for Family Member		Yes	
In-state Tuition Continues if Member PCSs Out of State		Yes	

Education

This attribute defines the population in local school districts and identifies capacity. The pupil/teacher ratio, graduation rate, and composite SAT I/ACT scores provide a relative quality indicator of education. This attribute also attempts to give communities credit for the potential intellectual capital they provide.

NOTE: "MFR"--means a Memorandum For Record is on file at the installation/activity/agency to document problems in obtaining the required information. Reasons for not being able to obtain information may be that the school district refused to provide the information or the school district does not use or track the information. For each entry, the number of school districts for which data are available of the total number of school districts reported, and the number of MFRs is indicated.

		Basis
School District(s) Capacity	29,150	2 of 2 districts
Students Enrolled	26,851	2 of 2 districts
Average Pupil/Teacher Ratio	16.4:1	2 of 2 districts
High School Students Enrolled	6,771	2 of 2 districts
Average High School Graduation Rate (US Avg 67.3%)	78.8%	2 of 2 districts
Average Composite SAT I Score (US Avg 1026)	940	2 of 2 districts
Average ACT Score (US Avg 20.8)	18	2 of 2 districts
Available Graduate/PhD Programs	1	
Available Colleges and/or Universities	3	
Available Vocational and/or Technical Schools	2	

Employment

Unemployment and job growth rates provide an indicator of job availability in the local community. National rates from the Bureau of Labor Statistics are also provided. For each entry, the basis of the data (either MSA or number of counties in the MHA or the county of the installation) is indicated.

The unemployment rates for the last five years:

	1999	2000	2001	2002	2003
Local Data	9.8%	8.7%	9.2%	10.1%	11.0%
National	4.2%	4.0%	4.7%	5.8%	6.0%
Basis:	MSA	MSA	MSA	MSA	MSA

The annual job growth rate for the last five-years:

	1999	2000	2001	2002	2003
Local Data	6.8%	6.0%	2.1%	2.9%	- .2%
National	1.5%	2.4%	.03%	-.31%	.86%
Basis:	MSA	MSA	MSA	MSA	MSA

Housing

This attribute provides an indication of availability of housing, both sales and rental, in the local community. Note: According to the 2000 Census, Vacant Sale and Vacant Rental Units do not equal total Vacant Housing Units. Vacant housing units may also include units that are vacant but not on the market for sale or rent. For each entry, the basis of the data (either MSA or number of counties in the MHA or the county of the installation) is indicated.

Total Vacant Housing Units	22,387	Basis: MSA
Vacant Sale Units	1,327	
Vacant Rental Units	5,605	

Medical Providers

This attribute provides an indicator of availability of medical care for military and DoD civilians in the local community. The table reflects the raw number of physicians/beds and ratio of physicians/beds to population. The basis of the data (either MSA or number of counties in the MHA or the county of the installation) is indicated.

	# Physicians	# Beds	Population	
Local Community	411	950	335,227	Basis: MSA
Ratio	1:816	1:353		
National Ratio (2003)	1:421.2	1:373.7		

Safety/Crime

The local community's Uniform Crime Reports (UCR) Index for 2002 per 100,000 people and the national UCR based on information from the Federal Bureau of Investigation (FBI) for 2002 is provided. The basis of the data (either MSA or state) is indicated.

Local UCR	6,462.1	Basis: MSA
National UCR	4,118.8	

Transportation

Distance to an airport shows convenience and availability of airline transportation. Public transportation shows potential for members and DoD civilians to use it to commute to/from work under normal circumstances and for leisure.

Distance from NAVRESCEN_HARLINGEN_TX to nearest commercial airport: 6.0 miles
Is NAVRESCEN_HARLINGEN_TX served by regularly scheduled public transportation? No

Utilities

This attribute identifies a local community's water and sewer systems' ability to receive 1,000 additional people.

Does the local community's water system have the ability to meet an expanded need of an additional 1,000 people moving in the local community? Yes

Does the local community's sewer system have the ability to meet an expanded need of an additional 1,000 people moving in the local community? Yes

NAVRESCEN_HELENA_MT, MT

Demographics

The following tables provide a short description of the area near the installation/activity. NAVRESCEN_HELENA_MT is 310 miles from Spokane, WA, the nearest city with a population of 100,000 or more. The nearest metropolitan statistical area (MSA) is

MSA	Population
Great Falls, MT MSA	80,357

The following entities comprise the military housing area (MHA):

County/City	Population
Lewis And Clark	55716
Total	55,716

Child Care

This attribute captures the number of nationally accredited child-care centers within the local community: 0

Cost of Living

Cost of Living provides a relative measure of cost of living in the local community. General Schedule (GS) Locality pay provides a relative scale to compare local salaries with government salaries and Basic Allowance for Housing (BAH) is an indicator of the local rental market. In-state tuition is an indicator of the support provided by the state for active duty family members to participate in higher-level education opportunities. For median household income and house value, the basis of the data (either MSA or number of counties in the MHA or the county of the installation) is indicated.

Median Household Income	(US Avg $41,994)	$37,360	Basis: 1 of 1 county
Median House Value	(US Avg $119,600)	$112,200	
GS Locality Pay	("Rest of US" 10.9%)	10.9%	
O-3 with Dependents BAH Rate		$ 917	
In-state Tuition for Family Member		Yes	
In-state Tuition Continues if Member PCSs Out of State		No	

Education

This attribute defines the population in local school districts and identifies capacity. The pupil/teacher ratio, graduation rate, and composite SAT I/ACT scores provide a relative quality indicator of education. This attribute also attempts to give communities credit for the potential intellectual capital they provide.

NOTE: "MFR"--means a Memorandum For Record is on file at the installation/activity/agency to document problems in obtaining the required information. Reasons for not being able to obtain information may be that the school district refused to provide the information or the school district does not use or track the information. For

each entry, the number of school districts for which data are available of the total number of school districts reported, and the number of MFRs is indicated.

		Basis
School District(s) Capacity	16,615	9 of 9 districts
Students Enrolled	11,991	9 of 9 districts
Average Pupil/Teacher Ratio	16.6:1	9 of 9 districts
High School Students Enrolled	3,806	4 of 4 districts
Average High School Graduation Rate (US Avg 67.3%)	83.6%	4 of 4 districts
Average Composite SAT I Score (US Avg 1026)	1087	4 of 4 districts
Average ACT Score (US Avg 20.8)	22	4 of 4 districts
Available Graduate/PhD Programs	1	
Available Colleges and/or Universities	0	
Available Vocational and/or Technical Schools	1	

Employment

Unemployment and job growth rates provide an indicator of job availability in the local community. National rates from the Bureau of Labor Statistics are also provided. For each entry, the basis of the data (either MSA or number of counties in the MHA or the county of the installation) is indicated.

The unemployment rates for the last five years:

	1999	2000	2001	2002	2003
Local Data	4.5%	4.3%	4.4%	4.3%	3.9%
National	4.2%	4.0%	4.7%	5.8%	6.0%
Basis:	1 of 1 county	1 of 1 county	1 of 1 county	1 of 1 county	1 of 1 county

The annual job growth rate for the last five-years:

	1999	2000	2001	2002	2003
Local Data	.0%	2.8%	-3.3%	- .4%	3.3%
National	1.5%	2.4%	.03%	-.31%	.86%
Basis:	1 of 1 county	1 of 1 county	1 of 1 county	1 of 1 county	1 of 1 county

Housing

This attribute provides an indication of availability of housing, both sales and rental, in the local community. Note: According to the 2000 Census, Vacant Sale and Vacant Rental Units do not equal total Vacant Housing Units. Vacant housing units may also include units that are vacant but not on the market for sale or rent. For each entry, the basis of the data (either MSA or number of counties in the MHA or the county of the installation) is indicated.

Total Vacant Housing Units	2,822	Basis: 1 of 1 county
Vacant Sale Units	265	
Vacant Rental Units	448	

Medical Providers

This attribute provides an indicator of availability of medical care for military and DoD civilians in the local community. The table reflects the raw number of physicians/beds and ratio of physicians/beds to population. The basis of the data (either MSA or number of counties in the MHA or the county of the installation) is indicated.

	# Physicians	# Beds	Population	
Local Community	140	99	55,716	Basis: 1 of 1 county
Ratio	1:398	1:563		
National Ratio (2003)	1:421.2	1:373.7		

Safety/Crime

The local community's Uniform Crime Reports (UCR) Index for 2002 per 100,000 people and the national UCR based on information from the Federal Bureau of Investigation (FBI) for 2002 is provided. The basis of the data (either MSA or state) is indicated.

Local UCR	3,512.9	Basis: state
National UCR	4,118.8	

Transportation

Distance to an airport shows convenience and availability of airline transportation. Public transportation shows potential for members and DoD civilians to use it to commute to/from work under normal circumstances and for leisure.

Distance from NAVRESCEN_HELENA_MT to nearest commercial airport: 12.1 miles
Is NAVRESCEN_HELENA_MT served by regularly scheduled public transportation? No

Utilities

This attribute identifies a local community's water and sewer systems' ability to receive 1,000 additional people.

Does the local community's water system have the ability to meet an expanded need of an additional 1,000 people moving in the local community? Yes

Does the local community's sewer system have the ability to meet an expanded need of an additional 1,000 people moving in the local community? Yes

NAVRESCEN_HORSEHEADS_NY, NY

Demographics

The following tables provide a short description of the area near the installation/activity. NAVRESCEN_HORSEHEADS_NY is 116.1 miles from Rochester, NY, the nearest city with a population of 100,000 or more. The nearest metropolitan statistical area (MSA) is

MSA	Population
Elmira, NY MSA	91,070

The following entities comprise the military housing area (MHA):

County/City	Population
Broome	200536
Chemung	91070
Tioga	51784
Tompkins	96501
Total	439,891

Child Care

This attribute captures the number of nationally accredited child-care centers within the local community: 8

Cost of Living

Cost of Living provides a relative measure of cost of living in the local community. General Schedule (GS) Locality pay provides a relative scale to compare local salaries with government salaries and Basic Allowance for Housing (BAH) is an indicator of the local rental market. In-state tuition is an indicator of the support provided by the state for active duty family members to participate in higher-level education opportunities. For median household income and house value, the basis of the data (either MSA or number of counties in the MHA or the county of the installation) is indicated.

Median Household Income	(US Avg $41,994)	$36,415	Basis: MSA
Median House Value	(US Avg $119,600)	$67,200	
GS Locality Pay	("Rest of US" 10.9%)	10.9%	
O-3 with Dependents BAH Rate		$1,491	
In-state Tuition for Family Member		Yes	
In-state Tuition Continues if Member PCSs Out of State		No	

Education

This attribute defines the population in local school districts and identifies capacity. The pupil/teacher ratio, graduation rate, and composite SAT I/ACT scores provide a relative quality indicator of education. This attribute also attempts to give communities credit for the potential intellectual capital they provide.

NOTE: "MFR"--means a Memorandum For Record is on file at the installation/activity/agency to document problems in obtaining the required information. Reasons for not being able to obtain information may be that the school district refused to provide the information or the school district does not use or track the information. For each entry, the number of school districts for which data are available of the total number of school districts reported, and the number of MFRs is indicated.

		Basis
School District(s) Capacity	9,699	2 of 2 districts
Students Enrolled	8,867	2 of 2 districts
Average Pupil/Teacher Ratio	19.7:1	2 of 2 districts
High School Students Enrolled	2,417	2 of 2 districts
Average High School Graduation Rate (US Avg 67.3%)	68.9%	2 of 2 districts
Average Composite SAT I Score (US Avg 1026)	1030	2 of 2 districts
Average ACT Score (US Avg 20.8)	21	2 of 2 districts
Available Graduate/PhD Programs	1	
Available Colleges and/or Universities	1	
Available Vocational and/or Technical Schools	1	

Employment

Unemployment and job growth rates provide an indicator of job availability in the local community. National rates from the Bureau of Labor Statistics are also provided. For each entry, the basis of the data (either MSA or number of counties in the MHA or the county of the installation) is indicated.

The unemployment rates for the last five years:

	1999	2000	2001	2002	2003
Local Data	4.8%	4.9%	5.4%	7.0%	6.6%
National	4.2%	4.0%	4.7%	5.8%	6.0%
Basis:	MSA	MSA	MSA	MSA	MSA

The annual job growth rate for the last five-years:

	1999	2000	2001	2002	2003
Local Data	-2.0%	-3.7%	-1.2%	- .4%	-1.3%
National	1.5%	2.4%	.03%	-.31%	.86%
Basis:	MSA	MSA	MSA	MSA	MSA

Housing

This attribute provides an indication of availability of housing, both sales and rental, in the local community. Note: According to the 2000 Census, Vacant Sale and Vacant Rental Units do not equal total Vacant Housing Units. Vacant housing units may also include units that are vacant but not on the market for sale or rent. For each entry, the basis of the data (either MSA or number of counties in the MHA or the county of the installation) is indicated.

Total Vacant Housing Units	2,696	Basis: 1 of 4 counties
Vacant Sale Units	516	
Vacant Rental Units	1,173	

Medical Providers

This attribute provides an indicator of availability of medical care for military and DoD civilians in the local community. The table reflects the raw number of physicians/beds and ratio of physicians/beds to population. The basis of the data (either MSA or number of counties in the MHA or the county of the installation) is indicated.

	# Physicians	# Beds	Population	
Local Community	239	489	91,070	Basis: MSA
Ratio	1:381	1:186		
National Ratio (2003)	1:421.2	1:373.7		

Safety/Crime

The local community's Uniform Crime Reports (UCR) Index for 2002 per 100,000 people and the national UCR based on information from the Federal Bureau of Investigation (FBI) for 2002 is provided. The basis of the data (either MSA or state) is indicated.

Local UCR	2,803.7	Basis: state
National UCR	4,118.8	

Transportation

Distance to an airport shows convenience and availability of airline transportation. Public transportation shows potential for members and DoD civilians to use it to commute to/from work under normal circumstances and for leisure.

Distance from NAVRESCEN_HORSEHEADS_NY to nearest commercial airport: 8.0 miles
Is NAVRESCEN_HORSEHEADS_NY served by regularly scheduled public transportation? No

Utilities

This attribute identifies a local community's water and sewer systems' ability to receive 1,000 additional people.

Does the local community's water system have the ability to meet an expanded need of an additional 1,000 people moving in the local community? Yes

Does the local community's sewer system have the ability to meet an expanded need of an additional 1,000 people moving in the local community? Yes

NAVRESCEN_HUNTINGTON_WV, WV

Demographics

The following tables provide a short description of the area near the installation/activity. NAVRESCEN_HUNTINGTON_WV is 50 miles from Charleston, SC, the nearest city with a population of 100,000 or more. The nearest metropolitan statistical area (MSA) is

MSA	Population
Huntington-Ashland, WV-KY-OH MSA	288,649

The following entities comprise the military housing area (MHA):

County/City	Population
Cabell	96784
Lawrence	62319
Wayne	42903
Total	202,006

Child Care

This attribute captures the number of nationally accredited child-care centers within the local community: 12

Cost of Living

Cost of Living provides a relative measure of cost of living in the local community. General Schedule (GS) Locality pay provides a relative scale to compare local salaries with government salaries and Basic Allowance for Housing (BAH) is an indicator of the local rental market. In-state tuition is an indicator of the support provided by the state for active duty family members to participate in higher-level education opportunities. For median household income and house value, the basis of the data (either MSA or number of counties in the MHA or the county of the installation) is indicated.

Median Household Income	(US Avg $41,994)	$29,415	Basis: MSA
Median House Value	(US Avg $119,600)	$70,600	
GS Locality Pay	("Rest of US" 10.9%)	10.9%	
O-3 with Dependents BAH Rate		$ 950	
In-state Tuition for Family Member		Yes	
In-state Tuition Continues if Member PCSs Out of State		Yes	

Education

This attribute defines the population in local school districts and identifies capacity. The pupil/teacher ratio, graduation rate, and composite SAT I/ACT scores provide a relative quality indicator of education. This attribute also attempts to give communities credit for the potential intellectual capital they provide.

NOTE: "MFR"--means a Memorandum For Record is on file at the installation/activity/agency to document problems in obtaining the required information. Reasons for not being able to obtain information may be that the

school district refused to provide the information or the school district does not use or track the information. For each entry, the number of school districts for which data are available of the total number of school districts reported, and the number of MFRs is indicated.

		Basis
School District(s) Capacity	14,309	1 of 1 district
Students Enrolled	12,571	1 of 1 district
Average Pupil/Teacher Ratio	13.3:1	1 of 1 district
High School Students Enrolled	3,539	1 of 1 district
Average High School Graduation Rate (US Avg 67.3%)	95.9%	1 of 1 district
Average Composite SAT I Score (US Avg 1026)	1107	1 of 1 district
Average ACT Score (US Avg 20.8)	22	1 of 1 district
Available Graduate/PhD Programs	1	
Available Colleges and/or Universities	2	
Available Vocational and/or Technical Schools	1	

Employment

Unemployment and job growth rates provide an indicator of job availability in the local community. National rates from the Bureau of Labor Statistics are also provided. For each entry, the basis of the data (either MSA or number of counties in the MHA or the county of the installation) is indicated.

The unemployment rates for the last five years:

	1999	2000	2001	2002	2003
Local Data	6.8%	6.0%	6.2%	6.1%	6.4%
National	4.2%	4.0%	4.7%	5.8%	6.0%
Basis:	MSA	MSA	MSA	MSA	MSA

The annual job growth rate for the last five-years:

	1999	2000	2001	2002	2003
Local Data	1.1%	- .3%	- .3%	-2.3%	.7%
National	1.5%	2.4%	.03%	-.31%	.86%
Basis:	MSA	MSA	MSA	MSA	MSA

Housing

This attribute provides an indication of availability of housing, both sales and rental, in the local community. Note: According to the 2000 Census, Vacant Sale and Vacant Rental Units do not equal total Vacant Housing Units. Vacant housing units may also include units that are vacant but not on the market for sale or rent. For each entry, the basis of the data (either MSA or number of counties in the MHA or the county of the installation) is indicated.

Total Vacant Housing Units	13,359	Basis: MSA
Vacant Sale Units	2,430	

Vacant Rental Units	3,638	

Medical Providers

This attribute provides an indicator of availability of medical care for military and DoD civilians in the local community. The table reflects the raw number of physicians/beds and ratio of physicians/beds to population. The basis of the data (either MSA or number of counties in the MHA or the county of the installation) is indicated.

	# Physicians	# Beds	Population	
Local Community	807	1,425	288,649	Basis: MSA
Ratio	1:358	1:203		
National Ratio (2003)	1:421.2	1:373.7		

Safety/Crime

The local community's Uniform Crime Reports (UCR) Index for 2002 per 100,000 people and the national UCR based on information from the Federal Bureau of Investigation (FBI) for 2002 is provided. The basis of the data (either MSA or state) is indicated.

Local UCR	2,515.2	Basis: state
National UCR	4,118.8	

Transportation

Distance to an airport shows convenience and availability of airline transportation. Public transportation shows potential for members and DoD civilians to use it to commute to/from work under normal circumstances and for leisure.

Distance from NAVRESCEN_HUNTINGTON_WV to nearest commercial airport: 8.4 miles
Is NAVRESCEN_HUNTINGTON_WV served by regularly scheduled public transportation? No

Utilities

This attribute identifies a local community's water and sewer systems' ability to receive 1,000 additional people.

Does the local community's water system have the ability to meet an expanded need of an additional 1,000 people moving in the local community? Yes

Does the local community's sewer system have the ability to meet an expanded need of an additional 1,000 people moving in the local community? Yes

NAVRESCEN_KANSAS_CITY_KS, MO

Demographics

The following tables provide a short description of the area near the installation/activity. NAVRESCEN_KANSAS_CITY_KS is within Kansas City, MO, the nearest city with a population of 100,000 or more. The nearest metropolitan statistical area (MSA) is

MSA	Population
Kansas City, MO-KS MSA	1,776,062

The following entities comprise the military housing area (MHA):

County/City	Population
Cass	82092
Clay	184006
Jackson	654880
Johnson	451086
Wyandotte	157882
Total	1,529,946

Child Care

This attribute captures the number of nationally accredited child-care centers within the local community: 45

Cost of Living

Cost of Living provides a relative measure of cost of living in the local community. General Schedule (GS) Locality pay provides a relative scale to compare local salaries with government salaries and Basic Allowance for Housing (BAH) is an indicator of the local rental market. In-state tuition is an indicator of the support provided by the state for active duty family members to participate in higher-level education opportunities. For median household income and house value, the basis of the data (either MSA or number of counties in the MHA or the county of the installation) is indicated.

Median Household Income	(US Avg $41,994)	$39,277	Basis: MSA
Median House Value	(US Avg $119,600)	$85,000	
GS Locality Pay	("Rest of US" 10.9%)	11.5%	
O-3 with Dependents BAH Rate		$1,121	
In-state Tuition for Family Member		Yes	
In-state Tuition Continues if Member PCSs Out of State		No	

Education

This attribute defines the population in local school districts and identifies capacity. The pupil/teacher ratio, graduation rate, and composite SAT I/ACT scores provide a relative quality indicator of education. This attribute also attempts to give communities credit for the potential intellectual capital they provide.

NOTE: "MFR"--means a Memorandum For Record is on file at the installation/activity/agency to document problems in obtaining the required information. Reasons for not being able to obtain information may be that the school district refused to provide the information or the school district does not use or track the information. For each entry, the number of school districts for which data are available of the total number of school districts reported, and the number of MFRs is indicated.

		Basis
School District(s) Capacity	17	1 of 1 district
Students Enrolled	33,642	1 of 1 district
Average Pupil/Teacher Ratio	13.0:1	1 of 1 district
High School Students Enrolled	6,838	1 of 1 district
Average High School Graduation Rate (US Avg 67.3%)	66.3%	1 of 1 district
Average Composite SAT I Score (US Avg 1026)		0 of 1 district, 1 MFR
Average ACT Score (US Avg 20.8)	18	1 of 1 district
Available Graduate/PhD Programs	12	
Available Colleges and/or Universities	22	
Available Vocational and/or Technical Schools	10	

Employment

Unemployment and job growth rates provide an indicator of job availability in the local community. National rates from the Bureau of Labor Statistics are also provided. For each entry, the basis of the data (either MSA or number of counties in the MHA or the county of the installation) is indicated.

The unemployment rates for the last five years:

	1999	2000	2001	2002	2003
Local Data	3.0%	3.3%	4.4%	5.7%	6.0%
National	4.2%	4.0%	4.7%	5.8%	6.0%
Basis:	MSA	MSA	MSA	MSA	MSA

The annual job growth rate for the last five-years:

	1999	2000	2001	2002	2003
Local Data	1.9%	1.8%	-1.9%	-1.2%	1.9%
National	1.5%	2.4%	.03%	-.31%	.86%
Basis:	MSA	MSA	MSA	MSA	MSA

Housing

This attribute provides an indication of availability of housing, both sales and rental, in the local community. Note: According to the 2000 Census, Vacant Sale and Vacant Rental Units do not equal total Vacant Housing Units. Vacant housing units may also include units that are vacant but not on the market for sale or rent. For each entry, the basis of the data (either MSA or number of counties in the MHA or the county of the installation) is indicated.

Total Vacant Housing Units	46,616	Basis: MSA
Vacant Sale Units	9,125	
Vacant Rental Units	20,197	

Medical Providers

This attribute provides an indicator of availability of medical care for military and DoD civilians in the local community. The table reflects the raw number of physicians/beds and ratio of physicians/beds to population. The basis of the data (either MSA or number of counties in the MHA or the county of the installation) is indicated.

	# Physicians	# Beds	Population	
Local Community	4,720	5,244	1,776,062	Basis: MSA
Ratio	1:376	1:339		
National Ratio (2003)	1:421.2	1:373.7		

Safety/Crime

The local community's Uniform Crime Reports (UCR) Index for 2002 per 100,000 people and the national UCR based on information from the Federal Bureau of Investigation (FBI) for 2002 is provided. The basis of the data (either MSA or state) is indicated.

Local UCR	4,087.0	Basis: state
National UCR	4,118.8	

Transportation

Distance to an airport shows convenience and availability of airline transportation. Public transportation shows potential for members and DoD civilians to use it to commute to/from work under normal circumstances and for leisure.

Distance from NAVRESCEN_KANSAS_CITY_KS to nearest commercial airport: 19.0 miles
Is NAVRESCEN_KANSAS_CITY_KS served by regularly scheduled public transportation? No

Utilities

This attribute identifies a local community's water and sewer systems' ability to receive 1,000 additional people.

Does the local community's water system have the ability to meet an expanded need of an additional 1,000 people moving in the local community? Yes

Does the local community's sewer system have the ability to meet an expanded need of an additional 1,000 people moving in the local community? Yes

NAVRESCEN_LA_CROSSE_WI, WI

Demographics

The following tables provide a short description of the area near the installation/activity. NAVRESCEN_LA_CROSSE_WI is 142 miles from Madison, WI, the nearest city with a population of 100,000 or more. The nearest metropolitan statistical area (MSA) is

MSA	Population
La Crosse, WI-MN MSA	126,838

The following entities comprise the military housing area (MHA):

County/City	Population
Juneau	24316
La Crosse	107120
Monroe	40899
Total	172,335

Child Care

This attribute captures the number of nationally accredited child-care centers within the local community: 2

Cost of Living

Cost of Living provides a relative measure of cost of living in the local community. General Schedule (GS) Locality pay provides a relative scale to compare local salaries with government salaries and Basic Allowance for Housing (BAH) is an indicator of the local rental market. In-state tuition is an indicator of the support provided by the state for active duty family members to participate in higher-level education opportunities. For median household income and house value, the basis of the data (either MSA or number of counties in the MHA or the county of the installation) is indicated.

Median Household Income	(US Avg $41,994)	$39,692	Basis: MSA
Median House Value	(US Avg $119,600)	$95,700	
GS Locality Pay	("Rest of US" 10.9%)	10.9%	
O-3 with Dependents BAH Rate		$ 926	
In-state Tuition for Family Member		Yes	
In-state Tuition Continues if Member PCSs Out of State		No	

Education

This attribute defines the population in local school districts and identifies capacity. The pupil/teacher ratio, graduation rate, and composite SAT I/ACT scores provide a relative quality indicator of education. This attribute also attempts to give communities credit for the potential intellectual capital they provide.

NOTE: "MFR"--means a Memorandum For Record is on file at the installation/activity/agency to document problems in obtaining the required information. Reasons for not being able to obtain information may be that the

school district refused to provide the information or the school district does not use or track the information. For each entry, the number of school districts for which data are available of the total number of school districts reported, and the number of MFRs is indicated.

		Basis
School District(s) Capacity	16,430	4 of 4 districts
Students Enrolled	14,808	4 of 4 districts
Average Pupil/Teacher Ratio	13.7:1	4 of 4 districts
High School Students Enrolled	4,809	4 of 4 districts
Average High School Graduation Rate (US Avg 67.3%)	94.5%	4 of 4 districts
Average Composite SAT I Score (US Avg 1026)	1102	4 of 4 districts
Average ACT Score (US Avg 20.8)	22	4 of 4 districts
Available Graduate/PhD Programs	2	
Available Colleges and/or Universities	2	
Available Vocational and/or Technical Schools	1	

Employment

Unemployment and job growth rates provide an indicator of job availability in the local community. National rates from the Bureau of Labor Statistics are also provided. For each entry, the basis of the data (either MSA or number of counties in the MHA or the county of the installation) is indicated.

The unemployment rates for the last five years:

	1999	2000	2001	2002	2003
Local Data	3.0%	3.4%	3.7%	4.3%	4.3%
National	4.2%	4.0%	4.7%	5.8%	6.0%
Basis:	MSA	MSA	MSA	MSA	MSA

The annual job growth rate for the last five-years:

	1999	2000	2001	2002	2003
Local Data	-1.7%	.8%	2.1%	- .5%	1.3%
National	1.5%	2.4%	.03%	-.31%	.86%
Basis:	MSA	MSA	MSA	MSA	MSA

Housing

This attribute provides an indication of availability of housing, both sales and rental, in the local community. Note: According to the 2000 Census, Vacant Sale and Vacant Rental Units do not equal total Vacant Housing Units. Vacant housing units may also include units that are vacant but not on the market for sale or rent. For each entry, the basis of the data (either MSA or number of counties in the MHA or the county of the installation) is indicated.

Total Vacant Housing Units	2,415	Basis: MSA
Vacant Sale Units	430	

Vacant Rental Units	823	

Medical Providers

This attribute provides an indicator of availability of medical care for military and DoD civilians in the local community. The table reflects the raw number of physicians/beds and ratio of physicians/beds to population. The basis of the data (either MSA or number of counties in the MHA or the county of the installation) is indicated.

	# Physicians	# Beds	Population	
Local Community	475	481	126,838	Basis: MSA
Ratio	1:267	1:264		
National Ratio (2003)	1:421.2	1:373.7		

Safety/Crime

The local community's Uniform Crime Reports (UCR) Index for 2002 per 100,000 people and the national UCR based on information from the Federal Bureau of Investigation (FBI) for 2002 is provided. The basis of the data (either MSA or state) is indicated.

Local UCR	2,678.8	Basis: MSA
National UCR	4,118.8	

Transportation

Distance to an airport shows convenience and availability of airline transportation. Public transportation shows potential for members and DoD civilians to use it to commute to/from work under normal circumstances and for leisure.

Distance from NAVRESCEN_LA_CROSSE_WI to nearest commercial airport: 8.0 miles
Is NAVRESCEN_LA_CROSSE_WI served by regularly scheduled public transportation? Yes

Utilities

This attribute identifies a local community's water and sewer systems' ability to receive 1,000 additional people.

Does the local community's water system have the ability to meet an expanded need of an additional 1,000 people moving in the local community? Yes

Does the local community's sewer system have the ability to meet an expanded need of an additional 1,000 people moving in the local community? Yes

NAVRESCEN_LEXINGTON_KY, KY

Demographics

The following tables provide a short description of the area near the installation/activity. NAVRESCEN_LEXINGTON_KY is 1 miles from Lexington, KY, the nearest city with a population of 100,000 or more. The nearest metropolitan statistical area (MSA) is

MSA	Population
Lexington, KY MSA	479,198

The following entities comprise the military housing area (MHA):

County/City	Population
Bourbon	19360
Clark	33144
Fayette	260512
Total	313,016

Child Care

This attribute captures the number of nationally accredited child-care centers within the local community: 20

Cost of Living

Cost of Living provides a relative measure of cost of living in the local community. General Schedule (GS) Locality pay provides a relative scale to compare local salaries with government salaries and Basic Allowance for Housing (BAH) is an indicator of the local rental market. In-state tuition is an indicator of the support provided by the state for active duty family members to participate in higher-level education opportunities. For median household income and house value, the basis of the data (either MSA or number of counties in the MHA or the county of the installation) is indicated.

Median Household Income	(US Avg $41,994)	$39,357	Basis: MSA
Median House Value	(US Avg $119,600)	$105,000	
GS Locality Pay	("Rest of US" 10.9%)	10.9%	
O-3 with Dependents BAH Rate		$ 941	
In-state Tuition for Family Member		Yes	
In-state Tuition Continues if Member PCSs Out of State		Yes	

Education

This attribute defines the population in local school districts and identifies capacity. The pupil/teacher ratio, graduation rate, and composite SAT I/ACT scores provide a relative quality indicator of education. This attribute also attempts to give communities credit for the potential intellectual capital they provide.

NOTE: "MFR"--means a Memorandum For Record is on file at the installation/activity/agency to document problems in obtaining the required information. Reasons for not being able to obtain information may be that the

school district refused to provide the information or the school district does not use or track the information. For each entry, the number of school districts for which data are available of the total number of school districts reported, and the number of MFRs is indicated.

		Basis
School District(s) Capacity	39,000	1 of 1 district
Students Enrolled	33,000	1 of 1 district
Average Pupil/Teacher Ratio	14.0:1	1 of 1 district
High School Students Enrolled	8,362	1 of 1 district
Average High School Graduation Rate (US Avg 67.3%)	94.5%	1 of 1 district
Average Composite SAT I Score (US Avg 1026)	1116	1 of 1 district
Average ACT Score (US Avg 20.8)	22	1 of 1 district
Available Graduate/PhD Programs	9	
Available Colleges and/or Universities	5	
Available Vocational and/or Technical Schools	2	

Employment

Unemployment and job growth rates provide an indicator of job availability in the local community. National rates from the Bureau of Labor Statistics are also provided. For each entry, the basis of the data (either MSA or number of counties in the MHA or the county of the installation) is indicated.

The unemployment rates for the last five years:

	1999	2000	2001	2002	2003
Local Data	2.1%	2.0%	3.4%	3.9%	4.2%
National	4.2%	4.0%	4.7%	5.8%	6.0%
Basis:	MSA	MSA	MSA	MSA	MSA

The annual job growth rate for the last five-years:

	1999	2000	2001	2002	2003
Local Data	3.0%	.5%	-4.7%	-2.2%	1.0%
National	1.5%	2.4%	.03%	-.31%	.86%
Basis:	MSA	MSA	MSA	MSA	MSA

Housing

This attribute provides an indication of availability of housing, both sales and rental, in the local community. Note: According to the 2000 Census, Vacant Sale and Vacant Rental Units do not equal total Vacant Housing Units. Vacant housing units may also include units that are vacant but not on the market for sale or rent. For each entry, the basis of the data (either MSA or number of counties in the MHA or the county of the installation) is indicated.

Total Vacant Housing Units	13,851	Basis: MSA
Vacant Sale Units	2,262	

Vacant Rental Units	6,800	

Medical Providers

This attribute provides an indicator of availability of medical care for military and DoD civilians in the local community. The table reflects the raw number of physicians/beds and ratio of physicians/beds to population. The basis of the data (either MSA or number of counties in the MHA or the county of the installation) is indicated.

	# Physicians	# Beds	Population	
Local Community	1,786	1,829	479,198	Basis: MSA
Ratio	1:268	1:262		
National Ratio (2003)	1:421.2	1:373.7		

Safety/Crime

The local community's Uniform Crime Reports (UCR) Index for 2002 per 100,000 people and the national UCR based on information from the Federal Bureau of Investigation (FBI) for 2002 is provided. The basis of the data (either MSA or state) is indicated.

Local UCR	2,902.6	Basis: state
National UCR	4,118.8	

Transportation

Distance to an airport shows convenience and availability of airline transportation. Public transportation shows potential for members and DoD civilians to use it to commute to/from work under normal circumstances and for leisure.

Distance from NAVRESCEN_LEXINGTON_KY to nearest commercial airport: 5.0 miles
Is NAVRESCEN_LEXINGTON_KY served by regularly scheduled public transportation? Yes

Utilities

This attribute identifies a local community's water and sewer systems' ability to receive 1,000 additional people.

Does the local community's water system have the ability to meet an expanded need of an additional 1,000 people moving in the local community? Yes

Does the local community's sewer system have the ability to meet an expanded need of an additional 1,000 people moving in the local community? Yes

NAVRESCEN_LINCOLN_NE, NE

Demographics

The following tables provide a short description of the area near the installation/activity. NAVRESCEN_LINCOLN_NE is 58 miles from Omaha, NE, the nearest city with a population of 100,000 or more. The nearest metropolitan statistical area (MSA) is

MSA	Population
Lincoln, NE MSA	250,291

The following entities comprise the military housing area (MHA):

County/City	Population
Lancaster	250291
Total	250,291

Child Care

This attribute captures the number of nationally accredited child-care centers within the local community: 17

Cost of Living

Cost of Living provides a relative measure of cost of living in the local community. General Schedule (GS) Locality pay provides a relative scale to compare local salaries with government salaries and Basic Allowance for Housing (BAH) is an indicator of the local rental market. In-state tuition is an indicator of the support provided by the state for active duty family members to participate in higher-level education opportunities. For median household income and house value, the basis of the data (either MSA or number of counties in the MHA or the county of the installation) is indicated.

Median Household Income	(US Avg $41,994)	$41,850	Basis: MSA
Median House Value	(US Avg $119,600)	$105,900	
GS Locality Pay	("Rest of US" 10.9%)	10.9%	
O-3 with Dependents BAH Rate		$1,132	
In-state Tuition for Family Member		Yes	
In-state Tuition Continues if Member PCSs Out of State		No	

Education

This attribute defines the population in local school districts and identifies capacity. The pupil/teacher ratio, graduation rate, and composite SAT I/ACT scores provide a relative quality indicator of education. This attribute also attempts to give communities credit for the potential intellectual capital they provide.

NOTE: "MFR"--means a Memorandum For Record is on file at the installation/activity/agency to document problems in obtaining the required information. Reasons for not being able to obtain information may be that the school district refused to provide the information or the school district does not use or track the information. For

each entry, the number of school districts for which data are available of the total number of school districts reported, and the number of MFRs is indicated.

		Basis
School District(s) Capacity	34,064	1 of 1 district
Students Enrolled	32,120	1 of 1 district
Average Pupil/Teacher Ratio	12.5:1	1 of 1 district
High School Students Enrolled	9,838	1 of 1 district
Average High School Graduation Rate (US Avg 67.3%)	93.0%	1 of 1 district
Average Composite SAT I Score (US Avg 1026)	1172	1 of 1 district
Average ACT Score (US Avg 20.8)	23	1 of 1 district
Available Graduate/PhD Programs	2	
Available Colleges and/or Universities	2	
Available Vocational and/or Technical Schools	4	

Employment

Unemployment and job growth rates provide an indicator of job availability in the local community. National rates from the Bureau of Labor Statistics are also provided. For each entry, the basis of the data (either MSA or number of counties in the MHA or the county of the installation) is indicated.

The unemployment rates for the last five years:

	1999	2000	2001	2002	2003
Local Data	2.4%	2.6%	2.8%	3.3%	4.0%
National	4.2%	4.0%	4.7%	5.8%	6.0%
Basis:	MSA	MSA	MSA	MSA	MSA

The annual job growth rate for the last five-years:

	1999	2000	2001	2002	2003
Local Data	- .3%	.7%	2.6%	.5%	.6%
National	1.5%	2.4%	.03%	-.31%	.86%
Basis:	MSA	MSA	MSA	MSA	MSA

Housing

This attribute provides an indication of availability of housing, both sales and rental, in the local community. Note: According to the 2000 Census, Vacant Sale and Vacant Rental Units do not equal total Vacant Housing Units. Vacant housing units may also include units that are vacant but not on the market for sale or rent. For each entry, the basis of the data (either MSA or number of counties in the MHA or the county of the installation) is indicated.

Total Vacant Housing Units	5,030	Basis: MSA
Vacant Sale Units	922	
Vacant Rental Units	2,747	

Medical Providers

This attribute provides an indicator of availability of medical care for military and DoD civilians in the local community. The table reflects the raw number of physicians/beds and ratio of physicians/beds to population. The basis of the data (either MSA or number of counties in the MHA or the county of the installation) is indicated.

	# Physicians	# Beds	Population	
Local Community	578	826	250,291	Basis: MSA
Ratio	1:433	1:303		
National Ratio (2003)	1:421.2	1:373.7		

Safety/Crime

The local community's Uniform Crime Reports (UCR) Index for 2002 per 100,000 people and the national UCR based on information from the Federal Bureau of Investigation (FBI) for 2002 is provided. The basis of the data (either MSA or state) is indicated.

Local UCR	6,308.9	Basis: MSA
National UCR	4,118.8	

Transportation

Distance to an airport shows convenience and availability of airline transportation. Public transportation shows potential for members and DoD civilians to use it to commute to/from work under normal circumstances and for leisure.

Distance from NAVRESCEN_LINCOLN_NE to nearest commercial airport: 4.8 miles
Is NAVRESCEN_LINCOLN_NE served by regularly scheduled public transportation? No

Utilities

This attribute identifies a local community's water and sewer systems' ability to receive 1,000 additional people.

Does the local community's water system have the ability to meet an expanded need of an additional 1,000 people moving in the local community? Yes

Does the local community's sewer system have the ability to meet an expanded need of an additional 1,000 people moving in the local community? Yes

NAVRESCEN_LOUISVILLE_KY, KY

Demographics

The following tables provide a short description of the area near the installation/activity. NAVRESCEN_LOUISVILLE_KY is within Louisville, KY, the nearest city with a population of 100,000 or more. The nearest metropolitan statistical area (MSA) is

MSA	Population
Louisville, KY-IN MSA	1,025,598

The following entities comprise the military housing area (MHA):

County/City	Population
Clark	96472
Floyd	70823
Harrison	34325
Jefferson	693604
Oldham	46178
Total	941,402

Child Care

This attribute captures the number of nationally accredited child-care centers within the local community: 26

Cost of Living

Cost of Living provides a relative measure of cost of living in the local community. General Schedule (GS) Locality pay provides a relative scale to compare local salaries with government salaries and Basic Allowance for Housing (BAH) is an indicator of the local rental market. In-state tuition is an indicator of the support provided by the state for active duty family members to participate in higher-level education opportunities. For median household income and house value, the basis of the data (either MSA or number of counties in the MHA or the county of the installation) is indicated.

Median Household Income	(US Avg $41,994)	$40,821	Basis: MSA
Median House Value	(US Avg $119,600)	$102,300	
GS Locality Pay	("Rest of US" 10.9%)	10.9%	
O-3 with Dependents BAH Rate		$ 999	
In-state Tuition for Family Member		Yes	
In-state Tuition Continues if Member PCSs Out of State		Yes	

Education

This attribute defines the population in local school districts and identifies capacity. The pupil/teacher ratio, graduation rate, and composite SAT I/ACT scores provide a relative quality indicator of education. This attribute also attempts to give communities credit for the potential intellectual capital they provide.

NOTE: "MFR"--means a Memorandum For Record is on file at the installation/activity/agency to document problems in obtaining the required information. Reasons for not being able to obtain information may be that the school district refused to provide the information or the school district does not use or track the information. For each entry, the number of school districts for which data are available of the total number of school districts reported, and the number of MFRs is indicated.

		Basis
School District(s) Capacity	120,869	4 of 4 districts
Students Enrolled	107,722	4 of 4 districts
Average Pupil/Teacher Ratio	17.9:1	4 of 4 districts
High School Students Enrolled	29,694	2 of 2 districts
Average High School Graduation Rate (US Avg 67.3%)	86.5%	1 of 2 districts, 1 MFR
Average Composite SAT I Score (US Avg 1026)	1077	2 of 2 districts
Average ACT Score (US Avg 20.8)	19	2 of 2 districts
Available Graduate/PhD Programs	1	
Available Colleges and/or Universities	5	
Available Vocational and/or Technical Schools	2	

Employment

Unemployment and job growth rates provide an indicator of job availability in the local community. National rates from the Bureau of Labor Statistics are also provided. For each entry, the basis of the data (either MSA or number of counties in the MHA or the county of the installation) is indicated.

The unemployment rates for the last five years:

	1999	2000	2001	2002	2003
Local Data	3.4%	3.3%	4.3%	5.2%	5.5%
National	4.2%	4.0%	4.7%	5.8%	6.0%
Basis:	MSA	MSA	MSA	MSA	MSA

The annual job growth rate for the last five-years:

	1999	2000	2001	2002	2003
Local Data	2.0%	1.3%	-2.5%	-2.6%	.0%
National	1.5%	2.4%	.03%	-.31%	.86%
Basis:	MSA	MSA	MSA	MSA	MSA

Housing

This attribute provides an indication of availability of housing, both sales and rental, in the local community. Note: According to the 2000 Census, Vacant Sale and Vacant Rental Units do not equal total Vacant Housing Units. Vacant housing units may also include units that are vacant but not on the market for sale or rent. For each entry, the basis of the data (either MSA or number of counties in the MHA or the county of the installation) is indicated.

Total Vacant Housing Units	26,185	Basis: MSA
Vacant Sale Units	5,220	
Vacant Rental Units	10,736	

Medical Providers

This attribute provides an indicator of availability of medical care for military and DoD civilians in the local community. The table reflects the raw number of physicians/beds and ratio of physicians/beds to population. The basis of the data (either MSA or number of counties in the MHA or the county of the installation) is indicated.

	# Physicians	# Beds	Population	
Local Community	3,021	3,497	1,025,598	Basis: MSA
Ratio	1:339	1:293		
National Ratio (2003)	1:421.2	1:373.7		

Safety/Crime

The local community's Uniform Crime Reports (UCR) Index for 2002 per 100,000 people and the national UCR based on information from the Federal Bureau of Investigation (FBI) for 2002 is provided. The basis of the data (either MSA or state) is indicated.

Local UCR	4,696.5	Basis: MSA
National UCR	4,118.8	

Transportation

Distance to an airport shows convenience and availability of airline transportation. Public transportation shows potential for members and DoD civilians to use it to commute to/from work under normal circumstances and for leisure.

Distance from NAVRESCEN_LOUISVILLE_KY to nearest commercial airport: 2.0 miles
Is NAVRESCEN_LOUISVILLE_KY served by regularly scheduled public transportation? Yes

Utilities

This attribute identifies a local community's water and sewer systems' ability to receive 1,000 additional people.

Does the local community's water system have the ability to meet an expanded need of an additional 1,000 people moving in the local community? Yes

Does the local community's sewer system have the ability to meet an expanded need of an additional 1,000 people moving in the local community? Yes

NAVRESCEN_LUBBOCK_TX, TX

Demographics

The following tables provide a short description of the area near the installation/activity. NAVRESCEN_LUBBOCK_TX is within Lubbock, TX, the nearest city with a population of 100,000 or more. The nearest metropolitan statistical area (MSA) is

MSA	Population
Lubbock, TX MSA	242,628

The following entities comprise the military housing area (MHA):

County/City	Population
Hale	36602
Hockley	22716
Lubbock	242628
Total	301,946

Child Care

This attribute captures the number of nationally accredited child-care centers within the local community: 3

Cost of Living

Cost of Living provides a relative measure of cost of living in the local community. General Schedule (GS) Locality pay provides a relative scale to compare local salaries with government salaries and Basic Allowance for Housing (BAH) is an indicator of the local rental market. In-state tuition is an indicator of the support provided by the state for active duty family members to participate in higher-level education opportunities. For median household income and house value, the basis of the data (either MSA or number of counties in the MHA or the county of the installation) is indicated.

Median Household Income	(US Avg $41,994)	$32,198	Basis: MSA
Median House Value	(US Avg $119,600)	$69,000	
GS Locality Pay	("Rest of US" 10.9%)	10.9%	
O-3 with Dependents BAH Rate		$1,078	
In-state Tuition for Family Member		Yes	
In-state Tuition Continues if Member PCSs Out of State		Yes	

Education

This attribute defines the population in local school districts and identifies capacity. The pupil/teacher ratio, graduation rate, and composite SAT I/ACT scores provide a relative quality indicator of education. This attribute also attempts to give communities credit for the potential intellectual capital they provide.

NOTE: "MFR"--means a Memorandum For Record is on file at the installation/activity/agency to document problems in obtaining the required information. Reasons for not being able to obtain information may be that the

school district refused to provide the information or the school district does not use or track the information. For each entry, the number of school districts for which data are available of the total number of school districts reported, and the number of MFRs is indicated.

		Basis
School District(s) Capacity	55,163	8 of 8 districts
Students Enrolled	42,015	8 of 8 districts
Average Pupil/Teacher Ratio	13.9:1	8 of 8 districts
High School Students Enrolled	11,864	8 of 8 districts
Average High School Graduation Rate (US Avg 67.3%)	88.4%	8 of 8 districts
Average Composite SAT I Score (US Avg 1026)	1027	7 of 8 districts, 1 MFR
Average ACT Score (US Avg 20.8)	20	8 of 8 districts
Available Graduate/PhD Programs	2	
Available Colleges and/or Universities	4	
Available Vocational and/or Technical Schools	9	

Employment

Unemployment and job growth rates provide an indicator of job availability in the local community. National rates from the Bureau of Labor Statistics are also provided. For each entry, the basis of the data (either MSA or number of counties in the MHA or the county of the installation) is indicated.

The unemployment rates for the last five years:

	1999	2000	2001	2002	2003
Local Data	2.9%	2.6%	2.6%	3.0%	3.6%
National	4.2%	4.0%	4.7%	5.8%	6.0%
Basis:	MSA	MSA	MSA	MSA	MSA

The annual job growth rate for the last five-years:

	1999	2000	2001	2002	2003
Local Data	1.2%	.8%	2.1%	.1%	1.4%
National	1.5%	2.4%	.03%	-.31%	.86%
Basis:	MSA	MSA	MSA	MSA	MSA

Housing

This attribute provides an indication of availability of housing, both sales and rental, in the local community. Note: According to the 2000 Census, Vacant Sale and Vacant Rental Units do not equal total Vacant Housing Units. Vacant housing units may also include units that are vacant but not on the market for sale or rent. For each entry, the basis of the data (either MSA or number of counties in the MHA or the county of the installation) is indicated.

Total Vacant Housing Units	8,079	Basis:

Vacant Sale Units	1,107	MSA
Vacant Rental Units	4,674	

Medical Providers

This attribute provides an indicator of availability of medical care for military and DoD civilians in the local community. The table reflects the raw number of physicians/beds and ratio of physicians/beds to population. The basis of the data (either MSA or number of counties in the MHA or the county of the installation) is indicated.

	# Physicians	# Beds	Population	
Local Community	866	1,607	242,628	Basis: MSA
Ratio	1:280	1:151		
National Ratio (2003)	1:421.2	1:373.7		

Safety/Crime

The local community's Uniform Crime Reports (UCR) Index for 2002 per 100,000 people and the national UCR based on information from the Federal Bureau of Investigation (FBI) for 2002 is provided. The basis of the data (either MSA or state) is indicated.

Local UCR	6,313.8	Basis: MSA
National UCR	4,118.8	

Transportation

Distance to an airport shows convenience and availability of airline transportation. Public transportation shows potential for members and DoD civilians to use it to commute to/from work under normal circumstances and for leisure.

Distance from NAVRESCEN_LUBBOCK_TX to nearest commercial airport: 1.5 miles
Is NAVRESCEN_LUBBOCK_TX served by regularly scheduled public transportation? No

Utilities

This attribute identifies a local community's water and sewer systems' ability to receive 1,000 additional people.

Does the local community's water system have the ability to meet an expanded need of an additional 1,000 people moving in the local community? Yes

Does the local community's sewer system have the ability to meet an expanded need of an additional 1,000 people moving in the local community? Yes

NAVRESCEN_NASHVILLE_TN, TN

Demographics

The following tables provide a short description of the area near the installation/activity. NAVRESCEN_NASHVILLE_TN is within Nashville, TN, the nearest city with a population of 100,000 or more. The nearest metropolitan statistical area (MSA) is

MSA	Population
Nashville, TN MSA	1,231,311

The following entities comprise the military housing area (MHA):

County/City	Population
Cheatham	35912
Davidson	569891
Robertson	54433
Rutherford	182023
Sumner	130449
Williamson	126638
Wilson	88809
Total	1,188,155

Child Care

This attribute captures the number of nationally accredited child-care centers within the local community: 169

Cost of Living

Cost of Living provides a relative measure of cost of living in the local community. General Schedule (GS) Locality pay provides a relative scale to compare local salaries with government salaries and Basic Allowance for Housing (BAH) is an indicator of the local rental market. In-state tuition is an indicator of the support provided by the state for active duty family members to participate in higher-level education opportunities. For median household income and house value, the basis of the data (either MSA or number of counties in the MHA or the county of the installation) is indicated.

Median Household Income	(US Avg $41,994)	$44,223	Basis: MSA
Median House Value	(US Avg $119,600)	$123,600	
GS Locality Pay	("Rest of US" 10.9%)	10.9%	
O-3 with Dependents BAH Rate		$1,205	
In-state Tuition for Family Member		Yes	
In-state Tuition Continues if Member PCSs Out of State		Yes	

Education

This attribute defines the population in local school districts and identifies capacity. The pupil/teacher ratio, graduation rate, and composite SAT I/ACT scores provide a relative quality indicator of education. This attribute also attempts to give communities credit for the potential intellectual capital they provide.

NOTE: "MFR"--means a Memorandum For Record is on file at the installation/activity/agency to document problems in obtaining the required information. Reasons for not being able to obtain information may be that the school district refused to provide the information or the school district does not use or track the information. For each entry, the number of school districts for which data are available of the total number of school districts reported, and the number of MFRs is indicated.

		Basis
School District(s) Capacity	90,547	1 of 1 district
Students Enrolled	76,374	1 of 1 district
Average Pupil/Teacher Ratio	19.0:1	1 of 1 district
High School Students Enrolled	27,016	1 of 1 district
Average High School Graduation Rate (US Avg 67.3%)	83.9%	1 of 1 district
Average Composite SAT I Score (US Avg 1026)	1097	1 of 1 district
Average ACT Score (US Avg 20.8)	19	1 of 1 district
Available Graduate/PhD Programs	21	
Available Colleges and/or Universities	14	
Available Vocational and/or Technical Schools	18	

Employment

Unemployment and job growth rates provide an indicator of job availability in the local community. National rates from the Bureau of Labor Statistics are also provided. For each entry, the basis of the data (either MSA or number of counties in the MHA or the county of the installation) is indicated.

The unemployment rates for the last five years:

	1999	2000	2001	2002	2003
Local Data	2.7%	2.8%	3.3%	4.0%	4.4%
National	4.2%	4.0%	4.7%	5.8%	6.0%
Basis:	MSA	MSA	MSA	MSA	MSA

The annual job growth rate for the last five-years:

	1999	2000	2001	2002	2003
Local Data	3.0%	- .6%	1.0%	1.4%	-1.3%
National	1.5%	2.4%	.03%	-.31%	.86%
Basis:	MSA	MSA	MSA	MSA	MSA

Housing

This attribute provides an indication of availability of housing, both sales and rental, in the local community. Note: According to the 2000 Census, Vacant Sale and Vacant Rental Units do not equal total Vacant Housing Units. Vacant housing units may also include units that are vacant but not on the market for sale or rent. For each entry, the basis of the data (either MSA or number of counties in the MHA or the county of the installation) is indicated.

Total Vacant Housing Units	29,724	Basis: MSA
Vacant Sale Units	7,532	
Vacant Rental Units	12,716	

Medical Providers

This attribute provides an indicator of availability of medical care for military and DoD civilians in the local community. The table reflects the raw number of physicians/beds and ratio of physicians/beds to population. The basis of the data (either MSA or number of counties in the MHA or the county of the installation) is indicated.

	# Physicians	# Beds	Population	
Local Community	3,896	4,315	1,231,311	Basis: MSA
Ratio	1:316	1:285		
National Ratio (2003)	1:421.2	1:373.7		

Safety/Crime

The local community's Uniform Crime Reports (UCR) Index for 2002 per 100,000 people and the national UCR based on information from the Federal Bureau of Investigation (FBI) for 2002 is provided. The basis of the data (either MSA or state) is indicated.

Local UCR	5,560.4	Basis: MSA
National UCR	4,118.8	

Transportation

Distance to an airport shows convenience and availability of airline transportation. Public transportation shows potential for members and DoD civilians to use it to commute to/from work under normal circumstances and for leisure.

Distance from NAVRESCEN_NASHVILLE_TN to nearest commercial airport: 5.0 miles
Is NAVRESCEN_NASHVILLE_TN served by regularly scheduled public transportation? No

Utilities

This attribute identifies a local community's water and sewer systems' ability to receive 1,000 additional people.

Does the local community's water system have the ability to meet an expanded need of an additional 1,000 people moving in the local community? Yes

Does the local community's sewer system have the ability to meet an expanded need of an additional 1,000 people moving in the local community? Yes

NAVRESCEN_OKLAHOMA_CITY_OK, OK

Demographics

The following tables provide a short description of the area near the installation/activity. NAVRESCEN_OKLAHOMA_CITY_OK is 5 miles from Oklahoma City, OK, the nearest city with a population of 100,000 or more. The nearest metropolitan statistical area (MSA) is

MSA	Population
Oklahoma City, OK MSA	1,083,346

The following entities comprise the military housing area (MHA):

County/City	Population
Canadian	87697
Cleveland	208016
Grady	45516
Lincoln	32080
Logan	33924
Mcclain	27740
Oklahoma	660448
Payne	68190
Pottawatomie	65521
Total	1,229,132

Child Care

This attribute captures the number of nationally accredited child-care centers within the local community: 15

Cost of Living

Cost of Living provides a relative measure of cost of living in the local community. General Schedule (GS) Locality pay provides a relative scale to compare local salaries with government salaries and Basic Allowance for Housing (BAH) is an indicator of the local rental market. In-state tuition is an indicator of the support provided by the state for active duty family members to participate in higher-level education opportunities. For median household income and house value, the basis of the data (either MSA or number of counties in the MHA or the county of the installation) is indicated.

Median Household Income	(US Avg $41,994)	$36,797	Basis: MSA
Median House Value	(US Avg $119,600)	$79,000	
GS Locality Pay	("Rest of US" 10.9%)	10.9%	
O-3 with Dependents BAH Rate		$ 863	
In-state Tuition for Family Member		Yes	
In-state Tuition Continues if Member PCSs Out of State		Yes	

Education

This attribute defines the population in local school districts and identifies capacity. The pupil/teacher ratio, graduation rate, and composite SAT I/ACT scores provide a relative quality indicator of education. This attribute also attempts to give communities credit for the potential intellectual capital they provide.

NOTE: "MFR"--means a Memorandum For Record is on file at the installation/activity/agency to document problems in obtaining the required information. Reasons for not being able to obtain information may be that the school district refused to provide the information or the school district does not use or track the information. For each entry, the number of school districts for which data are available of the total number of school districts reported, and the number of MFRs is indicated.

		Basis
School District(s) Capacity	80,000	1 of 1 district
Students Enrolled	40,703	1 of 1 district
Average Pupil/Teacher Ratio	15.1:1	1 of 1 district
High School Students Enrolled	9,200	1 of 1 district
Average High School Graduation Rate (US Avg 67.3%)	90.1%	1 of 1 district
Average Composite SAT I Score (US Avg 1026)	1135	1 of 1 district
Average ACT Score (US Avg 20.8)	21	1 of 1 district
Available Graduate/PhD Programs	3	
Available Colleges and/or Universities	2	
Available Vocational and/or Technical Schools	4	

Employment

Unemployment and job growth rates provide an indicator of job availability in the local community. National rates from the Bureau of Labor Statistics are also provided. For each entry, the basis of the data (either MSA or number of counties in the MHA or the county of the installation) is indicated.

The unemployment rates for the last five years:

	1999	2000	2001	2002	2003
Local Data	2.6%	2.4%	3.8%	4.2%	5.1%
National	4.2%	4.0%	4.7%	5.8%	6.0%
Basis:	MSA	MSA	MSA	MSA	MSA

The annual job growth rate for the last five-years:

	1999	2000	2001	2002	2003
Local Data	.9%	- .2%	.8%	.9%	- .7%
National	1.5%	2.4%	.03%	-.31%	.86%
Basis:	MSA	MSA	MSA	MSA	MSA

Housing

This attribute provides an indication of availability of housing, both sales and rental, in the local community. Note: According to the 2000 Census, Vacant Sale and Vacant Rental Units do not equal total Vacant Housing Units. Vacant housing units may also include units that are vacant but not on the market for sale or rent. For each entry, the basis of the data (either MSA or number of counties in the MHA or the county of the installation) is indicated.

Total Vacant Housing Units	41,466	Basis: MSA
Vacant Sale Units	7,012	
Vacant Rental Units	18,643	

Medical Providers

This attribute provides an indicator of availability of medical care for military and DoD civilians in the local community. The table reflects the raw number of physicians/beds and ratio of physicians/beds to population. The basis of the data (either MSA or number of counties in the MHA or the county of the installation) is indicated.

	# Physicians	# Beds	Population	
Local Community	2,756	3,379	1,083,346	Basis: MSA
Ratio	1:393	1:321		
National Ratio (2003)	1:421.2	1:373.7		

Safety/Crime

The local community's Uniform Crime Reports (UCR) Index for 2002 per 100,000 people and the national UCR based on information from the Federal Bureau of Investigation (FBI) for 2002 is provided. The basis of the data (either MSA or state) is indicated.

Local UCR	6,466.6	Basis: MSA
National UCR	4,118.8	

Transportation

Distance to an airport shows convenience and availability of airline transportation. Public transportation shows potential for members and DoD civilians to use it to commute to/from work under normal circumstances and for leisure.

Distance from NAVRESCEN_OKLAHOMA_CITY_OK to nearest commercial airport: 10.4 miles
Is NAVRESCEN_OKLAHOMA_CITY_OK served by regularly scheduled public transportation? No

Utilities

This attribute identifies a local community's water and sewer systems' ability to receive 1,000 additional people.

Does the local community's water system have the ability to meet an expanded need of an additional 1,000 people moving in the local community? Yes

Does the local community's sewer system have the ability to meet an expanded need of an additional 1,000 people moving in the local community? Yes

NAVRESCEN_ORANGE_TX, TX

Demographics

The following tables provide a short description of the area near the installation/activity. NAVRESCEN_ORANGE_TX is 23 miles from Beaumont, TX, the nearest city with a population of 100,000 or more. The nearest metropolitan statistical area (MSA) is

MSA	Population
Beaumont-Port Arthur, TX MSA	385,090

The following entities comprise the military housing area (MHA):

County/City	Population
Hardin	48073
Jasper	35604
Jefferson	252051
Newton	15072
Orange	84966
Tyler	20871
Total	456,637

Child Care

This attribute captures the number of nationally accredited child-care centers within the local community: 34

Cost of Living

Cost of Living provides a relative measure of cost of living in the local community. General Schedule (GS) Locality pay provides a relative scale to compare local salaries with government salaries and Basic Allowance for Housing (BAH) is an indicator of the local rental market. In-state tuition is an indicator of the support provided by the state for active duty family members to participate in higher-level education opportunities. For median household income and house value, the basis of the data (either MSA or number of counties in the MHA or the county of the installation) is indicated.

Median Household Income	(US Avg $41,994)	$35,669	Basis: MSA
Median House Value	(US Avg $119,600)	$62,500	
GS Locality Pay	("Rest of US" 10.9%)	10.9%	
O-3 with Dependents BAH Rate		$1,092	
In-state Tuition for Family Member		Yes	
In-state Tuition Continues if Member PCSs Out of State		Yes	

Education

This attribute defines the population in local school districts and identifies capacity. The pupil/teacher ratio, graduation rate, and composite SAT I/ACT scores provide a relative quality indicator of education. This attribute also attempts to give communities credit for the potential intellectual capital they provide.

NOTE: "MFR"--means a Memorandum For Record is on file at the installation/activity/agency to document problems in obtaining the required information. Reasons for not being able to obtain information may be that the school district refused to provide the information or the school district does not use or track the information. For each entry, the number of school districts for which data are available of the total number of school districts reported, and the number of MFRs is indicated.

		Basis
School District(s) Capacity	350	1 of 1 district
Students Enrolled	2,048	1 of 1 district
Average Pupil/Teacher Ratio	18.0:1	1 of 1 district
High School Students Enrolled	974	1 of 1 district
Average High School Graduation Rate (US Avg 67.3%)	88.0%	1 of 1 district
Average Composite SAT I Score (US Avg 1026)	817	1 of 1 district
Average ACT Score (US Avg 20.8)	17	1 of 1 district
Available Graduate/PhD Programs	1	
Available Colleges and/or Universities	2	
Available Vocational and/or Technical Schools	1	

Employment

Unemployment and job growth rates provide an indicator of job availability in the local community. National rates from the Bureau of Labor Statistics are also provided. For each entry, the basis of the data (either MSA or number of counties in the MHA or the county of the installation) is indicated.

The unemployment rates for the last five years:

	1999	2000	2001	2002	2003
Local Data	8.6%	7.9%	8.2%	8.4%	9.5%
National	4.2%	4.0%	4.7%	5.8%	6.0%
Basis:	MSA	MSA	MSA	MSA	MSA

The annual job growth rate for the last five-years:

	1999	2000	2001	2002	2003
Local Data	-1.4%	.0%	-1.9%	- .4%	1.7%
National	1.5%	2.4%	.03%	-.31%	.86%
Basis:	MSA	MSA	MSA	MSA	MSA

Housing

This attribute provides an indication of availability of housing, both sales and rental, in the local community. Note: According to the 2000 Census, Vacant Sale and Vacant Rental Units do not equal total Vacant Housing Units. Vacant housing units may also include units that are vacant but not on the market for sale or rent. For each entry, the basis of the data (either MSA or number of counties in the MHA or the county of the installation) is indicated.

Total Vacant Housing Units	14,370	Basis: MSA
Vacant Sale Units	1,959	
Vacant Rental Units	5,186	

Medical Providers

This attribute provides an indicator of availability of medical care for military and DoD civilians in the local community. The table reflects the raw number of physicians/beds and ratio of physicians/beds to population. The basis of the data (either MSA or number of counties in the MHA or the county of the installation) is indicated.

	# Physicians	# Beds	Population	
Local Community	616	1,286	385,090	Basis: MSA
Ratio	1:625	1:299		
National Ratio (2003)	1:421.2	1:373.7		

Safety/Crime

The local community's Uniform Crime Reports (UCR) Index for 2002 per 100,000 people and the national UCR based on information from the Federal Bureau of Investigation (FBI) for 2002 is provided. The basis of the data (either MSA or state) is indicated.

Local UCR	5,329.8	Basis: MSA
National UCR	4,118.8	

Transportation

Distance to an airport shows convenience and availability of airline transportation. Public transportation shows potential for members and DoD civilians to use it to commute to/from work under normal circumstances and for leisure.

Distance from NAVRESCEN_ORANGE_TX to nearest commercial airport: 35.0 miles
Is NAVRESCEN_ORANGE_TX served by regularly scheduled public transportation? No

Utilities

This attribute identifies a local community's water and sewer systems' ability to receive 1,000 additional people.

Does the local community's water system have the ability to meet an expanded need of an additional 1,000 people moving in the local community? Yes

Does the local community's sewer system have the ability to meet an expanded need of an additional 1,000 people moving in the local community? Yes

NAVRESCEN_POCATELLO_ID, ID

Demographics

The following tables provide a short description of the area near the installation/activity. NAVRESCEN_POCATELLO_ID is 168 miles from Salt Lake City, UT, the nearest city with a population of 100,000 or more. The nearest metropolitan statistical area (MSA) is

MSA	Population
Pocatello, ID MSA	75,565

The following entities comprise the military housing area (MHA):

County/City	Population
Bannock	75565
Total	75,565

Child Care

This attribute captures the number of nationally accredited child-care centers within the local community: 7

Cost of Living

Cost of Living provides a relative measure of cost of living in the local community. General Schedule (GS) Locality pay provides a relative scale to compare local salaries with government salaries and Basic Allowance for Housing (BAH) is an indicator of the local rental market. In-state tuition is an indicator of the support provided by the state for active duty family members to participate in higher-level education opportunities. For median household income and house value, the basis of the data (either MSA or number of counties in the MHA or the county of the installation) is indicated.

Median Household Income	(US Avg $41,994)	$36,683	Basis: MSA
Median House Value	(US Avg $119,600)	$90,000	
GS Locality Pay	("Rest of US" 10.9%)	10.9%	
O-3 with Dependents BAH Rate		$ 768	
In-state Tuition for Family Member		Yes	
In-state Tuition Continues if Member PCSs Out of State		Yes	

Education

This attribute defines the population in local school districts and identifies capacity. The pupil/teacher ratio, graduation rate, and composite SAT I/ACT scores provide a relative quality indicator of education. This attribute also attempts to give communities credit for the potential intellectual capital they provide.

NOTE: "MFR"--means a Memorandum For Record is on file at the installation/activity/agency to document problems in obtaining the required information. Reasons for not being able to obtain information may be that the school district refused to provide the information or the school district does not use or track the information. For

each entry, the number of school districts for which data are available of the total number of school districts reported, and the number of MFRs is indicated.

		Basis
School District(s) Capacity	23,520	5 of 5 districts
Students Enrolled	19,700	5 of 5 districts
Average Pupil/Teacher Ratio	18.9:1	5 of 5 districts
High School Students Enrolled	4,058	4 of 4 districts
Average High School Graduation Rate (US Avg 67.3%)	83.1%	4 of 4 districts
Average Composite SAT I Score (US Avg 1026)	1080	4 of 4 districts
Average ACT Score (US Avg 20.8)	20	4 of 4 districts
Available Graduate/PhD Programs	1	
Available Colleges and/or Universities	2	
Available Vocational and/or Technical Schools	1	

Employment

Unemployment and job growth rates provide an indicator of job availability in the local community. National rates from the Bureau of Labor Statistics are also provided. For each entry, the basis of the data (either MSA or number of counties in the MHA or the county of the installation) is indicated.

The unemployment rates for the last five years:

	1999	2000	2001	2002	2003
Local Data	5.3%	5.0%	4.7%	6.2%	5.2%
National	4.2%	4.0%	4.7%	5.8%	6.0%
Basis:	MSA	MSA	MSA	MSA	MSA

The annual job growth rate for the last five-years:

	1999	2000	2001	2002	2003
Local Data	-1.2%	.8%	3.9%	-1.3%	.3%
National	1.5%	2.4%	.03%	-.31%	.86%
Basis:	MSA	MSA	MSA	MSA	MSA

Housing

This attribute provides an indication of availability of housing, both sales and rental, in the local community. Note: According to the 2000 Census, Vacant Sale and Vacant Rental Units do not equal total Vacant Housing Units. Vacant housing units may also include units that are vacant but not on the market for sale or rent. For each entry, the basis of the data (either MSA or number of counties in the MHA or the county of the installation) is indicated.

Total Vacant Housing Units	1,910	Basis: MSA
Vacant Sale Units	538	
Vacant Rental Units	761	

Medical Providers

This attribute provides an indicator of availability of medical care for military and DoD civilians in the local community. The table reflects the raw number of physicians/beds and ratio of physicians/beds to population. The basis of the data (either MSA or number of counties in the MHA or the county of the installation) is indicated.

	# Physicians	# Beds	Population	
Local Community	152	235	75,565	Basis: MSA
Ratio	1:497	1:322		
National Ratio (2003)	1:421.2	1:373.7		

Safety/Crime

The local community's Uniform Crime Reports (UCR) Index for 2002 per 100,000 people and the national UCR based on information from the Federal Bureau of Investigation (FBI) for 2002 is provided. The basis of the data (either MSA or state) is indicated.

Local UCR	3,019.7	Basis: MSA
National UCR	4,118.8	

Transportation

Distance to an airport shows convenience and availability of airline transportation. Public transportation shows potential for members and DoD civilians to use it to commute to/from work under normal circumstances and for leisure.

Distance from NAVRESCEN_POCATELLO_ID to nearest commercial airport: 7.1 miles
Is NAVRESCEN_POCATELLO_ID served by regularly scheduled public transportation? Yes

Utilities

This attribute identifies a local community's water and sewer systems' ability to receive 1,000 additional people.

Does the local community's water system have the ability to meet an expanded need of an additional 1,000 people moving in the local community? Yes

Does the local community's sewer system have the ability to meet an expanded need of an additional 1,000 people moving in the local community? Yes

NAVRESCEN_QUINCY_MA, MA

Demographics

The following tables provide a short description of the area near the installation/activity. NAVRESCEN_QUINCY_MA is 10.4 miles from Boston, MA, the nearest city with a population of 100,000 or more. The nearest metropolitan statistical area (MSA) is

MSA	Population
Boston-Worcester-Lawrence-Lowell-Brockton, MA-NH NECMA	6,057,826

The following entities comprise the military housing area (MHA):

County/City	Population
Bristol	534678
Essex	723419
Middlesex	1465396
Norfolk	650308
Plymouth	472822
Suffolk	689807
Worcester	750963
Total	5,287,393

Child Care

This attribute captures the number of nationally accredited child-care centers within the local community: 681

Cost of Living

Cost of Living provides a relative measure of cost of living in the local community. General Schedule (GS) Locality pay provides a relative scale to compare local salaries with government salaries and Basic Allowance for Housing (BAH) is an indicator of the local rental market. In-state tuition is an indicator of the support provided by the state for active duty family members to participate in higher-level education opportunities. For median household income and house value, the basis of the data (either MSA or number of counties in the MHA or the county of the installation) is indicated.

Median Household Income	(US Avg $41,994)	$53,020	Basis: 7 of 7 counties
Median House Value	(US Avg $119,600)	$203,660	
GS Locality Pay	("Rest of US" 10.9%)	17.0%	
O-3 with Dependents BAH Rate		$2,359	
In-state Tuition for Family Member		No	
In-state Tuition Continues if Member PCSs Out of State		No	

Education

This attribute defines the population in local school districts and identifies capacity. The pupil/teacher ratio, graduation rate, and composite SAT I/ACT scores provide a relative quality indicator of education. This attribute also attempts to give communities credit for the potential intellectual capital they provide.

NOTE: "MFR"--means a Memorandum For Record is on file at the installation/activity/agency to document problems in obtaining the required information. Reasons for not being able to obtain information may be that the school district refused to provide the information or the school district does not use or track the information. For each entry, the number of school districts for which data are available of the total number of school districts reported, and the number of MFRs is indicated.

		Basis
School District(s) Capacity		0 of 47 districts, 47 MFRs
Students Enrolled	244,886	47 of 47 districts
Average Pupil/Teacher Ratio	14.1:1	47 of 47 districts
High School Students Enrolled	42,249	11 of 11 districts
Average High School Graduation Rate (US Avg 67.3%)	94.5%	11 of 11 districts
Average Composite SAT I Score (US Avg 1026)	940	5 of 11 districts, 6 MFRs
Average ACT Score (US Avg 20.8)		0 of 11 districts, 11 MFRs
Available Graduate/PhD Programs	28	
Available Colleges and/or Universities	51	
Available Vocational and/or Technical Schools	25	

Employment

Unemployment and job growth rates provide an indicator of job availability in the local community. National rates from the Bureau of Labor Statistics are also provided. For each entry, the basis of the data (either MSA or number of counties in the MHA or the county of the installation) is indicated.

The unemployment rates for the last five years:

	1999	2000	2001	2002	2003
Local Data	3.1%	2.6%	3.7%	5.4%	5.9%
National	4.2%	4.0%	4.7%	5.8%	6.0%
Basis:	7 of 7 counties	7 of 7 counties	7 of 7 counties	7 of 7 counties	7 of 7 counties

The annual job growth rate for the last five-years:

	1999	2000	2001	2002	2003
Local Data	1.1%	- .4%	.7%	.1%	-2.4%
National	1.5%	2.4%	.03%	-.31%	.86%
Basis:	5 MSAs	5 MSAs	5 MSAs	5 MSAs	5 MSAs

Housing

This attribute provides an indication of availability of housing, both sales and rental, in the local community. Note: According to the 2000 Census, Vacant Sale and Vacant Rental Units do not equal total Vacant Housing Units. Vacant housing units may also include units that are vacant but not on the market for sale or rent. For each entry, the basis of the data (either MSA or number of counties in the MHA or the county of the installation) is indicated.

Total Vacant Housing Units	103,171	Basis: MSA
Vacant Sale Units	12,534	
Vacant Rental Units	30,526	

Medical Providers

This attribute provides an indicator of availability of medical care for military and DoD civilians in the local community. The table reflects the raw number of physicians/beds and ratio of physicians/beds to population. The basis of the data (either MSA or number of counties in the MHA or the county of the installation) is indicated.

	# Physicians	# Beds	Population	
Local Community	21,875	12,720	6,057,826	Basis: MSA
Ratio	1:277	1:476		
National Ratio (2003)	1:421.2	1:373.7		

Safety/Crime

The local community's Uniform Crime Reports (UCR) Index for 2002 per 100,000 people and the national UCR based on information from the Federal Bureau of Investigation (FBI) for 2002 is provided. The basis of the data (either MSA or state) is indicated.

Local UCR	2,919.5	Basis: MSA
National UCR	4,118.8	

Transportation

Distance to an airport shows convenience and availability of airline transportation. Public transportation shows potential for members and DoD civilians to use it to commute to/from work under normal circumstances and for leisure.

Distance from NAVRESCEN_QUINCY_MA to nearest commercial airport: 11.8 miles
Is NAVRESCEN_QUINCY_MA served by regularly scheduled public transportation? Yes

Utilities

This attribute identifies a local community's water and sewer systems' ability to receive 1,000 additional people.

Does the local community's water system have the ability to meet an expanded need of an additional 1,000 people moving in the local community? Yes

Does the local community's sewer system have the ability to meet an expanded need of an additional 1,000 people moving in the local community? Yes

NAVRESCEN_SAGINAW_MI, MI

Demographics

The following tables provide a short description of the area near the installation/activity. NAVRESCEN_SAGINAW_MI is 39 miles from Flint, MI, the nearest city with a population of 100,000 or more. The nearest metropolitan statistical area (MSA) is

MSA	Population
Saginaw-Bay City-Midland, MI MSA	403,070

The following entities comprise the military housing area (MHA):

County/City	Population
Bay	110157
Saginaw	210039
Total	320,196

Child Care

This attribute captures the number of nationally accredited child-care centers within the local community: 3

Cost of Living

Cost of Living provides a relative measure of cost of living in the local community. General Schedule (GS) Locality pay provides a relative scale to compare local salaries with government salaries and Basic Allowance for Housing (BAH) is an indicator of the local rental market. In-state tuition is an indicator of the support provided by the state for active duty family members to participate in higher-level education opportunities. For median household income and house value, the basis of the data (either MSA or number of counties in the MHA or the county of the installation) is indicated.

Median Household Income	(US Avg $41,994)	$39,909	Basis: MSA
Median House Value	(US Avg $119,600)	$88,000	
GS Locality Pay	("Rest of US" 10.9%)	10.9%	
O-3 with Dependents BAH Rate		$ 918	
In-state Tuition for Family Member		No	
In-state Tuition Continues if Member PCSs Out of State		No	

Education

This attribute defines the population in local school districts and identifies capacity. The pupil/teacher ratio, graduation rate, and composite SAT I/ACT scores provide a relative quality indicator of education. This attribute also attempts to give communities credit for the potential intellectual capital they provide.

NOTE: "MFR"--means a Memorandum For Record is on file at the installation/activity/agency to document problems in obtaining the required information. Reasons for not being able to obtain information may be that the school district refused to provide the information or the school district does not use or track the information. For

each entry, the number of school districts for which data are available of the total number of school districts reported, and the number of MFRs is indicated.

		Basis
School District(s) Capacity	63,777	21 of 33 districts, 12 MFRs
Students Enrolled	83,097	33 of 33 districts
Average Pupil/Teacher Ratio	18.8:1	33 of 33 districts
High School Students Enrolled	27,124	33 of 33 districts
Average High School Graduation Rate (US Avg 67.3%)	88.2%	33 of 33 districts
Average Composite SAT I Score (US Avg 1026)	1203	4 of 33 districts, 29 MFRs
Average ACT Score (US Avg 20.8)	21	33 of 33 districts
Available Graduate/PhD Programs	8	
Available Colleges and/or Universities	30	
Available Vocational and/or Technical Schools	7	

Employment

Unemployment and job growth rates provide an indicator of job availability in the local community. National rates from the Bureau of Labor Statistics are also provided. For each entry, the basis of the data (either MSA or number of counties in the MHA or the county of the installation) is indicated.

The unemployment rates for the last five years:

	1999	2000	2001	2002	2003
Local Data	4.2%	3.9%	5.4%	6.6%	8.3%
National	4.2%	4.0%	4.7%	5.8%	6.0%
Basis:	MSA	MSA	MSA	MSA	MSA

The annual job growth rate for the last five-years:

	1999	2000	2001	2002	2003
Local Data	1.3%	.8%	-1.7%	-4.5%	-1.0%
National	1.5%	2.4%	.03%	-.31%	.86%
Basis:	MSA	MSA	MSA	MSA	MSA

Housing

This attribute provides an indication of availability of housing, both sales and rental, in the local community. Note: According to the 2000 Census, Vacant Sale and Vacant Rental Units do not equal total Vacant Housing Units. Vacant housing units may also include units that are vacant but not on the market for sale or rent. For each entry, the basis of the data (either MSA or number of counties in the MHA or the county of the installation) is indicated.

Total Vacant Housing Units	9,595	Basis:

Vacant Sale Units	1,943	MSA
Vacant Rental Units	2,761	

Medical Providers

This attribute provides an indicator of availability of medical care for military and DoD civilians in the local community. The table reflects the raw number of physicians/beds and ratio of physicians/beds to population. The basis of the data (either MSA or number of counties in the MHA or the county of the installation) is indicated.

	# Physicians	# Beds	Population	
Local Community	877	1,343	403,070	Basis: MSA
Ratio	1:460	1:300		
National Ratio (2003)	1:421.2	1:373.7		

Safety/Crime

The local community's Uniform Crime Reports (UCR) Index for 2002 per 100,000 people and the national UCR based on information from the Federal Bureau of Investigation (FBI) for 2002 is provided. The basis of the data (either MSA or state) is indicated.

Local UCR	3,763.4	Basis: MSA
National UCR	4,118.8	

Transportation

Distance to an airport shows convenience and availability of airline transportation. Public transportation shows potential for members and DoD civilians to use it to commute to/from work under normal circumstances and for leisure.

Distance from NAVRESCEN_SAGINAW_MI to nearest commercial airport: 14.4 miles
Is NAVRESCEN_SAGINAW_MI served by regularly scheduled public transportation? No

Utilities

This attribute identifies a local community's water and sewer systems' ability to receive 1,000 additional people.

Does the local community's water system have the ability to meet an expanded need of an additional 1,000 people moving in the local community? Yes

Does the local community's sewer system have the ability to meet an expanded need of an additional 1,000 people moving in the local community? Yes

NAVRESCEN_SAN_JOSE_CA, CA

Demographics

The following tables provide a short description of the area near the installation/activity. NAVRESCEN_SAN_JOSE_CA is within San Jose, CA, the nearest city with a population of 100,000 or more. The nearest metropolitan statistical area (MSA) is

MSA	Population
San Jose, CA PMSA	1,682,585

The following entities comprise the military housing area (MHA):

County/City	Population
San Mateo	707161
Santa Clara	1682585
Total	2,389,746

Child Care

This attribute captures the number of nationally accredited child-care centers within the local community: 58

Cost of Living

Cost of Living provides a relative measure of cost of living in the local community. General Schedule (GS) Locality pay provides a relative scale to compare local salaries with government salaries and Basic Allowance for Housing (BAH) is an indicator of the local rental market. In-state tuition is an indicator of the support provided by the state for active duty family members to participate in higher-level education opportunities. For median household income and house value, the basis of the data (either MSA or number of counties in the MHA or the county of the installation) is indicated.

Median Household Income	(US Avg $41,994)	$74,335	Basis: MSA
Median House Value	(US Avg $119,600)	$446,400	
GS Locality Pay	("Rest of US" 10.9%)	24.2%	
O-3 with Dependents BAH Rate		$2,738	
In-state Tuition for Family Member		Yes	
In-state Tuition Continues if Member PCSs Out of State		No	

Education

This attribute defines the population in local school districts and identifies capacity. The pupil/teacher ratio, graduation rate, and composite SAT I/ACT scores provide a relative quality indicator of education. This attribute also attempts to give communities credit for the potential intellectual capital they provide.

NOTE: "MFR"--means a Memorandum For Record is on file at the installation/activity/agency to document problems in obtaining the required information. Reasons for not being able to obtain information may be that the school district refused to provide the information or the school district does not use or track the information. For

each entry, the number of school districts for which data are available of the total number of school districts reported, and the number of MFRs is indicated.

		Basis
School District(s) Capacity	165,373	19 of 32 districts, 13 MFRs
Students Enrolled	269,813	32 of 32 districts
Average Pupil/Teacher Ratio	20.2:1	32 of 32 districts
High School Students Enrolled	76,517	11 of 11 districts
Average High School Graduation Rate (US Avg 67.3%)	92.6%	11 of 11 districts
Average Composite SAT I Score (US Avg 1026)	1045	11 of 11 districts
Average ACT Score (US Avg 20.8)	22	11 of 11 districts
Available Graduate/PhD Programs	12	
Available Colleges and/or Universities	7	
Available Vocational and/or Technical Schools	85	

Employment

Unemployment and job growth rates provide an indicator of job availability in the local community. National rates from the Bureau of Labor Statistics are also provided. For each entry, the basis of the data (either MSA or number of counties in the MHA or the county of the installation) is indicated.

The unemployment rates for the last five years:

	1999	2000	2001	2002	2003
Local Data	3.0%	2.0%	4.6%	8.5%	8.2%
National	4.2%	4.0%	4.7%	5.8%	6.0%
Basis:	MSA	MSA	MSA	MSA	MSA

The annual job growth rate for the last five-years:

	1999	2000	2001	2002	2003
Local Data	.8%	5.8%	-2.9%	-9.3%	-4.9%
National	1.5%	2.4%	.03%	-.31%	.86%
Basis:	MSA	MSA	MSA	MSA	MSA

Housing

This attribute provides an indication of availability of housing, both sales and rental, in the local community. Note: According to the 2000 Census, Vacant Sale and Vacant Rental Units do not equal total Vacant Housing Units. Vacant housing units may also include units that are vacant but not on the market for sale or rent. For each entry, the basis of the data (either MSA or number of counties in the MHA or the county of the installation) is indicated.

Total Vacant Housing Units	13,466	Basis: 1 of 2 counties
Vacant Sale Units	2,155	

Vacant Rental Units	4,450	

Medical Providers

This attribute provides an indicator of availability of medical care for military and DoD civilians in the local community. The table reflects the raw number of physicians/beds and ratio of physicians/beds to population. The basis of the data (either MSA or number of counties in the MHA or the county of the installation) is indicated.

	# Physicians	# Beds	Population	
Local Community	5,091	3,134	1,682,585	Basis: MSA
Ratio	1:331	1:537		
National Ratio (2003)	1:421.2	1:373.7		

Safety/Crime

The local community's Uniform Crime Reports (UCR) Index for 2002 per 100,000 people and the national UCR based on information from the Federal Bureau of Investigation (FBI) for 2002 is provided. The basis of the data (either MSA or state) is indicated.

Local UCR	2,645.4	Basis: MSA
National UCR	4,118.8	

Transportation

Distance to an airport shows convenience and availability of airline transportation. Public transportation shows potential for members and DoD civilians to use it to commute to/from work under normal circumstances and for leisure.

Distance from NAVRESCEN_SAN_JOSE_CA to nearest commercial airport: 3.0 miles
Is NAVRESCEN_SAN_JOSE_CA served by regularly scheduled public transportation? Yes

Utilities

This attribute identifies a local community's water and sewer systems' ability to receive 1,000 additional people.

Does the local community's water system have the ability to meet an expanded need of an additional 1,000 people moving in the local community? Yes

Does the local community's sewer system have the ability to meet an expanded need of an additional 1,000 people moving in the local community? Yes

NAVRESCEN_SIOUX_CITY_IA, IA

Demographics

The following tables provide a short description of the area near the installation/activity. NAVRESCEN_SIOUX_CITY_IA is within Sioux City, IA, the nearest city with a population of 100,000 or more. The nearest metropolitan statistical area (MSA) is

MSA	Population
Sioux City, IA-NE MSA	124,130

The following entities comprise the military housing area (MHA):

County/City	Population
Woodbury	103877
Total	103,877

Child Care

This attribute captures the number of nationally accredited child-care centers within the local community: 7

Cost of Living

Cost of Living provides a relative measure of cost of living in the local community. General Schedule (GS) Locality pay provides a relative scale to compare local salaries with government salaries and Basic Allowance for Housing (BAH) is an indicator of the local rental market. In-state tuition is an indicator of the support provided by the state for active duty family members to participate in higher-level education opportunities. For median household income and house value, the basis of the data (either MSA or number of counties in the MHA or the county of the installation) is indicated.

Median Household Income	(US Avg $41,994)	$38,563	Basis: MSA
Median House Value	(US Avg $119,600)	$77,100	
GS Locality Pay	("Rest of US" 10.9%)	10.9%	
O-3 with Dependents BAH Rate		$ 785	
In-state Tuition for Family Member		Yes	
In-state Tuition Continues if Member PCSs Out of State		Yes	

Education

This attribute defines the population in local school districts and identifies capacity. The pupil/teacher ratio, graduation rate, and composite SAT I/ACT scores provide a relative quality indicator of education. This attribute also attempts to give communities credit for the potential intellectual capital they provide.

NOTE: "MFR"--means a Memorandum For Record is on file at the installation/activity/agency to document problems in obtaining the required information. Reasons for not being able to obtain information may be that the school district refused to provide the information or the school district does not use or track the information. For

each entry, the number of school districts for which data are available of the total number of school districts reported, and the number of MFRs is indicated.

		Basis
School District(s) Capacity	19,650	3 of 3 districts
Students Enrolled	18,959	3 of 3 districts
Average Pupil/Teacher Ratio	13.1:1	3 of 3 districts
High School Students Enrolled	5,696	3 of 3 districts
Average High School Graduation Rate (US Avg 67.3%)	84.4%	3 of 3 districts
Average Composite SAT I Score (US Avg 1026)		0 of 3 districts, 3 MFRs
Average ACT Score (US Avg 20.8)	21	3 of 3 districts
Available Graduate/PhD Programs	2	
Available Colleges and/or Universities	2	
Available Vocational and/or Technical Schools	2	

Employment

Unemployment and job growth rates provide an indicator of job availability in the local community. National rates from the Bureau of Labor Statistics are also provided. For each entry, the basis of the data (either MSA or number of counties in the MHA or the county of the installation) is indicated.

The unemployment rates for the last five years:

	1999	2000	2001	2002	2003
Local Data	2.5%	2.8%	3.2%	4.0%	5.1%
National	4.2%	4.0%	4.7%	5.8%	6.0%
Basis:	MSA	MSA	MSA	MSA	MSA

The annual job growth rate for the last five-years:

	1999	2000	2001	2002	2003
Local Data	-1.3%	-1.7%	1.0%	1.0%	-5.1%
National	1.5%	2.4%	.03%	-.31%	.86%
Basis:	MSA	MSA	MSA	MSA	MSA

Housing

This attribute provides an indication of availability of housing, both sales and rental, in the local community. Note: According to the 2000 Census, Vacant Sale and Vacant Rental Units do not equal total Vacant Housing Units. Vacant housing units may also include units that are vacant but not on the market for sale or rent. For each entry, the basis of the data (either MSA or number of counties in the MHA or the county of the installation) is indicated.

Total Vacant Housing Units	2,676	Basis: MSA
Vacant Sale Units	530	

Vacant Rental Units	1,304	

Medical Providers

This attribute provides an indicator of availability of medical care for military and DoD civilians in the local community. The table reflects the raw number of physicians/beds and ratio of physicians/beds to population. The basis of the data (either MSA or number of counties in the MHA or the county of the installation) is indicated.

	# Physicians	# Beds	Population	
Local Community	237	469	124,130	Basis: MSA
Ratio	1:524	1:265		
National Ratio (2003)	1:421.2	1:373.7		

Safety/Crime

The local community's Uniform Crime Reports (UCR) Index for 2002 per 100,000 people and the national UCR based on information from the Federal Bureau of Investigation (FBI) for 2002 is provided. The basis of the data (either MSA or state) is indicated.

Local UCR	5,442.9	Basis: MSA
National UCR	4,118.8	

Transportation

Distance to an airport shows convenience and availability of airline transportation. Public transportation shows potential for members and DoD civilians to use it to commute to/from work under normal circumstances and for leisure.

Distance from NAVRESCEN_SIOUX_CITY_IA to nearest commercial airport: 8.0 miles
Is NAVRESCEN_SIOUX_CITY_IA served by regularly scheduled public transportation? No

Utilities

This attribute identifies a local community's water and sewer systems' ability to receive 1,000 additional people.

Does the local community's water system have the ability to meet an expanded need of an additional 1,000 people moving in the local community? Yes

Does the local community's sewer system have the ability to meet an expanded need of an additional 1,000 people moving in the local community? Yes

NAVRESCEN_SIOUX_FALLS_SD, SD

Demographics

The following tables provide a short description of the area near the installation/activity. NAVRESCEN_SIOUX_FALLS_SD is within Sioux Falls, SD, the nearest city with a population of 100,000 or more. The nearest metropolitan statistical area (MSA) is

MSA	Population
Sioux Falls, SD MSA	172,412

The following entities comprise the military housing area (MHA):

County/City	Population
Lincoln	24131
Minnehaha	148281
Rock	9721
Turner	8849
Total	190,982

Child Care

This attribute captures the number of nationally accredited child-care centers within the local community: 2

Cost of Living

Cost of Living provides a relative measure of cost of living in the local community. General Schedule (GS) Locality pay provides a relative scale to compare local salaries with government salaries and Basic Allowance for Housing (BAH) is an indicator of the local rental market. In-state tuition is an indicator of the support provided by the state for active duty family members to participate in higher-level education opportunities. For median household income and house value, the basis of the data (either MSA or number of counties in the MHA or the county of the installation) is indicated.

Median Household Income	(US Avg $41,994)	$43,387	Basis: MSA
Median House Value	(US Avg $119,600)	$101,600	
GS Locality Pay	("Rest of US" 10.9%)	10.9%	
O-3 with Dependents BAH Rate		$1,029	
In-state Tuition for Family Member		No	
In-state Tuition Continues if Member PCSs Out of State		No	

Education

This attribute defines the population in local school districts and identifies capacity. The pupil/teacher ratio, graduation rate, and composite SAT I/ACT scores provide a relative quality indicator of education. This attribute also attempts to give communities credit for the potential intellectual capital they provide.

NOTE: "MFR"--means a Memorandum For Record is on file at the installation/activity/agency to document problems in obtaining the required information. Reasons for not being able to obtain information may be that the school district refused to provide the information or the school district does not use or track the information. For each entry, the number of school districts for which data are available of the total number of school districts reported, and the number of MFRs is indicated.

		Basis
School District(s) Capacity	21,575	1 of 1 district
Students Enrolled	19,391	1 of 1 district
Average Pupil/Teacher Ratio	24.6:1	1 of 1 district
High School Students Enrolled	6,132	1 of 1 district
Average High School Graduation Rate (US Avg 67.3%)	97.5%	1 of 1 district
Average Composite SAT I Score (US Avg 1026)	1026	1 of 1 district
Average ACT Score (US Avg 20.8)	23	1 of 1 district
Available Graduate/PhD Programs	7	
Available Colleges and/or Universities	8	
Available Vocational and/or Technical Schools	3	

Employment

Unemployment and job growth rates provide an indicator of job availability in the local community. National rates from the Bureau of Labor Statistics are also provided. For each entry, the basis of the data (either MSA or number of counties in the MHA or the county of the installation) is indicated.

The unemployment rates for the last five years:

	1999	2000	2001	2002	2003
Local Data	1.8%	1.5%	2.3%	2.4%	2.9%
National	4.2%	4.0%	4.7%	5.8%	6.0%
Basis:	MSA	MSA	MSA	MSA	MSA

The annual job growth rate for the last five-years:

	1999	2000	2001	2002	2003
Local Data	2.4%	2.4%	.7%	3.3%	1.2%
National	1.5%	2.4%	.03%	-.31%	.86%
Basis:	MSA	MSA	MSA	MSA	MSA

Housing

This attribute provides an indication of availability of housing, both sales and rental, in the local community. Note: According to the 2000 Census, Vacant Sale and Vacant Rental Units do not equal total Vacant Housing Units. Vacant housing units may also include units that are vacant but not on the market for sale or rent. For each entry, the basis of the data (either MSA or number of counties in the MHA or the county of the installation) is indicated.

Total Vacant Housing Units	2,590	Basis: 1 of 4 counties
Vacant Sale Units	537	
Vacant Rental Units	1,288	

Medical Providers

This attribute provides an indicator of availability of medical care for military and DoD civilians in the local community. The table reflects the raw number of physicians/beds and ratio of physicians/beds to population. The basis of the data (either MSA or number of counties in the MHA or the county of the installation) is indicated.

	# Physicians	# Beds	Population	
Local Community	621	1,108	172,412	Basis: MSA
Ratio	1:278	1:156		
National Ratio (2003)	1:421.2	1:373.7		

Safety/Crime

The local community's Uniform Crime Reports (UCR) Index for 2002 per 100,000 people and the national UCR based on information from the Federal Bureau of Investigation (FBI) for 2002 is provided. The basis of the data (either MSA or state) is indicated.

Local UCR	2,895.8	Basis: MSA
National UCR	4,118.8	

Transportation

Distance to an airport shows convenience and availability of airline transportation. Public transportation shows potential for members and DoD civilians to use it to commute to/from work under normal circumstances and for leisure.

Distance from NAVRESCEN_SIOUX_FALLS_SD to nearest commercial airport: 2.0 miles
Is NAVRESCEN_SIOUX_FALLS_SD served by regularly scheduled public transportation? No

Utilities

This attribute identifies a local community's water and sewer systems' ability to receive 1,000 additional people.

Does the local community's water system have the ability to meet an expanded need of an additional 1,000 people moving in the local community? Yes

Does the local community's sewer system have the ability to meet an expanded need of an additional 1,000 people moving in the local community? Yes

NAVRESCEN_ST_LOUIS_MO, MO

Demographics

The following tables provide a short description of the area near the installation/activity. NAVRESCEN_ST_LOUIS_MO is 8 miles from St. Louis, MO, the nearest city with a population of 100,000 or more. The nearest metropolitan statistical area (MSA) is

MSA	Population
St. Louis, MO-IL MSA	2,603,607

The following entities comprise the military housing area (MHA):

County/City	Population
Jefferson	198099
Madison	258941
St. Charles	283883
St. Louis City	348189
St. Louis	1016315
Total	2,105,427

Child Care

This attribute captures the number of nationally accredited child-care centers within the local community: 14

Cost of Living

Cost of Living provides a relative measure of cost of living in the local community. General Schedule (GS) Locality pay provides a relative scale to compare local salaries with government salaries and Basic Allowance for Housing (BAH) is an indicator of the local rental market. In-state tuition is an indicator of the support provided by the state for active duty family members to participate in higher-level education opportunities. For median household income and house value, the basis of the data (either MSA or number of counties in the MHA or the county of the installation) is indicated.

Median Household Income	(US Avg $41,994)	$44,437	Basis: MSA
Median House Value	(US Avg $119,600)	$99,400	
GS Locality Pay	("Rest of US" 10.9%)	11.3%	
O-3 with Dependents BAH Rate		$1,251	
In-state Tuition for Family Member		Yes	
In-state Tuition Continues if Member PCSs Out of State		No	

Education

This attribute defines the population in local school districts and identifies capacity. The pupil/teacher ratio, graduation rate, and composite SAT I/ACT scores provide a relative quality indicator of education. This attribute also attempts to give communities credit for the potential intellectual capital they provide.

NOTE: "MFR"--means a Memorandum For Record is on file at the installation/activity/agency to document problems in obtaining the required information. Reasons for not being able to obtain information may be that the school district refused to provide the information or the school district does not use or track the information. For each entry, the number of school districts for which data are available of the total number of school districts reported, and the number of MFRs is indicated.

		Basis
School District(s) Capacity	40,058	4 of 18 districts, 14 MFRs
Students Enrolled	186,857	18 of 18 districts
Average Pupil/Teacher Ratio	16.0:1	18 of 18 districts
High School Students Enrolled	26,468	18 of 18 districts
Average High School Graduation Rate (US Avg 67.3%)	92.9%	18 of 18 districts
Average Composite SAT I Score (US Avg 1026)	1166	9 of 18 districts, 9 MFRs
Average ACT Score (US Avg 20.8)	21	16 of 18 districts, 2 MFRs
Available Graduate/PhD Programs	4	
Available Colleges and/or Universities	4	
Available Vocational and/or Technical Schools	6	

Employment

Unemployment and job growth rates provide an indicator of job availability in the local community. National rates from the Bureau of Labor Statistics are also provided. For each entry, the basis of the data (either MSA or number of counties in the MHA or the county of the installation) is indicated.

The unemployment rates for the last five years:

	1999	2000	2001	2002	2003
Local Data	3.7%	3.7%	4.8%	5.7%	5.9%
National	4.2%	4.0%	4.7%	5.8%	6.0%
Basis:	MSA	MSA	MSA	MSA	MSA

The annual job growth rate for the last five-years:

	1999	2000	2001	2002	2003
Local Data	.7%	2.7%	- .4%	-2.2%	1.6%
National	1.5%	2.4%	.03%	-.31%	.86%
Basis:	MSA	MSA	MSA	MSA	MSA

Housing

This attribute provides an indication of availability of housing, both sales and rental, in the local community. Note: According to the 2000 Census, Vacant Sale and Vacant Rental Units do not equal total Vacant Housing Units. Vacant housing units may also include units that are vacant but not on the market for sale or rent. For

each entry, the basis of the data (either MSA or number of counties in the MHA or the county of the installation) is indicated.

Total Vacant Housing Units	80,496	Basis: MSA
Vacant Sale Units	14,128	
Vacant Rental Units	27,339	

Medical Providers

This attribute provides an indicator of availability of medical care for military and DoD civilians in the local community. The table reflects the raw number of physicians/beds and ratio of physicians/beds to population. The basis of the data (either MSA or number of counties in the MHA or the county of the installation) is indicated.

	# Physicians	# Beds	Population	
Local Community	7,458	8,627	2,603,607	Basis: MSA
Ratio	1:349	1:302		
National Ratio (2003)	1:421.2	1:373.7		

Safety/Crime

The local community's Uniform Crime Reports (UCR) Index for 2002 per 100,000 people and the national UCR based on information from the Federal Bureau of Investigation (FBI) for 2002 is provided. The basis of the data (either MSA or state) is indicated.

Local UCR	4,602.4	Basis: state
National UCR	4,118.8	

Transportation

Distance to an airport shows convenience and availability of airline transportation. Public transportation shows potential for members and DoD civilians to use it to commute to/from work under normal circumstances and for leisure.

Distance from NAVRESCEN_ST_LOUIS_MO to nearest commercial airport: .2 miles
Is NAVRESCEN_ST_LOUIS_MO served by regularly scheduled public transportation? Yes

Utilities

This attribute identifies a local community's water and sewer systems' ability to receive 1,000 additional people.

Does the local community's water system have the ability to meet an expanded need of an additional 1,000 people moving in the local community? Yes

Does the local community's sewer system have the ability to meet an expanded need of an additional 1,000 people moving in the local community? Yes

NAVRESCEN_ST_PETERBURG_FL, FL

Demographics

The following tables provide a short description of the area near the installation/activity. NAVRESCEN_ST_PETERBURG_FL is within Clearwater, FL, the nearest city with a population of 100,000 or more. The nearest metropolitan statistical area (MSA) is

MSA	Population
Tampa-St. Petersburg-Clearwater, FL MSA	2,395,997

The following entities comprise the military housing area (MHA):

County/City	Population
Hillsborough	998948
Manatee	264002
Pasco	344765
Pinellas	921482
Sarasota	325957
Total	2,855,154

Child Care

This attribute captures the number of nationally accredited child-care centers within the local community: 62

Cost of Living

Cost of Living provides a relative measure of cost of living in the local community. General Schedule (GS) Locality pay provides a relative scale to compare local salaries with government salaries and Basic Allowance for Housing (BAH) is an indicator of the local rental market. In-state tuition is an indicator of the support provided by the state for active duty family members to participate in higher-level education opportunities. For median household income and house value, the basis of the data (either MSA or number of counties in the MHA or the county of the installation) is indicated.

Median Household Income	(US Avg $41,994)	$37,406	Basis: MSA
Median House Value	(US Avg $119,600)	$93,800	
GS Locality Pay	("Rest of US" 10.9%)	10.9%	
O-3 with Dependents BAH Rate		$1,220	
In-state Tuition for Family Member		Yes	
In-state Tuition Continues if Member PCSs Out of State		Yes	

Education

This attribute defines the population in local school districts and identifies capacity. The pupil/teacher ratio, graduation rate, and composite SAT I/ACT scores provide a relative quality indicator of education. This attribute also attempts to give communities credit for the potential intellectual capital they provide.

NOTE: "MFR"--means a Memorandum For Record is on file at the installation/activity/agency to document problems in obtaining the required information. Reasons for not being able to obtain information may be that the school district refused to provide the information or the school district does not use or track the information. For each entry, the number of school districts for which data are available of the total number of school districts reported, and the number of MFRs is indicated.

		Basis
School District(s) Capacity	187,503	1 of 5 districts, 4 MFRs
Students Enrolled	412,045	5 of 5 districts
Average Pupil/Teacher Ratio	16.7:1	5 of 5 districts
High School Students Enrolled	112,766	5 of 5 districts
Average High School Graduation Rate (US Avg 67.3%)	73.6%	5 of 5 districts
Average Composite SAT I Score (US Avg 1026)	1014	5 of 5 districts
Average ACT Score (US Avg 20.8)	21	5 of 5 districts
Available Graduate/PhD Programs	4	
Available Colleges and/or Universities	8	
Available Vocational and/or Technical Schools	5	

Employment

Unemployment and job growth rates provide an indicator of job availability in the local community. National rates from the Bureau of Labor Statistics are also provided. For each entry, the basis of the data (either MSA or number of counties in the MHA or the county of the installation) is indicated.

The unemployment rates for the last five years:

	1999	2000	2001	2002	2003
Local Data	2.7%	2.6%	3.8%	4.6%	4.4%
National	4.2%	4.0%	4.7%	5.8%	6.0%
Basis:	MSA	MSA	MSA	MSA	MSA

The annual job growth rate for the last five-years:

	1999	2000	2001	2002	2003
Local Data	3.3%	3.6%	.3%	- .1%	.9%
National	1.5%	2.4%	.03%	-.31%	.86%
Basis:	MSA	MSA	MSA	MSA	MSA

Housing

This attribute provides an indication of availability of housing, both sales and rental, in the local community. Note: According to the 2000 Census, Vacant Sale and Vacant Rental Units do not equal total Vacant Housing Units. Vacant housing units may also include units that are vacant but not on the market for sale or rent. For

each entry, the basis of the data (either MSA or number of counties in the MHA or the county of the installation) is indicated.

Total Vacant Housing Units	134,663	Basis: MSA
Vacant Sale Units	17,634	
Vacant Rental Units	31,074	

Medical Providers

This attribute provides an indicator of availability of medical care for military and DoD civilians in the local community. The table reflects the raw number of physicians/beds and ratio of physicians/beds to population. The basis of the data (either MSA or number of counties in the MHA or the county of the installation) is indicated.

	# Physicians	# Beds	Population	
Local Community	5,996	7,929	2,395,997	Basis: MSA
Ratio	1:400	1:302		
National Ratio (2003)	1:421.2	1:373.7		

Safety/Crime

The local community's Uniform Crime Reports (UCR) Index for 2002 per 100,000 people and the national UCR based on information from the Federal Bureau of Investigation (FBI) for 2002 is provided. The basis of the data (either MSA or state) is indicated.

Local UCR	5,899.3	Basis: MSA
National UCR	4,118.8	

Transportation

Distance to an airport shows convenience and availability of airline transportation. Public transportation shows potential for members and DoD civilians to use it to commute to/from work under normal circumstances and for leisure.

Distance from NAVRESCEN_ST_PETERBURG_FL to nearest commercial airport: 1.0 miles
Is NAVRESCEN_ST_PETERBURG_FL served by regularly scheduled public transportation? No

Utilities

This attribute identifies a local community's water and sewer systems' ability to receive 1,000 additional people.

Does the local community's water system have the ability to meet an expanded need of an additional 1,000 people moving in the local community? Yes

Does the local community's sewer system have the ability to meet an expanded need of an additional 1,000 people moving in the local community? Yes

NAVRESCEN_SYRACUSE_NY, NY

Demographics

The following tables provide a short description of the area near the installation/activity. NAVRESCEN_SYRACUSE_NY is 3 miles from Syracuse, NY, the nearest city with a population of 100,000 or more. The nearest metropolitan statistical area (MSA) is

MSA	Population
Syracuse, NY MSA	732,117

The following entities comprise the military housing area (MHA):

County/City	Population
Cayuga	81963
Onondaga	458336
Oswego	122377
Seneca	33342
Total	696,018

Child Care

This attribute captures the number of nationally accredited child-care centers within the local community: 5

Cost of Living

Cost of Living provides a relative measure of cost of living in the local community. General Schedule (GS) Locality pay provides a relative scale to compare local salaries with government salaries and Basic Allowance for Housing (BAH) is an indicator of the local rental market. In-state tuition is an indicator of the support provided by the state for active duty family members to participate in higher-level education opportunities. For median household income and house value, the basis of the data (either MSA or number of counties in the MHA or the county of the installation) is indicated.

Median Household Income	(US Avg $41,994)	$39,750	Basis: MSA
Median House Value	(US Avg $119,600)	$82,500	
GS Locality Pay	("Rest of US" 10.9%)	10.9%	
O-3 with Dependents BAH Rate		$ 991	
In-state Tuition for Family Member		Yes	
In-state Tuition Continues if Member PCSs Out of State		No	

Education

This attribute defines the population in local school districts and identifies capacity. The pupil/teacher ratio, graduation rate, and composite SAT I/ACT scores provide a relative quality indicator of education. This attribute also attempts to give communities credit for the potential intellectual capital they provide.

NOTE: "MFR"--means a Memorandum For Record is on file at the installation/activity/agency to document problems in obtaining the required information. Reasons for not being able to obtain information may be that the school district refused to provide the information or the school district does not use or track the information. For each entry, the number of school districts for which data are available of the total number of school districts reported, and the number of MFRs is indicated.

		Basis
School District(s) Capacity	600	1 of 1 district
Students Enrolled	21,465	1 of 1 district
Average Pupil/Teacher Ratio	24.0:1	1 of 1 district
High School Students Enrolled	21,465	1 of 1 district
Average High School Graduation Rate (US Avg 67.3%)	83.0%	1 of 1 district
Average Composite SAT I Score (US Avg 1026)	1014	1 of 1 district
Average ACT Score (US Avg 20.8)	22	1 of 1 district
Available Graduate/PhD Programs	2	
Available Colleges and/or Universities	7	
Available Vocational and/or Technical Schools	10	

Employment

Unemployment and job growth rates provide an indicator of job availability in the local community. National rates from the Bureau of Labor Statistics are also provided. For each entry, the basis of the data (either MSA or number of counties in the MHA or the county of the installation) is indicated.

The unemployment rates for the last five years:

	1999	2000	2001	2002	2003
Local Data	4.3%	4.2%	4.6%	5.5%	5.8%
National	4.2%	4.0%	4.7%	5.8%	6.0%
Basis:	MSA	MSA	MSA	MSA	MSA

The annual job growth rate for the last five-years:

	1999	2000	2001	2002	2003
Local Data	- .5%	-1.1%	- .8%	1.3%	- .1%
National	1.5%	2.4%	.03%	-.31%	.86%
Basis:	MSA	MSA	MSA	MSA	MSA

Housing

This attribute provides an indication of availability of housing, both sales and rental, in the local community. Note: According to the 2000 Census, Vacant Sale and Vacant Rental Units do not equal total Vacant Housing Units. Vacant housing units may also include units that are vacant but not on the market for sale or rent. For each entry, the basis of the data (either MSA or number of counties in the MHA or the county of the installation) is indicated.

Total Vacant Housing Units	30,986	Basis: MSA
Vacant Sale Units	4,396	
Vacant Rental Units	9,681	

Medical Providers

This attribute provides an indicator of availability of medical care for military and DoD civilians in the local community. The table reflects the raw number of physicians/beds and ratio of physicians/beds to population. The basis of the data (either MSA or number of counties in the MHA or the county of the installation) is indicated.

	# Physicians	# Beds	Population	
Local Community	2,219	2,160	732,117	Basis: MSA
Ratio	1:330	1:339		
National Ratio (2003)	1:421.2	1:373.7		

Safety/Crime

The local community's Uniform Crime Reports (UCR) Index for 2002 per 100,000 people and the national UCR based on information from the Federal Bureau of Investigation (FBI) for 2002 is provided. The basis of the data (either MSA or state) is indicated.

Local UCR	3,223.5	Basis: MSA
National UCR	4,118.8	

Transportation

Distance to an airport shows convenience and availability of airline transportation. Public transportation shows potential for members and DoD civilians to use it to commute to/from work under normal circumstances and for leisure.

Distance from NAVRESCEN_SYRACUSE_NY to nearest commercial airport: 3.0 miles
Is NAVRESCEN_SYRACUSE_NY served by regularly scheduled public transportation? Yes

Utilities

This attribute identifies a local community's water and sewer systems' ability to receive 1,000 additional people.

Does the local community's water system have the ability to meet an expanded need of an additional 1,000 people moving in the local community? Yes

Does the local community's sewer system have the ability to meet an expanded need of an additional 1,000 people moving in the local community? Yes

NAVRESCEN_TAMPA_FL, FL

Demographics

The following tables provide a short description of the area near the installation/activity. NAVRESCEN_TAMPA_FL is within Tampa, FL, the nearest city with a population of 100,000 or more. The nearest metropolitan statistical area (MSA) is

MSA	Population
Tampa-St. Petersburg-Clearwater, FL MSA	2,395,997

The following entities comprise the military housing area (MHA):

County/City	Population
Hillsborough	998948
Manatee	264002
Pasco	344765
Pinellas	921482
Sarasota	325957
Total	2,855,154

Child Care

This attribute captures the number of nationally accredited child-care centers within the local community: 62

Cost of Living

Cost of Living provides a relative measure of cost of living in the local community. General Schedule (GS) Locality pay provides a relative scale to compare local salaries with government salaries and Basic Allowance for Housing (BAH) is an indicator of the local rental market. In-state tuition is an indicator of the support provided by the state for active duty family members to participate in higher-level education opportunities. For median household income and house value, the basis of the data (either MSA or number of counties in the MHA or the county of the installation) is indicated.

Median Household Income	(US Avg $41,994)	$37,406	Basis: MSA
Median House Value	(US Avg $119,600)	$93,800	
GS Locality Pay	("Rest of US" 10.9%)	10.9%	
O-3 with Dependents BAH Rate		$1,220	
In-state Tuition for Family Member		Yes	
In-state Tuition Continues if Member PCSs Out of State		Yes	

Education

This attribute defines the population in local school districts and identifies capacity. The pupil/teacher ratio, graduation rate, and composite SAT I/ACT scores provide a relative quality indicator of education. This attribute also attempts to give communities credit for the potential intellectual capital they provide.

NOTE: "MFR"--means a Memorandum For Record is on file at the installation/activity/agency to document problems in obtaining the required information. Reasons for not being able to obtain information may be that the school district refused to provide the information or the school district does not use or track the information. For each entry, the number of school districts for which data are available of the total number of school districts reported, and the number of MFRs is indicated.

		Basis
School District(s) Capacity	187,503	1 of 5 districts, 4 MFRs
Students Enrolled	412,045	5 of 5 districts
Average Pupil/Teacher Ratio	16.7:1	5 of 5 districts
High School Students Enrolled	112,766	5 of 5 districts
Average High School Graduation Rate (US Avg 67.3%)	73.6%	5 of 5 districts
Average Composite SAT I Score (US Avg 1026)	1014	5 of 5 districts
Average ACT Score (US Avg 20.8)	21	5 of 5 districts
Available Graduate/PhD Programs	2	
Available Colleges and/or Universities	7	
Available Vocational and/or Technical Schools	5	

Employment

Unemployment and job growth rates provide an indicator of job availability in the local community. National rates from the Bureau of Labor Statistics are also provided. For each entry, the basis of the data (either MSA or number of counties in the MHA or the county of the installation) is indicated.

The unemployment rates for the last five years:

	1999	2000	2001	2002	2003
Local Data	2.7%	2.6%	3.8%	4.6%	4.4%
National	4.2%	4.0%	4.7%	5.8%	6.0%
Basis:	MSA	MSA	MSA	MSA	MSA

The annual job growth rate for the last five-years:

	1999	2000	2001	2002	2003
Local Data	3.3%	3.6%	.3%	- .1%	.9%
National	1.5%	2.4%	.03%	-.31%	.86%
Basis:	MSA	MSA	MSA	MSA	MSA

Housing

This attribute provides an indication of availability of housing, both sales and rental, in the local community. Note: According to the 2000 Census, Vacant Sale and Vacant Rental Units do not equal total Vacant Housing Units. Vacant housing units may also include units that are vacant but not on the market for sale or rent. For

each entry, the basis of the data (either MSA or number of counties in the MHA or the county of the installation) is indicated.

Total Vacant Housing Units	134,663	Basis: MSA
Vacant Sale Units	17,634	
Vacant Rental Units	31,074	

Medical Providers

This attribute provides an indicator of availability of medical care for military and DoD civilians in the local community. The table reflects the raw number of physicians/beds and ratio of physicians/beds to population. The basis of the data (either MSA or number of counties in the MHA or the county of the installation) is indicated.

	# Physicians	# Beds	Population	
Local Community	5,996	7,929	2,395,997	Basis: MSA
Ratio	1:400	1:302		
National Ratio (2003)	1:421.2	1:373.7		

Safety/Crime

The local community's Uniform Crime Reports (UCR) Index for 2002 per 100,000 people and the national UCR based on information from the Federal Bureau of Investigation (FBI) for 2002 is provided. The basis of the data (either MSA or state) is indicated.

Local UCR	5,899.3	Basis: MSA
National UCR	4,118.8	

Transportation

Distance to an airport shows convenience and availability of airline transportation. Public transportation shows potential for members and DoD civilians to use it to commute to/from work under normal circumstances and for leisure.

Distance from NAVRESCEN_TAMPA_FL to nearest commercial airport: 8.8 miles
Is NAVRESCEN_TAMPA_FL served by regularly scheduled public transportation? No

Utilities

This attribute identifies a local community's water and sewer systems' ability to receive 1,000 additional people.

Does the local community's water system have the ability to meet an expanded need of an additional 1,000 people moving in the local community? Yes

Does the local community's sewer system have the ability to meet an expanded need of an additional 1,000 people moving in the local community? Yes

NAVRESCEN_TUSCALOOSA_AL, AL

Demographics

The following tables provide a short description of the area near the installation/activity. NAVRESCEN_TUSCALOOSA_AL is 58 miles from Birmingham, AL, the nearest city with a population of 100,000 or more. The nearest metropolitan statistical area (MSA) is

MSA	Population
Tuscaloosa, AL MSA	164,875

The following entities comprise the military housing area (MHA):

County/City	Population
Tuscaloosa	164875
Total	164,875

Child Care

This attribute captures the number of nationally accredited child-care centers within the local community: 6

Cost of Living

Cost of Living provides a relative measure of cost of living in the local community. General Schedule (GS) Locality pay provides a relative scale to compare local salaries with government salaries and Basic Allowance for Housing (BAH) is an indicator of the local rental market. In-state tuition is an indicator of the support provided by the state for active duty family members to participate in higher-level education opportunities. For median household income and house value, the basis of the data (either MSA or number of counties in the MHA or the county of the installation) is indicated.

Median Household Income	(US Avg $41,994)	$47,400	Basis: MSA
Median House Value	(US Avg $119,600)	$99,600	
GS Locality Pay	("Rest of US" 10.9%)	10.9%	
O-3 with Dependents BAH Rate		$1,040	
In-state Tuition for Family Member		Yes	
In-state Tuition Continues if Member PCSs Out of State		No	

Education

This attribute defines the population in local school districts and identifies capacity. The pupil/teacher ratio, graduation rate, and composite SAT I/ACT scores provide a relative quality indicator of education. This attribute also attempts to give communities credit for the potential intellectual capital they provide.

NOTE: "MFR"--means a Memorandum For Record is on file at the installation/activity/agency to document problems in obtaining the required information. Reasons for not being able to obtain information may be that the school district refused to provide the information or the school district does not use or track the information. For

each entry, the number of school districts for which data are available of the total number of school districts reported, and the number of MFRs is indicated.

		Basis
School District(s) Capacity	9,800	1 of 1 district
Students Enrolled	9,695	1 of 1 district
Average Pupil/Teacher Ratio	14.3:1	1 of 1 district
High School Students Enrolled	15,929	1 of 1 district
Average High School Graduation Rate (US Avg 67.3%)	93.1%	1 of 1 district
Average Composite SAT I Score (US Avg 1026)	956	1 of 1 district
Average ACT Score (US Avg 20.8)	20	1 of 1 district
Available Graduate/PhD Programs	2	
Available Colleges and/or Universities	4	
Available Vocational and/or Technical Schools	0	

Employment

Unemployment and job growth rates provide an indicator of job availability in the local community. National rates from the Bureau of Labor Statistics are also provided. For each entry, the basis of the data (either MSA or number of counties in the MHA or the county of the installation) is indicated.

The unemployment rates for the last five years:

	1999	2000	2001	2002	2003
Local Data	3.0%	2.8%	3.2%	3.5%	3.7%
National	4.2%	4.0%	4.7%	5.8%	6.0%
Basis:	MSA	MSA	MSA	MSA	MSA

The annual job growth rate for the last five-years:

	1999	2000	2001	2002	2003
Local Data	- .7%	1.0%	.0%	-1.1%	2.0%
National	1.5%	2.4%	.03%	-.31%	.86%
Basis:	MSA	MSA	MSA	MSA	MSA

Housing

This attribute provides an indication of availability of housing, both sales and rental, in the local community. Note: According to the 2000 Census, Vacant Sale and Vacant Rental Units do not equal total Vacant Housing Units. Vacant housing units may also include units that are vacant but not on the market for sale or rent. For each entry, the basis of the data (either MSA or number of counties in the MHA or the county of the installation) is indicated.

Total Vacant Housing Units	6,912	Basis: 1 of 1 county
Vacant Sale Units	954	
Vacant Rental Units	3,318	

Medical Providers

This attribute provides an indicator of availability of medical care for military and DoD civilians in the local community. The table reflects the raw number of physicians/beds and ratio of physicians/beds to population. The basis of the data (either MSA or number of counties in the MHA or the county of the installation) is indicated.

	# Physicians	# Beds	Population	
Local Community	378	583	164,875	Basis: MSA
Ratio	1:436	1:283		
National Ratio (2003)	1:421.2	1:373.7		

Safety/Crime

The local community's Uniform Crime Reports (UCR) Index for 2002 per 100,000 people and the national UCR based on information from the Federal Bureau of Investigation (FBI) for 2002 is provided. The basis of the data (either MSA or state) is indicated.

Local UCR	5,609.1	Basis: MSA
National UCR	4,118.8	

Transportation

Distance to an airport shows convenience and availability of airline transportation. Public transportation shows potential for members and DoD civilians to use it to commute to/from work under normal circumstances and for leisure.

Distance from NAVRESCEN_TUSCALOOSA_AL to nearest commercial airport: 57.0 miles
Is NAVRESCEN_TUSCALOOSA_AL served by regularly scheduled public transportation? Yes

Utilities

This attribute identifies a local community's water and sewer systems' ability to receive 1,000 additional people.

Does the local community's water system have the ability to meet an expanded need of an additional 1,000 people moving in the local community? Yes

Does the local community's sewer system have the ability to meet an expanded need of an additional 1,000 people moving in the local community? Yes

NAVRESCEN_WHITE_RIVER_JCT_VT, VT

Demographics

The following tables provide a short description of the area near the installation/activity. NAVRESCEN_WHITE_RIVER_JCT_VT is 64 miles from Manchester, NH, the nearest city with a population of 100,000 or more. The nearest metropolitan statistical area (MSA) is

MSA	Population
Burlington, VT MSA	169,391

The following entities comprise the military housing area (MHA):

County/City	Population
Windsor	57418
Total	57,418

Child Care

This attribute captures the number of nationally accredited child-care centers within the local community: 2

Cost of Living

Cost of Living provides a relative measure of cost of living in the local community. General Schedule (GS) Locality pay provides a relative scale to compare local salaries with government salaries and Basic Allowance for Housing (BAH) is an indicator of the local rental market. In-state tuition is an indicator of the support provided by the state for active duty family members to participate in higher-level education opportunities. For median household income and house value, the basis of the data (either MSA or number of counties in the MHA or the county of the installation) is indicated.

Median Household Income	(US Avg $41,994)	$40,688	Basis: 1 of 1 county
Median House Value	(US Avg $119,600)	$118,500	
GS Locality Pay	("Rest of US" 10.9%)	10.9%	
O-3 with Dependents BAH Rate		$1,366	
In-state Tuition for Family Member		No	
In-state Tuition Continues if Member PCSs Out of State		No	

Education

This attribute defines the population in local school districts and identifies capacity. The pupil/teacher ratio, graduation rate, and composite SAT I/ACT scores provide a relative quality indicator of education. This attribute also attempts to give communities credit for the potential intellectual capital they provide.

NOTE: "MFR"--means a Memorandum For Record is on file at the installation/activity/agency to document problems in obtaining the required information. Reasons for not being able to obtain information may be that the school district refused to provide the information or the school district does not use or track the information. For

each entry, the number of school districts for which data are available of the total number of school districts reported, and the number of MFRs is indicated.

		Basis
School District(s) Capacity	2,200	1 of 1 district
Students Enrolled	2,047	1 of 1 district
Average Pupil/Teacher Ratio	13.1:1	1 of 1 district
High School Students Enrolled	795	1 of 1 district
Average High School Graduation Rate (US Avg 67.3%)	88.7%	1 of 1 district
Average Composite SAT I Score (US Avg 1026)	1017	1 of 1 district
Average ACT Score (US Avg 20.8)	22	1 of 1 district
Available Graduate/PhD Programs	3	
Available Colleges and/or Universities	1	
Available Vocational and/or Technical Schools	1	

Employment

Unemployment and job growth rates provide an indicator of job availability in the local community. National rates from the Bureau of Labor Statistics are also provided. For each entry, the basis of the data (either MSA or number of counties in the MHA or the county of the installation) is indicated.

The unemployment rates for the last five years:

	1999	2000	2001	2002	2003
Local Data	2.5%	2.3%	2.8%	3.2%	3.7%
National	4.2%	4.0%	4.7%	5.8%	6.0%
Basis:	1 of 1 county	1 of 1 county	1 of 1 county	1 of 1 county	1 of 1 county

The annual job growth rate for the last five-years:

	1999	2000	2001	2002	2003
Local Data	1.4%	-2.9%	1.0%	.8%	2.0%
National	1.5%	2.4%	.03%	-.31%	.86%
Basis:	1 of 1 county	1 of 1 county	1 of 1 county	1 of 1 county	1 of 1 county

Housing

This attribute provides an indication of availability of housing, both sales and rental, in the local community. Note: According to the 2000 Census, Vacant Sale and Vacant Rental Units do not equal total Vacant Housing Units. Vacant housing units may also include units that are vacant but not on the market for sale or rent. For each entry, the basis of the data (either MSA or number of counties in the MHA or the county of the installation) is indicated.

Total Vacant Housing Units	7,459	Basis: 1 of 1 county
Vacant Sale Units	270	
Vacant Rental Units	336	

Medical Providers

This attribute provides an indicator of availability of medical care for military and DoD civilians in the local community. The table reflects the raw number of physicians/beds and ratio of physicians/beds to population. The basis of the data (either MSA or number of counties in the MHA or the county of the installation) is indicated.

	# Physicians	# Beds	Population	
Local Community	163	168	57,418	Basis: 1 of 1 county
Ratio	1:352	1:342		
National Ratio (2003)	1:421.2	1:373.7		

Safety/Crime

The local community's Uniform Crime Reports (UCR) Index for 2002 per 100,000 people and the national UCR based on information from the Federal Bureau of Investigation (FBI) for 2002 is provided. The basis of the data (either MSA or state) is indicated.

Local UCR	2,530.0	Basis: state
National UCR	4,118.8	

Transportation

Distance to an airport shows convenience and availability of airline transportation. Public transportation shows potential for members and DoD civilians to use it to commute to/from work under normal circumstances and for leisure.

Distance from NAVRESCEN_WHITE_RIVER_JCT_VT to nearest commercial airport: 3.7 miles
Is NAVRESCEN_WHITE_RIVER_JCT_VT served by regularly scheduled public transportation? Yes

Utilities

This attribute identifies a local community's water and sewer systems' ability to receive 1,000 additional people.

Does the local community's water system have the ability to meet an expanded need of an additional 1,000 people moving in the local community? Yes

Does the local community's sewer system have the ability to meet an expanded need of an additional 1,000 people moving in the local community? Yes

NAVRESCEN_WICHITA_KS, KS

Demographics

The following tables provide a short description of the area near the installation/activity. NAVRESCEN_WICHITA_KS is 144 miles from Topeka, KS, the nearest city with a population of 100,000 or more. The nearest metropolitan statistical area (MSA) is

MSA	Population
Wichita, KS MSA	545,220

The following entities comprise the military housing area (MHA):

County/City	Population
Butler	59482
Sedgwick	452869
Sumner	25946
Total	538,297

Child Care

This attribute captures the number of nationally accredited child-care centers within the local community: 13

Cost of Living

Cost of Living provides a relative measure of cost of living in the local community. General Schedule (GS) Locality pay provides a relative scale to compare local salaries with government salaries and Basic Allowance for Housing (BAH) is an indicator of the local rental market. In-state tuition is an indicator of the support provided by the state for active duty family members to participate in higher-level education opportunities. For median household income and house value, the basis of the data (either MSA or number of counties in the MHA or the county of the installation) is indicated.

Median Household Income	(US Avg $41,994)	$42,651	Basis: MSA
Median House Value	(US Avg $119,600)	$83,100	
GS Locality Pay	("Rest of US" 10.9%)	10.9%	
O-3 with Dependents BAH Rate		$1,016	
In-state Tuition for Family Member		Yes	
In-state Tuition Continues if Member PCSs Out of State		Yes	

Education

This attribute defines the population in local school districts and identifies capacity. The pupil/teacher ratio, graduation rate, and composite SAT I/ACT scores provide a relative quality indicator of education. This attribute also attempts to give communities credit for the potential intellectual capital they provide.

NOTE: "MFR"--means a Memorandum For Record is on file at the installation/activity/agency to document problems in obtaining the required information. Reasons for not being able to obtain information may be that the

school district refused to provide the information or the school district does not use or track the information. For each entry, the number of school districts for which data are available of the total number of school districts reported, and the number of MFRs is indicated.

		Basis
School District(s) Capacity	53,500	1 of 1 district
Students Enrolled	48,852	1 of 1 district
Average Pupil/Teacher Ratio	15.8:1	1 of 1 district
High School Students Enrolled	13,488	1 of 1 district
Average High School Graduation Rate (US Avg 67.3%)	74.5%	1 of 1 district
Average Composite SAT I Score (US Avg 1026)	510	1 of 1 district
Average ACT Score (US Avg 20.8)	21	1 of 1 district
Available Graduate/PhD Programs	4	
Available Colleges and/or Universities	4	
Available Vocational and/or Technical Schools	2	

Employment

Unemployment and job growth rates provide an indicator of job availability in the local community. National rates from the Bureau of Labor Statistics are also provided. For each entry, the basis of the data (either MSA or number of counties in the MHA or the county of the installation) is indicated.

The unemployment rates for the last five years:

	1999	2000	2001	2002	2003
Local Data	3.3%	4.2%	4.1%	6.3%	7.1%
National	4.2%	4.0%	4.7%	5.8%	6.0%
Basis:	MSA	MSA	MSA	MSA	MSA

The annual job growth rate for the last five-years:

	1999	2000	2001	2002	2003
Local Data	.8%	-3.6%	-1.0%	- .4%	- .5%
National	1.5%	2.4%	.03%	-.31%	.86%
Basis:	MSA	MSA	MSA	MSA	MSA

Housing

This attribute provides an indication of availability of housing, both sales and rental, in the local community. Note: According to the 2000 Census, Vacant Sale and Vacant Rental Units do not equal total Vacant Housing Units. Vacant housing units may also include units that are vacant but not on the market for sale or rent. For each entry, the basis of the data (either MSA or number of counties in the MHA or the county of the installation) is indicated.

Total Vacant Housing Units	17,135	Basis: MSA
Vacant Sale Units	3,240	

Vacant Rental Units	8,651	

Medical Providers

This attribute provides an indicator of availability of medical care for military and DoD civilians in the local community. The table reflects the raw number of physicians/beds and ratio of physicians/beds to population. The basis of the data (either MSA or number of counties in the MHA or the county of the installation) is indicated.

	# Physicians	# Beds	Population	
Local Community	1,303	1,724	545,220	Basis: MSA
Ratio	1:418	1:316		
National Ratio (2003)	1:421.2	1:373.7		

Safety/Crime

The local community's Uniform Crime Reports (UCR) Index for 2002 per 100,000 people and the national UCR based on information from the Federal Bureau of Investigation (FBI) for 2002 is provided. The basis of the data (either MSA or state) is indicated.

Local UCR	5,458.3	Basis: MSA
National UCR	4,118.8	

Transportation

Distance to an airport shows convenience and availability of airline transportation. Public transportation shows potential for members and DoD civilians to use it to commute to/from work under normal circumstances and for leisure.

Distance from NAVRESCEN_WICHITA_KS to nearest commercial airport: 12.0 miles
Is NAVRESCEN_WICHITA_KS served by regularly scheduled public transportation? No

Utilities

This attribute identifies a local community's water and sewer systems' ability to receive 1,000 additional people.

Does the local community's water system have the ability to meet an expanded need of an additional 1,000 people moving in the local community? Yes

Does the local community's sewer system have the ability to meet an expanded need of an additional 1,000 people moving in the local community? Yes

NAVRESCEN_WILMINGTON_NC, NC

Demographics

The following tables provide a short description of the area near the installation/activity. NAVRESCEN_WILMINGTON_NC is within Wilmington, NC, the nearest city with a population of 100,000 or more. The nearest metropolitan statistical area (MSA) is

MSA	Population
Wilmington, NC MSA	160,307

The following entities comprise the military housing area (MHA):

County/City	Population
Brunswick	73143
New Hanover	160307
Total	233,450

Child Care

This attribute captures the number of nationally accredited child-care centers within the local community: 2

Cost of Living

Cost of Living provides a relative measure of cost of living in the local community. General Schedule (GS) Locality pay provides a relative scale to compare local salaries with government salaries and Basic Allowance for Housing (BAH) is an indicator of the local rental market. In-state tuition is an indicator of the support provided by the state for active duty family members to participate in higher-level education opportunities. For median household income and house value, the basis of the data (either MSA or number of counties in the MHA or the county of the installation) is indicated.

Median Household Income	(US Avg $41,994)	$38,632	Basis: MSA
Median House Value	(US Avg $119,600)	$133,200	
GS Locality Pay	("Rest of US" 10.9%)	10.9%	
O-3 with Dependents BAH Rate		$1,102	
In-state Tuition for Family Member		Yes	
In-state Tuition Continues if Member PCSs Out of State		No	

Education

This attribute defines the population in local school districts and identifies capacity. The pupil/teacher ratio, graduation rate, and composite SAT I/ACT scores provide a relative quality indicator of education. This attribute also attempts to give communities credit for the potential intellectual capital they provide.

NOTE: "MFR"--means a Memorandum For Record is on file at the installation/activity/agency to document problems in obtaining the required information. Reasons for not being able to obtain information may be that the school district refused to provide the information or the school district does not use or track the information. For

each entry, the number of school districts for which data are available of the total number of school districts reported, and the number of MFRs is indicated.

		Basis
School District(s) Capacity	30,809	2 of 2 districts
Students Enrolled	32,602	2 of 2 districts
Average Pupil/Teacher Ratio	15.3:1	2 of 2 districts
High School Students Enrolled	7,778	2 of 2 districts
Average High School Graduation Rate (US Avg 67.3%)	94.9%	2 of 2 districts
Average Composite SAT I Score (US Avg 1026)	1026	2 of 2 districts
Average ACT Score (US Avg 20.8)		0 of 2 districts, 2 MFRs
Available Graduate/PhD Programs	2	
Available Colleges and/or Universities	3	
Available Vocational and/or Technical Schools	2	

Employment

Unemployment and job growth rates provide an indicator of job availability in the local community. National rates from the Bureau of Labor Statistics are also provided. For each entry, the basis of the data (either MSA or number of counties in the MHA or the county of the installation) is indicated.

The unemployment rates for the last five years:

	1999	2000	2001	2002	2003
Local Data	3.3%	3.8%	4.8%	6.4%	5.5%
National	4.2%	4.0%	4.7%	5.8%	6.0%
Basis:	MSA	MSA	MSA	MSA	MSA

The annual job growth rate for the last five-years:

	1999	2000	2001	2002	2003
Local Data	4.4%	1.7%	1.3%	- .7%	3.1%
National	1.5%	2.4%	.03%	-.31%	.86%
Basis:	MSA	MSA	MSA	MSA	MSA

Housing

This attribute provides an indication of availability of housing, both sales and rental, in the local community. Note: According to the 2000 Census, Vacant Sale and Vacant Rental Units do not equal total Vacant Housing Units. Vacant housing units may also include units that are vacant but not on the market for sale or rent. For each entry, the basis of the data (either MSA or number of counties in the MHA or the county of the installation) is indicated.

Total Vacant Housing Units	32,426	Basis: MSA
Vacant Sale Units	2,567	

Vacant Rental Units	5,996	

Medical Providers

This attribute provides an indicator of availability of medical care for military and DoD civilians in the local community. The table reflects the raw number of physicians/beds and ratio of physicians/beds to population. The basis of the data (either MSA or number of counties in the MHA or the county of the installation) is indicated.

	# Physicians	# Beds	Population	
Local Community	572	612	160,307	Basis: MSA
Ratio	1:280	1:262		
National Ratio (2003)	1:421.2	1:373.7		

Safety/Crime

The local community's Uniform Crime Reports (UCR) Index for 2002 per 100,000 people and the national UCR based on information from the Federal Bureau of Investigation (FBI) for 2002 is provided. The basis of the data (either MSA or state) is indicated.

Local UCR	6,573.8	Basis: MSA
National UCR	4,118.8	

Transportation

Distance to an airport shows convenience and availability of airline transportation. Public transportation shows potential for members and DoD civilians to use it to commute to/from work under normal circumstances and for leisure.

Distance from NAVRESCEN_WILMINGTON_NC to nearest commercial airport: 12.0 miles
Is NAVRESCEN_WILMINGTON_NC served by regularly scheduled public transportation? No

Utilities

This attribute identifies a local community's water and sewer systems' ability to receive 1,000 additional people.

Does the local community's water system have the ability to meet an expanded need of an additional 1,000 people moving in the local community? Yes

Does the local community's sewer system have the ability to meet an expanded need of an additional 1,000 people moving in the local community? Yes

NAVRESCRUITAREA_SOUTHEAST_ORLANDO_FL, FL

Demographics

The following tables provide a short description of the area near the installation/activity. NAVRESCRUITAREA_SOUTHEAST_ORLANDO_FL is within Orlando, FL, the nearest city with a population of 100,000 or more. The nearest metropolitan statistical area (MSA) is

MSA	Population
Orlando, FL MSA	1,644,561

The following entities comprise the military housing area (MHA):

County/City	Population
Orange	896344
Osceola	172493
Seminole	365196
Volusia	443343
Total	1,877,376

Child Care

This attribute captures the number of nationally accredited child-care centers within the local community: 34

Cost of Living

Cost of Living provides a relative measure of cost of living in the local community. General Schedule (GS) Locality pay provides a relative scale to compare local salaries with government salaries and Basic Allowance for Housing (BAH) is an indicator of the local rental market. In-state tuition is an indicator of the support provided by the state for active duty family members to participate in higher-level education opportunities. For median household income and house value, the basis of the data (either MSA or number of counties in the MHA or the county of the installation) is indicated.

Median Household Income	(US Avg $41,994)	$41,871	Basis: MSA
Median House Value	(US Avg $119,600)	$109,100	
GS Locality Pay	("Rest of US" 10.9%)	10.9%	
O-3 with Dependents BAH Rate		$1,254	
In-state Tuition for Family Member		Yes	
In-state Tuition Continues if Member PCSs Out of State		Yes	

Education

This attribute defines the population in local school districts and identifies capacity. The pupil/teacher ratio, graduation rate, and composite SAT I/ACT scores provide a relative quality indicator of education. This attribute also attempts to give communities credit for the potential intellectual capital they provide.

NOTE: "MFR"--means a Memorandum For Record is on file at the installation/activity/agency to document problems in obtaining the required information. Reasons for not being able to obtain information may be that the school district refused to provide the information or the school district does not use or track the information. For each entry, the number of school districts for which data are available of the total number of school districts reported, and the number of MFRs is indicated.

		Basis
School District(s) Capacity	221,945	1 of 1 district
Students Enrolled	15,506	1 of 1 district
Average Pupil/Teacher Ratio	16.7:1	1 of 1 district
High School Students Enrolled	48,733	1 of 1 district
Average High School Graduation Rate (US Avg 67.3%)	68.5%	1 of 1 district
Average Composite SAT I Score (US Avg 1026)	988	1 of 1 district
Average ACT Score (US Avg 20.8)	20	1 of 1 district
Available Graduate/PhD Programs	9	
Available Colleges and/or Universities	13	
Available Vocational and/or Technical Schools	4	

Employment

Unemployment and job growth rates provide an indicator of job availability in the local community. National rates from the Bureau of Labor Statistics are also provided. For each entry, the basis of the data (either MSA or number of counties in the MHA or the county of the installation) is indicated.

The unemployment rates for the last five years:

	1999	2000	2001	2002	2003
Local Data	2.7%	2.6%	4.0%	5.3%	4.9%
National	4.2%	4.0%	4.7%	5.8%	6.0%
Basis:	MSA	MSA	MSA	MSA	MSA

The annual job growth rate for the last five-years:

	1999	2000	2001	2002	2003
Local Data	4.8%	2.1%	.7%	- .9%	1.8%
National	1.5%	2.4%	.03%	-.31%	.86%
Basis:	MSA	MSA	MSA	MSA	MSA

Housing

This attribute provides an indication of availability of housing, both sales and rental, in the local community. Note: According to the 2000 Census, Vacant Sale and Vacant Rental Units do not equal total Vacant Housing Units. Vacant housing units may also include units that are vacant but not on the market for sale or rent. For each entry, the basis of the data (either MSA or number of counties in the MHA or the county of the installation) is indicated.

Total Vacant Housing Units	58,303	Basis: 1 of 4 counties
Vacant Sale Units	8,680	
Vacant Rental Units	17,915	

Medical Providers

This attribute provides an indicator of availability of medical care for military and DoD civilians in the local community. The table reflects the raw number of physicians/beds and ratio of physicians/beds to population. The basis of the data (either MSA or number of counties in the MHA or the county of the installation) is indicated.

	# Physicians	# Beds	Population	
Local Community	3,399	4,808	1,644,561	Basis: MSA
Ratio	1:484	1:342		
National Ratio (2003)	1:421.2	1:373.7		

Safety/Crime

The local community's Uniform Crime Reports (UCR) Index for 2002 per 100,000 people and the national UCR based on information from the Federal Bureau of Investigation (FBI) for 2002 is provided. The basis of the data (either MSA or state) is indicated.

Local UCR	5,709.9	Basis: MSA
National UCR	4,118.8	

Transportation

Distance to an airport shows convenience and availability of airline transportation. Public transportation shows potential for members and DoD civilians to use it to commute to/from work under normal circumstances and for leisure.

Distance from NAVRESCRUITAREA_SOUTHEAST_ORLANDO_FL to nearest commercial airport: 2.0 miles
Is NAVRESCRUITAREA_SOUTHEAST_ORLANDO_FL served by regularly scheduled public transportation? Yes

Utilities

This attribute identifies a local community's water and sewer systems' ability to receive 1,000 additional people.

Does the local community's water system have the ability to meet an expanded need of an additional 1,000 people moving in the local community? Yes

Does the local community's sewer system have the ability to meet an expanded need of an additional 1,000 people moving in the local community? Yes

NAVRESFAC_MARQUETTE_MI, MI

Demographics

The following tables provide a short description of the area near the installation/activity. NAVRESFAC_MARQUETTE_MI is 170 miles from Green Bay, WI, the nearest city with a population of 100,000 or more. The nearest metropolitan statistical area (MSA) is

MSA	Population
Grand RapidsMuskegon-Holland, MI MSA	1,088,514

The following entities comprise the military housing area (MHA):

County/City	Population
Alger	9862
Delta	38520
Marquette	64634
Total	113,016

Child Care

This attribute captures the number of nationally accredited child-care centers within the local community: 0

Cost of Living

Cost of Living provides a relative measure of cost of living in the local community. General Schedule (GS) Locality pay provides a relative scale to compare local salaries with government salaries and Basic Allowance for Housing (BAH) is an indicator of the local rental market. In-state tuition is an indicator of the support provided by the state for active duty family members to participate in higher-level education opportunities. For median household income and house value, the basis of the data (either MSA or number of counties in the MHA or the county of the installation) is indicated.

Median Household Income	(US Avg $41,994)	$35,565	Basis: 3 of 3 counties
Median House Value	(US Avg $119,600)	$78,041	
GS Locality Pay	("Rest of US" 10.9%)	10.9%	
O-3 with Dependents BAH Rate		$ 915	
In-state Tuition for Family Member		No	
In-state Tuition Continues if Member PCSs Out of State		No	

Education

This attribute defines the population in local school districts and identifies capacity. The pupil/teacher ratio, graduation rate, and composite SAT I/ACT scores provide a relative quality indicator of education. This attribute also attempts to give communities credit for the potential intellectual capital they provide.

NOTE: "MFR"--means a Memorandum For Record is on file at the installation/activity/agency to document problems in obtaining the required information. Reasons for not being able to obtain information may be that the

school district refused to provide the information or the school district does not use or track the information. For each entry, the number of school districts for which data are available of the total number of school districts reported, and the number of MFRs is indicated.

		Basis
School District(s) Capacity	650	1 of 2 districts, 1 MFR
Students Enrolled	500	1 of 2 districts, 1 MFR
Average Pupil/Teacher Ratio	16.7:1	1 of 2 districts, 1 MFR
High School Students Enrolled	458	1 of 2 districts, 1 MFR
Average High School Graduation Rate (US Avg 67.3%)		0 of 2 districts, 2 MFRs
Average Composite SAT I Score (US Avg 1026)		0 of 2 districts, 2 MFRs
Average ACT Score (US Avg 20.8)		0 of 2 districts, 2 MFRs
Available Graduate/PhD Programs	1	
Available Colleges and/or Universities	1	
Available Vocational and/or Technical Schools	1	

Employment

Unemployment and job growth rates provide an indicator of job availability in the local community. National rates from the Bureau of Labor Statistics are also provided. For each entry, the basis of the data (either MSA or number of counties in the MHA or the county of the installation) is indicated.

The unemployment rates for the last five years:

	1999	2000	2001	2002	2003
Local Data	5.7%	4.8%	5.9%	7.2%	6.7%
National	4.2%	4.0%	4.7%	5.8%	6.0%
Basis:	1 of 3 counties	1 of 3 counties	1 of 3 counties	1 of 3 counties	1 of 3 counties

The annual job growth rate for the last five-years:

	1999	2000	2001	2002	2003
Local Data	1.8%	1.9%	- .6%	-3.5%	1.2%
National	1.5%	2.4%	.03%	-.31%	.86%
Basis:	3 of 3 counties	3 of 3 counties	3 of 3 counties	3 of 3 counties	3 of 3 counties

Housing

This attribute provides an indication of availability of housing, both sales and rental, in the local community. Note: According to the 2000 Census, Vacant Sale and Vacant Rental Units do not equal total Vacant Housing Units. Vacant housing units may also include units that are vacant but not on the market for sale or rent. For

each entry, the basis of the data (either MSA or number of counties in the MHA or the county of the installation) is indicated.

Total Vacant Housing Units	12,676	Basis: 3 of 3 counties
Vacant Sale Units	775	
Vacant Rental Units	1,080	

Medical Providers

This attribute provides an indicator of availability of medical care for military and DoD civilians in the local community. The table reflects the raw number of physicians/beds and ratio of physicians/beds to population. The basis of the data (either MSA or number of counties in the MHA or the county of the installation) is indicated.

	# Physicians	# Beds	Population	
Local Community	285	466	113,016	Basis: 3 of 3 counties
Ratio	1:397	1:243		
National Ratio (2003)	1:421.2	1:373.7		

Safety/Crime

The local community's Uniform Crime Reports (UCR) Index for 2002 per 100,000 people and the national UCR based on information from the Federal Bureau of Investigation (FBI) for 2002 is provided. The basis of the data (either MSA or state) is indicated.

Local UCR	3,874.1	Basis: state
National UCR	4,118.8	

Transportation

Distance to an airport shows convenience and availability of airline transportation. Public transportation shows potential for members and DoD civilians to use it to commute to/from work under normal circumstances and for leisure.

Distance from NAVRESFAC_MARQUETTE_MI to nearest commercial airport: 1.0 miles
Is NAVRESFAC_MARQUETTE_MI served by regularly scheduled public transportation? Yes

Utilities

This attribute identifies a local community's water and sewer systems' ability to receive 1,000 additional people.

Does the local community's water system have the ability to meet an expanded need of an additional 1,000 people moving in the local community? Yes

Does the local community's sewer system have the ability to meet an expanded need of an additional 1,000 people moving in the local community? Yes

DRAFT DELIBERATIVE DOCUMENT - FOR DISCUSSION PURPOSES ONLY - NOT RELEASABLE UNDER FOIA
This document may contain information protected from disclosure by public law, regulations or orders.

NAVSCSCOL_ATHENS_GA, GA

Demographics

The following tables provide a short description of the area near the installation/activity. NAVSCSCOL_ATHENS_GA is within Athens, GA, the nearest city with a population of 100,000 or more. The nearest metropolitan statistical area (MSA) is

MSA	Population
Athens, GA MSA	153,444

The following entities comprise the military housing area (MHA):

County/City	Population
Clarke	101489
Greene	14406
Oconee	26225
Oglethorpe	12635
Total	154,755

Child Care

This attribute captures the number of nationally accredited child-care centers within the local community: 4

Cost of Living

Cost of Living provides a relative measure of cost of living in the local community. General Schedule (GS) Locality pay provides a relative scale to compare local salaries with government salaries and Basic Allowance for Housing (BAH) is an indicator of the local rental market. In-state tuition is an indicator of the support provided by the state for active duty family members to participate in higher-level education opportunities. For median household income and house value, the basis of the data (either MSA or number of counties in the MHA or the county of the installation) is indicated.

Median Household Income	(US Avg $41,994)	$33,416	Basis: MSA
Median House Value	(US Avg $119,600)	$114,900	
GS Locality Pay	("Rest of US" 10.9%)	10.9%	
O-3 with Dependents BAH Rate		$1,202	
In-state Tuition for Family Member		Yes	
In-state Tuition Continues if Member PCSs Out of State		Yes	

Education

This attribute defines the population in local school districts and identifies capacity. The pupil/teacher ratio, graduation rate, and composite SAT I/ACT scores provide a relative quality indicator of education. This attribute also attempts to give communities credit for the potential intellectual capital they provide.

Extracted from OSD BRAC database as of April 20, 2005

NOTE: "MFR"--means a Memorandum For Record is on file at the installation/activity/agency to document problems in obtaining the required information. Reasons for not being able to obtain information may be that the school district refused to provide the information or the school district does not use or track the information. For each entry, the number of school districts for which data are available of the total number of school districts reported, and the number of MFRs is indicated.

		Basis
School District(s) Capacity	58,083	7 of 7 districts
Students Enrolled	48,403	7 of 7 districts
Average Pupil/Teacher Ratio	14.8:1	7 of 7 districts
High School Students Enrolled	13,527	7 of 7 districts
Average High School Graduation Rate (US Avg 67.3%)	94.0%	7 of 7 districts
Average Composite SAT I Score (US Avg 1026)	979	7 of 7 districts
Average ACT Score (US Avg 20.8)	19	7 of 7 districts
Available Graduate/PhD Programs	2	
Available Colleges and/or Universities	3	
Available Vocational and/or Technical Schools	4	

Employment

Unemployment and job growth rates provide an indicator of job availability in the local community. National rates from the Bureau of Labor Statistics are also provided. For each entry, the basis of the data (either MSA or number of counties in the MHA or the county of the installation) is indicated.

The unemployment rates for the last five years:

	1999	2000	2001	2002	2003
Local Data	2.6%	2.4%	3.1%	3.2%	3.0%
National	4.2%	4.0%	4.7%	5.8%	6.0%
Basis:	MSA	MSA	MSA	MSA	MSA

The annual job growth rate for the last five-years:

	1999	2000	2001	2002	2003
Local Data	- .5%	1.2%	-1.4%	2.0%	4.6%
National	1.5%	2.4%	.03%	-.31%	.86%
Basis:	MSA	MSA	MSA	MSA	MSA

Housing

This attribute provides an indication of availability of housing, both sales and rental, in the local community. Note: According to the 2000 Census, Vacant Sale and Vacant Rental Units do not equal total Vacant Housing Units. Vacant housing units may also include units that are vacant but not on the market for sale or rent. For each entry, the basis of the data (either MSA or number of counties in the MHA or the county of the installation) is indicated.

Total Vacant Housing Units	3,617	Basis: MSA
Vacant Sale Units	603	
Vacant Rental Units	1,637	

Medical Providers

This attribute provides an indicator of availability of medical care for military and DoD civilians in the local community. The table reflects the raw number of physicians/beds and ratio of physicians/beds to population. The basis of the data (either MSA or number of counties in the MHA or the county of the installation) is indicated.

	# Physicians	# Beds	Population	
Local Community	339	617	153,444	Basis: MSA
Ratio	1:453	1:249		
National Ratio (2003)	1:421.2	1:373.7		

Safety/Crime

The local community's Uniform Crime Reports (UCR) Index for 2002 per 100,000 people and the national UCR based on information from the Federal Bureau of Investigation (FBI) for 2002 is provided. The basis of the data (either MSA or state) is indicated.

Local UCR	5,324.4	Basis: MSA
National UCR	4,118.8	

Transportation

Distance to an airport shows convenience and availability of airline transportation. Public transportation shows potential for members and DoD civilians to use it to commute to/from work under normal circumstances and for leisure.

Distance from NAVSCSCOL_ATHENS_GA to nearest commercial airport: 79.0 miles
Is NAVSCSCOL_ATHENS_GA served by regularly scheduled public transportation? Yes

Utilities

This attribute identifies a local community's water and sewer systems' ability to receive 1,000 additional people.

Does the local community's water system have the ability to meet an expanded need of an additional 1,000 people moving in the local community? Yes

Does the local community's sewer system have the ability to meet an expanded need of an additional 1,000 people moving in the local community? Yes

NAVSECGRUACT_SUGAR_GROVE_WV, WV

Demographics

The following tables provide a short description of the area near the installation/activity. NAVSECGRUACT_SUGAR_GROVE_WV is 96 miles from Charlottesville, VA, the nearest city with a population of 100,000 or more. The nearest metropolitan statistical area (MSA) is

MSA	Population
Washington, DC-MD-VA-WV PMSA	7,608,070

The following entities comprise the military housing area (MHA):

County/City	Population
Pendleton	8196
Total	8,196

Child Care

This attribute captures the number of nationally accredited child-care centers within the local community: 2

Cost of Living

Cost of Living provides a relative measure of cost of living in the local community. General Schedule (GS) Locality pay provides a relative scale to compare local salaries with government salaries and Basic Allowance for Housing (BAH) is an indicator of the local rental market. In-state tuition is an indicator of the support provided by the state for active duty family members to participate in higher-level education opportunities. For median household income and house value, the basis of the data (either MSA or number of counties in the MHA or the county of the installation) is indicated.

Median Household Income	(US Avg $41,994)	$30,429	Basis: 1 of 1 county
Median House Value	(US Avg $119,600)	$76,600	
GS Locality Pay	("Rest of US" 10.9%)	10.9%	
O-3 with Dependents BAH Rate		$ 842	
In-state Tuition for Family Member		Yes	
In-state Tuition Continues if Member PCSs Out of State		Yes	

Education

This attribute defines the population in local school districts and identifies capacity. The pupil/teacher ratio, graduation rate, and composite SAT I/ACT scores provide a relative quality indicator of education. This attribute also attempts to give communities credit for the potential intellectual capital they provide.

NOTE: "MFR"--means a Memorandum For Record is on file at the installation/activity/agency to document problems in obtaining the required information. Reasons for not being able to obtain information may be that the school district refused to provide the information or the school district does not use or track the information. For

each entry, the number of school districts for which data are available of the total number of school districts reported, and the number of MFRs is indicated.

		Basis
School District(s) Capacity	1,500	1 of 1 district
Students Enrolled	1,225	1 of 1 district
Average Pupil/Teacher Ratio	12.8:1	1 of 1 district
High School Students Enrolled	571	1 of 1 district
Average High School Graduation Rate (US Avg 67.3%)	90.4%	1 of 1 district
Average Composite SAT I Score (US Avg 1026)	1012	1 of 1 district
Average ACT Score (US Avg 20.8)	20	1 of 1 district
Available Graduate/PhD Programs	0	
Available Colleges and/or Universities	0	
Available Vocational and/or Technical Schools	0	

Employment

Unemployment and job growth rates provide an indicator of job availability in the local community. National rates from the Bureau of Labor Statistics are also provided. For each entry, the basis of the data (either MSA or number of counties in the MHA or the county of the installation) is indicated.

The unemployment rates for the last five years:

	1999	2000	2001	2002	2003
Local Data	4.6%	10.4%	3.2%	4.3%	4.5%
National	4.2%	4.0%	4.7%	5.8%	6.0%
Basis:	1 of 1 county	1 of 1 county	1 of 1 county	1 of 1 county	1 of 1 county

The annual job growth rate for the last five-years:

	1999	2000	2001	2002	2003
Local Data	5.2%	-6.2%	3.7%	-5.5%	-2.0%
National	1.5%	2.4%	.03%	-.31%	.86%
Basis:	1 of 1 county	1 of 1 county	1 of 1 county	1 of 1 county	1 of 1 county

Housing

This attribute provides an indication of availability of housing, both sales and rental, in the local community. Note: According to the 2000 Census, Vacant Sale and Vacant Rental Units do not equal total Vacant Housing Units. Vacant housing units may also include units that are vacant but not on the market for sale or rent. For each entry, the basis of the data (either MSA or number of counties in the MHA or the county of the installation) is indicated.

Total Vacant Housing Units	1,752	Basis: 1 of 1 county
Vacant Sale Units	109	
Vacant Rental Units	35	

Medical Providers

This attribute provides an indicator of availability of medical care for military and DoD civilians in the local community. The table reflects the raw number of physicians/beds and ratio of physicians/beds to population. The basis of the data (either MSA or number of counties in the MHA or the county of the installation) is indicated.

	# Physicians	# Beds	Population	
Local Community	7		8,196	Basis: 1 of 1 county
Ratio	1:1,171	1:		
National Ratio (2003)	1:421.2	1:373.7		

Safety/Crime

The local community's Uniform Crime Reports (UCR) Index for 2002 per 100,000 people and the national UCR based on information from the Federal Bureau of Investigation (FBI) for 2002 is provided. The basis of the data (either MSA or state) is indicated.

Local UCR	2,515.2	Basis: state
National UCR	4,118.8	

Transportation

Distance to an airport shows convenience and availability of airline transportation. Public transportation shows potential for members and DoD civilians to use it to commute to/from work under normal circumstances and for leisure.

Distance from NAVSECGRUACT_SUGAR_GROVE_WV to nearest commercial airport: 50.0 miles
Is NAVSECGRUACT_SUGAR_GROVE_WV served by regularly scheduled public transportation? No

Utilities

This attribute identifies a local community's water and sewer systems' ability to receive 1,000 additional people.

Does the local community's water system have the ability to meet an expanded need of an additional 1,000 people moving in the local community? Yes

Does the local community's sewer system have the ability to meet an expanded need of an additional 1,000 people moving in the local community? No

NAVSHIPYD_NORFOLK_VA, VA

Demographics

The following tables provide a short description of the area near the installation/activity. NAVSHIPYD_NORFOLK_VA is within Norfolk, VA, the nearest city with a population of 100,000 or more. The nearest metropolitan statistical area (MSA) is

MSA	Population
Norfolk-Virginia Beach-Newport News, VA-NC MSA	1,569,541

The following entities comprise the military housing area (MHA):

County/City	Population
Chesapeake City	199184
Currituck	18190
Fredericksburg City	19279
Isle Of Wight	29728
Norfolk City	234403
Portsmouth City	100565
Suffolk City	63677
Virginia Beach City	425257
Total	1,090,283

Child Care

This attribute captures the number of nationally accredited child-care centers within the local community: 14

Cost of Living

Cost of Living provides a relative measure of cost of living in the local community. General Schedule (GS) Locality pay provides a relative scale to compare local salaries with government salaries and Basic Allowance for Housing (BAH) is an indicator of the local rental market. In-state tuition is an indicator of the support provided by the state for active duty family members to participate in higher-level education opportunities. For median household income and house value, the basis of the data (either MSA or number of counties in the MHA or the county of the installation) is indicated.

Median Household Income	(US Avg $41,994)	$42,448	Basis: MSA
Median House Value	(US Avg $119,600)	$110,100	
GS Locality Pay	("Rest of US" 10.9%)	10.9%	
O-3 with Dependents BAH Rate		$1,130	
In-state Tuition for Family Member		No	
In-state Tuition Continues if Member PCSs Out of State		No	

Education

This attribute defines the population in local school districts and identifies capacity. The pupil/teacher ratio, graduation rate, and composite SAT I/ACT scores provide a relative quality indicator of education. This attribute also attempts to give communities credit for the potential intellectual capital they provide.

NOTE: "MFR"--means a Memorandum For Record is on file at the installation/activity/agency to document problems in obtaining the required information. Reasons for not being able to obtain information may be that the school district refused to provide the information or the school district does not use or track the information. For each entry, the number of school districts for which data are available of the total number of school districts reported, and the number of MFRs is indicated.

		Basis
School District(s) Capacity	261,458	7 of 7 districts
Students Enrolled	244,632	7 of 7 districts
Average Pupil/Teacher Ratio	12.7:1	7 of 7 districts
High School Students Enrolled	68,785	7 of 7 districts
Average High School Graduation Rate (US Avg 67.3%)	82.0%	7 of 7 districts
Average Composite SAT I Score (US Avg 1026)	962	7 of 7 districts
Average ACT Score (US Avg 20.8)	20	7 of 7 districts
Available Graduate/PhD Programs	12	
Available Colleges and/or Universities	17	
Available Vocational and/or Technical Schools	15	

Employment

Unemployment and job growth rates provide an indicator of job availability in the local community. National rates from the Bureau of Labor Statistics are also provided. For each entry, the basis of the data (either MSA or number of counties in the MHA or the county of the installation) is indicated.

The unemployment rates for the last five years:

	1999	2000	2001	2002	2003
Local Data	3.4%	2.6%	3.5%	4.2%	4.4%
National	4.2%	4.0%	4.7%	5.8%	6.0%
Basis:	MSA	MSA	MSA	MSA	MSA

The annual job growth rate for the last five-years:

	1999	2000	2001	2002	2003
Local Data	.1%	1.4%	.9%	1.8%	1.9%
National	1.5%	2.4%	.03%	-.31%	.86%
Basis:	MSA	MSA	MSA	MSA	MSA

Housing

This attribute provides an indication of availability of housing, both sales and rental, in the local community. Note: According to the 2000 Census, Vacant Sale and Vacant Rental Units do not equal total Vacant Housing Units. Vacant housing units may also include units that are vacant but not on the market for sale or rent. For each entry, the basis of the data (either MSA or number of counties in the MHA or the county of the installation) is indicated.

Total Vacant Housing Units	41,676	Basis: MSA
Vacant Sale Units	7,856	
Vacant Rental Units	13,560	

Medical Providers

This attribute provides an indicator of availability of medical care for military and DoD civilians in the local community. The table reflects the raw number of physicians/beds and ratio of physicians/beds to population. The basis of the data (either MSA or number of counties in the MHA or the county of the installation) is indicated.

	# Physicians	# Beds	Population	
Local Community	3,599	2,936	1,569,541	Basis: MSA
Ratio	1:436	1:535		
National Ratio (2003)	1:421.2	1:373.7		

Safety/Crime

The local community's Uniform Crime Reports (UCR) Index for 2002 per 100,000 people and the national UCR based on information from the Federal Bureau of Investigation (FBI) for 2002 is provided. The basis of the data (either MSA or state) is indicated.

Local UCR	4,478.8	Basis: MSA
National UCR	4,118.8	

Transportation

Distance to an airport shows convenience and availability of airline transportation. Public transportation shows potential for members and DoD civilians to use it to commute to/from work under normal circumstances and for leisure.

Distance from NAVSHIPYD_NORFOLK_VA to nearest commercial airport: 9.2 miles
Is NAVSHIPYD_NORFOLK_VA served by regularly scheduled public transportation? Yes

Utilities

This attribute identifies a local community's water and sewer systems' ability to receive 1,000 additional people.

Does the local community's water system have the ability to meet an expanded need of an additional 1,000 people moving in the local community? Yes

Does the local community's sewer system have the ability to meet an expanded need of an additional 1,000 people moving in the local community? Yes

NAVSHIPYD_PORTSMOUTH_NH, NH

Demographics

The following tables provide a short description of the area near the installation/activity. NAVSHIPYD_PORTSMOUTH_NH is 47.6 miles from Manchester, NH, the nearest city with a population of 100,000 or more. The nearest metropolitan statistical area (MSA) is

MSA	Population
Boston-Worcester-Lawrence-Lowell-Brockton, MA-NH NECMA	6,057,826

The following entities comprise the military housing area (MHA):

County/City	Population
Rockingham	277359
Strafford	112233
York	186742
Total	576,334

Child Care

This attribute captures the number of nationally accredited child-care centers within the local community: 6

Cost of Living

Cost of Living provides a relative measure of cost of living in the local community. General Schedule (GS) Locality pay provides a relative scale to compare local salaries with government salaries and Basic Allowance for Housing (BAH) is an indicator of the local rental market. In-state tuition is an indicator of the support provided by the state for active duty family members to participate in higher-level education opportunities. For median household income and house value, the basis of the data (either MSA or number of counties in the MHA or the county of the installation) is indicated.

Median Household Income	(US Avg $41,994)	$52,306	Basis: MSA
Median House Value	(US Avg $119,600)	$190,000	
GS Locality Pay	("Rest of US" 10.9%)	17.0%	
O-3 with Dependents BAH Rate		$2,079	
In-state Tuition for Family Member		Yes	
In-state Tuition Continues if Member PCSs Out of State		No	

Education

This attribute defines the population in local school districts and identifies capacity. The pupil/teacher ratio, graduation rate, and composite SAT I/ACT scores provide a relative quality indicator of education. This attribute also attempts to give communities credit for the potential intellectual capital they provide.

NOTE: "MFR"--means a Memorandum For Record is on file at the installation/activity/agency to document problems in obtaining the required information. Reasons for not being able to obtain information may be that the school district refused to provide the information or the school district does not use or track the information. For each entry, the number of school districts for which data are available of the total number of school districts reported, and the number of MFRs is indicated.

		Basis
School District(s) Capacity	30,602	22 of 22 districts
Students Enrolled	26,586	22 of 22 districts
Average Pupil/Teacher Ratio	13.0:1	22 of 22 districts
High School Students Enrolled	9,031	10 of 10 districts
Average High School Graduation Rate (US Avg 67.3%)	90.6%	10 of 10 districts
Average Composite SAT I Score (US Avg 1026)	1029	9 of 10 districts, 1 MFR
Average ACT Score (US Avg 20.8)	22	7 of 10 districts, 3 MFRs
Available Graduate/PhD Programs	5	
Available Colleges and/or Universities	7	
Available Vocational and/or Technical Schools	1	

Employment

Unemployment and job growth rates provide an indicator of job availability in the local community. National rates from the Bureau of Labor Statistics are also provided. For each entry, the basis of the data (either MSA or number of counties in the MHA or the county of the installation) is indicated.

The unemployment rates for the last five years:

	1999	2000	2001	2002	2003
Local Data	2.7%	2.8%	3.5%	4.7%	4.3%
National	4.2%	4.0%	4.7%	5.8%	6.0%
Basis:	MSA	MSA	MSA	MSA	MSA

The annual job growth rate for the last five-years:

	1999	2000	2001	2002	2003
Local Data	1.9%	3.4%	1.0%	-1.5%	- .3%
National	1.5%	2.4%	.03%	-.31%	.86%
Basis:	MSA	MSA	MSA	MSA	MSA

Housing

This attribute provides an indication of availability of housing, both sales and rental, in the local community. Note: According to the 2000 Census, Vacant Sale and Vacant Rental Units do not equal total Vacant Housing Units. Vacant housing units may also include units that are vacant but not on the market for sale or rent. For each entry, the basis of the data (either MSA or number of counties in the MHA or the county of the installation) is indicated.

Total Vacant Housing Units	103,171	Basis: MSA
Vacant Sale Units	12,534	
Vacant Rental Units	30,526	

Medical Providers

This attribute provides an indicator of availability of medical care for military and DoD civilians in the local community. The table reflects the raw number of physicians/beds and ratio of physicians/beds to population. The basis of the data (either MSA or number of counties in the MHA or the county of the installation) is indicated.

	# Physicians	# Beds	Population	
Local Community	21,875	12,720	6,057,826	Basis: MSA
Ratio	1:277	1:476		
National Ratio (2003)	1:421.2	1:373.7		

Safety/Crime

The local community's Uniform Crime Reports (UCR) Index for 2002 per 100,000 people and the national UCR based on information from the Federal Bureau of Investigation (FBI) for 2002 is provided. The basis of the data (either MSA or state) is indicated.

Local UCR	2,919.5	Basis: MSA
National UCR	4,118.8	

Transportation

Distance to an airport shows convenience and availability of airline transportation. Public transportation shows potential for members and DoD civilians to use it to commute to/from work under normal circumstances and for leisure.

Distance from NAVSHIPYD_PORTSMOUTH_NH to nearest commercial airport: 4.5 miles
Is NAVSHIPYD_PORTSMOUTH_NH served by regularly scheduled public transportation? No

Utilities

This attribute identifies a local community's water and sewer systems' ability to receive 1,000 additional people.

Does the local community's water system have the ability to meet an expanded need of an additional 1,000 people moving in the local community? Yes

Does the local community's sewer system have the ability to meet an expanded need of an additional 1,000 people moving in the local community? Yes

DRAFT DELIBERATIVE DOCUMENT - FOR DISCUSSION PURPOSES ONLY - NOT RELEASABLE UNDER FOIA
This document may contain information protected from disclosure by public law, regulations or orders.

NAVSHIPYD_PUGET_SOUND_DET_BOSTON_MA, MA

Demographics

The following tables provide a short description of the area near the installation/activity. NAVSHIPYD_PUGET_SOUND_DET_BOSTON_MA is within Boston, MA, the nearest city with a population of 100,000 or more. The nearest metropolitan statistical area (MSA) is

MSA	Population
Boston-Worcester-Lawrence-Lowell-Brockton, MA-NH NECMA	6,057,826

The following entities comprise the military housing area (MHA):

County/City	Population
Bristol	534678
Essex	723419
Middlesex	1465396
Norfolk	650308
Plymouth	472822
Suffolk	689807
Worcester	750963
Total	5,287,393

Child Care

This attribute captures the number of nationally accredited child-care centers within the local community: 179

Cost of Living

Cost of Living provides a relative measure of cost of living in the local community. General Schedule (GS) Locality pay provides a relative scale to compare local salaries with government salaries and Basic Allowance for Housing (BAH) is an indicator of the local rental market. In-state tuition is an indicator of the support provided by the state for active duty family members to participate in higher-level education opportunities. For median household income and house value, the basis of the data (either MSA or number of counties in the MHA or the county of the installation) is indicated.

Median Household Income	(US Avg $41,994)	$52,792	Basis: MSA
Median House Value	(US Avg $119,600)	$192,500	
GS Locality Pay	("Rest of US" 10.9%)	17.0%	
O-3 with Dependents BAH Rate		$2,359	
In-state Tuition for Family Member		No	
In-state Tuition Continues if Member PCSs Out of State		No	

Extracted from OSD BRAC database as of April 20, 2005

Education

This attribute defines the population in local school districts and identifies capacity. The pupil/teacher ratio, graduation rate, and composite SAT I/ACT scores provide a relative quality indicator of education. This attribute also attempts to give communities credit for the potential intellectual capital they provide.

NOTE: "MFR"--means a Memorandum For Record is on file at the installation/activity/agency to document problems in obtaining the required information. Reasons for not being able to obtain information may be that the school district refused to provide the information or the school district does not use or track the information. For each entry, the number of school districts for which data are available of the total number of school districts reported, and the number of MFRs is indicated.

		Basis
School District(s) Capacity		0 of 39 districts, 6 MFRs
Students Enrolled	72,940	39 of 39 districts
Average Pupil/Teacher Ratio	13.4:1	39 of 39 districts
High School Students Enrolled	72,940	39 of 39 districts
Average High School Graduation Rate (US Avg 67.3%)	97.0%	39 of 39 districts
Average Composite SAT I Score (US Avg 1026)	977	39 of 39 districts
Average ACT Score (US Avg 20.8)		0 of 39 districts, 39 MFRs
Available Graduate/PhD Programs	22	
Available Colleges and/or Universities	46	
Available Vocational and/or Technical Schools	12	

Employment

Unemployment and job growth rates provide an indicator of job availability in the local community. National rates from the Bureau of Labor Statistics are also provided. For each entry, the basis of the data (either MSA or number of counties in the MHA or the county of the installation) is indicated.

The unemployment rates for the last five years:

	1999	2000	2001	2002	2003
Local Data	3.4%	6.2%	5.7%	4.0%	2.9%
National	4.2%	4.0%	4.7%	5.8%	6.0%
Basis:	MSA	MSA	MSA	MSA	MSA

The annual job growth rate for the last five-years:

	1999	2000	2001	2002	2003
Local Data	.0%	- .6%	.3%	4.2%	-1.4%
National	1.5%	2.4%	.03%	-.31%	.86%
Basis:	MSA	MSA	MSA	MSA	MSA

Housing

This attribute provides an indication of availability of housing, both sales and rental, in the local community. Note: According to the 2000 Census, Vacant Sale and Vacant Rental Units do not equal total Vacant Housing Units. Vacant housing units may also include units that are vacant but not on the market for sale or rent. For each entry, the basis of the data (either MSA or number of counties in the MHA or the county of the installation) is indicated.

Total Vacant Housing Units	103,171	Basis: MSA
Vacant Sale Units	12,534	
Vacant Rental Units	30,526	

Medical Providers

This attribute provides an indicator of availability of medical care for military and DoD civilians in the local community. The table reflects the raw number of physicians/beds and ratio of physicians/beds to population. The basis of the data (either MSA or number of counties in the MHA or the county of the installation) is indicated.

	# Physicians	# Beds	Population	
Local Community	21,875	12,720	6,057,826	Basis: MSA
Ratio	1:277	1:476		
National Ratio (2003)	1:421.2	1:373.7		

Safety/Crime

The local community's Uniform Crime Reports (UCR) Index for 2002 per 100,000 people and the national UCR based on information from the Federal Bureau of Investigation (FBI) for 2002 is provided. The basis of the data (either MSA or state) is indicated.

Local UCR	3,094.2	Basis: state
National UCR	4,118.8	

Transportation

Distance to an airport shows convenience and availability of airline transportation. Public transportation shows potential for members and DoD civilians to use it to commute to/from work under normal circumstances and for leisure.

Distance from NAVSHIPYD_PUGET_SOUND_DET_BOSTON_MA to nearest commercial airport: 3.0 miles
Is NAVSHIPYD_PUGET_SOUND_DET_BOSTON_MA served by regularly scheduled public transportation? Yes

Utilities

This attribute identifies a local community's water and sewer systems' ability to receive 1,000 additional people.

Does the local community's water system have the ability to meet an expanded need of an additional 1,000 people moving in the local community? Yes

Does the local community's sewer system have the ability to meet an expanded need of an additional 1,000 people moving in the local community? Yes

NAVSTA_BREMERTON_WA, WA

Demographics

The following tables provide a short description of the area near the installation/activity. NAVSTA_BREMERTON_WA is 33.3 miles from Tacoma, WA, the nearest city with a population of 100,000 or more. The nearest metropolitan statistical area (MSA) is

MSA	Population
Bremerton, WA PMSA	231,969

The following entities comprise the military housing area (MHA):

County/City	Population
Jefferson	25953
Kitsap	231969
Mason	49405
Total	307,327

Child Care

This attribute captures the number of nationally accredited child-care centers within the local community: 5

Cost of Living

Cost of Living provides a relative measure of cost of living in the local community. General Schedule (GS) Locality pay provides a relative scale to compare local salaries with government salaries and Basic Allowance for Housing (BAH) is an indicator of the local rental market. In-state tuition is an indicator of the support provided by the state for active duty family members to participate in higher-level education opportunities. For median household income and house value, the basis of the data (either MSA or number of counties in the MHA or the county of the installation) is indicated.

Median Household Income	(US Avg $41,994)	$46,840	Basis: MSA
Median House Value	(US Avg $119,600)	$152,100	
GS Locality Pay	("Rest of US" 10.9%)	15.1%	
O-3 with Dependents BAH Rate		$1,176	
In-state Tuition for Family Member		Yes	
In-state Tuition Continues if Member PCSs Out of State		No	

Education

This attribute defines the population in local school districts and identifies capacity. The pupil/teacher ratio, graduation rate, and composite SAT I/ACT scores provide a relative quality indicator of education. This attribute also attempts to give communities credit for the potential intellectual capital they provide.

NOTE: "MFR"--means a Memorandum For Record is on file at the installation/activity/agency to document problems in obtaining the required information. Reasons for not being able to obtain information may be that the

school district refused to provide the information or the school district does not use or track the information. For each entry, the number of school districts for which data are available of the total number of school districts reported, and the number of MFRs is indicated.

		Basis
School District(s) Capacity	146,417	13 of 17 districts
Students Enrolled	126,692	16 of 17 districts
Average Pupil/Teacher Ratio	20.1:1	16 of 17 districts
High School Students Enrolled	37,609	13 of 17 districts
Average High School Graduation Rate (US Avg 67.3%)	71.0%	11 of 17 districts
Average Composite SAT I Score (US Avg 1026)	1071	11 of 17 districts
Average ACT Score (US Avg 20.8)	23	4 of 17 districts, 3 MFRs
Available Graduate/PhD Programs	2	
Available Colleges and/or Universities	4	
Available Vocational and/or Technical Schools	1	

Employment

Unemployment and job growth rates provide an indicator of job availability in the local community. National rates from the Bureau of Labor Statistics are also provided. For each entry, the basis of the data (either MSA or number of counties in the MHA or the county of the installation) is indicated.

The unemployment rates for the last five years:

	1999	2000	2001	2002	2003
Local Data	5.0%	5.6%	6.0%	6.2%	6.4%
National	4.2%	4.0%	4.7%	5.8%	6.0%
Basis:	MSA	MSA	MSA	MSA	MSA

The annual job growth rate for the last five-years:

	1999	2000	2001	2002	2003
Local Data	4.4%	-2.2%	-1.2%	7.4%	1.7%
National	1.5%	2.4%	.03%	-.31%	.86%
Basis:	MSA	MSA	MSA	MSA	MSA

Housing

This attribute provides an indication of availability of housing, both sales and rental, in the local community. Note: According to the 2000 Census, Vacant Sale and Vacant Rental Units do not equal total Vacant Housing Units. Vacant housing units may also include units that are vacant but not on the market for sale or rent. For each entry, the basis of the data (either MSA or number of counties in the MHA or the county of the installation) is indicated.

Total Vacant Housing Units	6,228	Basis:

Vacant Sale Units	1,273	MSA
Vacant Rental Units	2,063	

Medical Providers

This attribute provides an indicator of availability of medical care for military and DoD civilians in the local community. The table reflects the raw number of physicians/beds and ratio of physicians/beds to population. The basis of the data (either MSA or number of counties in the MHA or the county of the installation) is indicated.

	# Physicians	# Beds	Population	
Local Community	375	239	231,969	Basis: MSA
Ratio	1:619	1:971		
National Ratio (2003)	1:421.2	1:373.7		

Safety/Crime

The local community's Uniform Crime Reports (UCR) Index for 2002 per 100,000 people and the national UCR based on information from the Federal Bureau of Investigation (FBI) for 2002 is provided. The basis of the data (either MSA or state) is indicated.

Local UCR	3,829.6	Basis: MSA
National UCR	4,118.8	

Transportation

Distance to an airport shows convenience and availability of airline transportation. Public transportation shows potential for members and DoD civilians to use it to commute to/from work under normal circumstances and for leisure.

Distance from NAVSTA_BREMERTON_WA to nearest commercial airport: 53.4 miles
Is NAVSTA_BREMERTON_WA served by regularly scheduled public transportation? Yes

Utilities

This attribute identifies a local community's water and sewer systems' ability to receive 1,000 additional people.

Does the local community's water system have the ability to meet an expanded need of an additional 1,000 people moving in the local community? Yes

Does the local community's sewer system have the ability to meet an expanded need of an additional 1,000 people moving in the local community? Yes

NAVSTA_EVERETT_WA, WA

Demographics

The following tables provide a short description of the area near the installation/activity. NAVSTA_EVERETT_WA is 33 miles from Seattle, WA, the nearest city with a population of 100,000 or more. The nearest metropolitan statistical area (MSA) is

MSA	Population
Seattle-Bellevue-Everett, WA PMSA	2,414,616

The following entities comprise the military housing area (MHA):

County/City	Population
Island	71558
Snohomish	606024
Total	677,582

Child Care

This attribute captures the number of nationally accredited child-care centers within the local community: 6

Cost of Living

Cost of Living provides a relative measure of cost of living in the local community. General Schedule (GS) Locality pay provides a relative scale to compare local salaries with government salaries and Basic Allowance for Housing (BAH) is an indicator of the local rental market. In-state tuition is an indicator of the support provided by the state for active duty family members to participate in higher-level education opportunities. For median household income and house value, the basis of the data (either MSA or number of counties in the MHA or the county of the installation) is indicated.

Median Household Income	(US Avg $41,994)	$52,804	Basis: MSA
Median House Value	(US Avg $119,600)	$223,100	
GS Locality Pay	("Rest of US" 10.9%)	15.1%	
O-3 with Dependents BAH Rate		$1,374	
In-state Tuition for Family Member		Yes	
In-state Tuition Continues if Member PCSs Out of State		No	

Education

This attribute defines the population in local school districts and identifies capacity. The pupil/teacher ratio, graduation rate, and composite SAT I/ACT scores provide a relative quality indicator of education. This attribute also attempts to give communities credit for the potential intellectual capital they provide.

NOTE: "MFR"--means a Memorandum For Record is on file at the installation/activity/agency to document problems in obtaining the required information. Reasons for not being able to obtain information may be that the school district refused to provide the information or the school district does not use or track the information. For

each entry, the number of school districts for which data are available of the total number of school districts reported, and the number of MFRs is indicated.

		Basis
School District(s) Capacity	118,741	14 of 14 districts
Students Enrolled	106,984	14 of 14 districts
Average Pupil/Teacher Ratio	18.9:1	14 of 14 districts
High School Students Enrolled	34,244	13 of 14 districts, 1 MFR
Average High School Graduation Rate (US Avg 67.3%)	65.5%	13 of 14 districts, 1 MFR
Average Composite SAT I Score (US Avg 1026)	1051	11 of 14 districts, 3 MFRs
Average ACT Score (US Avg 20.8)	23	9 of 14 districts, 5 MFRs
Available Graduate/PhD Programs	8	
Available Colleges and/or Universities	8	
Available Vocational and/or Technical Schools	2	

Employment

Unemployment and job growth rates provide an indicator of job availability in the local community. National rates from the Bureau of Labor Statistics are also provided. For each entry, the basis of the data (either MSA or number of counties in the MHA or the county of the installation) is indicated.

The unemployment rates for the last five years:

	1999	2000	2001	2002	2003
Local Data	3.4%	3.7%	5.2%	6.8%	7.1%
National	4.2%	4.0%	4.7%	5.8%	6.0%
Basis:	MSA	MSA	MSA	MSA	MSA

The annual job growth rate for the last five-years:

	1999	2000	2001	2002	2003
Local Data	2.4%	-3.1%	-1.6%	.7%	- .7%
National	1.5%	2.4%	.03%	-.31%	.86%
Basis:	1 of 2 counties	1 of 2 counties	1 of 2 counties	1 of 2 counties	1 of 2 counties

Housing

This attribute provides an indication of availability of housing, both sales and rental, in the local community. Note: According to the 2000 Census, Vacant Sale and Vacant Rental Units do not equal total Vacant Housing Units. Vacant housing units may also include units that are vacant but not on the market for sale or rent. For each entry, the basis of the data (either MSA or number of counties in the MHA or the county of the installation) is indicated.

Total Vacant Housing Units	47,268	Basis: MSA
Vacant Sale Units	9,051	
Vacant Rental Units	17,893	

Medical Providers

This attribute provides an indicator of availability of medical care for military and DoD civilians in the local community. The table reflects the raw number of physicians/beds and ratio of physicians/beds to population. The basis of the data (either MSA or number of counties in the MHA or the county of the installation) is indicated.

	# Physicians	# Beds	Population	
Local Community	7,428	3,730	2,414,616	Basis: MSA
Ratio	1:325	1:647		
National Ratio (2003)	1:421.2	1:373.7		

Safety/Crime

The local community's Uniform Crime Reports (UCR) Index for 2002 per 100,000 people and the national UCR based on information from the Federal Bureau of Investigation (FBI) for 2002 is provided. The basis of the data (either MSA or state) is indicated.

Local UCR	5,219.5	Basis: MSA
National UCR	4,118.8	

Transportation

Distance to an airport shows convenience and availability of airline transportation. Public transportation shows potential for members and DoD civilians to use it to commute to/from work under normal circumstances and for leisure.

Distance from NAVSTA_EVERETT_WA to nearest commercial airport: 49.4 miles
Is NAVSTA_EVERETT_WA served by regularly scheduled public transportation? Yes

Utilities

This attribute identifies a local community's water and sewer systems' ability to receive 1,000 additional people.

Does the local community's water system have the ability to meet an expanded need of an additional 1,000 people moving in the local community? Yes

Does the local community's sewer system have the ability to meet an expanded need of an additional 1,000 people moving in the local community? Yes

DRAFT DELIBERATIVE DOCUMENT - FOR DISCUSSION PURPOSES ONLY - NOT RELEASABLE UNDER FOIA
This document may contain information protected from disclosure by public law, regulations or orders.

NAVSTA_GREAT_LAKES_IL, IL

Demographics

The following tables provide a short description of the area near the installation/activity. NAVSTA_GREAT_LAKES_IL is 43.3 miles from Chicago, IL, the nearest city with a population of 100,000 or more. The nearest metropolitan statistical area (MSA) is

MSA	Population
Chicago, IL PMSA	8,272,768

The following entities comprise the military housing area (MHA):

County/City	Population
Cook	5376741
Kenosha	149577
Lake	644356
Mchenry	260077
Total	6,430,751

Child Care

This attribute captures the number of nationally accredited child-care centers within the local community: 395

Cost of Living

Cost of Living provides a relative measure of cost of living in the local community. General Schedule (GS) Locality pay provides a relative scale to compare local salaries with government salaries and Basic Allowance for Housing (BAH) is an indicator of the local rental market. In-state tuition is an indicator of the support provided by the state for active duty family members to participate in higher-level education opportunities. For median household income and house value, the basis of the data (either MSA or number of counties in the MHA or the county of the installation) is indicated.

Median Household Income	(US Avg $41,994)	$51,680	Basis: MSA
Median House Value	(US Avg $119,600)	$166,200	
GS Locality Pay	("Rest of US" 10.9%)	18.3%	
O-3 with Dependents BAH Rate		$1,556	
In-state Tuition for Family Member		Yes	
In-state Tuition Continues if Member PCSs Out of State		No	

Education

This attribute defines the population in local school districts and identifies capacity. The pupil/teacher ratio, graduation rate, and composite SAT I/ACT scores provide a relative quality indicator of education. This attribute also attempts to give communities credit for the potential intellectual capital they provide.

Extracted from OSD BRAC database as of April 20, 2005

NOTE: "MFR"--means a Memorandum For Record is on file at the installation/activity/agency to document problems in obtaining the required information. Reasons for not being able to obtain information may be that the school district refused to provide the information or the school district does not use or track the information. For each entry, the number of school districts for which data are available of the total number of school districts reported, and the number of MFRs is indicated.

		Basis
School District(s) Capacity	291,328	90 of 90 districts
Students Enrolled	268,871	90 of 90 districts
Average Pupil/Teacher Ratio	16.2:1	90 of 90 districts
High School Students Enrolled	91,123	29 of 29 districts
Average High School Graduation Rate (US Avg 67.3%)	92.0%	29 of 29 districts
Average Composite SAT I Score (US Avg 1026)	1200	14 of 29 districts, 9 MFRs
Average ACT Score (US Avg 20.8)	22	23 of 29 districts
Available Graduate/PhD Programs	20	
Available Colleges and/or Universities	34	
Available Vocational and/or Technical Schools	26	

Employment

Unemployment and job growth rates provide an indicator of job availability in the local community. National rates from the Bureau of Labor Statistics are also provided. For each entry, the basis of the data (either MSA or number of counties in the MHA or the county of the installation) is indicated.

The unemployment rates for the last five years:

	1999	2000	2001	2002	2003
Local Data	4.1%	4.1%	5.4%	6.7%	6.8%
National	4.2%	4.0%	4.7%	5.8%	6.0%
Basis:	MSA	MSA	MSA	MSA	MSA

The annual job growth rate for the last five-years:

	1999	2000	2001	2002	2003
Local Data	2.4%	1.1%	-1.7%	-2.9%	- .9%
National	1.5%	2.4%	.03%	-.31%	.86%
Basis:	MSA	MSA	MSA	MSA	MSA

Housing

This attribute provides an indication of availability of housing, both sales and rental, in the local community. Note: According to the 2000 Census, Vacant Sale and Vacant Rental Units do not equal total Vacant Housing Units. Vacant housing units may also include units that are vacant but not on the market for sale or rent. For each entry, the basis of the data (either MSA or number of counties in the MHA or the county of the installation) is indicated.

Total Vacant Housing Units	160,948	Basis: MSA
Vacant Sale Units	30,605	
Vacant Rental Units	64,498	

Medical Providers

This attribute provides an indicator of availability of medical care for military and DoD civilians in the local community. The table reflects the raw number of physicians/beds and ratio of physicians/beds to population. The basis of the data (either MSA or number of counties in the MHA or the county of the installation) is indicated.

	# Physicians	# Beds	Population	
Local Community	24,041	21,368	8,272,768	Basis: MSA
Ratio	1:344	1:387		
National Ratio (2003)	1:421.2	1:373.7		

Safety/Crime

The local community's Uniform Crime Reports (UCR) Index for 2002 per 100,000 people and the national UCR based on information from the Federal Bureau of Investigation (FBI) for 2002 is provided. The basis of the data (either MSA or state) is indicated.

Local UCR	4,016.4	Basis: state
National UCR	4,118.8	

Transportation

Distance to an airport shows convenience and availability of airline transportation. Public transportation shows potential for members and DoD civilians to use it to commute to/from work under normal circumstances and for leisure.

Distance from NAVSTA_GREAT_LAKES_IL to nearest commercial airport: 29.9 miles
Is NAVSTA_GREAT_LAKES_IL served by regularly scheduled public transportation? Yes

Utilities

This attribute identifies a local community's water and sewer systems' ability to receive 1,000 additional people.

Does the local community's water system have the ability to meet an expanded need of an additional 1,000 people moving in the local community? Yes

Does the local community's sewer system have the ability to meet an expanded need of an additional 1,000 people moving in the local community? Yes

NAVSTA_INGLESIDE_TX, TX

Demographics

The following tables provide a short description of the area near the installation/activity. NAVSTA_INGLESIDE_TX is 22.5 miles from Corpus Christi, TX, the nearest city with a population of 100,000 or more. The nearest metropolitan statistical area (MSA) is

MSA	Population
Corpus Christi, TX MSA	380,783

The following entities comprise the military housing area (MHA):

County/City	Population
Jim Wells	39326
Nueces	313645
San Patricio	67138
Webb	193117
Total	613,226

Child Care

This attribute captures the number of nationally accredited child-care centers within the local community: 0

Cost of Living

Cost of Living provides a relative measure of cost of living in the local community. General Schedule (GS) Locality pay provides a relative scale to compare local salaries with government salaries and Basic Allowance for Housing (BAH) is an indicator of the local rental market. In-state tuition is an indicator of the support provided by the state for active duty family members to participate in higher-level education opportunities. For median household income and house value, the basis of the data (either MSA or number of counties in the MHA or the county of the installation) is indicated.

Median Household Income	(US Avg $41,994)	$35,773	Basis: MSA
Median House Value	(US Avg $119,600)	$69,500	
GS Locality Pay	("Rest of US" 10.9%)	10.9%	
O-3 with Dependents BAH Rate		$1,137	
In-state Tuition for Family Member		Yes	
In-state Tuition Continues if Member PCSs Out of State		Yes	

Education

This attribute defines the population in local school districts and identifies capacity. The pupil/teacher ratio, graduation rate, and composite SAT I/ACT scores provide a relative quality indicator of education. This attribute also attempts to give communities credit for the potential intellectual capital they provide.

NOTE: "MFR"--means a Memorandum For Record is on file at the installation/activity/agency to document problems in obtaining the required information. Reasons for not being able to obtain information may be that the school district refused to provide the information or the school district does not use or track the information. For each entry, the number of school districts for which data are available of the total number of school districts reported, and the number of MFRs is indicated.

		Basis
School District(s) Capacity	21,450	6 of 6 districts
Students Enrolled	13,923	6 of 6 districts
Average Pupil/Teacher Ratio	14.3:1	6 of 6 districts
High School Students Enrolled	3,991	6 of 6 districts
Average High School Graduation Rate (US Avg 67.3%)	87.7%	6 of 6 districts
Average Composite SAT I Score (US Avg 1026)	983	6 of 6 districts
Average ACT Score (US Avg 20.8)	19	6 of 6 districts
Available Graduate/PhD Programs	3	
Available Colleges and/or Universities	4	
Available Vocational and/or Technical Schools	2	

Employment

Unemployment and job growth rates provide an indicator of job availability in the local community. National rates from the Bureau of Labor Statistics are also provided. For each entry, the basis of the data (either MSA or number of counties in the MHA or the county of the installation) is indicated.

The unemployment rates for the last five years:

	1999	2000	2001	2002	2003
Local Data	6.5%	6.3%	5.7%	6.2%	6.7%
National	4.2%	4.0%	4.7%	5.8%	6.0%
Basis:	MSA	MSA	MSA	MSA	MSA

The annual job growth rate for the last five-years:

	1999	2000	2001	2002	2003
Local Data	.4%	- .3%	.6%	.5%	2.5%
National	1.5%	2.4%	.03%	-.31%	.86%
Basis:	MSA	MSA	MSA	MSA	MSA

Housing

This attribute provides an indication of availability of housing, both sales and rental, in the local community. Note: According to the 2000 Census, Vacant Sale and Vacant Rental Units do not equal total Vacant Housing Units. Vacant housing units may also include units that are vacant but not on the market for sale or rent. For each entry, the basis of the data (either MSA or number of counties in the MHA or the county of the installation) is indicated.

Total Vacant Housing Units	15,447	Basis: MSA
Vacant Sale Units	2,141	
Vacant Rental Units	5,472	

Medical Providers

This attribute provides an indicator of availability of medical care for military and DoD civilians in the local community. The table reflects the raw number of physicians/beds and ratio of physicians/beds to population. The basis of the data (either MSA or number of counties in the MHA or the county of the installation) is indicated.

	# Physicians	# Beds	Population	
Local Community	855	978	380,783	Basis: MSA
Ratio	1:445	1:389		
National Ratio (2003)	1:421.2	1:373.7		

Safety/Crime

The local community's Uniform Crime Reports (UCR) Index for 2002 per 100,000 people and the national UCR based on information from the Federal Bureau of Investigation (FBI) for 2002 is provided. The basis of the data (either MSA or state) is indicated.

Local UCR	6,385.0	Basis: MSA
National UCR	4,118.8	

Transportation

Distance to an airport shows convenience and availability of airline transportation. Public transportation shows potential for members and DoD civilians to use it to commute to/from work under normal circumstances and for leisure.

Distance from NAVSTA_INGLESIDE_TX to nearest commercial airport: 35.0 miles
Is NAVSTA_INGLESIDE_TX served by regularly scheduled public transportation? No

Utilities

This attribute identifies a local community's water and sewer systems' ability to receive 1,000 additional people.

Does the local community's water system have the ability to meet an expanded need of an additional 1,000 people moving in the local community? Yes

Does the local community's sewer system have the ability to meet an expanded need of an additional 1,000 people moving in the local community? Yes

NAVSTA_MAYPORT_FL, FL

Demographics

The following tables provide a short description of the area near the installation/activity. NAVSTA_MAYPORT_FL is 1.5 miles from Jacksonville, FL, the nearest city with a population of 100,000 or more. The nearest metropolitan statistical area (MSA) is

MSA	Population
Jacksonville, FL MSA	1,100,491

The following entities comprise the military housing area (MHA):

County/City	Population
Baker	22259
Bradford	26088
Clay	140814
Duval	778879
Nassau	57663
St. Johns	123135
Total	1,148,838

Child Care

This attribute captures the number of nationally accredited child-care centers within the local community: 45

Cost of Living

Cost of Living provides a relative measure of cost of living in the local community. General Schedule (GS) Locality pay provides a relative scale to compare local salaries with government salaries and Basic Allowance for Housing (BAH) is an indicator of the local rental market. In-state tuition is an indicator of the support provided by the state for active duty family members to participate in higher-level education opportunities. For median household income and house value, the basis of the data (either MSA or number of counties in the MHA or the county of the installation) is indicated.

Median Household Income	(US Avg $41,994)	$42,439	Basis: MSA
Median House Value	(US Avg $119,600)	$98,100	
GS Locality Pay	("Rest of US" 10.9%)	10.9%	
O-3 with Dependents BAH Rate		$1,074	
In-state Tuition for Family Member		Yes	
In-state Tuition Continues if Member PCSs Out of State		Yes	

Education

This attribute defines the population in local school districts and identifies capacity. The pupil/teacher ratio, graduation rate, and composite SAT I/ACT scores provide a relative quality indicator of education. This attribute also attempts to give communities credit for the potential intellectual capital they provide.

NOTE: "MFR"--means a Memorandum For Record is on file at the installation/activity/agency to document problems in obtaining the required information. Reasons for not being able to obtain information may be that the school district refused to provide the information or the school district does not use or track the information. For each entry, the number of school districts for which data are available of the total number of school districts reported, and the number of MFRs is indicated.

		Basis
School District(s) Capacity	136,452	1 of 1 district
Students Enrolled	128,113	1 of 1 district
Average Pupil/Teacher Ratio	18.9:1	1 of 1 district
High School Students Enrolled	32,338	1 of 1 district
Average High School Graduation Rate (US Avg 67.3%)	63.7%	1 of 1 district
Average Composite SAT I Score (US Avg 1026)	980	1 of 1 district
Average ACT Score (US Avg 20.8)	20	1 of 1 district
Available Graduate/PhD Programs	4	
Available Colleges and/or Universities	11	
Available Vocational and/or Technical Schools	3	

Employment

Unemployment and job growth rates provide an indicator of job availability in the local community. National rates from the Bureau of Labor Statistics are also provided. For each entry, the basis of the data (either MSA or number of counties in the MHA or the county of the installation) is indicated.

The unemployment rates for the last five years:

	1999	2000	2001	2002	2003
Local Data	3.0%	3.1%	4.2%	5.3%	5.2%
National	4.2%	4.0%	4.7%	5.8%	6.0%
Basis:	MSA	MSA	MSA	MSA	MSA

The annual job growth rate for the last five-years:

	1999	2000	2001	2002	2003
Local Data	2.6%	2.2%	.6%	-1.1%	.5%
National	1.5%	2.4%	.03%	-.31%	.86%
Basis:	MSA	MSA	MSA	MSA	MSA

Housing

This attribute provides an indication of availability of housing, both sales and rental, in the local community. Note: According to the 2000 Census, Vacant Sale and Vacant Rental Units do not equal total Vacant Housing Units. Vacant housing units may also include units that are vacant but not on the market for sale or rent. For each entry, the basis of the data (either MSA or number of counties in the MHA or the county of the installation) is indicated.

Total Vacant Housing Units	41,867	Basis: MSA
Vacant Sale Units	5,939	
Vacant Rental Units	15,221	

Medical Providers

This attribute provides an indicator of availability of medical care for military and DoD civilians in the local community. The table reflects the raw number of physicians/beds and ratio of physicians/beds to population. The basis of the data (either MSA or number of counties in the MHA or the county of the installation) is indicated.

	# Physicians	# Beds	Population	
Local Community	2,866	3,043	1,100,491	Basis: MSA
Ratio	1:384	1:362		
National Ratio (2003)	1:421.2	1:373.7		

Safety/Crime

The local community's Uniform Crime Reports (UCR) Index for 2002 per 100,000 people and the national UCR based on information from the Federal Bureau of Investigation (FBI) for 2002 is provided. The basis of the data (either MSA or state) is indicated.

Local UCR	5,822.0	Basis: MSA
National UCR	4,118.8	

Transportation

Distance to an airport shows convenience and availability of airline transportation. Public transportation shows potential for members and DoD civilians to use it to commute to/from work under normal circumstances and for leisure.

Distance from NAVSTA_MAYPORT_FL to nearest commercial airport: 22.7 miles
Is NAVSTA_MAYPORT_FL served by regularly scheduled public transportation? Yes

Utilities

This attribute identifies a local community's water and sewer systems' ability to receive 1,000 additional people.

Does the local community's water system have the ability to meet an expanded need of an additional 1,000 people moving in the local community? Yes

Does the local community's sewer system have the ability to meet an expanded need of an additional 1,000 people moving in the local community? Yes

NAVSTA_NEWPORT_RI, RI

Demographics

The following tables provide a short description of the area near the installation/activity. NAVSTA_NEWPORT_RI is 32 miles from Providence, RI, the nearest city with a population of 100,000 or more. The nearest metropolitan statistical area (MSA) is

MSA	Population
Providence-Fall River-Warwick, RI-MA	1,188,613

The following entities comprise the military housing area (MHA):

County/City	Population
Bristol	534678
Bristol	50648
Newport	85433
Total	670,759

Child Care

This attribute captures the number of nationally accredited child-care centers within the local community: 3

Cost of Living

Cost of Living provides a relative measure of cost of living in the local community. General Schedule (GS) Locality pay provides a relative scale to compare local salaries with government salaries and Basic Allowance for Housing (BAH) is an indicator of the local rental market. In-state tuition is an indicator of the support provided by the state for active duty family members to participate in higher-level education opportunities. For median household income and house value, the basis of the data (either MSA or number of counties in the MHA or the county of the installation) is indicated.

Median Household Income	(US Avg $41,994)	$44,928	Basis: 3 of 3 counties
Median House Value	(US Avg $119,600)	$154,081	
GS Locality Pay	("Rest of US" 10.9%)	17.0%	
O-3 with Dependents BAH Rate		$1,952	
In-state Tuition for Family Member		Yes	
In-state Tuition Continues if Member PCSs Out of State		No	

Education

This attribute defines the population in local school districts and identifies capacity. The pupil/teacher ratio, graduation rate, and composite SAT I/ACT scores provide a relative quality indicator of education. This attribute also attempts to give communities credit for the potential intellectual capital they provide.

NOTE: "MFR"--means a Memorandum For Record is on file at the installation/activity/agency to document problems in obtaining the required information. Reasons for not being able to obtain information may be that the

school district refused to provide the information or the school district does not use or track the information. For each entry, the number of school districts for which data are available of the total number of school districts reported, and the number of MFRs is indicated.

		Basis
School District(s) Capacity	105,485	27 of 27 districts
Students Enrolled	99,263	27 of 27 districts
Average Pupil/Teacher Ratio	16.8:1	27 of 27 districts
High School Students Enrolled	29,721	21 of 27 districts
Average High School Graduation Rate (US Avg 67.3%)	89.4%	21 of 27 districts
Average Composite SAT I Score (US Avg 1026)	1013	21 of 27 districts
Average ACT Score (US Avg 20.8)		0 of 27 districts, 6 MFRs
Available Graduate/PhD Programs	5	
Available Colleges and/or Universities	6	
Available Vocational and/or Technical Schools	3	

Employment

Unemployment and job growth rates provide an indicator of job availability in the local community. National rates from the Bureau of Labor Statistics are also provided. For each entry, the basis of the data (either MSA or number of counties in the MHA or the county of the installation) is indicated.

The unemployment rates for the last five years:

	1999	2000	2001	2002	2003
Local Data	4.4%	3.8%	4.6%	5.8%	6.5%
National	4.2%	4.0%	4.7%	5.8%	6.0%
Basis:	3 of 3 counties	3 of 3 counties	3 of 3 counties	3 of 3 counties	3 of 3 counties

The annual job growth rate for the last five-years:

	1999	2000	2001	2002	2003
Local Data	1.5%	-71.0%	245.8%	.8%	.6%
National	1.5%	2.4%	.03%	-.31%	.86%
Basis:	3 of 3 counties	3 of 3 counties	3 of 3 counties	3 of 3 counties	3 of 3 counties

Housing

This attribute provides an indication of availability of housing, both sales and rental, in the local community. Note: According to the 2000 Census, Vacant Sale and Vacant Rental Units do not equal total Vacant Housing Units. Vacant housing units may also include units that are vacant but not on the market for sale or rent. For each entry, the basis of the data (either MSA or number of counties in the MHA or the county of the installation) is indicated.

Total Vacant Housing Units	16,688	Basis:

Vacant Sale Units	1,851	3 of 3 counties
Vacant Rental Units	5,693	

Medical Providers

This attribute provides an indicator of availability of medical care for military and DoD civilians in the local community. The table reflects the raw number of physicians/beds and ratio of physicians/beds to population. The basis of the data (either MSA or number of counties in the MHA or the county of the installation) is indicated.

	# Physicians	# Beds	Population	
Local Community	1,057	1,312	1,154,789	Basis: 3 of 3 counties
Ratio	1:1,093	1:880		
National Ratio (2003)	1:421.2	1:373.7		

Safety/Crime

The local community's Uniform Crime Reports (UCR) Index for 2002 per 100,000 people and the national UCR based on information from the Federal Bureau of Investigation (FBI) for 2002 is provided. The basis of the data (either MSA or state) is indicated.

Local UCR	3,589.1	Basis: state
National UCR	4,118.8	

Transportation

Distance to an airport shows convenience and availability of airline transportation. Public transportation shows potential for members and DoD civilians to use it to commute to/from work under normal circumstances and for leisure.

Distance from NAVSTA_NEWPORT_RI to nearest commercial airport: 27.0 miles
Is NAVSTA_NEWPORT_RI served by regularly scheduled public transportation? Yes

Utilities

This attribute identifies a local community's water and sewer systems' ability to receive 1,000 additional people.

Does the local community's water system have the ability to meet an expanded need of an additional 1,000 people moving in the local community? Yes

Does the local community's sewer system have the ability to meet an expanded need of an additional 1,000 people moving in the local community? Yes

NAVSTA_NORFOLK_VA, VA

Demographics

The following tables provide a short description of the area near the installation/activity. NAVSTA_NORFOLK_VA is within Norfolk, VA, the nearest city with a population of 100,000 or more. The nearest metropolitan statistical area (MSA) is

MSA	Population
Norfolk-Virginia Beach-Newport News, VA-NC MSA	1,569,541

The following entities comprise the military housing area (MHA):

County/City	Population
Chesapeake City	199184
Currituck	18190
Fredericksburg City	19279
Isle Of Wight	29728
Norfolk City	234403
Portsmouth City	100565
Suffolk City	63677
Virginia Beach City	425257
Total	1,090,283

Child Care

This attribute captures the number of nationally accredited child-care centers within the local community: 14

Cost of Living

Cost of Living provides a relative measure of cost of living in the local community. General Schedule (GS) Locality pay provides a relative scale to compare local salaries with government salaries and Basic Allowance for Housing (BAH) is an indicator of the local rental market. In-state tuition is an indicator of the support provided by the state for active duty family members to participate in higher-level education opportunities. For median household income and house value, the basis of the data (either MSA or number of counties in the MHA or the county of the installation) is indicated.

Median Household Income	(US Avg $41,994)	$42,448	Basis: MSA
Median House Value	(US Avg $119,600)	$110,000	
GS Locality Pay	("Rest of US" 10.9%)	10.9%	
O-3 with Dependents BAH Rate		$1,130	
In-state Tuition for Family Member		No	
In-state Tuition Continues if Member PCSs Out of State		No	

Education

This attribute defines the population in local school districts and identifies capacity. The pupil/teacher ratio, graduation rate, and composite SAT I/ACT scores provide a relative quality indicator of education. This attribute also attempts to give communities credit for the potential intellectual capital they provide.

NOTE: "MFR"--means a Memorandum For Record is on file at the installation/activity/agency to document problems in obtaining the required information. Reasons for not being able to obtain information may be that the school district refused to provide the information or the school district does not use or track the information. For each entry, the number of school districts for which data are available of the total number of school districts reported, and the number of MFRs is indicated.

		Basis
School District(s) Capacity	266,811	8 of 8 districts
Students Enrolled	246,945	8 of 8 districts
Average Pupil/Teacher Ratio	12.6:1	8 of 8 districts
High School Students Enrolled	69,791	8 of 8 districts
Average High School Graduation Rate (US Avg 67.3%)	83.4%	8 of 8 districts
Average Composite SAT I Score (US Avg 1026)	971	8 of 8 districts
Average ACT Score (US Avg 20.8)	20	8 of 8 districts
Available Graduate/PhD Programs	12	
Available Colleges and/or Universities	17	
Available Vocational and/or Technical Schools	15	

Employment

Unemployment and job growth rates provide an indicator of job availability in the local community. National rates from the Bureau of Labor Statistics are also provided. For each entry, the basis of the data (either MSA or number of counties in the MHA or the county of the installation) is indicated.

The unemployment rates for the last five years:

	1999	2000	2001	2002	2003
Local Data	3.4%	2.6%	3.5%	4.2%	4.4%
National	4.2%	4.0%	4.7%	5.8%	6.0%
Basis:	MSA	MSA	MSA	MSA	MSA

The annual job growth rate for the last five-years:

	1999	2000	2001	2002	2003
Local Data	.1%	1.3%	1.1%	1.7%	1.9%
National	1.5%	2.4%	.03%	-.31%	.86%
Basis:	MSA	MSA	MSA	MSA	MSA

Housing

This attribute provides an indication of availability of housing, both sales and rental, in the local community. Note: According to the 2000 Census, Vacant Sale and Vacant Rental Units do not equal total Vacant Housing Units. Vacant housing units may also include units that are vacant but not on the market for sale or rent. For each entry, the basis of the data (either MSA or number of counties in the MHA or the county of the installation) is indicated.

Total Vacant Housing Units	41,676	Basis: MSA
Vacant Sale Units	7,856	
Vacant Rental Units	13,560	

Medical Providers

This attribute provides an indicator of availability of medical care for military and DoD civilians in the local community. The table reflects the raw number of physicians/beds and ratio of physicians/beds to population. The basis of the data (either MSA or number of counties in the MHA or the county of the installation) is indicated.

	# Physicians	# Beds	Population	
Local Community	3,599	2,936	1,569,541	Basis: MSA
Ratio	1:436	1:535		
National Ratio (2003)	1:421.2	1:373.7		

Safety/Crime

The local community's Uniform Crime Reports (UCR) Index for 2002 per 100,000 people and the national UCR based on information from the Federal Bureau of Investigation (FBI) for 2002 is provided. The basis of the data (either MSA or state) is indicated.

Local UCR	4,478.8	Basis: MSA
National UCR	4,118.8	

Transportation

Distance to an airport shows convenience and availability of airline transportation. Public transportation shows potential for members and DoD civilians to use it to commute to/from work under normal circumstances and for leisure.

Distance from NAVSTA_NORFOLK_VA to nearest commercial airport: 8.0 miles
Is NAVSTA_NORFOLK_VA served by regularly scheduled public transportation? Yes

Utilities

This attribute identifies a local community's water and sewer systems' ability to receive 1,000 additional people.

Does the local community's water system have the ability to meet an expanded need of an additional 1,000 people moving in the local community? Yes

Does the local community's sewer system have the ability to meet an expanded need of an additional 1,000 people moving in the local community? Yes

NAVSTA_PASCAGOULA_MS, MS

Demographics

The following tables provide a short description of the area near the installation/activity. NAVSTA_PASCAGOULA_MS is 40 miles from Mobile, AL, the nearest city with a population of 100,000 or more. The nearest metropolitan statistical area (MSA) is

MSA	Population
Biloxi-Gulfport-Pascagoula, MS MSA	363,988

The following entities comprise the military housing area (MHA):

County/City	Population
Jackson	131420
Total	131,420

Child Care

This attribute captures the number of nationally accredited child-care centers within the local community: 2

Cost of Living

Cost of Living provides a relative measure of cost of living in the local community. General Schedule (GS) Locality pay provides a relative scale to compare local salaries with government salaries and Basic Allowance for Housing (BAH) is an indicator of the local rental market. In-state tuition is an indicator of the support provided by the state for active duty family members to participate in higher-level education opportunities. For median household income and house value, the basis of the data (either MSA or number of counties in the MHA or the county of the installation) is indicated.

Median Household Income	(US Avg $41,994)	$36,662	Basis: MSA
Median House Value	(US Avg $119,600)	$85,200	
GS Locality Pay	("Rest of US" 10.9%)	10.9%	
O-3 with Dependents BAH Rate		$ 927	
In-state Tuition for Family Member		Yes	
In-state Tuition Continues if Member PCSs Out of State		No	

Education

This attribute defines the population in local school districts and identifies capacity. The pupil/teacher ratio, graduation rate, and composite SAT I/ACT scores provide a relative quality indicator of education. This attribute also attempts to give communities credit for the potential intellectual capital they provide.

NOTE: "MFR"--means a Memorandum For Record is on file at the installation/activity/agency to document problems in obtaining the required information. Reasons for not being able to obtain information may be that the school district refused to provide the information or the school district does not use or track the information. For

each entry, the number of school districts for which data are available of the total number of school districts reported, and the number of MFRs is indicated.

		Basis
School District(s) Capacity	30,866	4 of 4 districts
Students Enrolled	25,136	4 of 4 districts
Average Pupil/Teacher Ratio	15.4:1	4 of 4 districts
High School Students Enrolled	6,991	4 of 4 districts
Average High School Graduation Rate (US Avg 67.3%)	78.9%	4 of 4 districts
Average Composite SAT I Score (US Avg 1026)		0 of 4 districts, 4 MFRs
Average ACT Score (US Avg 20.8)	20	4 of 4 districts
Available Graduate/PhD Programs	1	
Available Colleges and/or Universities	2	
Available Vocational and/or Technical Schools	4	

Employment

Unemployment and job growth rates provide an indicator of job availability in the local community. National rates from the Bureau of Labor Statistics are also provided. For each entry, the basis of the data (either MSA or number of counties in the MHA or the county of the installation) is indicated.

The unemployment rates for the last five years:

	1999	2000	2001	2002	2003
Local Data	3.7%	4.6%	4.1%	5.5%	4.8%
National	4.2%	4.0%	4.7%	5.8%	6.0%
Basis:	MSA	MSA	MSA	MSA	MSA

The annual job growth rate for the last five-years:

	1999	2000	2001	2002	2003
Local Data	3.9%	3.1%	-2.8%	-3.7%	2.7%
National	1.5%	2.4%	.03%	-.31%	.86%
Basis:	MSA	MSA	MSA	MSA	MSA

Housing

This attribute provides an indication of availability of housing, both sales and rental, in the local community. Note: According to the 2000 Census, Vacant Sale and Vacant Rental Units do not equal total Vacant Housing Units. Vacant housing units may also include units that are vacant but not on the market for sale or rent. For each entry, the basis of the data (either MSA or number of counties in the MHA or the county of the installation) is indicated.

Total Vacant Housing Units	16,275	Basis: MSA
Vacant Sale Units	1,913	

Vacant Rental Units	5,092	

Medical Providers

This attribute provides an indicator of availability of medical care for military and DoD civilians in the local community. The table reflects the raw number of physicians/beds and ratio of physicians/beds to population. The basis of the data (either MSA or number of counties in the MHA or the county of the installation) is indicated.

	# Physicians	# Beds	Population	
Local Community	765	1,380	363,988	Basis: MSA
Ratio	1:476	1:264		
National Ratio (2003)	1:421.2	1:373.7		

Safety/Crime

The local community's Uniform Crime Reports (UCR) Index for 2002 per 100,000 people and the national UCR based on information from the Federal Bureau of Investigation (FBI) for 2002 is provided. The basis of the data (either MSA or state) is indicated.

Local UCR	5,682.5	Basis: MSA
National UCR	4,118.8	

Transportation

Distance to an airport shows convenience and availability of airline transportation. Public transportation shows potential for members and DoD civilians to use it to commute to/from work under normal circumstances and for leisure.

Distance from NAVSTA_PASCAGOULA_MS to nearest commercial airport: 32.0 miles
Is NAVSTA_PASCAGOULA_MS served by regularly scheduled public transportation? No

Utilities

This attribute identifies a local community's water and sewer systems' ability to receive 1,000 additional people.

Does the local community's water system have the ability to meet an expanded need of an additional 1,000 people moving in the local community? Yes

Does the local community's sewer system have the ability to meet an expanded need of an additional 1,000 people moving in the local community? Yes

NAVSTA_PEARL_HARBOR_HI, HI

Demographics

The following tables provide a short description of the area near the installation/activity. NAVSTA_PEARL_HARBOR_HI is within Honolulu, HI, the nearest city with a population of 100,000 or more. The nearest metropolitan statistical area (MSA) is

MSA	Population
Honolulu, HI MSA	876,156

The following entities comprise the military housing area (MHA):

County/City	Population
Honolulu	876156
Kauai	58463
Total	934,619

Child Care

This attribute captures the number of nationally accredited child-care centers within the local community: 52

Cost of Living

Cost of Living provides a relative measure of cost of living in the local community. General Schedule (GS) Locality pay provides a relative scale to compare local salaries with government salaries and Basic Allowance for Housing (BAH) is an indicator of the local rental market. In-state tuition is an indicator of the support provided by the state for active duty family members to participate in higher-level education opportunities. For median household income and house value, the basis of the data (either MSA or number of counties in the MHA or the county of the installation) is indicated.

Median Household Income	(US Avg $41,994)	$51,914	Basis: MSA
Median House Value	(US Avg $119,600)	$309,000	
GS Locality Pay	("Rest of US" 10.9%)	25.0%	
O-3 with Dependents BAH Rate		$2,089	
In-state Tuition for Family Member		Yes	
In-state Tuition Continues if Member PCSs Out of State		No	

Education

This attribute defines the population in local school districts and identifies capacity. The pupil/teacher ratio, graduation rate, and composite SAT I/ACT scores provide a relative quality indicator of education. This attribute also attempts to give communities credit for the potential intellectual capital they provide.

NOTE: "MFR"--means a Memorandum For Record is on file at the installation/activity/agency to document problems in obtaining the required information. Reasons for not being able to obtain information may be that the school district refused to provide the information or the school district does not use or track the information. For

each entry, the number of school districts for which data are available of the total number of school districts reported, and the number of MFRs is indicated.

		Basis
School District(s) Capacity	135,540	1 of 1 district
Students Enrolled	122,635	1 of 1 district
Average Pupil/Teacher Ratio	17.7:1	1 of 1 district
High School Students Enrolled	10,596	1 of 1 district
Average High School Graduation Rate (US Avg 67.3%)	79.8%	1 of 1 district
Average Composite SAT I Score (US Avg 1026)	1002	1 of 1 district
Average ACT Score (US Avg 20.8)	22	1 of 1 district
Available Graduate/PhD Programs	7	
Available Colleges and/or Universities	16	
Available Vocational and/or Technical Schools	10	

Employment

Unemployment and job growth rates provide an indicator of job availability in the local community. National rates from the Bureau of Labor Statistics are also provided. For each entry, the basis of the data (either MSA or number of counties in the MHA or the county of the installation) is indicated.

The unemployment rates for the last five years:

	1999	2000	2001	2002	2003
Local Data	4.9%	3.7%	4.0%	3.9%	3.9%
National	4.2%	4.0%	4.7%	5.8%	6.0%
Basis:	MSA	MSA	MSA	MSA	MSA

The annual job growth rate for the last five-years:

	1999	2000	2001	2002	2003
Local Data	- .4%	1.3%	-2.9%	2.6%	1.7%
National	1.5%	2.4%	.03%	-.31%	.86%
Basis:	MSA	MSA	MSA	MSA	MSA

Housing

This attribute provides an indication of availability of housing, both sales and rental, in the local community. Note: According to the 2000 Census, Vacant Sale and Vacant Rental Units do not equal total Vacant Housing Units. Vacant housing units may also include units that are vacant but not on the market for sale or rent. For each entry, the basis of the data (either MSA or number of counties in the MHA or the county of the installation) is indicated.

Total Vacant Housing Units	29,538	Basis: MSA
Vacant Sale Units	3,007	
Vacant Rental Units	12,286	

Medical Providers

This attribute provides an indicator of availability of medical care for military and DoD civilians in the local community. The table reflects the raw number of physicians/beds and ratio of physicians/beds to population. The basis of the data (either MSA or number of counties in the MHA or the county of the installation) is indicated.

	# Physicians	# Beds	Population	
Local Community	2,571	1,804	876,156	Basis: MSA
Ratio	1:341	1:486		
National Ratio (2003)	1:421.2	1:373.7		

Safety/Crime

The local community's Uniform Crime Reports (UCR) Index for 2002 per 100,000 people and the national UCR based on information from the Federal Bureau of Investigation (FBI) for 2002 is provided. The basis of the data (either MSA or state) is indicated.

Local UCR	6,360.4	Basis: MSA
National UCR	4,118.8	

Transportation

Distance to an airport shows convenience and availability of airline transportation. Public transportation shows potential for members and DoD civilians to use it to commute to/from work under normal circumstances and for leisure.

Distance from NAVSTA_PEARL_HARBOR_HI to nearest commercial airport: 2.3 miles
Is NAVSTA_PEARL_HARBOR_HI served by regularly scheduled public transportation? Yes

Utilities

This attribute identifies a local community's water and sewer systems' ability to receive 1,000 additional people.

Does the local community's water system have the ability to meet an expanded need of an additional 1,000 people moving in the local community? Yes

Does the local community's sewer system have the ability to meet an expanded need of an additional 1,000 people moving in the local community? Yes

NAVSTA_SAN_DIEGO_CA, CA

Demographics

The following tables provide a short description of the area near the installation/activity. NAVSTA_SAN_DIEGO_CA is within San Diego, CA, the nearest city with a population of 100,000 or more. The nearest metropolitan statistical area (MSA) is

MSA	Population
San Diego, CA MSA	2,813,833

The following entities comprise the military housing area (MHA):

County/City	Population
San Diego	2813833
Total	2,813,833

Child Care

This attribute captures the number of nationally accredited child-care centers within the local community: 68

Cost of Living

Cost of Living provides a relative measure of cost of living in the local community. General Schedule (GS) Locality pay provides a relative scale to compare local salaries with government salaries and Basic Allowance for Housing (BAH) is an indicator of the local rental market. In-state tuition is an indicator of the support provided by the state for active duty family members to participate in higher-level education opportunities. For median household income and house value, the basis of the data (either MSA or number of counties in the MHA or the county of the installation) is indicated.

Median Household Income	(US Avg $41,994)	$47,067	Basis: MSA
Median House Value	(US Avg $119,600)	$227,200	
GS Locality Pay	("Rest of US" 10.9%)	16.2%	
O-3 with Dependents BAH Rate		$1,882	
In-state Tuition for Family Member		Yes	
In-state Tuition Continues if Member PCSs Out of State		No	

Education

This attribute defines the population in local school districts and identifies capacity. The pupil/teacher ratio, graduation rate, and composite SAT I/ACT scores provide a relative quality indicator of education. This attribute also attempts to give communities credit for the potential intellectual capital they provide.

NOTE: "MFR"--means a Memorandum For Record is on file at the installation/activity/agency to document problems in obtaining the required information. Reasons for not being able to obtain information may be that the school district refused to provide the information or the school district does not use or track the information. For

each entry, the number of school districts for which data are available of the total number of school districts reported, and the number of MFRs is indicated.

		Basis
School District(s) Capacity	395,947	23 of 24 districts, 1 MFR
Students Enrolled	374,535	24 of 24 districts
Average Pupil/Teacher Ratio	20.1:1	24 of 24 districts
High School Students Enrolled	248,166	6 of 6 districts
Average High School Graduation Rate (US Avg 67.3%)	87.1%	6 of 6 districts
Average Composite SAT I Score (US Avg 1026)	1002	6 of 6 districts
Average ACT Score (US Avg 20.8)	21	6 of 6 districts
Available Graduate/PhD Programs	17	
Available Colleges and/or Universities	33	
Available Vocational and/or Technical Schools	6	

Employment

Unemployment and job growth rates provide an indicator of job availability in the local community. National rates from the Bureau of Labor Statistics are also provided. For each entry, the basis of the data (either MSA or number of counties in the MHA or the county of the installation) is indicated.

The unemployment rates for the last five years:

	1999	2000	2001	2002	2003
Local Data	3.1%	3.0%	3.2%	4.3%	4.3%
National	4.2%	4.0%	4.7%	5.8%	6.0%
Basis:	MSA	MSA	MSA	MSA	MSA

The annual job growth rate for the last five-years:

	1999	2000	2001	2002	2003
Local Data	3.4%	3.3%	1.7%	1.7%	1.7%
National	1.5%	2.4%	.03%	-.31%	.86%
Basis:	MSA	MSA	MSA	MSA	MSA

Housing

This attribute provides an indication of availability of housing, both sales and rental, in the local community. Note: According to the 2000 Census, Vacant Sale and Vacant Rental Units do not equal total Vacant Housing Units. Vacant housing units may also include units that are vacant but not on the market for sale or rent. For each entry, the basis of the data (either MSA or number of counties in the MHA or the county of the installation) is indicated.

Total Vacant Housing Units	45,472	Basis: MSA
Vacant Sale Units	7,196	

Vacant Rental Units	14,853	

Medical Providers

This attribute provides an indicator of availability of medical care for military and DoD civilians in the local community. The table reflects the raw number of physicians/beds and ratio of physicians/beds to population. The basis of the data (either MSA or number of counties in the MHA or the county of the installation) is indicated.

	# Physicians	# Beds	Population	
Local Community	7,062	5,826	2,813,833	Basis: MSA
Ratio	1:398	1:483		
National Ratio (2003)	1:421.2	1:373.7		

Safety/Crime

The local community's Uniform Crime Reports (UCR) Index for 2002 per 100,000 people and the national UCR based on information from the Federal Bureau of Investigation (FBI) for 2002 is provided. The basis of the data (either MSA or state) is indicated.

Local UCR	3,611.8	Basis: MSA
National UCR	4,118.8	

Transportation

Distance to an airport shows convenience and availability of airline transportation. Public transportation shows potential for members and DoD civilians to use it to commute to/from work under normal circumstances and for leisure.

Distance from NAVSTA_SAN_DIEGO_CA to nearest commercial airport: 5.5 miles
Is NAVSTA_SAN_DIEGO_CA served by regularly scheduled public transportation? Yes

Utilities

This attribute identifies a local community's water and sewer systems' ability to receive 1,000 additional people.

Does the local community's water system have the ability to meet an expanded need of an additional 1,000 people moving in the local community? Yes

Does the local community's sewer system have the ability to meet an expanded need of an additional 1,000 people moving in the local community? Yes

NAVSUPPACT_CORONA_CA, CA

Demographics

The following tables provide a short description of the area near the installation/activity. NAVSUPPACT_CORONA_CA is 4.5 miles from Corona, CA, the nearest city with a population of 100,000 or more. The nearest metropolitan statistical area (MSA) is

MSA	Population
Riverside-San Bernardino, CA PMSA	3,254,821

The following entities comprise the military housing area (MHA):

County/City	Population
Riverside	1545387
Total	1,545,387

Child Care

This attribute captures the number of nationally accredited child-care centers within the local community: 22

Cost of Living

Cost of Living provides a relative measure of cost of living in the local community. General Schedule (GS) Locality pay provides a relative scale to compare local salaries with government salaries and Basic Allowance for Housing (BAH) is an indicator of the local rental market. In-state tuition is an indicator of the support provided by the state for active duty family members to participate in higher-level education opportunities. For median household income and house value, the basis of the data (either MSA or number of counties in the MHA or the county of the installation) is indicated.

Median Household Income	(US Avg $41,994)	$42,404	Basis: MSA
Median House Value	(US Avg $119,600)	$138,500	
GS Locality Pay	("Rest of US" 10.9%)	20.1%	
O-3 with Dependents BAH Rate		$1,499	
In-state Tuition for Family Member		Yes	
In-state Tuition Continues if Member PCSs Out of State		No	

Education

This attribute defines the population in local school districts and identifies capacity. The pupil/teacher ratio, graduation rate, and composite SAT I/ACT scores provide a relative quality indicator of education. This attribute also attempts to give communities credit for the potential intellectual capital they provide.

NOTE: "MFR"--means a Memorandum For Record is on file at the installation/activity/agency to document problems in obtaining the required information. Reasons for not being able to obtain information may be that the school district refused to provide the information or the school district does not use or track the information. For

each entry, the number of school districts for which data are available of the total number of school districts reported, and the number of MFRs is indicated.

		Basis
School District(s) Capacity	529,699	21 of 21 districts
Students Enrolled	529,699	21 of 21 districts
Average Pupil/Teacher Ratio	21.9:1	21 of 21 districts
High School Students Enrolled	134,897	17 of 17 districts
Average High School Graduation Rate (US Avg 67.3%)	87.1%	17 of 17 districts
Average Composite SAT I Score (US Avg 1026)	956	16 of 17 districts, 1 MFR
Average ACT Score (US Avg 20.8)	20	17 of 17 districts
Available Graduate/PhD Programs	59	
Available Colleges and/or Universities	75	
Available Vocational and/or Technical Schools	426	

Employment

Unemployment and job growth rates provide an indicator of job availability in the local community. National rates from the Bureau of Labor Statistics are also provided. For each entry, the basis of the data (either MSA or number of counties in the MHA or the county of the installation) is indicated.

The unemployment rates for the last five years:

	1999	2000	2001	2002	2003
Local Data	5.1%	5.1%	5.0%	5.9%	5.9%
National	4.2%	4.0%	4.7%	5.8%	6.0%
Basis:	MSA	MSA	MSA	MSA	MSA

The annual job growth rate for the last five-years:

	1999	2000	2001	2002	2003
Local Data	5.5%	5.0%	3.7%	4.0%	2.9%
National	1.5%	2.4%	.03%	-.31%	.86%
Basis:	MSA	MSA	MSA	MSA	MSA

Housing

This attribute provides an indication of availability of housing, both sales and rental, in the local community. Note: According to the 2000 Census, Vacant Sale and Vacant Rental Units do not equal total Vacant Housing Units. Vacant housing units may also include units that are vacant but not on the market for sale or rent. For each entry, the basis of the data (either MSA or number of counties in the MHA or the county of the installation) is indicated.

Total Vacant Housing Units	151,231	Basis: MSA
Vacant Sale Units	22,464	

Vacant Rental Units	28,161	

Medical Providers

This attribute provides an indicator of availability of medical care for military and DoD civilians in the local community. The table reflects the raw number of physicians/beds and ratio of physicians/beds to population. The basis of the data (either MSA or number of counties in the MHA or the county of the installation) is indicated.

	# Physicians	# Beds	Population	
Local Community	5,037	6,001	3,254,821	Basis: MSA
Ratio	1:646	1:542		
National Ratio (2003)	1:421.2	1:373.7		

Safety/Crime

The local community's Uniform Crime Reports (UCR) Index for 2002 per 100,000 people and the national UCR based on information from the Federal Bureau of Investigation (FBI) for 2002 is provided. The basis of the data (either MSA or state) is indicated.

Local UCR	4,236.4	Basis: MSA
National UCR	4,118.8	

Transportation

Distance to an airport shows convenience and availability of airline transportation. Public transportation shows potential for members and DoD civilians to use it to commute to/from work under normal circumstances and for leisure.

Distance from NAVSUPPACT_CORONA_CA to nearest commercial airport: 12.8 miles
Is NAVSUPPACT_CORONA_CA served by regularly scheduled public transportation? Yes

Utilities

This attribute identifies a local community's water and sewer systems' ability to receive 1,000 additional people.

Does the local community's water system have the ability to meet an expanded need of an additional 1,000 people moving in the local community? Yes

Does the local community's sewer system have the ability to meet an expanded need of an additional 1,000 people moving in the local community? Yes

NAVSUPPACT_CRANE_IN, IN

Demographics

The following tables provide a short description of the area near the installation/activity. NAVSUPPACT_CRANE_IN is 91.2 miles from Indiananpolis, IN, the nearest city with a population of 100,000 or more. The nearest metropolitan statistical area (MSA) is

MSA	Population
Louisville, KY - IN MSA	1,025,598

The following entities comprise the military housing area (MHA):

County/City	Population
Greene	33157
Martin	10369
Monroe	120563
Owen	21786
Total	185,875

Child Care

This attribute captures the number of nationally accredited child-care centers within the local community: 6

Cost of Living

Cost of Living provides a relative measure of cost of living in the local community. General Schedule (GS) Locality pay provides a relative scale to compare local salaries with government salaries and Basic Allowance for Housing (BAH) is an indicator of the local rental market. In-state tuition is an indicator of the support provided by the state for active duty family members to participate in higher-level education opportunities. For median household income and house value, the basis of the data (either MSA or number of counties in the MHA or the county of the installation) is indicated.

Median Household Income	(US Avg $41,994)	$33,984	Basis: 4 of 4 counties
Median House Value	(US Avg $119,600)	$98,773	
GS Locality Pay	("Rest of US" 10.9%)	10.9%	
O-3 with Dependents BAH Rate		$1,002	
In-state Tuition for Family Member		No	
In-state Tuition Continues if Member PCSs Out of State		No	

Education

This attribute defines the population in local school districts and identifies capacity. The pupil/teacher ratio, graduation rate, and composite SAT I/ACT scores provide a relative quality indicator of education. This attribute also attempts to give communities credit for the potential intellectual capital they provide.

NOTE: "MFR"--means a Memorandum For Record is on file at the installation/activity/agency to document problems in obtaining the required information. Reasons for not being able to obtain information may be that the school district refused to provide the information or the school district does not use or track the information. For each entry, the number of school districts for which data are available of the total number of school districts reported, and the number of MFRs is indicated.

		Basis
School District(s) Capacity	29,498	10 of 10 districts
Students Enrolled	24,008	10 of 10 districts
Average Pupil/Teacher Ratio	18.5:1	10 of 10 districts
High School Students Enrolled	24,002	10 of 10 districts
Average High School Graduation Rate (US Avg 67.3%)	90.7%	10 of 10 districts
Average Composite SAT I Score (US Avg 1026)	1008	10 of 10 districts
Average ACT Score (US Avg 20.8)	23	6 of 10 districts, 4 MFRs
Available Graduate/PhD Programs	1	
Available Colleges and/or Universities	2	
Available Vocational and/or Technical Schools	1	

Employment

Unemployment and job growth rates provide an indicator of job availability in the local community. National rates from the Bureau of Labor Statistics are also provided. For each entry, the basis of the data (either MSA or number of counties in the MHA or the county of the installation) is indicated.

The unemployment rates for the last five years:

	1999	2000	2001	2002	2003
Local Data	3.2%	3.1%	4.3%	4.5%	4.4%
National	4.2%	4.0%	4.7%	5.8%	6.0%
Basis:	4 of 4 counties	4 of 4 counties	4 of 4 counties	4 of 4 counties	4 of 4 counties

The annual job growth rate for the last five-years:

	1999	2000	2001	2002	2003
Local Data	- .2%	-1.1%	1.4%	.1%	2.9%
National	1.5%	2.4%	.03%	-.31%	.86%
Basis:	4 of 4 counties	4 of 4 counties	4 of 4 counties	4 of 4 counties	4 of 4 counties

Housing

This attribute provides an indication of availability of housing, both sales and rental, in the local community. Note: According to the 2000 Census, Vacant Sale and Vacant Rental Units do not equal total Vacant Housing Units. Vacant housing units may also include units that are vacant but not on the market for sale or rent. For each entry, the basis of the data (either MSA or number of counties in the MHA or the county of the installation) is indicated.

Total Vacant Housing Units	7,746	Basis: 4 of 4 counties
Vacant Sale Units	1,220	
Vacant Rental Units	1,940	

Medical Providers

This attribute provides an indicator of availability of medical care for military and DoD civilians in the local community. The table reflects the raw number of physicians/beds and ratio of physicians/beds to population. The basis of the data (either MSA or number of counties in the MHA or the county of the installation) is indicated.

	# Physicians	# Beds	Population	
Local Community	314	875	185,875	Basis: 4 of 4 counties
Ratio	1:592	1:212		
National Ratio (2003)	1:421.2	1:373.7		

Safety/Crime

The local community's Uniform Crime Reports (UCR) Index for 2002 per 100,000 people and the national UCR based on information from the Federal Bureau of Investigation (FBI) for 2002 is provided. The basis of the data (either MSA or state) is indicated.

Local UCR	3,750.0	Basis: state
National UCR	4,118.8	

Transportation

Distance to an airport shows convenience and availability of airline transportation. Public transportation shows potential for members and DoD civilians to use it to commute to/from work under normal circumstances and for leisure.

Distance from NAVSUPPACT_CRANE_IN to nearest commercial airport: 91.2 miles
Is NAVSUPPACT_CRANE_IN served by regularly scheduled public transportation? No

Utilities

This attribute identifies a local community's water and sewer systems' ability to receive 1,000 additional people.

Does the local community's water system have the ability to meet an expanded need of an additional 1,000 people moving in the local community? Yes

Does the local community's sewer system have the ability to meet an expanded need of an additional 1,000 people moving in the local community? Yes

NAVSUPPACT_MECHANICSBURG_PA, PA

Demographics

The following tables provide a short description of the area near the installation/activity. NAVSUPPACT_MECHANICSBURG_PA is within Mechanicsburg, PA, the nearest city with a population of 100,000 or more. The nearest metropolitan statistical area (MSA) is

MSA	Population
Harrisburg-Lebanon-Carlisle, PA MSA	629,401

The following entities comprise the military housing area (MHA):

County/City	Population
Cumberland	213674
Dauphin	251798
Lancaster	470658
Lebanon	120327
Perry	43602
York	381751
Total	1,481,810

Child Care

This attribute captures the number of nationally accredited child-care centers within the local community: 89

Cost of Living

Cost of Living provides a relative measure of cost of living in the local community. General Schedule (GS) Locality pay provides a relative scale to compare local salaries with government salaries and Basic Allowance for Housing (BAH) is an indicator of the local rental market. In-state tuition is an indicator of the support provided by the state for active duty family members to participate in higher-level education opportunities. For median household income and house value, the basis of the data (either MSA or number of counties in the MHA or the county of the installation) is indicated.

Median Household Income	(US Avg $41,994)	$43,022	Basis: MSA
Median House Value	(US Avg $119,600)	$107,500	
GS Locality Pay	("Rest of US" 10.9%)	10.9%	
O-3 with Dependents BAH Rate		$1,169	
In-state Tuition for Family Member		Yes	
In-state Tuition Continues if Member PCSs Out of State		No	

Education

This attribute defines the population in local school districts and identifies capacity. The pupil/teacher ratio, graduation rate, and composite SAT I/ACT scores provide a relative quality indicator of education. This attribute also attempts to give communities credit for the potential intellectual capital they provide.

NOTE: "MFR"--means a Memorandum For Record is on file at the installation/activity/agency to document problems in obtaining the required information. Reasons for not being able to obtain information may be that the school district refused to provide the information or the school district does not use or track the information. For each entry, the number of school districts for which data are available of the total number of school districts reported, and the number of MFRs is indicated.

		Basis
School District(s) Capacity	63,640	21 of 33 districts
Students Enrolled	846,932	33 of 33 districts
Average Pupil/Teacher Ratio	15.8:1	33 of 33 districts
High School Students Enrolled	76,978	26 of 26 districts
Average High School Graduation Rate (US Avg 67.3%)	78.6%	26 of 26 districts
Average Composite SAT I Score (US Avg 1026)	903	26 of 26 districts
Average ACT Score (US Avg 20.8)	18	25 of 26 districts
Available Graduate/PhD Programs	54	
Available Colleges and/or Universities	101	
Available Vocational and/or Technical Schools	45	

Employment

Unemployment and job growth rates provide an indicator of job availability in the local community. National rates from the Bureau of Labor Statistics are also provided. For each entry, the basis of the data (either MSA or number of counties in the MHA or the county of the installation) is indicated.

The unemployment rates for the last five years:

	1999	2000	2001	2002	2003
Local Data	3.3%	2.7%	3.4%	4.0%	3.8%
National	4.2%	4.0%	4.7%	5.8%	6.0%
Basis:	MSA	MSA	MSA	MSA	MSA

The annual job growth rate for the last five-years:

	1999	2000	2001	2002	2003
Local Data	- .2%	- .7%	1.4%	1.7%	-1.3%
National	1.5%	2.4%	.03%	-.31%	.86%
Basis:	MSA	MSA	MSA	MSA	MSA

Housing

This attribute provides an indication of availability of housing, both sales and rental, in the local community. Note: According to the 2000 Census, Vacant Sale and Vacant Rental Units do not equal total Vacant Housing Units. Vacant housing units may also include units that are vacant but not on the market for sale or rent. For each entry, the basis of the data (either MSA or number of counties in the MHA or the county of the installation) is indicated.

Total Vacant Housing Units	17,414	Basis: MSA
Vacant Sale Units	3,596	
Vacant Rental Units	6,427	

Medical Providers

This attribute provides an indicator of availability of medical care for military and DoD civilians in the local community. The table reflects the raw number of physicians/beds and ratio of physicians/beds to population. The basis of the data (either MSA or number of counties in the MHA or the county of the installation) is indicated.

	# Physicians	# Beds	Population	
Local Community	1,977	1,530	629,401	Basis: MSA
Ratio	1:318	1:411		
National Ratio (2003)	1:421.2	1:373.7		

Safety/Crime

The local community's Uniform Crime Reports (UCR) Index for 2002 per 100,000 people and the national UCR based on information from the Federal Bureau of Investigation (FBI) for 2002 is provided. The basis of the data (either MSA or state) is indicated.

Local UCR	2,563.4	Basis: MSA
National UCR	4,118.8	

Transportation

Distance to an airport shows convenience and availability of airline transportation. Public transportation shows potential for members and DoD civilians to use it to commute to/from work under normal circumstances and for leisure.

Distance from NAVSUPPACT_MECHANICSBURG_PA to nearest commercial airport: 13.4 miles
Is NAVSUPPACT_MECHANICSBURG_PA served by regularly scheduled public transportation? Yes

Utilities

This attribute identifies a local community's water and sewer systems' ability to receive 1,000 additional people.

Does the local community's water system have the ability to meet an expanded need of an additional 1,000 people moving in the local community? Yes

Does the local community's sewer system have the ability to meet an expanded need of an additional 1,000 people moving in the local community? Yes

NAVSUPPACT_MID_SOUTH_MILLINGTON_TN, TN

Demographics

The following tables provide a short description of the area near the installation/activity. NAVSUPPACT_MID_SOUTH_MILLINGTON_TN is 6 miles from Memphis, TN, the nearest city with a population of 100,000 or more. The nearest metropolitan statistical area (MSA) is

MSA	Population
Memphis, TN-AR-MS MSA	1,135,614

The following entities comprise the military housing area (MHA):

County/City	Population
Crittenden	50866
Desoto	107199
Shelby	897472
Tipton	51271
Total	1,106,808

Child Care

This attribute captures the number of nationally accredited child-care centers within the local community: 23

Cost of Living

Cost of Living provides a relative measure of cost of living in the local community. General Schedule (GS) Locality pay provides a relative scale to compare local salaries with government salaries and Basic Allowance for Housing (BAH) is an indicator of the local rental market. In-state tuition is an indicator of the support provided by the state for active duty family members to participate in higher-level education opportunities. For median household income and house value, the basis of the data (either MSA or number of counties in the MHA or the county of the installation) is indicated.

Median Household Income	(US Avg $41,994)	$40,201	Basis: MSA
Median House Value	(US Avg $119,600)	$92,800	
GS Locality Pay	("Rest of US" 10.9%)	10.9%	
O-3 with Dependents BAH Rate		$1,176	
In-state Tuition for Family Member		Yes	
In-state Tuition Continues if Member PCSs Out of State		Yes	

Education

This attribute defines the population in local school districts and identifies capacity. The pupil/teacher ratio, graduation rate, and composite SAT I/ACT scores provide a relative quality indicator of education. This attribute also attempts to give communities credit for the potential intellectual capital they provide.

NOTE: "MFR"--means a Memorandum For Record is on file at the installation/activity/agency to document problems in obtaining the required information. Reasons for not being able to obtain information may be that the school district refused to provide the information or the school district does not use or track the information. For each entry, the number of school districts for which data are available of the total number of school districts reported, and the number of MFRs is indicated.

		Basis
School District(s) Capacity	200,060	3 of 3 districts
Students Enrolled	173,393	3 of 3 districts
Average Pupil/Teacher Ratio	24.1:1	3 of 3 districts
High School Students Enrolled	50,899	3 of 3 districts
Average High School Graduation Rate (US Avg 67.3%)	69.0%	3 of 3 districts
Average Composite SAT I Score (US Avg 1026)		0 of 3 districts, 3 MFRs
Average ACT Score (US Avg 20.8)	19	3 of 3 districts
Available Graduate/PhD Programs	11	
Available Colleges and/or Universities	24	
Available Vocational and/or Technical Schools	5	

Employment

Unemployment and job growth rates provide an indicator of job availability in the local community. National rates from the Bureau of Labor Statistics are also provided. For each entry, the basis of the data (either MSA or number of counties in the MHA or the county of the installation) is indicated.

The unemployment rates for the last five years:

	1999	2000	2001	2002	2003
Local Data	3.6%	3.8%	4.2%	5.2%	6.2%
National	4.2%	4.0%	4.7%	5.8%	6.0%
Basis:	MSA	MSA	MSA	MSA	MSA

The annual job growth rate for the last five-years:

	1999	2000	2001	2002	2003
Local Data	2.3%	- .4%	.5%	.8%	-1.2%
National	1.5%	2.4%	.03%	-.31%	.86%
Basis:	MSA	MSA	MSA	MSA	MSA

Housing

This attribute provides an indication of availability of housing, both sales and rental, in the local community. Note: According to the 2000 Census, Vacant Sale and Vacant Rental Units do not equal total Vacant Housing Units. Vacant housing units may also include units that are vacant but not on the market for sale or rent. For each entry, the basis of the data (either MSA or number of counties in the MHA or the county of the installation) is indicated.

Total Vacant Housing Units	30,332	Basis: MSA
Vacant Sale Units	6,354	
Vacant Rental Units	13,669	

Medical Providers

This attribute provides an indicator of availability of medical care for military and DoD civilians in the local community. The table reflects the raw number of physicians/beds and ratio of physicians/beds to population. The basis of the data (either MSA or number of counties in the MHA or the county of the installation) is indicated.

	# Physicians	# Beds	Population	
Local Community	3,004	3,824	1,135,614	Basis: MSA
Ratio	1:378	1:297		
National Ratio (2003)	1:421.2	1:373.7		

Safety/Crime

The local community's Uniform Crime Reports (UCR) Index for 2002 per 100,000 people and the national UCR based on information from the Federal Bureau of Investigation (FBI) for 2002 is provided. The basis of the data (either MSA or state) is indicated.

Local UCR	5,018.9	Basis: state
National UCR	4,118.8	

Transportation

Distance to an airport shows convenience and availability of airline transportation. Public transportation shows potential for members and DoD civilians to use it to commute to/from work under normal circumstances and for leisure.

Distance from NAVSUPPACT_MID_SOUTH_MILLINGTON_TN to nearest commercial airport: 25.0 miles
Is NAVSUPPACT_MID_SOUTH_MILLINGTON_TN served by regularly scheduled public transportation? No

Utilities

This attribute identifies a local community's water and sewer systems' ability to receive 1,000 additional people.

Does the local community's water system have the ability to meet an expanded need of an additional 1,000 people moving in the local community? Yes

Does the local community's sewer system have the ability to meet an expanded need of an additional 1,000 people moving in the local community? Yes

NAVSUPPACT_NEW_ORLEANS_LA, LA

Demographics

The following tables provide a short description of the area near the installation/activity. NAVSUPPACT_NEW_ORLEANS_LA is within New Orleans, LA, the nearest city with a population of 100,000 or more. The nearest metropolitan statistical area (MSA) is

MSA	Population
New Orleans, LA MSA	1,337,726

The following entities comprise the military housing area (MHA):

County/City	Population
Hancock	42967
Jefferson	455466
Orleans	484674
Plaquemines	26757
St. Bernard	67229
St. Helena	10525
St. Tammany	191268
Tangipahoa	100588
Total	1,379,474

Child Care

This attribute captures the number of nationally accredited child-care centers within the local community: 29

Cost of Living

Cost of Living provides a relative measure of cost of living in the local community. General Schedule (GS) Locality pay provides a relative scale to compare local salaries with government salaries and Basic Allowance for Housing (BAH) is an indicator of the local rental market. In-state tuition is an indicator of the support provided by the state for active duty family members to participate in higher-level education opportunities. For median household income and house value, the basis of the data (either MSA or number of counties in the MHA or the county of the installation) is indicated.

Median Household Income	(US Avg $41,994)	$35,317	Basis: MSA
Median House Value	(US Avg $119,600)	$98,700	
GS Locality Pay	("Rest of US" 10.9%)	10.9%	
O-3 with Dependents BAH Rate		$1,133	
In-state Tuition for Family Member		Yes	
In-state Tuition Continues if Member PCSs Out of State		Yes	

Education

This attribute defines the population in local school districts and identifies capacity. The pupil/teacher ratio, graduation rate, and composite SAT I/ACT scores provide a relative quality indicator of education. This attribute also attempts to give communities credit for the potential intellectual capital they provide.

NOTE: "MFR"--means a Memorandum For Record is on file at the installation/activity/agency to document problems in obtaining the required information. Reasons for not being able to obtain information may be that the school district refused to provide the information or the school district does not use or track the information. For each entry, the number of school districts for which data are available of the total number of school districts reported, and the number of MFRs is indicated.

		Basis
School District(s) Capacity		0 of 4 districts, 4 MFRs
Students Enrolled	135,292	4 of 4 districts
Average Pupil/Teacher Ratio	15.9:1	4 of 4 districts
High School Students Enrolled	34,726	4 of 4 districts
Average High School Graduation Rate (US Avg 67.3%)	91.9%	4 of 4 districts
Average Composite SAT I Score (US Avg 1026)	1062	1 of 4 districts, 3 MFRs
Average ACT Score (US Avg 20.8)	18	4 of 4 districts
Available Graduate/PhD Programs	9	
Available Colleges and/or Universities	11	
Available Vocational and/or Technical Schools	5	

Employment

Unemployment and job growth rates provide an indicator of job availability in the local community. National rates from the Bureau of Labor Statistics are also provided. For each entry, the basis of the data (either MSA or number of counties in the MHA or the county of the installation) is indicated.

The unemployment rates for the last five years:

	1999	2000	2001	2002	2003
Local Data	4.3%	4.9%	5.1%	5.4%	5.8%
National	4.2%	4.0%	4.7%	5.8%	6.0%
Basis:	MSA	MSA	MSA	MSA	MSA

The annual job growth rate for the last five-years:

	1999	2000	2001	2002	2003
Local Data	.2%	-1.8%	.4%	-3.5%	1.4%
National	1.5%	2.4%	.03%	-.31%	.86%
Basis:	MSA	MSA	MSA	MSA	MSA

Housing

This attribute provides an indication of availability of housing, both sales and rental, in the local community. Note: According to the 2000 Census, Vacant Sale and Vacant Rental Units do not equal total Vacant Housing Units. Vacant housing units may also include units that are vacant but not on the market for sale or rent. For each entry, the basis of the data (either MSA or number of counties in the MHA or the county of the installation) is indicated.

Total Vacant Housing Units	50,655	Basis: MSA
Vacant Sale Units	6,321	
Vacant Rental Units	16,782	

Medical Providers

This attribute provides an indicator of availability of medical care for military and DoD civilians in the local community. The table reflects the raw number of physicians/beds and ratio of physicians/beds to population. The basis of the data (either MSA or number of counties in the MHA or the county of the installation) is indicated.

	# Physicians	# Beds	Population	
Local Community	4,902	5,684	1,337,726	Basis: MSA
Ratio	1:273	1:235		
National Ratio (2003)	1:421.2	1:373.7		

Safety/Crime

The local community's Uniform Crime Reports (UCR) Index for 2002 per 100,000 people and the national UCR based on information from the Federal Bureau of Investigation (FBI) for 2002 is provided. The basis of the data (either MSA or state) is indicated.

Local UCR	5,180.4	Basis: MSA
National UCR	4,118.8	

Transportation

Distance to an airport shows convenience and availability of airline transportation. Public transportation shows potential for members and DoD civilians to use it to commute to/from work under normal circumstances and for leisure.

Distance from NAVSUPPACT_NEW_ORLEANS_LA to nearest commercial airport: 16.0 miles
Is NAVSUPPACT_NEW_ORLEANS_LA served by regularly scheduled public transportation? Yes

Utilities

This attribute identifies a local community's water and sewer systems' ability to receive 1,000 additional people.

Does the local community's water system have the ability to meet an expanded need of an additional 1,000 people moving in the local community? Yes

Does the local community's sewer system have the ability to meet an expanded need of an additional 1,000 people moving in the local community? Yes

NAVSUPPACT_NORFOLK_VA, VA

Demographics

The following tables provide a short description of the area near the installation/activity. NAVSUPPACT_NORFOLK_VA is within Norfolk, VA, the nearest city with a population of 100,000 or more. The nearest metropolitan statistical area (MSA) is

MSA	Population
Norfolk-Virginia Beach-Newport News, VA-NC MSA	1,569,541

The following entities comprise the military housing area (MHA):

County/City	Population
Chesapeake City	199184
Currituck	18190
Fredericksburg City	19279
Isle Of Wight	29728
Norfolk City	234403
Portsmouth City	100565
Suffolk City	63677
Virginia Beach City	425257
Total	1,090,283

Child Care

This attribute captures the number of nationally accredited child-care centers within the local community: 14

Cost of Living

Cost of Living provides a relative measure of cost of living in the local community. General Schedule (GS) Locality pay provides a relative scale to compare local salaries with government salaries and Basic Allowance for Housing (BAH) is an indicator of the local rental market. In-state tuition is an indicator of the support provided by the state for active duty family members to participate in higher-level education opportunities. For median household income and house value, the basis of the data (either MSA or number of counties in the MHA or the county of the installation) is indicated.

Median Household Income	(US Avg $41,994)	$42,448	Basis: MSA
Median House Value	(US Avg $119,600)	$110,100	
GS Locality Pay	("Rest of US" 10.9%)	10.9%	
O-3 with Dependents BAH Rate		$1,130	
In-state Tuition for Family Member		No	
In-state Tuition Continues if Member PCSs Out of State		No	

Education

This attribute defines the population in local school districts and identifies capacity. The pupil/teacher ratio, graduation rate, and composite SAT I/ACT scores provide a relative quality indicator of education. This attribute also attempts to give communities credit for the potential intellectual capital they provide.

NOTE: "MFR"--means a Memorandum For Record is on file at the installation/activity/agency to document problems in obtaining the required information. Reasons for not being able to obtain information may be that the school district refused to provide the information or the school district does not use or track the information. For each entry, the number of school districts for which data are available of the total number of school districts reported, and the number of MFRs is indicated.

		Basis
School District(s) Capacity	197,546	4 of 5 districts, 1 MFR
Students Enrolled	198,947	5 of 5 districts
Average Pupil/Teacher Ratio	12.7:1	5 of 5 districts
High School Students Enrolled	55,944	5 of 5 districts
Average High School Graduation Rate (US Avg 67.3%)	79.8%	5 of 5 districts
Average Composite SAT I Score (US Avg 1026)	968	5 of 5 districts
Average ACT Score (US Avg 20.8)	17	1 of 5 districts, 4 MFRs
Available Graduate/PhD Programs	12	
Available Colleges and/or Universities	17	
Available Vocational and/or Technical Schools	15	

Employment

Unemployment and job growth rates provide an indicator of job availability in the local community. National rates from the Bureau of Labor Statistics are also provided. For each entry, the basis of the data (either MSA or number of counties in the MHA or the county of the installation) is indicated.

The unemployment rates for the last five years:

	1999	2000	2001	2002	2003
Local Data	3.4%	2.6%	3.5%	4.2%	4.4%
National	4.2%	4.0%	4.7%	5.8%	6.0%
Basis:	MSA	MSA	MSA	MSA	MSA

The annual job growth rate for the last five-years:

	1999	2000	2001	2002	2003
Local Data	.1%	1.4%	.9%	1.8%	1.9%
National	1.5%	2.4%	.03%	-.31%	.86%
Basis:	MSA	MSA	MSA	MSA	MSA

Housing

This attribute provides an indication of availability of housing, both sales and rental, in the local community. Note: According to the 2000 Census, Vacant Sale and Vacant Rental Units do not equal total Vacant Housing Units. Vacant housing units may also include units that are vacant but not on the market for sale or rent. For each entry, the basis of the data (either MSA or number of counties in the MHA or the county of the installation) is indicated.

Total Vacant Housing Units	41,676	Basis: MSA
Vacant Sale Units	7,856	
Vacant Rental Units	13,560	

Medical Providers

This attribute provides an indicator of availability of medical care for military and DoD civilians in the local community. The table reflects the raw number of physicians/beds and ratio of physicians/beds to population. The basis of the data (either MSA or number of counties in the MHA or the county of the installation) is indicated.

	# Physicians	# Beds	Population	
Local Community	3,599	2,936	1,569,541	Basis: MSA
Ratio	1:436	1:535		
National Ratio (2003)	1:421.2	1:373.7		

Safety/Crime

The local community's Uniform Crime Reports (UCR) Index for 2002 per 100,000 people and the national UCR based on information from the Federal Bureau of Investigation (FBI) for 2002 is provided. The basis of the data (either MSA or state) is indicated.

Local UCR	4,478.8	Basis: MSA
National UCR	4,118.8	

Transportation

Distance to an airport shows convenience and availability of airline transportation. Public transportation shows potential for members and DoD civilians to use it to commute to/from work under normal circumstances and for leisure.

Distance from NAVSUPPACT_NORFOLK_VA to nearest commercial airport: 5.7 miles
Is NAVSUPPACT_NORFOLK_VA served by regularly scheduled public transportation? Yes

Utilities

This attribute identifies a local community's water and sewer systems' ability to receive 1,000 additional people.

Does the local community's water system have the ability to meet an expanded need of an additional 1,000 people moving in the local community? Yes

Does the local community's sewer system have the ability to meet an expanded need of an additional 1,000 people moving in the local community? Yes

NAVSUPPACT_ORLANDO_FL, FL

Demographics

The following tables provide a short description of the area near the installation/activity. NAVSUPPACT_ORLANDO_FL is 15 miles from Orlando, FL, the nearest city with a population of 100,000 or more. The nearest metropolitan statistical area (MSA) is

MSA	Population
Orlando, FL MSA	1,644,561

The following entities comprise the military housing area (MHA):

County/City	Population
Orange	896344
Osceola	172493
Seminole	365196
Volusia	443343
Total	1,877,376

Child Care

This attribute captures the number of nationally accredited child-care centers within the local community: 46

Cost of Living

Cost of Living provides a relative measure of cost of living in the local community. General Schedule (GS) Locality pay provides a relative scale to compare local salaries with government salaries and Basic Allowance for Housing (BAH) is an indicator of the local rental market. In-state tuition is an indicator of the support provided by the state for active duty family members to participate in higher-level education opportunities. For median household income and house value, the basis of the data (either MSA or number of counties in the MHA or the county of the installation) is indicated.

Median Household Income	(US Avg $41,994)	$41,871	Basis: MSA
Median House Value	(US Avg $119,600)	$109,100	
GS Locality Pay	("Rest of US" 10.9%)	10.9%	
O-3 with Dependents BAH Rate		$1,254	
In-state Tuition for Family Member		Yes	
In-state Tuition Continues if Member PCSs Out of State		Yes	

Education

This attribute defines the population in local school districts and identifies capacity. The pupil/teacher ratio, graduation rate, and composite SAT I/ACT scores provide a relative quality indicator of education. This attribute also attempts to give communities credit for the potential intellectual capital they provide.

NOTE: "MFR"--means a Memorandum For Record is on file at the installation/activity/agency to document problems in obtaining the required information. Reasons for not being able to obtain information may be that the school district refused to provide the information or the school district does not use or track the information. For each entry, the number of school districts for which data are available of the total number of school districts reported, and the number of MFRs is indicated.

		Basis
School District(s) Capacity	410,556	4 of 4 districts
Students Enrolled	318,813	4 of 4 districts
Average Pupil/Teacher Ratio	17.3:1	4 of 4 districts
High School Students Enrolled	92,743	4 of 4 districts
Average High School Graduation Rate (US Avg 67.3%)	73.2%	4 of 4 districts
Average Composite SAT I Score (US Avg 1026)	996	4 of 4 districts
Average ACT Score (US Avg 20.8)	20	4 of 4 districts
Available Graduate/PhD Programs	11	
Available Colleges and/or Universities	3	
Available Vocational and/or Technical Schools	21	

Employment

Unemployment and job growth rates provide an indicator of job availability in the local community. National rates from the Bureau of Labor Statistics are also provided. For each entry, the basis of the data (either MSA or number of counties in the MHA or the county of the installation) is indicated.

The unemployment rates for the last five years:

	1999	2000	2001	2002	2003
Local Data	2.7%	2.6%	4.0%	5.3%	4.9%
National	4.2%	4.0%	4.7%	5.8%	6.0%
Basis:	MSA	MSA	MSA	MSA	MSA

The annual job growth rate for the last five-years:

	1999	2000	2001	2002	2003
Local Data	4.8%	2.1%	.7%	- .9%	1.8%
National	1.5%	2.4%	.03%	-.31%	.86%
Basis:	MSA	MSA	MSA	MSA	MSA

Housing

This attribute provides an indication of availability of housing, both sales and rental, in the local community. Note: According to the 2000 Census, Vacant Sale and Vacant Rental Units do not equal total Vacant Housing Units. Vacant housing units may also include units that are vacant but not on the market for sale or rent. For each entry, the basis of the data (either MSA or number of counties in the MHA or the county of the installation) is indicated.

Total Vacant Housing Units	58,303	Basis: MSA
Vacant Sale Units	8,680	
Vacant Rental Units	17,915	

Medical Providers

This attribute provides an indicator of availability of medical care for military and DoD civilians in the local community. The table reflects the raw number of physicians/beds and ratio of physicians/beds to population. The basis of the data (either MSA or number of counties in the MHA or the county of the installation) is indicated.

	# Physicians	# Beds	Population	
Local Community	3,399	4,808	1,644,561	Basis: MSA
Ratio	1:484	1:342		
National Ratio (2003)	1:421.2	1:373.7		

Safety/Crime

The local community's Uniform Crime Reports (UCR) Index for 2002 per 100,000 people and the national UCR based on information from the Federal Bureau of Investigation (FBI) for 2002 is provided. The basis of the data (either MSA or state) is indicated.

Local UCR	5,709.9	Basis: MSA
National UCR	4,118.8	

Transportation

Distance to an airport shows convenience and availability of airline transportation. Public transportation shows potential for members and DoD civilians to use it to commute to/from work under normal circumstances and for leisure.

Distance from NAVSUPPACT_ORLANDO_FL to nearest commercial airport: 21.0 miles
Is NAVSUPPACT_ORLANDO_FL served by regularly scheduled public transportation? Yes

Utilities

This attribute identifies a local community's water and sewer systems' ability to receive 1,000 additional people.

Does the local community's water system have the ability to meet an expanded need of an additional 1,000 people moving in the local community? Yes

Does the local community's sewer system have the ability to meet an expanded need of an additional 1,000 people moving in the local community? Yes

NAVSUPPACT_PANAMA_CITY_FL, FL

Demographics

The following tables provide a short description of the area near the installation/activity. NAVSUPPACT_PANAMA_CITY_FL is 128 miles from Tallahassee, FL, the nearest city with a population of 100,000 or more. The nearest metropolitan statistical area (MSA) is

MSA	Population
Panama City, FL MSA	148,217

The following entities comprise the military housing area (MHA):

County/City	Population
Bay	148217
Gulf	13332
Total	161,549

Child Care

This attribute captures the number of nationally accredited child-care centers within the local community: 4

Cost of Living

Cost of Living provides a relative measure of cost of living in the local community. General Schedule (GS) Locality pay provides a relative scale to compare local salaries with government salaries and Basic Allowance for Housing (BAH) is an indicator of the local rental market. In-state tuition is an indicator of the support provided by the state for active duty family members to participate in higher-level education opportunities. For median household income and house value, the basis of the data (either MSA or number of counties in the MHA or the county of the installation) is indicated.

Median Household Income	(US Avg $41,994)	$36,092	Basis: MSA
Median House Value	(US Avg $119,600)	$93,500	
GS Locality Pay	("Rest of US" 10.9%)	10.9%	
O-3 with Dependents BAH Rate		$1,042	
In-state Tuition for Family Member		Yes	
In-state Tuition Continues if Member PCSs Out of State		Yes	

Education

This attribute defines the population in local school districts and identifies capacity. The pupil/teacher ratio, graduation rate, and composite SAT I/ACT scores provide a relative quality indicator of education. This attribute also attempts to give communities credit for the potential intellectual capital they provide.

NOTE: "MFR"--means a Memorandum For Record is on file at the installation/activity/agency to document problems in obtaining the required information. Reasons for not being able to obtain information may be that the school district refused to provide the information or the school district does not use or track the information. For

each entry, the number of school districts for which data are available of the total number of school districts reported, and the number of MFRs is indicated.

		Basis
School District(s) Capacity	26,461	1 of 1 district
Students Enrolled	27,789	1 of 1 district
Average Pupil/Teacher Ratio	20.0:1	1 of 1 district
High School Students Enrolled	7,639	1 of 1 district
Average High School Graduation Rate (US Avg 67.3%)	76.6%	1 of 1 district
Average Composite SAT I Score (US Avg 1026)	516	1 of 1 district
Average ACT Score (US Avg 20.8)	21	1 of 1 district
Available Graduate/PhD Programs	3	
Available Colleges and/or Universities	1	
Available Vocational and/or Technical Schools	1	

Employment

Unemployment and job growth rates provide an indicator of job availability in the local community. National rates from the Bureau of Labor Statistics are also provided. For each entry, the basis of the data (either MSA or number of counties in the MHA or the county of the installation) is indicated.

The unemployment rates for the last five years:

	1999	2000	2001	2002	2003
Local Data	6.1%	5.9%	5.9%	5.8%	5.4%
National	4.2%	4.0%	4.7%	5.8%	6.0%
Basis:	MSA	MSA	MSA	MSA	MSA

The annual job growth rate for the last five-years:

	1999	2000	2001	2002	2003
Local Data	1.2%	-1.3%	.9%	3.0%	2.8%
National	1.5%	2.4%	.03%	-.31%	.86%
Basis:	MSA	MSA	MSA	MSA	MSA

Housing

This attribute provides an indication of availability of housing, both sales and rental, in the local community. Note: According to the 2000 Census, Vacant Sale and Vacant Rental Units do not equal total Vacant Housing Units. Vacant housing units may also include units that are vacant but not on the market for sale or rent. For each entry, the basis of the data (either MSA or number of counties in the MHA or the county of the installation) is indicated.

Total Vacant Housing Units	18,838	Basis: MSA
Vacant Sale Units	1,312	
Vacant Rental Units	5,446	

Medical Providers

This attribute provides an indicator of availability of medical care for military and DoD civilians in the local community. The table reflects the raw number of physicians/beds and ratio of physicians/beds to population. The basis of the data (either MSA or number of counties in the MHA or the county of the installation) is indicated.

	# Physicians	# Beds	Population	
Local Community	284	547	148,217	Basis: MSA
Ratio	1:522	1:271		
National Ratio (2003)	1:421.2	1:373.7		

Safety/Crime

The local community's Uniform Crime Reports (UCR) Index for 2002 per 100,000 people and the national UCR based on information from the Federal Bureau of Investigation (FBI) for 2002 is provided. The basis of the data (either MSA or state) is indicated.

Local UCR	6,240.9	Basis: MSA
National UCR	4,118.8	

Transportation

Distance to an airport shows convenience and availability of airline transportation. Public transportation shows potential for members and DoD civilians to use it to commute to/from work under normal circumstances and for leisure.

Distance from NAVSUPPACT_PANAMA_CITY_FL to nearest commercial airport: 5.0 miles
Is NAVSUPPACT_PANAMA_CITY_FL served by regularly scheduled public transportation? Yes

Utilities

This attribute identifies a local community's water and sewer systems' ability to receive 1,000 additional people.

Does the local community's water system have the ability to meet an expanded need of an additional 1,000 people moving in the local community? Yes

Does the local community's sewer system have the ability to meet an expanded need of an additional 1,000 people moving in the local community? Yes

NAVSUPPU_SARATOGA_SPRINGS_NY, NY

Demographics

The following tables provide a short description of the area near the installation/activity. NAVSUPPU_SARATOGA_SPRINGS_NY is 122 miles from Springfield, MA, the nearest city with a population of 100,000 or more. The nearest metropolitan statistical area (MSA) is

MSA	Population
Albany-Schenectady-Troy, NY MSA	875,583

The following entities comprise the military housing area (MHA):

County/City	Population
Albany	294565
Rensselaer	152538
Saratoga	200635
Schenectady	146555
Total	794,293

Child Care

This attribute captures the number of nationally accredited child-care centers within the local community: 7

Cost of Living

Cost of Living provides a relative measure of cost of living in the local community. General Schedule (GS) Locality pay provides a relative scale to compare local salaries with government salaries and Basic Allowance for Housing (BAH) is an indicator of the local rental market. In-state tuition is an indicator of the support provided by the state for active duty family members to participate in higher-level education opportunities. For median household income and house value, the basis of the data (either MSA or number of counties in the MHA or the county of the installation) is indicated.

Median Household Income	(US Avg $41,994)	$43,250	Basis: MSA
Median House Value	(US Avg $119,600)	$107,400	
GS Locality Pay	("Rest of US" 10.9%)	10.9%	
O-3 with Dependents BAH Rate		$1,360	
In-state Tuition for Family Member		Yes	
In-state Tuition Continues if Member PCSs Out of State		No	

Education

This attribute defines the population in local school districts and identifies capacity. The pupil/teacher ratio, graduation rate, and composite SAT I/ACT scores provide a relative quality indicator of education. This attribute also attempts to give communities credit for the potential intellectual capital they provide.

NOTE: "MFR"--means a Memorandum For Record is on file at the installation/activity/agency to document problems in obtaining the required information. Reasons for not being able to obtain information may be that the school district refused to provide the information or the school district does not use or track the information. For each entry, the number of school districts for which data are available of the total number of school districts reported, and the number of MFRs is indicated.

		Basis
School District(s) Capacity	27,006	8 of 10 districts, 2 MFRs
Students Enrolled	34,142	10 of 10 districts
Average Pupil/Teacher Ratio	13.2:1	10 of 10 districts
High School Students Enrolled	11,002	10 of 10 districts
Average High School Graduation Rate (US Avg 67.3%)	91.7%	10 of 10 districts
Average Composite SAT I Score (US Avg 1026)	1093	10 of 10 districts
Average ACT Score (US Avg 20.8)	24	6 of 10 districts, 6 MFRs
Available Graduate/PhD Programs	11	
Available Colleges and/or Universities	24	
Available Vocational and/or Technical Schools	15	

Employment

Unemployment and job growth rates provide an indicator of job availability in the local community. National rates from the Bureau of Labor Statistics are also provided. For each entry, the basis of the data (either MSA or number of counties in the MHA or the county of the installation) is indicated.

The unemployment rates for the last five years:

	1999	2000	2001	2002	2003
Local Data	3.5%	3.4%	3.1%	3.8%	4.0%
National	4.2%	4.0%	4.7%	5.8%	6.0%
Basis:	MSA	MSA	MSA	MSA	MSA

The annual job growth rate for the last five-years:

	1999	2000	2001	2002	2003
Local Data	- .5%	- .7%	.8%	2.2%	- .1%
National	1.5%	2.4%	.03%	-.31%	.86%
Basis:	MSA	MSA	MSA	MSA	MSA

Housing

This attribute provides an indication of availability of housing, both sales and rental, in the local community. Note: According to the 2000 Census, Vacant Sale and Vacant Rental Units do not equal total Vacant Housing Units. Vacant housing units may also include units that are vacant but not on the market for sale or rent. For each entry, the basis of the data (either MSA or number of counties in the MHA or the county of the installation) is indicated.

Total Vacant Housing Units	35,978	Basis: MSA
Vacant Sale Units	5,320	
Vacant Rental Units	9,748	

Medical Providers

This attribute provides an indicator of availability of medical care for military and DoD civilians in the local community. The table reflects the raw number of physicians/beds and ratio of physicians/beds to population. The basis of the data (either MSA or number of counties in the MHA or the county of the installation) is indicated.

	# Physicians	# Beds	Population	
Local Community	2,495	2,757	875,583	Basis: MSA
Ratio	1:351	1:318		
National Ratio (2003)	1:421.2	1:373.7		

Safety/Crime

The local community's Uniform Crime Reports (UCR) Index for 2002 per 100,000 people and the national UCR based on information from the Federal Bureau of Investigation (FBI) for 2002 is provided. The basis of the data (either MSA or state) is indicated.

Local UCR	2,803.7	Basis: state
National UCR	4,118.8	

Transportation

Distance to an airport shows convenience and availability of airline transportation. Public transportation shows potential for members and DoD civilians to use it to commute to/from work under normal circumstances and for leisure.

Distance from NAVSUPPU_SARATOGA_SPRINGS_NY to nearest commercial airport: 29.0 miles
Is NAVSUPPU_SARATOGA_SPRINGS_NY served by regularly scheduled public transportation? No

Utilities

This attribute identifies a local community's water and sewer systems' ability to receive 1,000 additional people.

Does the local community's water system have the ability to meet an expanded need of an additional 1,000 people moving in the local community? Yes

Does the local community's sewer system have the ability to meet an expanded need of an additional 1,000 people moving in the local community? Yes

NAVWPNSTA_SEAL_BEACH_CA, CA

Demographics

The following tables provide a short description of the area near the installation/activity. NAVWPNSTA_SEAL_BEACH_CA is 0.6 miles from Long Beach, CA, the nearest city with a population of 100,000 or more. The nearest metropolitan statistical area (MSA) is

MSA	Population
Orange County, CA PMSA	2,846,289

The following entities comprise the military housing area (MHA):

County/City	Population
Los Angeles	9519338
Orange	2846289
San Bernardino	1709434
Ventura	753197
Total	14,828,258

Child Care

This attribute captures the number of nationally accredited child-care centers within the local community: 206

Cost of Living

Cost of Living provides a relative measure of cost of living in the local community. General Schedule (GS) Locality pay provides a relative scale to compare local salaries with government salaries and Basic Allowance for Housing (BAH) is an indicator of the local rental market. In-state tuition is an indicator of the support provided by the state for active duty family members to participate in higher-level education opportunities. For median household income and house value, the basis of the data (either MSA or number of counties in the MHA or the county of the installation) is indicated.

Median Household Income	(US Avg $41,994)	$58,820	Basis: MSA
Median House Value	(US Avg $119,600)	$270,000	
GS Locality Pay	("Rest of US" 10.9%)	20.1%	
O-3 with Dependents BAH Rate		$2,039	
In-state Tuition for Family Member		Yes	
In-state Tuition Continues if Member PCSs Out of State		No	

Education

This attribute defines the population in local school districts and identifies capacity. The pupil/teacher ratio, graduation rate, and composite SAT I/ACT scores provide a relative quality indicator of education. This attribute also attempts to give communities credit for the potential intellectual capital they provide.

NOTE: "MFR"--means a Memorandum For Record is on file at the installation/activity/agency to document problems in obtaining the required information. Reasons for not being able to obtain information may be that the school district refused to provide the information or the school district does not use or track the information. For each entry, the number of school districts for which data are available of the total number of school districts reported, and the number of MFRs is indicated.

		Basis
School District(s) Capacity	822,941	48 of 49 districts, 1 MFR
Students Enrolled	842,422	49 of 49 districts
Average Pupil/Teacher Ratio	22.0:1	49 of 49 districts
High School Students Enrolled	241,524	28 of 28 districts
Average High School Graduation Rate (US Avg 67.3%)	89.5%	28 of 28 districts
Average Composite SAT I Score (US Avg 1026)	987	28 of 28 districts
Average ACT Score (US Avg 20.8)	21	28 of 28 districts
Available Graduate/PhD Programs	15	
Available Colleges and/or Universities	17	
Available Vocational and/or Technical Schools	8	

Employment

Unemployment and job growth rates provide an indicator of job availability in the local community. National rates from the Bureau of Labor Statistics are also provided. For each entry, the basis of the data (either MSA or number of counties in the MHA or the county of the installation) is indicated.

The unemployment rates for the last five years:

	1999	2000	2001	2002	2003
Local Data	2.6%	2.5%	3.0%	4.1%	3.8%
National	4.2%	4.0%	4.7%	5.8%	6.0%
Basis:	MSA	MSA	MSA	MSA	MSA

The annual job growth rate for the last five-years:

	1999	2000	2001	2002	2003
Local Data	2.7%	3.0%	1.4%	.1%	2.3%
National	1.5%	2.4%	.03%	-.31%	.86%
Basis:	MSA	MSA	MSA	MSA	MSA

Housing

This attribute provides an indication of availability of housing, both sales and rental, in the local community. Note: According to the 2000 Census, Vacant Sale and Vacant Rental Units do not equal total Vacant Housing Units. Vacant housing units may also include units that are vacant but not on the market for sale or rent. For each entry, the basis of the data (either MSA or number of counties in the MHA or the county of the installation) is indicated.

Total Vacant Housing Units	34,197	Basis: MSA
Vacant Sale Units	5,975	
Vacant Rental Units	11,664	

Medical Providers

This attribute provides an indicator of availability of medical care for military and DoD civilians in the local community. The table reflects the raw number of physicians/beds and ratio of physicians/beds to population. The basis of the data (either MSA or number of counties in the MHA or the county of the installation) is indicated.

	# Physicians	# Beds	Population	
Local Community	7,135	5,232	2,846,289	Basis: MSA
Ratio	1:399	1:544		
National Ratio (2003)	1:421.2	1:373.7		

Safety/Crime

The local community's Uniform Crime Reports (UCR) Index for 2002 per 100,000 people and the national UCR based on information from the Federal Bureau of Investigation (FBI) for 2002 is provided. The basis of the data (either MSA or state) is indicated.

Local UCR	2,788.2	Basis: MSA
National UCR	4,118.8	

Transportation

Distance to an airport shows convenience and availability of airline transportation. Public transportation shows potential for members and DoD civilians to use it to commute to/from work under normal circumstances and for leisure.

Distance from NAVWPNSTA_SEAL_BEACH_CA to nearest commercial airport: 8.2 miles
Is NAVWPNSTA_SEAL_BEACH_CA served by regularly scheduled public transportation? Yes

Utilities

This attribute identifies a local community's water and sewer systems' ability to receive 1,000 additional people.

Does the local community's water system have the ability to meet an expanded need of an additional 1,000 people moving in the local community? Yes

Does the local community's sewer system have the ability to meet an expanded need of an additional 1,000 people moving in the local community? Yes

NAVWPNSTA_SEAL_BEACH_CA_DET_CONCORD, CA

Demographics

The following tables provide a short description of the area near the installation/activity. NAVWPNSTA_SEAL_BEACH_CA_DET_CONCORD is within Concord, CA, the nearest city with a population of 100,000 or more. The nearest metropolitan statistical area (MSA) is

MSA	Population
Oakland, CA PMSA	2,392,557

The following entities comprise the military housing area (MHA):

County/City	Population
Alameda	1443741
Contra Costa	948816
Total	2,392,557

Child Care

This attribute captures the number of nationally accredited child-care centers within the local community: 29

Cost of Living

Cost of Living provides a relative measure of cost of living in the local community. General Schedule (GS) Locality pay provides a relative scale to compare local salaries with government salaries and Basic Allowance for Housing (BAH) is an indicator of the local rental market. In-state tuition is an indicator of the support provided by the state for active duty family members to participate in higher-level education opportunities. For median household income and house value, the basis of the data (either MSA or number of counties in the MHA or the county of the installation) is indicated.

Median Household Income	(US Avg $41,994)	$59,365	Basis: MSA
Median House Value	(US Avg $119,600)	$289,100	
GS Locality Pay	("Rest of US" 10.9%)	24.2%	
O-3 with Dependents BAH Rate		$2,373	
In-state Tuition for Family Member		Yes	
In-state Tuition Continues if Member PCSs Out of State		No	

Education

This attribute defines the population in local school districts and identifies capacity. The pupil/teacher ratio, graduation rate, and composite SAT I/ACT scores provide a relative quality indicator of education. This attribute also attempts to give communities credit for the potential intellectual capital they provide.

NOTE: "MFR"--means a Memorandum For Record is on file at the installation/activity/agency to document problems in obtaining the required information. Reasons for not being able to obtain information may be that the school district refused to provide the information or the school district does not use or track the information. For

each entry, the number of school districts for which data are available of the total number of school districts reported, and the number of MFRs is indicated.

		Basis
School District(s) Capacity	223,247	21 of 23 districts, 2 MFRs
Students Enrolled	209,741	22 of 23 districts, 1 MFR
Average Pupil/Teacher Ratio	20.1:1	22 of 23 districts, 1 MFR
High School Students Enrolled	61,505	16 of 16 districts, 2 MFRs
Average High School Graduation Rate (US Avg 67.3%)	91.0%	16 of 16 districts, 2 MFRs
Average Composite SAT I Score (US Avg 1026)	1036	16 of 16 districts
Average ACT Score (US Avg 20.8)	22	14 of 16 districts, 2 MFRs
Available Graduate/PhD Programs	10	
Available Colleges and/or Universities	20	
Available Vocational and/or Technical Schools	19	

Employment

Unemployment and job growth rates provide an indicator of job availability in the local community. National rates from the Bureau of Labor Statistics are also provided. For each entry, the basis of the data (either MSA or number of counties in the MHA or the county of the installation) is indicated.

The unemployment rates for the last five years:

	1999	2000	2001	2002	2003
Local Data	3.3%	2.9%	4.0%	6.1%	6.3%
National	4.2%	4.0%	4.7%	5.8%	6.0%
Basis:	MSA	MSA	MSA	MSA	MSA

The annual job growth rate for the last five-years:

	1999	2000	2001	2002	2003
Local Data	2.4%	3.4%	.6%	- .7%	- .8%
National	1.5%	2.4%	.03%	-.31%	.86%
Basis:	MSA	MSA	MSA	MSA	MSA

Housing

This attribute provides an indication of availability of housing, both sales and rental, in the local community. Note: According to the 2000 Census, Vacant Sale and Vacant Rental Units do not equal total Vacant Housing Units. Vacant housing units may also include units that are vacant but not on the market for sale or rent. For each entry, the basis of the data (either MSA or number of counties in the MHA or the county of the installation) is indicated.

Total Vacant Housing Units	27,265	Basis: MSA
Vacant Sale Units	5,844	
Vacant Rental Units	9,389	

Medical Providers

This attribute provides an indicator of availability of medical care for military and DoD civilians in the local community. The table reflects the raw number of physicians/beds and ratio of physicians/beds to population. The basis of the data (either MSA or number of counties in the MHA or the county of the installation) is indicated.

	# Physicians	# Beds	Population	
Local Community	5,767	4,757	2,392,557	Basis: MSA
Ratio	1:415	1:503		
National Ratio (2003)	1:421.2	1:373.7		

Safety/Crime

The local community's Uniform Crime Reports (UCR) Index for 2002 per 100,000 people and the national UCR based on information from the Federal Bureau of Investigation (FBI) for 2002 is provided. The basis of the data (either MSA or state) is indicated.

Local UCR	4,896.8	Basis: MSA
National UCR	4,118.8	

Transportation

Distance to an airport shows convenience and availability of airline transportation. Public transportation shows potential for members and DoD civilians to use it to commute to/from work under normal circumstances and for leisure.

Distance from NAVWPNSTA_SEAL_BEACH_CA_DET_CONCORD to nearest commercial airport: 33.6 miles
Is NAVWPNSTA_SEAL_BEACH_CA_DET_CONCORD served by regularly scheduled public transportation? Yes

Utilities

This attribute identifies a local community's water and sewer systems' ability to receive 1,000 additional people.

Does the local community's water system have the ability to meet an expanded need of an additional 1,000 people moving in the local community? Yes

Does the local community's sewer system have the ability to meet an expanded need of an additional 1,000 people moving in the local community? Yes

NETSAFA_PENSACOLA_FL, FL

Demographics

The following tables provide a short description of the area near the installation/activity. NETSAFA_PENSACOLA_FL is 75 miles from Mobile, AL, the nearest city with a population of 100,000 or more. The nearest metropolitan statistical area (MSA) is

MSA	Population
Pensacola, FL MSA	412,153

The following entities comprise the military housing area (MHA):

County/City	Population
Escambia	294410
Santa Rosa	117743
Total	412,153

Child Care

This attribute captures the number of nationally accredited child-care centers within the local community: 16

Cost of Living

Cost of Living provides a relative measure of cost of living in the local community. General Schedule (GS) Locality pay provides a relative scale to compare local salaries with government salaries and Basic Allowance for Housing (BAH) is an indicator of the local rental market. In-state tuition is an indicator of the support provided by the state for active duty family members to participate in higher-level education opportunities. For median household income and house value, the basis of the data (either MSA or number of counties in the MHA or the county of the installation) is indicated.

Median Household Income	(US Avg $41,994)	$40,201	Basis: MSA
Median House Value	(US Avg $119,600)	$92,800	
GS Locality Pay	("Rest of US" 10.9%)	10.9%	
O-3 with Dependents BAH Rate		$ 946	
In-state Tuition for Family Member		Yes	
In-state Tuition Continues if Member PCSs Out of State		Yes	

Education

This attribute defines the population in local school districts and identifies capacity. The pupil/teacher ratio, graduation rate, and composite SAT I/ACT scores provide a relative quality indicator of education. This attribute also attempts to give communities credit for the potential intellectual capital they provide.

NOTE: "MFR"--means a Memorandum For Record is on file at the installation/activity/agency to document problems in obtaining the required information. Reasons for not being able to obtain information may be that the school district refused to provide the information or the school district does not use or track the information. For

each entry, the number of school districts for which data are available of the total number of school districts reported, and the number of MFRs is indicated.

		Basis
School District(s) Capacity	48,362	1 of 1 district
Students Enrolled	43,273	1 of 1 district
Average Pupil/Teacher Ratio	26.0:1	1 of 1 district
High School Students Enrolled	11,372	1 of 1 district
Average High School Graduation Rate (US Avg 67.3%)	79.0%	1 of 1 district
Average Composite SAT I Score (US Avg 1026)	1029	1 of 1 district
Average ACT Score (US Avg 20.8)	21	1 of 1 district
Available Graduate/PhD Programs	2	
Available Colleges and/or Universities	3	
Available Vocational and/or Technical Schools	2	

Employment

Unemployment and job growth rates provide an indicator of job availability in the local community. National rates from the Bureau of Labor Statistics are also provided. For each entry, the basis of the data (either MSA or number of counties in the MHA or the county of the installation) is indicated.

The unemployment rates for the last five years:

	1999	2000	2001	2002	2003
Local Data	3.6%	3.9%	4.8%	4.5%	4.1%
National	4.2%	4.0%	4.7%	5.8%	6.0%
Basis:	MSA	MSA	MSA	MSA	MSA

The annual job growth rate for the last five-years:

	1999	2000	2001	2002	2003
Local Data	1.5%	- .5%	-1.2%	- .3%	1.8%
National	1.5%	2.4%	.03%	-.31%	.86%
Basis:	MSA	MSA	MSA	MSA	MSA

Housing

This attribute provides an indication of availability of housing, both sales and rental, in the local community. Note: According to the 2000 Census, Vacant Sale and Vacant Rental Units do not equal total Vacant Housing Units. Vacant housing units may also include units that are vacant but not on the market for sale or rent. For each entry, the basis of the data (either MSA or number of counties in the MHA or the county of the installation) is indicated.

Total Vacant Housing Units	18,924	Basis: MSA
Vacant Sale Units	2,935	
Vacant Rental Units	6,654	

Medical Providers

This attribute provides an indicator of availability of medical care for military and DoD civilians in the local community. The table reflects the raw number of physicians/beds and ratio of physicians/beds to population. The basis of the data (either MSA or number of counties in the MHA or the county of the installation) is indicated.

	# Physicians	# Beds	Population	
Local Community	901	1,634	412,153	Basis: MSA
Ratio	1:457	1:252		
National Ratio (2003)	1:421.2	1:373.7		

Safety/Crime

The local community's Uniform Crime Reports (UCR) Index for 2002 per 100,000 people and the national UCR based on information from the Federal Bureau of Investigation (FBI) for 2002 is provided. The basis of the data (either MSA or state) is indicated.

Local UCR	4,230.9	Basis: MSA
National UCR	4,118.8	

Transportation

Distance to an airport shows convenience and availability of airline transportation. Public transportation shows potential for members and DoD civilians to use it to commute to/from work under normal circumstances and for leisure.

Distance from NETSAFA_PENSACOLA_FL to nearest commercial airport: 6.5 miles
Is NETSAFA_PENSACOLA_FL served by regularly scheduled public transportation? Yes

Utilities

This attribute identifies a local community's water and sewer systems' ability to receive 1,000 additional people.

Does the local community's water system have the ability to meet an expanded need of an additional 1,000 people moving in the local community? Yes

Does the local community's sewer system have the ability to meet an expanded need of an additional 1,000 people moving in the local community? Yes

PACMISRANFAC_HAWAREA_BARKING_SANDS_HI, HI

Demographics

The following tables provide a short description of the area near the installation/activity. PACMISRANFAC_HAWAREA_BARKING_SANDS_HI is 137 miles from Honolulu, HI, the nearest city with a population of 100,000 or more. The nearest metropolitan statistical area (MSA) is

MSA	Population
Honolulu, HI MSA	876,156

The following entities comprise the military housing area (MHA):

County/City	Population
Honolulu	876156
Kauai	58463
Total	934,619

Child Care

This attribute captures the number of nationally accredited child-care centers within the local community: 3

Cost of Living

Cost of Living provides a relative measure of cost of living in the local community. General Schedule (GS) Locality pay provides a relative scale to compare local salaries with government salaries and Basic Allowance for Housing (BAH) is an indicator of the local rental market. In-state tuition is an indicator of the support provided by the state for active duty family members to participate in higher-level education opportunities. For median household income and house value, the basis of the data (either MSA or number of counties in the MHA or the county of the installation) is indicated.

Median Household Income	(US Avg $41,994)	$51,483	Basis: 2 of 2 counties
Median House Value	(US Avg $119,600)	$303,189	
GS Locality Pay	("Rest of US" 10.9%)	25.0%	
O-3 with Dependents BAH Rate		$2,089	
In-state Tuition for Family Member		Yes	
In-state Tuition Continues if Member PCSs Out of State		No	

Education

This attribute defines the population in local school districts and identifies capacity. The pupil/teacher ratio, graduation rate, and composite SAT I/ACT scores provide a relative quality indicator of education. This attribute also attempts to give communities credit for the potential intellectual capital they provide.

NOTE: "MFR"--means a Memorandum For Record is on file at the installation/activity/agency to document problems in obtaining the required information. Reasons for not being able to obtain information may be that the school district refused to provide the information or the school district does not use or track the information. For

each entry, the number of school districts for which data are available of the total number of school districts reported, and the number of MFRs is indicated.

		Basis
School District(s) Capacity	12,549	1 of 1 district
Students Enrolled	10,263	1 of 1 district
Average Pupil/Teacher Ratio	27.0:1	1 of 1 district
High School Students Enrolled	3,293	1 of 1 district
Average High School Graduation Rate (US Avg 67.3%)	97.0%	1 of 1 district
Average Composite SAT I Score (US Avg 1026)	1002	1 of 1 district
Average ACT Score (US Avg 20.8)	22	1 of 1 district
Available Graduate/PhD Programs	0	
Available Colleges and/or Universities	1	
Available Vocational and/or Technical Schools	1	

Employment

Unemployment and job growth rates provide an indicator of job availability in the local community. National rates from the Bureau of Labor Statistics are also provided. For each entry, the basis of the data (either MSA or number of counties in the MHA or the county of the installation) is indicated.

The unemployment rates for the last five years:

	1999	2000	2001	2002	2003
Local Data	5.1%	3.9%	4.2%	4.0%	4.0%
National	4.2%	4.0%	4.7%	5.8%	6.0%
Basis:	2 of 2 counties	2 of 2 counties	2 of 2 counties	2 of 2 counties	2 of 2 counties

The annual job growth rate for the last five-years:

	1999	2000	2001	2002	2003
Local Data	- .1%	1.3%	-2.9%	2.7%	1.8%
National	1.5%	2.4%	.03%	-.31%	.86%
Basis:	2 of 2 counties	2 of 2 counties	2 of 2 counties	2 of 2 counties	2 of 2 counties

Housing

This attribute provides an indication of availability of housing, both sales and rental, in the local community. Note: According to the 2000 Census, Vacant Sale and Vacant Rental Units do not equal total Vacant Housing Units. Vacant housing units may also include units that are vacant but not on the market for sale or rent. For each entry, the basis of the data (either MSA or number of counties in the MHA or the county of the installation) is indicated.

Total Vacant Housing Units	14,837	Basis: 2 of 2 counties
Vacant Sale Units	999	
Vacant Rental Units	1,951	

Medical Providers

This attribute provides an indicator of availability of medical care for military and DoD civilians in the local community. The table reflects the raw number of physicians/beds and ratio of physicians/beds to population. The basis of the data (either MSA or number of counties in the MHA or the county of the installation) is indicated.

	# Physicians	# Beds	Population	
Local Community	2,697	2,030	934,619	Basis: 2 of 2 counties
Ratio	1:347	1:460		
National Ratio (2003)	1:421.2	1:373.7		

Safety/Crime

The local community's Uniform Crime Reports (UCR) Index for 2002 per 100,000 people and the national UCR based on information from the Federal Bureau of Investigation (FBI) for 2002 is provided. The basis of the data (either MSA or state) is indicated.

Local UCR	6,043.7	Basis: state
National UCR	4,118.8	

Transportation

Distance to an airport shows convenience and availability of airline transportation. Public transportation shows potential for members and DoD civilians to use it to commute to/from work under normal circumstances and for leisure.

Distance from PACMISRANFAC_HAWAREA_BARKING_SANDS_HI to nearest commercial airport: 38.0 miles
Is PACMISRANFAC_HAWAREA_BARKING_SANDS_HI served by regularly scheduled public transportation? No

Utilities

This attribute identifies a local community's water and sewer systems' ability to receive 1,000 additional people.

Does the local community's water system have the ability to meet an expanded need of an additional 1,000 people moving in the local community? Yes

Does the local community's sewer system have the ability to meet an expanded need of an additional 1,000 people moving in the local community? Yes

SPAWARINFOTECHCEN_NEW_ORLEANS_LA, LA

Demographics

The following tables provide a short description of the area near the installation/activity. SPAWARINFOTECHCEN_NEW_ORLEANS_LA is within New Orleans, LA, the nearest city with a population of 100,000 or more. The nearest metropolitan statistical area (MSA) is

MSA	Population
New Orleans, LA MSA	1,337,726

The following entities comprise the military housing area (MHA):

County/City	Population
Hancock	42967
Jefferson	455466
Orleans	484674
Plaquemines	26757
St. Bernard	67229
St. Helena	10525
St. Tammany	191268
Tangipahoa	100588
Total	1,379,474

Child Care

This attribute captures the number of nationally accredited child-care centers within the local community: 29

Cost of Living

Cost of Living provides a relative measure of cost of living in the local community. General Schedule (GS) Locality pay provides a relative scale to compare local salaries with government salaries and Basic Allowance for Housing (BAH) is an indicator of the local rental market. In-state tuition is an indicator of the support provided by the state for active duty family members to participate in higher-level education opportunities. For median household income and house value, the basis of the data (either MSA or number of counties in the MHA or the county of the installation) is indicated.

Median Household Income	(US Avg $41,994)	$35,371	Basis: MSA
Median House Value	(US Avg $119,600)	$98,700	
GS Locality Pay	("Rest of US" 10.9%)	10.9%	
O-3 with Dependents BAH Rate		$1,133	
In-state Tuition for Family Member		Yes	
In-state Tuition Continues if Member PCSs Out of State		Yes	

Education

This attribute defines the population in local school districts and identifies capacity. The pupil/teacher ratio, graduation rate, and composite SAT I/ACT scores provide a relative quality indicator of education. This attribute also attempts to give communities credit for the potential intellectual capital they provide.

NOTE: "MFR"--means a Memorandum For Record is on file at the installation/activity/agency to document problems in obtaining the required information. Reasons for not being able to obtain information may be that the school district refused to provide the information or the school district does not use or track the information. For each entry, the number of school districts for which data are available of the total number of school districts reported, and the number of MFRs is indicated.

		Basis
School District(s) Capacity	180,335	5 of 5 districts
Students Enrolled	169,373	5 of 5 districts
Average Pupil/Teacher Ratio	23.2:1	5 of 5 districts
High School Students Enrolled	44,831	5 of 5 districts
Average High School Graduation Rate (US Avg 67.3%)	80.8%	5 of 5 districts
Average Composite SAT I Score (US Avg 1026)		0 of 5 districts, 5 MFRs
Average ACT Score (US Avg 20.8)	19	5 of 5 districts
Available Graduate/PhD Programs	9	
Available Colleges and/or Universities	12	
Available Vocational and/or Technical Schools	26	

Employment

Unemployment and job growth rates provide an indicator of job availability in the local community. National rates from the Bureau of Labor Statistics are also provided. For each entry, the basis of the data (either MSA or number of counties in the MHA or the county of the installation) is indicated.

The unemployment rates for the last five years:

	1999	2000	2001	2002	2003
Local Data	4.3%	4.9%	5.1%	5.4%	5.8%
National	4.2%	4.0%	4.7%	5.8%	6.0%
Basis:	MSA	MSA	MSA	MSA	MSA

The annual job growth rate for the last five-years:

	1999	2000	2001	2002	2003
Local Data	.2%	-1.8%	.4%	-3.5%	1.4%
National	1.5%	2.4%	.03%	-.31%	.86%
Basis:	MSA	MSA	MSA	MSA	MSA

Housing

This attribute provides an indication of availability of housing, both sales and rental, in the local community. Note: According to the 2000 Census, Vacant Sale and Vacant Rental Units do not equal total Vacant Housing Units. Vacant housing units may also include units that are vacant but not on the market for sale or rent. For each entry, the basis of the data (either MSA or number of counties in the MHA or the county of the installation) is indicated.

Total Vacant Housing Units	50,655	Basis: MSA
Vacant Sale Units	6,321	
Vacant Rental Units	16,782	

Medical Providers

This attribute provides an indicator of availability of medical care for military and DoD civilians in the local community. The table reflects the raw number of physicians/beds and ratio of physicians/beds to population. The basis of the data (either MSA or number of counties in the MHA or the county of the installation) is indicated.

	# Physicians	# Beds	Population	
Local Community	4,902	5,684	1,337,726	Basis: MSA
Ratio	1:273	1:235		
National Ratio (2003)	1:421.2	1:373.7		

Safety/Crime

The local community's Uniform Crime Reports (UCR) Index for 2002 per 100,000 people and the national UCR based on information from the Federal Bureau of Investigation (FBI) for 2002 is provided. The basis of the data (either MSA or state) is indicated.

Local UCR	5,180.4	Basis: MSA
National UCR	4,118.8	

Transportation

Distance to an airport shows convenience and availability of airline transportation. Public transportation shows potential for members and DoD civilians to use it to commute to/from work under normal circumstances and for leisure.

Distance from SPAWARINFOTECHCEN_NEW_ORLEANS_LA to nearest commercial airport: 16.9 miles
Is SPAWARINFOTECHCEN_NEW_ORLEANS_LA served by regularly scheduled public transportation? Yes

Utilities

This attribute identifies a local community's water and sewer systems' ability to receive 1,000 additional people.

Does the local community's water system have the ability to meet an expanded need of an additional 1,000 people moving in the local community? Yes

Does the local community's sewer system have the ability to meet an expanded need of an additional 1,000 people moving in the local community? Yes

SUBASE_BANGOR_WA, WA

Demographics

The following tables provide a short description of the area near the installation/activity. SUBASE_BANGOR_WA is 41.2 miles from Tacoma, WA, the nearest city with a population of 100,000 or more. The nearest metropolitan statistical area (MSA) is

MSA	Population
Bremerton, WA PMSA	231,969

The following entities comprise the military housing area (MHA):

County/City	Population
Jefferson	25953
Kitsap	231969
Mason	49405
Total	307,327

Child Care

This attribute captures the number of nationally accredited child-care centers within the local community: 5

Cost of Living

Cost of Living provides a relative measure of cost of living in the local community. General Schedule (GS) Locality pay provides a relative scale to compare local salaries with government salaries and Basic Allowance for Housing (BAH) is an indicator of the local rental market. In-state tuition is an indicator of the support provided by the state for active duty family members to participate in higher-level education opportunities. For median household income and house value, the basis of the data (either MSA or number of counties in the MHA or the county of the installation) is indicated.

Median Household Income	(US Avg $41,994)	$46,840	Basis: MSA
Median House Value	(US Avg $119,600)	$152,100	
GS Locality Pay	("Rest of US" 10.9%)	15.1%	
O-3 with Dependents BAH Rate		$1,176	
In-state Tuition for Family Member		Yes	
In-state Tuition Continues if Member PCSs Out of State		No	

Education

This attribute defines the population in local school districts and identifies capacity. The pupil/teacher ratio, graduation rate, and composite SAT I/ACT scores provide a relative quality indicator of education. This attribute also attempts to give communities credit for the potential intellectual capital they provide.

NOTE: "MFR"--means a Memorandum For Record is on file at the installation/activity/agency to document problems in obtaining the required information. Reasons for not being able to obtain information may be that the

school district refused to provide the information or the school district does not use or track the information. For each entry, the number of school districts for which data are available of the total number of school districts reported, and the number of MFRs is indicated.

		Basis
School District(s) Capacity	107,849	10 of 11 districts
Students Enrolled	90,915	10 of 11 districts
Average Pupil/Teacher Ratio	20.4:1	10 of 11 districts
High School Students Enrolled	26,011	8 of 13 districts
Average High School Graduation Rate (US Avg 67.3%)	70.3%	8 of 13 districts
Average Composite SAT I Score (US Avg 1026)	1070	7 of 13 districts
Average ACT Score (US Avg 20.8)	22	2 of 13 districts
Available Graduate/PhD Programs	2	
Available Colleges and/or Universities	4	
Available Vocational and/or Technical Schools	1	

Employment

Unemployment and job growth rates provide an indicator of job availability in the local community. National rates from the Bureau of Labor Statistics are also provided. For each entry, the basis of the data (either MSA or number of counties in the MHA or the county of the installation) is indicated.

The unemployment rates for the last five years:

	1999	2000	2001	2002	2003
Local Data	5.0%	5.6%	6.0%	6.2%	6.4%
National	4.2%	4.0%	4.7%	5.8%	6.0%
Basis:	MSA	MSA	MSA	MSA	MSA

The annual job growth rate for the last five-years:

	1999	2000	2001	2002	2003
Local Data	4.4%	-2.2%	- .9%	7.0%	1.7%
National	1.5%	2.4%	.03%	-.31%	.86%
Basis:	MSA	MSA	MSA	MSA	MSA

Housing

This attribute provides an indication of availability of housing, both sales and rental, in the local community. Note: According to the 2000 Census, Vacant Sale and Vacant Rental Units do not equal total Vacant Housing Units. Vacant housing units may also include units that are vacant but not on the market for sale or rent. For each entry, the basis of the data (either MSA or number of counties in the MHA or the county of the installation) is indicated.

Total Vacant Housing Units	6,228	Basis: MSA
Vacant Sale Units	1,273	

Vacant Rental Units	2,063	

Medical Providers

This attribute provides an indicator of availability of medical care for military and DoD civilians in the local community. The table reflects the raw number of physicians/beds and ratio of physicians/beds to population. The basis of the data (either MSA or number of counties in the MHA or the county of the installation) is indicated.

	# Physicians	# Beds	Population	
Local Community	375	239	231,969	Basis: MSA
Ratio	1:619	1:971		
National Ratio (2003)	1:421.2	1:373.7		

Safety/Crime

The local community's Uniform Crime Reports (UCR) Index for 2002 per 100,000 people and the national UCR based on information from the Federal Bureau of Investigation (FBI) for 2002 is provided. The basis of the data (either MSA or state) is indicated.

Local UCR	3,829.6	Basis: MSA
National UCR	4,118.8	

Transportation

Distance to an airport shows convenience and availability of airline transportation. Public transportation shows potential for members and DoD civilians to use it to commute to/from work under normal circumstances and for leisure.

Distance from SUBASE_BANGOR_WA to nearest commercial airport: 64.0 miles
Is SUBASE_BANGOR_WA served by regularly scheduled public transportation? Yes

Utilities

This attribute identifies a local community's water and sewer systems' ability to receive 1,000 additional people.

Does the local community's water system have the ability to meet an expanded need of an additional 1,000 people moving in the local community? Yes

Does the local community's sewer system have the ability to meet an expanded need of an additional 1,000 people moving in the local community? Yes

SUBASE_KINGS_BAY_GA, GA

Demographics

The following tables provide a short description of the area near the installation/activity. SUBASE_KINGS_BAY_GA is 39 miles from Jacksonville, FL, the nearest city with a population of 100,000 or more. The nearest metropolitan statistical area (MSA) is

MSA	Population
Jacksonville, Fl MSA	1,100,491

The following entities comprise the military housing area (MHA):

County/City	Population
Camden	43664
Charlton	10282
Glynn	67568
Nassau	57663
Total	179,177

Child Care

This attribute captures the number of nationally accredited child-care centers within the local community: 5

Cost of Living

Cost of Living provides a relative measure of cost of living in the local community. General Schedule (GS) Locality pay provides a relative scale to compare local salaries with government salaries and Basic Allowance for Housing (BAH) is an indicator of the local rental market. In-state tuition is an indicator of the support provided by the state for active duty family members to participate in higher-level education opportunities. For median household income and house value, the basis of the data (either MSA or number of counties in the MHA or the county of the installation) is indicated.

Median Household Income	(US Avg $41,994)	$41,033	Basis: 4 of 4 counties
Median House Value	(US Avg $119,600)	$108,602	
GS Locality Pay	("Rest of US" 10.9%)	10.9%	
O-3 with Dependents BAH Rate		$ 874	
In-state Tuition for Family Member		Yes	
In-state Tuition Continues if Member PCSs Out of State		Yes	

Education

This attribute defines the population in local school districts and identifies capacity. The pupil/teacher ratio, graduation rate, and composite SAT I/ACT scores provide a relative quality indicator of education. This attribute also attempts to give communities credit for the potential intellectual capital they provide.

NOTE: "MFR"--means a Memorandum For Record is on file at the installation/activity/agency to document problems in obtaining the required information. Reasons for not being able to obtain information may be that the school district refused to provide the information or the school district does not use or track the information. For each entry, the number of school districts for which data are available of the total number of school districts reported, and the number of MFRs is indicated.

		Basis
School District(s) Capacity		0 of 1 district, 1 MFR
Students Enrolled	9,703	1 of 1 district
Average Pupil/Teacher Ratio	17.0:1	1 of 1 district
High School Students Enrolled	2,578	1 of 1 district
Average High School Graduation Rate (US Avg 67.3%)	90.0%	1 of 1 district
Average Composite SAT I Score (US Avg 1026)	965	1 of 1 district
Average ACT Score (US Avg 20.8)	18	1 of 1 district
Available Graduate/PhD Programs	0	
Available Colleges and/or Universities	1	
Available Vocational and/or Technical Schools	0	

Employment

Unemployment and job growth rates provide an indicator of job availability in the local community. National rates from the Bureau of Labor Statistics are also provided. For each entry, the basis of the data (either MSA or number of counties in the MHA or the county of the installation) is indicated.

The unemployment rates for the last five years:

	1999	2000	2001	2002	2003
Local Data	3.5%	3.5%	3.6%	4.2%	4.6%
National	4.2%	4.0%	4.7%	5.8%	6.0%
Basis:	4 of 4 counties	4 of 4 counties	4 of 4 counties	4 of 4 counties	4 of 4 counties

The annual job growth rate for the last five-years:

	1999	2000	2001	2002	2003
Local Data	2.2%	.6%	-1.4%	.3%	1.2%
National	1.5%	2.4%	.03%	-.31%	.86%
Basis:	4 of 4 counties	4 of 4 counties	4 of 4 counties	4 of 4 counties	4 of 4 counties

Housing

This attribute provides an indication of availability of housing, both sales and rental, in the local community. Note: According to the 2000 Census, Vacant Sale and Vacant Rental Units do not equal total Vacant Housing Units. Vacant housing units may also include units that are vacant but not on the market for sale or rent. For each entry, the basis of the data (either MSA or number of counties in the MHA or the county of the installation) is indicated.

Total Vacant Housing Units	12,135	Basis: 4 of 4 counties
Vacant Sale Units	1,221	
Vacant Rental Units	3,771	

Medical Providers

This attribute provides an indicator of availability of medical care for military and DoD civilians in the local community. The table reflects the raw number of physicians/beds and ratio of physicians/beds to population. The basis of the data (either MSA or number of counties in the MHA or the county of the installation) is indicated.

	# Physicians	# Beds	Population	
Local Community	285	360	179,177	Basis: 4 of 4 counties
Ratio	1:629	1:498		
National Ratio (2003)	1:421.2	1:373.7		

Safety/Crime

The local community's Uniform Crime Reports (UCR) Index for 2002 per 100,000 people and the national UCR based on information from the Federal Bureau of Investigation (FBI) for 2002 is provided. The basis of the data (either MSA or state) is indicated.

Local UCR	4,507.2	Basis: state
National UCR	4,118.8	

Transportation

Distance to an airport shows convenience and availability of airline transportation. Public transportation shows potential for members and DoD civilians to use it to commute to/from work under normal circumstances and for leisure.

Distance from SUBASE_KINGS_BAY_GA to nearest commercial airport: 30.0 miles
Is SUBASE_KINGS_BAY_GA served by regularly scheduled public transportation? No

Utilities

This attribute identifies a local community's water and sewer systems' ability to receive 1,000 additional people.

Does the local community's water system have the ability to meet an expanded need of an additional 1,000 people moving in the local community? Yes

Does the local community's sewer system have the ability to meet an expanded need of an additional 1,000 people moving in the local community? Yes

SUBASE_NEW_LONDON_CT, CT

Demographics

The following tables provide a short description of the area near the installation/activity. SUBASE_NEW_LONDON_CT is 50.7 miles from Hartford, CT, the nearest city with a population of 100,000 or more. The nearest metropolitan statistical area (MSA) is

MSA	Population
New London-Norwich, CT NECMA	259,088

The following entities comprise the military housing area (MHA):

County/City	Population
New London	259088
Windham	109091
Total	368,179

Child Care

This attribute captures the number of nationally accredited child-care centers within the local community: 31

Cost of Living

Cost of Living provides a relative measure of cost of living in the local community. General Schedule (GS) Locality pay provides a relative scale to compare local salaries with government salaries and Basic Allowance for Housing (BAH) is an indicator of the local rental market. In-state tuition is an indicator of the support provided by the state for active duty family members to participate in higher-level education opportunities. For median household income and house value, the basis of the data (either MSA or number of counties in the MHA or the county of the installation) is indicated.

Median Household Income	(US Avg $41,994)	$50,646	Basis: MSA
Median House Value	(US Avg $119,600)	$142,200	
GS Locality Pay	("Rest of US" 10.9%)	17.9%	
O-3 with Dependents BAH Rate		$1,624	
In-state Tuition for Family Member		Yes	
In-state Tuition Continues if Member PCSs Out of State		Yes	

Education

This attribute defines the population in local school districts and identifies capacity. The pupil/teacher ratio, graduation rate, and composite SAT I/ACT scores provide a relative quality indicator of education. This attribute also attempts to give communities credit for the potential intellectual capital they provide.

NOTE: "MFR"--means a Memorandum For Record is on file at the installation/activity/agency to document problems in obtaining the required information. Reasons for not being able to obtain information may be that the school district refused to provide the information or the school district does not use or track the information. For

each entry, the number of school districts for which data are available of the total number of school districts reported, and the number of MFRs is indicated.

		Basis
School District(s) Capacity	40,881	17 of 18 districts, 1 MFR
Students Enrolled	37,545	18 of 18 districts
Average Pupil/Teacher Ratio	13.3:1	18 of 18 districts
High School Students Enrolled	12,052	12 of 12 districts
Average High School Graduation Rate (US Avg 67.3%)	90.1%	12 of 12 districts
Average Composite SAT I Score (US Avg 1026)	1002	12 of 12 districts
Average ACT Score (US Avg 20.8)		0 of 12 districts, 12 MFRs
Available Graduate/PhD Programs	7	
Available Colleges and/or Universities	8	
Available Vocational and/or Technical Schools	1	

Employment

Unemployment and job growth rates provide an indicator of job availability in the local community. National rates from the Bureau of Labor Statistics are also provided. For each entry, the basis of the data (either MSA or number of counties in the MHA or the county of the installation) is indicated.

The unemployment rates for the last five years:

	1999	2000	2001	2002	2003
Local Data	3.3%	2.3%	2.8%	3.7%	4.8%
National	4.2%	4.0%	4.7%	5.8%	6.0%
Basis:	MSA	MSA	MSA	MSA	MSA

The annual job growth rate for the last five-years:

	1999	2000	2001	2002	2003
Local Data	1.8%	2.5%	- .2%	2.7%	1.5%
National	1.5%	2.4%	.03%	-.31%	.86%
Basis:	MSA	MSA	MSA	MSA	MSA

Housing

This attribute provides an indication of availability of housing, both sales and rental, in the local community. Note: According to the 2000 Census, Vacant Sale and Vacant Rental Units do not equal total Vacant Housing Units. Vacant housing units may also include units that are vacant but not on the market for sale or rent. For each entry, the basis of the data (either MSA or number of counties in the MHA or the county of the installation) is indicated.

Total Vacant Housing Units	10,839	Basis:

Vacant Sale Units	1,085	MSA
Vacant Rental Units	2,328	

Medical Providers

This attribute provides an indicator of availability of medical care for military and DoD civilians in the local community. The table reflects the raw number of physicians/beds and ratio of physicians/beds to population. The basis of the data (either MSA or number of counties in the MHA or the county of the installation) is indicated.

	# Physicians	# Beds	Population	
Local Community	543	433	259,088	Basis: MSA
Ratio	1:477	1:598		
National Ratio (2003)	1:421.2	1:373.7		

Safety/Crime

The local community's Uniform Crime Reports (UCR) Index for 2002 per 100,000 people and the national UCR based on information from the Federal Bureau of Investigation (FBI) for 2002 is provided. The basis of the data (either MSA or state) is indicated.

Local UCR	2,997.2	Basis: state
National UCR	4,118.8	

Transportation

Distance to an airport shows convenience and availability of airline transportation. Public transportation shows potential for members and DoD civilians to use it to commute to/from work under normal circumstances and for leisure.

Distance from SUBASE_NEW_LONDON_CT to nearest commercial airport: 4.7 miles
Is SUBASE_NEW_LONDON_CT served by regularly scheduled public transportation? Yes

Utilities

This attribute identifies a local community's water and sewer systems' ability to receive 1,000 additional people.

Does the local community's water system have the ability to meet an expanded need of an additional 1,000 people moving in the local community? Yes

Does the local community's sewer system have the ability to meet an expanded need of an additional 1,000 people moving in the local community? Yes

SUBASE_SAN_DIEGO_CA, CA

Demographics

The following tables provide a short description of the area near the installation/activity. SUBASE_SAN_DIEGO_CA is within San Diego, CA, the nearest city with a population of 100,000 or more. The nearest metropolitan statistical area (MSA) is

MSA	Population
San Diego, CA MSA	2,813,833

The following entities comprise the military housing area (MHA):

County/City	Population
San Diego	2813833
Total	2,813,833

Child Care

This attribute captures the number of nationally accredited child-care centers within the local community: 68

Cost of Living

Cost of Living provides a relative measure of cost of living in the local community. General Schedule (GS) Locality pay provides a relative scale to compare local salaries with government salaries and Basic Allowance for Housing (BAH) is an indicator of the local rental market. In-state tuition is an indicator of the support provided by the state for active duty family members to participate in higher-level education opportunities. For median household income and house value, the basis of the data (either MSA or number of counties in the MHA or the county of the installation) is indicated.

Median Household Income	(US Avg $41,994)	$47,067	Basis: MSA
Median House Value	(US Avg $119,600)	$227,200	
GS Locality Pay	("Rest of US" 10.9%)	16.2%	
O-3 with Dependents BAH Rate		$1,882	
In-state Tuition for Family Member		Yes	
In-state Tuition Continues if Member PCSs Out of State		No	

Education

This attribute defines the population in local school districts and identifies capacity. The pupil/teacher ratio, graduation rate, and composite SAT I/ACT scores provide a relative quality indicator of education. This attribute also attempts to give communities credit for the potential intellectual capital they provide.

NOTE: "MFR"--means a Memorandum For Record is on file at the installation/activity/agency to document problems in obtaining the required information. Reasons for not being able to obtain information may be that the school district refused to provide the information or the school district does not use or track the information. For

each entry, the number of school districts for which data are available of the total number of school districts reported, and the number of MFRs is indicated.

		Basis
School District(s) Capacity	334,567	18 of 18 districts
Students Enrolled	301,504	18 of 18 districts
Average Pupil/Teacher Ratio	19.9:1	18 of 18 districts
High School Students Enrolled	88,975	4 of 4 districts
Average High School Graduation Rate (US Avg 67.3%)	87.6%	4 of 4 districts
Average Composite SAT I Score (US Avg 1026)	989	4 of 4 districts
Average ACT Score (US Avg 20.8)	21	4 of 4 districts
Available Graduate/PhD Programs	24	
Available Colleges and/or Universities	34	
Available Vocational and/or Technical Schools	6	

Employment

Unemployment and job growth rates provide an indicator of job availability in the local community. National rates from the Bureau of Labor Statistics are also provided. For each entry, the basis of the data (either MSA or number of counties in the MHA or the county of the installation) is indicated.

The unemployment rates for the last five years:

	1999	2000	2001	2002	2003
Local Data	3.1%	3.0%	3.2%	4.3%	4.3%
National	4.2%	4.0%	4.7%	5.8%	6.0%
Basis:	MSA	MSA	MSA	MSA	MSA

The annual job growth rate for the last five-years:

	1999	2000	2001	2002	2003
Local Data	3.4%	3.3%	1.7%	1.7%	1.7%
National	1.5%	2.4%	.03%	-.31%	.86%
Basis:	MSA	MSA	MSA	MSA	MSA

Housing

This attribute provides an indication of availability of housing, both sales and rental, in the local community. Note: According to the 2000 Census, Vacant Sale and Vacant Rental Units do not equal total Vacant Housing Units. Vacant housing units may also include units that are vacant but not on the market for sale or rent. For each entry, the basis of the data (either MSA or number of counties in the MHA or the county of the installation) is indicated.

Total Vacant Housing Units	45,472	Basis: MSA
Vacant Sale Units	7,196	
Vacant Rental Units	14,853	

Medical Providers

This attribute provides an indicator of availability of medical care for military and DoD civilians in the local community. The table reflects the raw number of physicians/beds and ratio of physicians/beds to population. The basis of the data (either MSA or number of counties in the MHA or the county of the installation) is indicated.

	# Physicians	# Beds	Population	
Local Community	7,062	5,826	2,813,833	Basis: MSA
Ratio	1:398	1:483		
National Ratio (2003)	1:421.2	1:373.7		

Safety/Crime

The local community's Uniform Crime Reports (UCR) Index for 2002 per 100,000 people and the national UCR based on information from the Federal Bureau of Investigation (FBI) for 2002 is provided. The basis of the data (either MSA or state) is indicated.

Local UCR	3,611.8	Basis: MSA
National UCR	4,118.8	

Transportation

Distance to an airport shows convenience and availability of airline transportation. Public transportation shows potential for members and DoD civilians to use it to commute to/from work under normal circumstances and for leisure.

Distance from SUBASE_SAN_DIEGO_CA to nearest commercial airport: 2.5 miles
Is SUBASE_SAN_DIEGO_CA served by regularly scheduled public transportation? Yes

Utilities

This attribute identifies a local community's water and sewer systems' ability to receive 1,000 additional people.

Does the local community's water system have the ability to meet an expanded need of an additional 1,000 people moving in the local community? Yes

Does the local community's sewer system have the ability to meet an expanded need of an additional 1,000 people moving in the local community? Yes

SUPSHIP_BATH_ME, ME

Demographics

The following tables provide a short description of the area near the installation/activity. SUPSHIP_BATH_ME is 129 miles from Manchester, NH, the nearest city with a population of 100,000 or more. The nearest metropolitan statistical area (MSA) is

MSA	Population
Portland, ME MSA	243,544

The following entities comprise the military housing area (MHA):

County/City	Population
Androscoggin	103793
Cumberland	265612
Kennebec	117114
Oxford	54755
Sagadahoc	35214
Total	576,488

Child Care

This attribute captures the number of nationally accredited child-care centers within the local community: 19

Cost of Living

Cost of Living provides a relative measure of cost of living in the local community. General Schedule (GS) Locality pay provides a relative scale to compare local salaries with government salaries and Basic Allowance for Housing (BAH) is an indicator of the local rental market. In-state tuition is an indicator of the support provided by the state for active duty family members to participate in higher-level education opportunities. For median household income and house value, the basis of the data (either MSA or number of counties in the MHA or the county of the installation) is indicated.

Median Household Income	(US Avg $41,994)	$39,889	Basis: 5 of 5 counties
Median House Value	(US Avg $119,600)	$108,946	
GS Locality Pay	("Rest of US" 10.9%)	10.9%	
O-3 with Dependents BAH Rate		$1,308	
In-state Tuition for Family Member		Yes	
In-state Tuition Continues if Member PCSs Out of State		No	

Education

This attribute defines the population in local school districts and identifies capacity. The pupil/teacher ratio, graduation rate, and composite SAT I/ACT scores provide a relative quality indicator of education. This attribute also attempts to give communities credit for the potential intellectual capital they provide.

NOTE: "MFR"--means a Memorandum For Record is on file at the installation/activity/agency to document problems in obtaining the required information. Reasons for not being able to obtain information may be that the school district refused to provide the information or the school district does not use or track the information. For each entry, the number of school districts for which data are available of the total number of school districts reported, and the number of MFRs is indicated.

		Basis
School District(s) Capacity	9,303	7 of 7 districts
Students Enrolled	9,180	7 of 7 districts
Average Pupil/Teacher Ratio	15.1:1	7 of 7 districts
High School Students Enrolled	3,012	3 of 3 districts
Average High School Graduation Rate (US Avg 67.3%)	97.1%	3 of 3 districts
Average Composite SAT I Score (US Avg 1026)	1009	3 of 3 districts
Average ACT Score (US Avg 20.8)	22	1 of 3 districts, 2 MFRs
Available Graduate/PhD Programs	3	
Available Colleges and/or Universities	4	
Available Vocational and/or Technical Schools	2	

Employment

Unemployment and job growth rates provide an indicator of job availability in the local community. National rates from the Bureau of Labor Statistics are also provided. For each entry, the basis of the data (either MSA or number of counties in the MHA or the county of the installation) is indicated.

The unemployment rates for the last five years:

	1999	2000	2001	2002	2003
Local Data	3.5%	3.0%	3.4%	3.8%	4.2%
National	4.2%	4.0%	4.7%	5.8%	6.0%
Basis:	5 of 5 counties	5 of 5 counties	5 of 5 counties	5 of 5 counties	5 of 5 counties

The annual job growth rate for the last five-years:

	1999	2000	2001	2002	2003
Local Data	2.6%	2.7%	-1.0%	- .6%	1.3%
National	1.5%	2.4%	.03%	-.31%	.86%
Basis:	5 of 5 counties	5 of 5 counties	5 of 5 counties	5 of 5 counties	5 of 5 counties

Housing

This attribute provides an indication of availability of housing, both sales and rental, in the local community. Note: According to the 2000 Census, Vacant Sale and Vacant Rental Units do not equal total Vacant Housing Units. Vacant housing units may also include units that are vacant but not on the market for sale or rent. For each entry, the basis of the data (either MSA or number of counties in the MHA or the county of the installation) is indicated.

Total Vacant Housing Units	39,577	Basis: 5 of 5 counties
Vacant Sale Units	2,096	
Vacant Rental Units	5,049	

Medical Providers

This attribute provides an indicator of availability of medical care for military and DoD civilians in the local community. The table reflects the raw number of physicians/beds and ratio of physicians/beds to population. The basis of the data (either MSA or number of counties in the MHA or the county of the installation) is indicated.

	# Physicians	# Beds	Population	
Local Community	1,954	1,712	576,488	Basis: 5 of 5 counties
Ratio	1:295	1:337		
National Ratio (2003)	1:421.2	1:373.7		

Safety/Crime

The local community's Uniform Crime Reports (UCR) Index for 2002 per 100,000 people and the national UCR based on information from the Federal Bureau of Investigation (FBI) for 2002 is provided. The basis of the data (either MSA or state) is indicated.

Local UCR	2,656.0	Basis: state
National UCR	4,118.8	

Transportation

Distance to an airport shows convenience and availability of airline transportation. Public transportation shows potential for members and DoD civilians to use it to commute to/from work under normal circumstances and for leisure.

Distance from SUPSHIP_BATH_ME to nearest commercial airport: 35.1 miles
Is SUPSHIP_BATH_ME served by regularly scheduled public transportation? No

Utilities

This attribute identifies a local community's water and sewer systems' ability to receive 1,000 additional people.

Does the local community's water system have the ability to meet an expanded need of an additional 1,000 people moving in the local community? Yes

Does the local community's sewer system have the ability to meet an expanded need of an additional 1,000 people moving in the local community? Yes

SUPSHIP_GROTON_CT, CT

Demographics

The following tables provide a short description of the area near the installation/activity. SUPSHIP_GROTON_CT is 49.5 miles from Hartford, CT, the nearest city with a population of 100,000 or more. The nearest metropolitan statistical area (MSA) is

MSA	Population
New London-Norwich, CT NECMA	259,088

The following entities comprise the military housing area (MHA):

County/City	Population
New London	259088
Windham	109091
Total	368,179

Child Care

This attribute captures the number of nationally accredited child-care centers within the local community: 31

Cost of Living

Cost of Living provides a relative measure of cost of living in the local community. General Schedule (GS) Locality pay provides a relative scale to compare local salaries with government salaries and Basic Allowance for Housing (BAH) is an indicator of the local rental market. In-state tuition is an indicator of the support provided by the state for active duty family members to participate in higher-level education opportunities. For median household income and house value, the basis of the data (either MSA or number of counties in the MHA or the county of the installation) is indicated.

Median Household Income	(US Avg $41,994)	$49,283	Basis: MSA
Median House Value	(US Avg $119,600)	$141,100	
GS Locality Pay	("Rest of US" 10.9%)	17.9%	
O-3 with Dependents BAH Rate		$1,624	
In-state Tuition for Family Member		Yes	
In-state Tuition Continues if Member PCSs Out of State		Yes	

Education

This attribute defines the population in local school districts and identifies capacity. The pupil/teacher ratio, graduation rate, and composite SAT I/ACT scores provide a relative quality indicator of education. This attribute also attempts to give communities credit for the potential intellectual capital they provide.

NOTE: "MFR"--means a Memorandum For Record is on file at the installation/activity/agency to document problems in obtaining the required information. Reasons for not being able to obtain information may be that the school district refused to provide the information or the school district does not use or track the information. For

each entry, the number of school districts for which data are available of the total number of school districts reported, and the number of MFRs is indicated.

		Basis
School District(s) Capacity	48,073	18 of 18 districts
Students Enrolled	37,498	18 of 18 districts
Average Pupil/Teacher Ratio	13.3:1	18 of 18 districts
High School Students Enrolled	12,654	12 of 12 districts
Average High School Graduation Rate (US Avg 67.3%)	89.7%	12 of 12 districts
Average Composite SAT I Score (US Avg 1026)	1000	12 of 12 districts
Average ACT Score (US Avg 20.8)		0 of 12 districts, 12 MFRs
Available Graduate/PhD Programs	3	
Available Colleges and/or Universities	7	
Available Vocational and/or Technical Schools	1	

Employment

Unemployment and job growth rates provide an indicator of job availability in the local community. National rates from the Bureau of Labor Statistics are also provided. For each entry, the basis of the data (either MSA or number of counties in the MHA or the county of the installation) is indicated.

The unemployment rates for the last five years:

	1999	2000	2001	2002	2003
Local Data	3.3%	2.3%	2.8%	3.7%	4.8%
National	4.2%	4.0%	4.7%	5.8%	6.0%
Basis:	MSA	MSA	MSA	MSA	MSA

The annual job growth rate for the last five-years:

	1999	2000	2001	2002	2003
Local Data	1.8%	2.5%	- .2%	2.7%	1.5%
National	1.5%	2.4%	.03%	-.31%	.86%
Basis:	MSA	MSA	MSA	MSA	MSA

Housing

This attribute provides an indication of availability of housing, both sales and rental, in the local community. Note: According to the 2000 Census, Vacant Sale and Vacant Rental Units do not equal total Vacant Housing Units. Vacant housing units may also include units that are vacant but not on the market for sale or rent. For each entry, the basis of the data (either MSA or number of counties in the MHA or the county of the installation) is indicated.

Total Vacant Housing Units	10,839	Basis: MSA
Vacant Sale Units	1,085	

Vacant Rental Units	2,328	

Medical Providers

This attribute provides an indicator of availability of medical care for military and DoD civilians in the local community. The table reflects the raw number of physicians/beds and ratio of physicians/beds to population. The basis of the data (either MSA or number of counties in the MHA or the county of the installation) is indicated.

	# Physicians	# Beds	Population	
Local Community	543	433	259,088	Basis: MSA
Ratio	1:477	1:598		
National Ratio (2003)	1:421.2	1:373.7		

Safety/Crime

The local community's Uniform Crime Reports (UCR) Index for 2002 per 100,000 people and the national UCR based on information from the Federal Bureau of Investigation (FBI) for 2002 is provided. The basis of the data (either MSA or state) is indicated.

Local UCR	3,426.2	Basis: MSA
National UCR	4,118.8	

Transportation

Distance to an airport shows convenience and availability of airline transportation. Public transportation shows potential for members and DoD civilians to use it to commute to/from work under normal circumstances and for leisure.

Distance from SUPSHIP_GROTON_CT to nearest commercial airport: 2.5 miles
Is SUPSHIP_GROTON_CT served by regularly scheduled public transportation? Yes

Utilities

This attribute identifies a local community's water and sewer systems' ability to receive 1,000 additional people.

Does the local community's water system have the ability to meet an expanded need of an additional 1,000 people moving in the local community? Yes

Does the local community's sewer system have the ability to meet an expanded need of an additional 1,000 people moving in the local community? Yes

SUPSHIP_GULF_COAST, MS

Demographics

The following tables provide a short description of the area near the installation/activity. SUPSHIP_GULF_COAST is 40 miles from Mobile, AL, the nearest city with a population of 100,000 or more. The nearest metropolitan statistical area (MSA) is

MSA	Population
Biloxi-Gulfport-Pascagoula, MS MSA	363,988

The following entities comprise the military housing area (MHA):

County/City	Population
Jackson	131420
Total	131,420

Child Care

This attribute captures the number of nationally accredited child-care centers within the local community: 2

Cost of Living

Cost of Living provides a relative measure of cost of living in the local community. General Schedule (GS) Locality pay provides a relative scale to compare local salaries with government salaries and Basic Allowance for Housing (BAH) is an indicator of the local rental market. In-state tuition is an indicator of the support provided by the state for active duty family members to participate in higher-level education opportunities. For median household income and house value, the basis of the data (either MSA or number of counties in the MHA or the county of the installation) is indicated.

Median Household Income	(US Avg $41,994)	$36,662	Basis: MSA
Median House Value	(US Avg $119,600)	$85,200	
GS Locality Pay	("Rest of US" 10.9%)	10.9%	
O-3 with Dependents BAH Rate		$ 927	
In-state Tuition for Family Member		Yes	
In-state Tuition Continues if Member PCSs Out of State		No	

Education

This attribute defines the population in local school districts and identifies capacity. The pupil/teacher ratio, graduation rate, and composite SAT I/ACT scores provide a relative quality indicator of education. This attribute also attempts to give communities credit for the potential intellectual capital they provide.

NOTE: "MFR"--means a Memorandum For Record is on file at the installation/activity/agency to document problems in obtaining the required information. Reasons for not being able to obtain information may be that the school district refused to provide the information or the school district does not use or track the information. For

each entry, the number of school districts for which data are available of the total number of school districts reported, and the number of MFRs is indicated.

		Basis
School District(s) Capacity	30,866	4 of 4 districts
Students Enrolled	25,136	4 of 4 districts
Average Pupil/Teacher Ratio	15.4:1	4 of 4 districts
High School Students Enrolled	6,991	4 of 4 districts
Average High School Graduation Rate (US Avg 67.3%)	78.9%	4 of 4 districts
Average Composite SAT I Score (US Avg 1026)		0 of 4 districts, 4 MFRs
Average ACT Score (US Avg 20.8)	20	4 of 4 districts
Available Graduate/PhD Programs	1	
Available Colleges and/or Universities	2	
Available Vocational and/or Technical Schools	4	

Employment

Unemployment and job growth rates provide an indicator of job availability in the local community. National rates from the Bureau of Labor Statistics are also provided. For each entry, the basis of the data (either MSA or number of counties in the MHA or the county of the installation) is indicated.

The unemployment rates for the last five years:

	1999	2000	2001	2002	2003
Local Data	3.7%	4.6%	4.1%	5.5%	4.8%
National	4.2%	4.0%	4.7%	5.8%	6.0%
Basis:	MSA	MSA	MSA	MSA	MSA

The annual job growth rate for the last five-years:

	1999	2000	2001	2002	2003
Local Data	3.9%	3.1%	-2.8%	-3.7%	2.7%
National	1.5%	2.4%	.03%	-.31%	.86%
Basis:	MSA	MSA	MSA	MSA	MSA

Housing

This attribute provides an indication of availability of housing, both sales and rental, in the local community. Note: According to the 2000 Census, Vacant Sale and Vacant Rental Units do not equal total Vacant Housing Units. Vacant housing units may also include units that are vacant but not on the market for sale or rent. For each entry, the basis of the data (either MSA or number of counties in the MHA or the county of the installation) is indicated.

Total Vacant Housing Units	16,275	Basis: MSA
Vacant Sale Units	1,913	

Vacant Rental Units	5,092	

Medical Providers

This attribute provides an indicator of availability of medical care for military and DoD civilians in the local community. The table reflects the raw number of physicians/beds and ratio of physicians/beds to population. The basis of the data (either MSA or number of counties in the MHA or the county of the installation) is indicated.

	# Physicians	# Beds	Population	
Local Community	765	1,380	363,988	Basis: MSA
Ratio	1:476	1:264		
National Ratio (2003)	1:421.2	1:373.7		

Safety/Crime

The local community's Uniform Crime Reports (UCR) Index for 2002 per 100,000 people and the national UCR based on information from the Federal Bureau of Investigation (FBI) for 2002 is provided. The basis of the data (either MSA or state) is indicated.

Local UCR	5,682.5	Basis: MSA
National UCR	4,118.8	

Transportation

Distance to an airport shows convenience and availability of airline transportation. Public transportation shows potential for members and DoD civilians to use it to commute to/from work under normal circumstances and for leisure.

Distance from SUPSHIP_GULF_COAST to nearest commercial airport: 32.0 miles
Is SUPSHIP_GULF_COAST served by regularly scheduled public transportation? No

Utilities

This attribute identifies a local community's water and sewer systems' ability to receive 1,000 additional people.

Does the local community's water system have the ability to meet an expanded need of an additional 1,000 people moving in the local community? Yes

Does the local community's sewer system have the ability to meet an expanded need of an additional 1,000 people moving in the local community? Yes

SUPSHIP_NEWPORT_NEWS_VA, VA

Demographics

The following tables provide a short description of the area near the installation/activity. SUPSHIP_NEWPORT_NEWS_VA is within Newport News, VA, the nearest city with a population of 100,000 or more. The nearest metropolitan statistical area (MSA) is

MSA	Population
Norfolk-Virginia Beach-Newport News, VA-NC MSA	1,569,541

The following entities comprise the military housing area (MHA):

County/City	Population
Gloucester	34780
Hampton City	146437
James City	48102
Mathews	9207
Newport News City	180150
Poquoson City	11566
Williamsburg City	11998
York	56297
Total	498,537

Child Care

This attribute captures the number of nationally accredited child-care centers within the local community: 8

Cost of Living

Cost of Living provides a relative measure of cost of living in the local community. General Schedule (GS) Locality pay provides a relative scale to compare local salaries with government salaries and Basic Allowance for Housing (BAH) is an indicator of the local rental market. In-state tuition is an indicator of the support provided by the state for active duty family members to participate in higher-level education opportunities. For median household income and house value, the basis of the data (either MSA or number of counties in the MHA or the county of the installation) is indicated.

Median Household Income	(US Avg $41,994)	$42,448	Basis: MSA
Median House Value	(US Avg $119,600)	$110,100	
GS Locality Pay	("Rest of US" 10.9%)	10.9%	
O-3 with Dependents BAH Rate		$1,074	
In-state Tuition for Family Member		No	
In-state Tuition Continues if Member PCSs Out of State		No	

Education

This attribute defines the population in local school districts and identifies capacity. The pupil/teacher ratio, graduation rate, and composite SAT I/ACT scores provide a relative quality indicator of education. This attribute also attempts to give communities credit for the potential intellectual capital they provide.

NOTE: "MFR"--means a Memorandum For Record is on file at the installation/activity/agency to document problems in obtaining the required information. Reasons for not being able to obtain information may be that the school district refused to provide the information or the school district does not use or track the information. For each entry, the number of school districts for which data are available of the total number of school districts reported, and the number of MFRs is indicated.

		Basis
School District(s) Capacity	140,414	7 of 7 districts
Students Enrolled	128,643	7 of 7 districts
Average Pupil/Teacher Ratio	11.7:1	7 of 7 districts
High School Students Enrolled	35,746	7 of 7 districts
Average High School Graduation Rate (US Avg 67.3%)	79.9%	7 of 7 districts
Average Composite SAT I Score (US Avg 1026)	935	7 of 7 districts
Average ACT Score (US Avg 20.8)	19	5 of 7 districts
Available Graduate/PhD Programs	12	
Available Colleges and/or Universities	17	
Available Vocational and/or Technical Schools	15	

Employment

Unemployment and job growth rates provide an indicator of job availability in the local community. National rates from the Bureau of Labor Statistics are also provided. For each entry, the basis of the data (either MSA or number of counties in the MHA or the county of the installation) is indicated.

The unemployment rates for the last five years:

	1999	2000	2001	2002	2003
Local Data	3.4%	2.6%	3.5%	4.2%	4.4%
National	4.2%	4.0%	4.7%	5.8%	6.0%
Basis:	MSA	MSA	MSA	MSA	MSA

The annual job growth rate for the last five-years:

	1999	2000	2001	2002	2003
Local Data	.1%	1.4%	.9%	1.8%	1.9%
National	1.5%	2.4%	.03%	-.31%	.86%
Basis:	MSA	MSA	MSA	MSA	MSA

Housing

This attribute provides an indication of availability of housing, both sales and rental, in the local community. Note: According to the 2000 Census, Vacant Sale and Vacant Rental Units do not equal total Vacant Housing Units. Vacant housing units may also include units that are vacant but not on the market for sale or rent. For each entry, the basis of the data (either MSA or number of counties in the MHA or the county of the installation) is indicated.

Total Vacant Housing Units	41,676	Basis: MSA
Vacant Sale Units	7,856	
Vacant Rental Units	13,560	

Medical Providers

This attribute provides an indicator of availability of medical care for military and DoD civilians in the local community. The table reflects the raw number of physicians/beds and ratio of physicians/beds to population. The basis of the data (either MSA or number of counties in the MHA or the county of the installation) is indicated.

	# Physicians	# Beds	Population	
Local Community	3,599	2,936	1,569,541	Basis: MSA
Ratio	1:436	1:535		
National Ratio (2003)	1:421.2	1:373.7		

Safety/Crime

The local community's Uniform Crime Reports (UCR) Index for 2002 per 100,000 people and the national UCR based on information from the Federal Bureau of Investigation (FBI) for 2002 is provided. The basis of the data (either MSA or state) is indicated.

Local UCR	4,478.8	Basis: MSA
National UCR	4,118.8	

Transportation

Distance to an airport shows convenience and availability of airline transportation. Public transportation shows potential for members and DoD civilians to use it to commute to/from work under normal circumstances and for leisure.

Distance from SUPSHIP_NEWPORT_NEWS_VA to nearest commercial airport: 11.0 miles
Is SUPSHIP_NEWPORT_NEWS_VA served by regularly scheduled public transportation? Yes

Utilities

This attribute identifies a local community's water and sewer systems' ability to receive 1,000 additional people.

Does the local community's water system have the ability to meet an expanded need of an additional 1,000 people moving in the local community? Yes

Does the local community's sewer system have the ability to meet an expanded need of an additional 1,000 people moving in the local community? Yes

SURFCOMBATSYSCEN_WALLOPS_ISLAND_VA, VA

Demographics

The following tables provide a short description of the area near the installation/activity. SURFCOMBATSYSCEN_WALLOPS_ISLAND_VA is 95.6 miles from Virginia Beach, VA, the nearest city with a population of 100,000 or more. The nearest metropolitan statistical area (MSA) is

MSA	Population
Washington, DC-MD-VA-WV PMSA	7,608,070

The following entities comprise the military housing area (MHA):

County/City	Population
Accomack	38305
Northampton	13093
Somerset	24747
Worcester	46543
Total	122,688

Child Care

This attribute captures the number of nationally accredited child-care centers within the local community: 1

Cost of Living

Cost of Living provides a relative measure of cost of living in the local community. General Schedule (GS) Locality pay provides a relative scale to compare local salaries with government salaries and Basic Allowance for Housing (BAH) is an indicator of the local rental market. In-state tuition is an indicator of the support provided by the state for active duty family members to participate in higher-level education opportunities. For median household income and house value, the basis of the data (either MSA or number of counties in the MHA or the county of the installation) is indicated.

Median Household Income	(US Avg $41,994)	$33,915	Basis: 4 of 4 counties
Median House Value	(US Avg $119,600)	$95,608	
GS Locality Pay	("Rest of US" 10.9%)	10.9%	
O-3 with Dependents BAH Rate		$1,176	
In-state Tuition for Family Member		No	
In-state Tuition Continues if Member PCSs Out of State		No	

Education

This attribute defines the population in local school districts and identifies capacity. The pupil/teacher ratio, graduation rate, and composite SAT I/ACT scores provide a relative quality indicator of education. This attribute also attempts to give communities credit for the potential intellectual capital they provide.

NOTE: "MFR"--means a Memorandum For Record is on file at the installation/activity/agency to document problems in obtaining the required information. Reasons for not being able to obtain information may be that the school district refused to provide the information or the school district does not use or track the information. For each entry, the number of school districts for which data are available of the total number of school districts reported, and the number of MFRs is indicated.

		Basis
School District(s) Capacity	18,564	3 of 3 districts
Students Enrolled	15,239	3 of 3 districts
Average Pupil/Teacher Ratio	13.2:1	3 of 3 districts
High School Students Enrolled	4,582	3 of 3 districts
Average High School Graduation Rate (US Avg 67.3%)	86.9%	3 of 3 districts
Average Composite SAT I Score (US Avg 1026)	951	3 of 3 districts
Average ACT Score (US Avg 20.8)		0 of 3 districts, 3 MFRs
Available Graduate/PhD Programs	0	
Available Colleges and/or Universities	0	
Available Vocational and/or Technical Schools	0	

Employment

Unemployment and job growth rates provide an indicator of job availability in the local community. National rates from the Bureau of Labor Statistics are also provided. For each entry, the basis of the data (either MSA or number of counties in the MHA or the county of the installation) is indicated.

The unemployment rates for the last five years:

	1999	2000	2001	2002	2003
Local Data	7.4%	7.1%	7.0%	6.6%	6.7%
National	4.2%	4.0%	4.7%	5.8%	6.0%
Basis:	4 of 4 counties	4 of 4 counties	4 of 4 counties	4 of 4 counties	4 of 4 counties

The annual job growth rate for the last five-years:

	1999	2000	2001	2002	2003
Local Data	- .1%	- .2%	3.5%	2.7%	.8%
National	1.5%	2.4%	.03%	-.31%	.86%
Basis:	4 of 4 counties	4 of 4 counties	4 of 4 counties	4 of 4 counties	4 of 4 counties

Housing

This attribute provides an indication of availability of housing, both sales and rental, in the local community. Note: According to the 2000 Census, Vacant Sale and Vacant Rental Units do not equal total Vacant Housing Units. Vacant housing units may also include units that are vacant but not on the market for sale or rent. For each entry, the basis of the data (either MSA or number of counties in the MHA or the county of the installation) is indicated.

Total Vacant Housing Units	34,874	Basis: 4 of 4 counties
Vacant Sale Units	794	
Vacant Rental Units	5,228	

Medical Providers

This attribute provides an indicator of availability of medical care for military and DoD civilians in the local community. The table reflects the raw number of physicians/beds and ratio of physicians/beds to population. The basis of the data (either MSA or number of counties in the MHA or the county of the installation) is indicated.

	# Physicians	# Beds	Population	
Local Community	132	356	122,688	Basis: 4 of 4 counties
Ratio	1:929	1:345		
National Ratio (2003)	1:421.2	1:373.7		

Safety/Crime

The local community's Uniform Crime Reports (UCR) Index for 2002 per 100,000 people and the national UCR based on information from the Federal Bureau of Investigation (FBI) for 2002 is provided. The basis of the data (either MSA or state) is indicated.

Local UCR	3,140.3	Basis: state
National UCR	4,118.8	

Transportation

Distance to an airport shows convenience and availability of airline transportation. Public transportation shows potential for members and DoD civilians to use it to commute to/from work under normal circumstances and for leisure.

Distance from SURFCOMBATSYSCEN_WALLOPS_ISLAND_VA to nearest commercial airport: 45.4 miles
Is SURFCOMBATSYSCEN_WALLOPS_ISLAND_VA served by regularly scheduled public transportation?
No

Utilities

This attribute identifies a local community's water and sewer systems' ability to receive 1,000 additional people.

Does the local community's water system have the ability to meet an expanded need of an additional 1,000 people moving in the local community? Yes

Does the local community's sewer system have the ability to meet an expanded need of an additional 1,000 people moving in the local community? Yes

WPNSTA_CHARLESTON_SC, SC

Demographics

The following tables provide a short description of the area near the installation/activity. WPNSTA_CHARLESTON_SC is 100 miles from Columbia, SC, the nearest city with a population of 100,000 or more. The nearest metropolitan statistical area (MSA) is

MSA	Population
Charleston-North Charleston, SC MSA	549,033

The following entities comprise the military housing area (MHA):

County/City	Population
Berkeley	142651
Charleston	309969
Dorchester	96413
Total	549,033

Child Care

This attribute captures the number of nationally accredited child-care centers within the local community: 7

Cost of Living

Cost of Living provides a relative measure of cost of living in the local community. General Schedule (GS) Locality pay provides a relative scale to compare local salaries with government salaries and Basic Allowance for Housing (BAH) is an indicator of the local rental market. In-state tuition is an indicator of the support provided by the state for active duty family members to participate in higher-level education opportunities. For median household income and house value, the basis of the data (either MSA or number of counties in the MHA or the county of the installation) is indicated.

Median Household Income	(US Avg $41,994)	$39,491	Basis: MSA
Median House Value	(US Avg $119,600)	$111,500	
GS Locality Pay	("Rest of US" 10.9%)	10.9%	
O-3 with Dependents BAH Rate		$1,154	
In-state Tuition for Family Member		Yes	
In-state Tuition Continues if Member PCSs Out of State		No	

Education

This attribute defines the population in local school districts and identifies capacity. The pupil/teacher ratio, graduation rate, and composite SAT I/ACT scores provide a relative quality indicator of education. This attribute also attempts to give communities credit for the potential intellectual capital they provide.

NOTE: "MFR"--means a Memorandum For Record is on file at the installation/activity/agency to document problems in obtaining the required information. Reasons for not being able to obtain information may be that the

school district refused to provide the information or the school district does not use or track the information. For each entry, the number of school districts for which data are available of the total number of school districts reported, and the number of MFRs is indicated.

		Basis
School District(s) Capacity	96,414	3 of 3 districts
Students Enrolled	84,683	3 of 3 districts
Average Pupil/Teacher Ratio	21.3:1	3 of 3 districts
High School Students Enrolled	25,733	3 of 3 districts
Average High School Graduation Rate (US Avg 67.3%)	68.8%	3 of 3 districts
Average Composite SAT I Score (US Avg 1026)	992	3 of 3 districts
Average ACT Score (US Avg 20.8)	19	3 of 3 districts
Available Graduate/PhD Programs	6	
Available Colleges and/or Universities	8	
Available Vocational and/or Technical Schools	1	

Employment

Unemployment and job growth rates provide an indicator of job availability in the local community. National rates from the Bureau of Labor Statistics are also provided. For each entry, the basis of the data (either MSA or number of counties in the MHA or the county of the installation) is indicated.

The unemployment rates for the last five years:

	1999	2000	2001	2002	2003
Local Data	3.4%	3.0%	3.7%	3.9%	4.6%
National	4.2%	4.0%	4.7%	5.8%	6.0%
Basis:	MSA	MSA	MSA	MSA	MSA

The annual job growth rate for the last five-years:

	1999	2000	2001	2002	2003
Local Data	.8%	2.3%	-2.5%	3.7%	3.0%
National	1.5%	2.4%	.03%	-.31%	.86%
Basis:	MSA	MSA	MSA	MSA	MSA

Housing

This attribute provides an indication of availability of housing, both sales and rental, in the local community. Note: According to the 2000 Census, Vacant Sale and Vacant Rental Units do not equal total Vacant Housing Units. Vacant housing units may also include units that are vacant but not on the market for sale or rent. For each entry, the basis of the data (either MSA or number of counties in the MHA or the county of the installation) is indicated.

Total Vacant Housing Units	25,028	Basis: MSA
Vacant Sale Units	2,573	

Vacant Rental Units	7,621	

Medical Providers

This attribute provides an indicator of availability of medical care for military and DoD civilians in the local community. The table reflects the raw number of physicians/beds and ratio of physicians/beds to population. The basis of the data (either MSA or number of counties in the MHA or the county of the installation) is indicated.

	# Physicians	# Beds	Population	
Local Community	2,058	1,441	549,033	Basis: MSA
Ratio	1:267	1:381		
National Ratio (2003)	1:421.2	1:373.7		

Safety/Crime

The local community's Uniform Crime Reports (UCR) Index for 2002 per 100,000 people and the national UCR based on information from the Federal Bureau of Investigation (FBI) for 2002 is provided. The basis of the data (either MSA or state) is indicated.

Local UCR	5,803.1	Basis: MSA
National UCR	4,118.8	

Transportation

Distance to an airport shows convenience and availability of airline transportation. Public transportation shows potential for members and DoD civilians to use it to commute to/from work under normal circumstances and for leisure.

Distance from WPNSTA_CHARLESTON_SC to nearest commercial airport: 5.4 miles
Is WPNSTA_CHARLESTON_SC served by regularly scheduled public transportation? No

Utilities

This attribute identifies a local community's water and sewer systems' ability to receive 1,000 additional people.

Does the local community's water system have the ability to meet an expanded need of an additional 1,000 people moving in the local community? Yes

Does the local community's sewer system have the ability to meet an expanded need of an additional 1,000 people moving in the local community? Yes

WPNSTA_EARLE_COLTS_NECK_NJ, NJ

Demographics

The following tables provide a short description of the area near the installation/activity. WPNSTA_EARLE_COLTS_NECK_NJ is 31.5 miles from Elizabeth, NJ, the nearest city with a population of 100,000 or more. The nearest metropolitan statistical area (MSA) is

MSA	Population
Monmouth-Ocean, NJ PMSA	1,126,217

The following entities comprise the military housing area (MHA):

County/City	Population
Monmouth	615301
Ocean	510916
Total	1,126,217

Child Care

This attribute captures the number of nationally accredited child-care centers within the local community: 9

Cost of Living

Cost of Living provides a relative measure of cost of living in the local community. General Schedule (GS) Locality pay provides a relative scale to compare local salaries with government salaries and Basic Allowance for Housing (BAH) is an indicator of the local rental market. In-state tuition is an indicator of the support provided by the state for active duty family members to participate in higher-level education opportunities. For median household income and house value, the basis of the data (either MSA or number of counties in the MHA or the county of the installation) is indicated.

Median Household Income	(US Avg $41,994)	$54,865	Basis: MSA
Median House Value	(US Avg $119,600)	$160,700	
GS Locality Pay	("Rest of US" 10.9%)	19.3%	
O-3 with Dependents BAH Rate		$2,098	
In-state Tuition for Family Member		Yes	
In-state Tuition Continues if Member PCSs Out of State		Yes	

Education

This attribute defines the population in local school districts and identifies capacity. The pupil/teacher ratio, graduation rate, and composite SAT I/ACT scores provide a relative quality indicator of education. This attribute also attempts to give communities credit for the potential intellectual capital they provide.

NOTE: "MFR"--means a Memorandum For Record is on file at the installation/activity/agency to document problems in obtaining the required information. Reasons for not being able to obtain information may be that the school district refused to provide the information or the school district does not use or track the information. For

each entry, the number of school districts for which data are available of the total number of school districts reported, and the number of MFRs is indicated.

		Basis
School District(s) Capacity	250,595	84 of 84 districts
Students Enrolled	250,595	84 of 84 districts
Average Pupil/Teacher Ratio	13.2:1	83 of 84 districts
High School Students Enrolled	59,986	43 of 43 districts
Average High School Graduation Rate (US Avg 67.3%)	93.4%	43 of 43 districts
Average Composite SAT I Score (US Avg 1026)	1024	43 of 43 districts
Average ACT Score (US Avg 20.8)		0 of 43 districts, 44 MFRs
Available Graduate/PhD Programs	4	
Available Colleges and/or Universities	2	
Available Vocational and/or Technical Schools	17	

Employment

Unemployment and job growth rates provide an indicator of job availability in the local community. National rates from the Bureau of Labor Statistics are also provided. For each entry, the basis of the data (either MSA or number of counties in the MHA or the county of the installation) is indicated.

The unemployment rates for the last five years:

	1999	2000	2001	2002	2003
Local Data	4.2%	3.5%	3.8%	5.3%	5.4%
National	4.2%	4.0%	4.7%	5.8%	6.0%
Basis:	MSA	MSA	MSA	MSA	MSA

The annual job growth rate for the last five-years:

	1999	2000	2001	2002	2003
Local Data	2.1%	1.7%	1.4%	1.6%	1.9%
National	1.5%	2.4%	.03%	-.31%	.86%
Basis:	MSA	MSA	MSA	MSA	MSA

Housing

This attribute provides an indication of availability of housing, both sales and rental, in the local community. Note: According to the 2000 Census, Vacant Sale and Vacant Rental Units do not equal total Vacant Housing Units. Vacant housing units may also include units that are vacant but not on the market for sale or rent. For each entry, the basis of the data (either MSA or number of counties in the MHA or the county of the installation) is indicated.

Total Vacant Housing Units	64,957	Basis: MSA
Vacant Sale Units	5,399	

Vacant Rental Units	7,304	

Medical Providers

This attribute provides an indicator of availability of medical care for military and DoD civilians in the local community. The table reflects the raw number of physicians/beds and ratio of physicians/beds to population. The basis of the data (either MSA or number of counties in the MHA or the county of the installation) is indicated.

	# Physicians	# Beds	Population	
Local Community	2,723	2,770	1,126,217	Basis: MSA
Ratio	1:414	1:407		
National Ratio (2003)	1:421.2	1:373.7		

Safety/Crime

The local community's Uniform Crime Reports (UCR) Index for 2002 per 100,000 people and the national UCR based on information from the Federal Bureau of Investigation (FBI) for 2002 is provided. The basis of the data (either MSA or state) is indicated.

Local UCR	2,295.9	Basis: MSA
National UCR	4,118.8	

Transportation

Distance to an airport shows convenience and availability of airline transportation. Public transportation shows potential for members and DoD civilians to use it to commute to/from work under normal circumstances and for leisure.

Distance from WPNSTA_EARLE_COLTS_NECK_NJ to nearest commercial airport: 40.6 miles
Is WPNSTA_EARLE_COLTS_NECK_NJ served by regularly scheduled public transportation? Yes

Utilities

This attribute identifies a local community's water and sewer systems' ability to receive 1,000 additional people.

Does the local community's water system have the ability to meet an expanded need of an additional 1,000 people moving in the local community? Yes

Does the local community's sewer system have the ability to meet an expanded need of an additional 1,000 people moving in the local community? Yes

WPNSTA_YORKTOWN_VA, VA

Demographics

The following tables provide a short description of the area near the installation/activity. WPNSTA_YORKTOWN_VA is within Norfolk, VA, the nearest city with a population of 100,000 or more. The nearest metropolitan statistical area (MSA) is

MSA	Population
Norfolk-Virginia Beach-Newport News, VA-NC MSA	1,569,541

The following entities comprise the military housing area (MHA):

County/City	Population
Gloucester	34780
Hampton City	146437
James City	48102
Mathews	9207
Newport News City	180150
Poquoson City	11566
Williamsburg City	11998
York	56297
Total	498,537

Child Care

This attribute captures the number of nationally accredited child-care centers within the local community: 12

Cost of Living

Cost of Living provides a relative measure of cost of living in the local community. General Schedule (GS) Locality pay provides a relative scale to compare local salaries with government salaries and Basic Allowance for Housing (BAH) is an indicator of the local rental market. In-state tuition is an indicator of the support provided by the state for active duty family members to participate in higher-level education opportunities. For median household income and house value, the basis of the data (either MSA or number of counties in the MHA or the county of the installation) is indicated.

Median Household Income	(US Avg $41,994)	$42,448	Basis: MSA
Median House Value	(US Avg $119,600)	$110,100	
GS Locality Pay	("Rest of US" 10.9%)	10.9%	
O-3 with Dependents BAH Rate		$1,074	
In-state Tuition for Family Member		No	
In-state Tuition Continues if Member PCSs Out of State		No	

Education

This attribute defines the population in local school districts and identifies capacity. The pupil/teacher ratio, graduation rate, and composite SAT I/ACT scores provide a relative quality indicator of education. This attribute also attempts to give communities credit for the potential intellectual capital they provide.

NOTE: "MFR"--means a Memorandum For Record is on file at the installation/activity/agency to document problems in obtaining the required information. Reasons for not being able to obtain information may be that the school district refused to provide the information or the school district does not use or track the information. For each entry, the number of school districts for which data are available of the total number of school districts reported, and the number of MFRs is indicated.

		Basis
School District(s) Capacity	103,147	6 of 6 districts
Students Enrolled	94,120	6 of 6 districts
Average Pupil/Teacher Ratio	11.8:1	6 of 6 districts
High School Students Enrolled	25,545	6 of 6 districts
Average High School Graduation Rate (US Avg 67.3%)	96.9%	6 of 6 districts
Average Composite SAT I Score (US Avg 1026)	976	6 of 6 districts
Average ACT Score (US Avg 20.8)	20	5 of 6 districts
Available Graduate/PhD Programs	3	
Available Colleges and/or Universities	5	
Available Vocational and/or Technical Schools	11	

Employment

Unemployment and job growth rates provide an indicator of job availability in the local community. National rates from the Bureau of Labor Statistics are also provided. For each entry, the basis of the data (either MSA or number of counties in the MHA or the county of the installation) is indicated.

The unemployment rates for the last five years:

	1999	2000	2001	2002	2003
Local Data	3.4%	2.6%	3.5%	4.2%	4.4%
National	4.2%	4.0%	4.7%	5.8%	6.0%
Basis:	MSA	MSA	MSA	MSA	MSA

The annual job growth rate for the last five-years:

	1999	2000	2001	2002	2003
Local Data	.1%	1.4%	.9%	1.8%	1.9%
National	1.5%	2.4%	.03%	-.31%	.86%
Basis:	MSA	MSA	MSA	MSA	MSA

Housing

This attribute provides an indication of availability of housing, both sales and rental, in the local community. Note: According to the 2000 Census, Vacant Sale and Vacant Rental Units do not equal total Vacant Housing Units. Vacant housing units may also include units that are vacant but not on the market for sale or rent. For each entry, the basis of the data (either MSA or number of counties in the MHA or the county of the installation) is indicated.

Total Vacant Housing Units	41,676	Basis: MSA
Vacant Sale Units	7,856	
Vacant Rental Units	13,560	

Medical Providers

This attribute provides an indicator of availability of medical care for military and DoD civilians in the local community. The table reflects the raw number of physicians/beds and ratio of physicians/beds to population. The basis of the data (either MSA or number of counties in the MHA or the county of the installation) is indicated.

	# Physicians	# Beds	Population	
Local Community	3,599	2,936	1,569,541	Basis: MSA
Ratio	1:436	1:535		
National Ratio (2003)	1:421.2	1:373.7		

Safety/Crime

The local community's Uniform Crime Reports (UCR) Index for 2002 per 100,000 people and the national UCR based on information from the Federal Bureau of Investigation (FBI) for 2002 is provided. The basis of the data (either MSA or state) is indicated.

Local UCR	4,478.8	Basis: MSA
National UCR	4,118.8	

Transportation

Distance to an airport shows convenience and availability of airline transportation. Public transportation shows potential for members and DoD civilians to use it to commute to/from work under normal circumstances and for leisure.

Distance from WPNSTA_YORKTOWN_VA to nearest commercial airport: 11.4 miles
Is WPNSTA_YORKTOWN_VA served by regularly scheduled public transportation? No

Utilities

This attribute identifies a local community's water and sewer systems' ability to receive 1,000 additional people.

Does the local community's water system have the ability to meet an expanded need of an additional 1,000 people moving in the local community? Yes

Does the local community's sewer system have the ability to meet an expanded need of an additional 1,000 people moving in the local community? Yes

DRAFT DELIBERATIVE DOCUMENT - FOR DISCUSSION PURPOSES ONLY - NOT RELEASABLE UNDER FOIA
This document may contain information protected from disclosure by public law, regulations or orders.

Extracted from OSD BRAC database as of April 20, 2005

DRAFT DELIBERATIVE DOCUMENT - FOR DISCUSSION PURPOSES ONLY - NOT RELEASABLE UNDER FOIA
This document may contain information protected from disclosure by public law, regulations or orders.

JPAT 7 Installation and Activity Reports
Air Force
As of April 20, 2005

On November 15, 2002, the Deputy Assistant Secretary of the Air Force for Basing and Infrastructure Analysis published an interim report on BRAC Criterion 7. It contained individual reports for military department installations and DoD activities/agencies. The military departments, agencies, and activities continue to update the data used to generate these reports. The attached files provide individual installation and activity reports that incorporate changes received after the November 15 interim report was published.

The files are in Word format. There are four files—one for each military department and one for the OSD agencies and activities. Each contains this cover sheet, a table of contents, a reference sheet explaining the data elements included in the reports, and an alphabetized set of individual installation/activity reports.

Printing Reports. The files containing the individual reports are quite lengthy. Accordingly, caution should be exercised before printing an entire file. If printed copies of specific installation or activity reports are needed, locate the desired report(s) and print only the page range for that report. Page numbers are in the lower right hand corner of each page and are also shown at the bottom left corner of the Word document window. Note also that, in the electronic documents, the table of contents contains hyperlinks—when you click on an installation or activity name in the table of contents, Word will jump to the selected report.

Using the Reports for BRAC Deliberations. In the event a decision to close or realign an installation or activity is determined using an element of Criterion 7 as the discriminating factor, the responsible service or joint cross service group will notify the JPAT 7 Executive Agent Functional Representative (AF/DPX) in writing. In this event, the JPAT 7 team will refine that specific data element to ensure 100% accuracy. If you have any questions, the JPAT 7 team stands ready to assist. The Functional POC for JPAT 7 is Col Yvonne Schilz, 703-614-2534.

DRAFT DELIBERATIVE DOCUMENT - FOR DISCUSSION PURPOSES ONLY - NOT RELEASABLE UNDER FOIA
This document may contain information protected from disclosure by public law, regulations or orders.

Table of Contents

Reference Sheet 6
Air Reserve Personnel Center (ARPC), CO 10
Altus AFB, OK 13
Andersen AFB, GU 16
Andrews AFB, MD 19
Arnold AFS, TN 22
Atlantic City IAP AGS, NJ 25
Bangor IAP AGS, ME 28
Barksdale AFB, LA 31
Barnes MPT AGS, MA 34
Beale AFB, CA 37
Birmingham IAP AGS, AL 40
Boise Air Terminal AGS, ID 43
Bolling AFB, DC 46
Bradley IAP AGS, CT 49
Brooks City-Base, TX 52
Buckley AFB, CO 55
Burlington IAP AGS, VT 58
Cannon AFB, NM 61
Capital APT AGS, IL 64
Carswell ARS, NAS Fort Worth Joint Reserve, TX 67
Channel Islands AGS, CA 70
Charleston AFB, SC 73
Charlotte/Douglas IAP AGS, NC 76
Cheyenne APT AGS, WY 79
Cheyenne Mountain AFS, CO 82
Columbus AFB, MS 85
Dane County Regional - Truax Field AGS, WI 88
Dannelly Field AGS, AL 91
Davis-Monthan AFB, AZ 94
Des Moines IAP AGS, IA 97
Dobbins ARB, GA 100
Dover AFB, DE 104
Duluth IAP AGS, MN 107
Dyess AFB, TX 110
Edwards AFB, CA 113
Eglin AFB, FL 116
Eielson AFB, AK 119
Ellington Field AGS, TX 122
Ellsworth AFB, SD 125
Elmendorf AFB, AK 128
Ewvra Sheppard AGS, WV 131
F. S. Gabreski APT AGS, NY 134
Fairchild AFB, WA 137
Forbes Field AGS, KS 140

Fort Smith Regional APT AGS, AR 143
Fort Wayne IAP AGS, IN 146
Francis E. Warren AFB, WY 149
Fresno Air Terminal AGS, CA 152
Gen Mitchell IAP AGS, WI 155
Gen Mitchell IAP ARS, WI 158
Goodfellow AFB, TX 161
Grand Forks AFB, ND 164
Great Falls IAP AGS, MT 167
Greater Peoria Regional APT AGS, IL 170
Grissom ARB, IN 173
Hancock Field AGS, NY 176
Hanscom AFB, MA 179
Harrisburg IAP AGS, PA 182
Hector IAP AGS, ND 185
Hickam AFB, HI 188
Hill AFB, UT 191
Holloman AFB, NM 194
Homestead ARS, FL 197
Hulman Regional APT AGS, IN 200
Hurlburt Field, FL 203
Indian Springs AFS, NV 206
Jackson IAP AGS, MS 209
Jacksonville IAP AGS, FL 212
Joe Foss Field AGS, SD 215
Keesler AFB, MS 218
Key Field AGS, MS 221
Kirtland AFB, NM 224
Klamath Falls IAP AGS, OR 227
Kulis AGS, AK 230
Lackland AFB, TX 233
Lambert - St. Louis IAP AGS, MO 236
Langley AFB, VA 239
Laughlin AFB, TX 242
Lincoln MAP AGS, NE 245
Little Rock AFB, AR 248
Los Angeles AFB, CA 251
Louisville IAP AGS, KY 254
Luis Munoz Marin IAP AGS, PR 257
Luke AFB, AZ 260
MacDill AFB, FL 263
Malmstrom AFB, MT 266
Mansfield Lahm MAP AGS, OH 269
March ARB, CA 272
Martin State APT AGS, MD 275
Maxwell AFB, AL 278
McChord AFB, WA 281
McConnell AFB, KS 284
McEntire AGS, SC 287

McGee Tyson APT AGS, TN 290
McGuire AFB, NJ 293
Memphis IAP AGS, TN 296
Minn/St Paul IAP ARS, MN 299
Minot AFB, ND 302
Moffett Federal Field AGS, CA 305
Moody AFB, GA 308
Mountain Home AFB, ID 311
NAS New Orleans ARS, LA 314
Nashville IAP AGS, TN 317
Nellis AFB, NV 320
New Castle County Airport AGS, DE 323
Niagara Falls IAP ARS, NY 326
Offutt AFB, NE 329
Onizuka AFS, CA 332
Otis AGB, MA 335
Patrick AFB, FL 338
Pease International Trade Port AGS, NH 341
Peterson AFB, CO 344
Phoenix Sky Harbor IAP AGS, AZ 347
Pittsburgh IAP AGS, PA 350
Pittsburgh IAP ARS, PA 353
Pope AFB, NC 356
Portland IAP AGS, OR 359
Quonset State APT AGS, RI 362
Randolph AFB, TX 365
Reno-Tahoe IAP AGS, NV 368
Richmond IAP AGS, VA 371
Rickenbacker IAP AGS, OH 374
Robins AFB, GA 377
Rome Laboratory, NY 380
Rosecrans Memorial APT AGS, MO 383
Salt Lake City IAP AGS, UT 386
Savannah IAP AGS, GA 389
Schenectady County APT AGS, NY 392
Schriever AFB, CO 395
Scott AFB, IL 398
Selfridge ANGB, MI 401
Seymour Johnson AFB, NC 404
Shaw AFB, SC 407
Sheppard AFB, TX 410
Sioux Gateway APT AGS, IA 413
Springfield-Beckley MPT AGS, OH 416
Stewart IAP AGS, NY 419
Tinker AFB, OK 422
Toledo Express APT AGS, OH 425
Travis AFB, CA 428
Tucson IAP AGS, AZ 431
Tulsa IAP AGS, OK 434

Tyndall AFB, FL 437
United States Air Force Academy, CO....440
Vance AFB, OK....443
Vandenberg AFB, CA 446
W. K. Kellogg APT AGS, MI 449
Westover ARB, MA 452
Whiteman AFB, MO 455
Will Rogers World APT AGS, OK 458
Willow Grove ARS, NAS Willow Grove Joint Reserve, PA....461
Wright-Patterson AFB, OH....464
Yeager APT AGS, WV....467
Youngstown-Warren Regional APT ARS, OH 470

Reference Sheet

Demographics

Metropolitan Statistical Area (MSA) - An area defined by the Office of Management and Budget as a Federal statistical standard. An area qualifies for recognition as an MSA if it includes a city of at least 50,000 in population or an urbanized area of at least 50,000 with a total metropolitan area population of at least 100,000.

Military Housing Area (MHA) - MHA consists of a collection of zip codes within approximately 20 miles of the base or 1 hour commuting time that contain 80% of a base population that resides off base.

Rationale - Provides data for possible encroachment issues, level of medical care, partnering opportunities for emergency response, housing, airports and quality of life items associated with a major city.

Source - www.census.gov/population/estimates/metro-city/0312msa.txt
MHA Counties from OSD BAH disk

Calculations - No calculations were used in this paragraph.

Child Care

Local Community - Local Community is defined as all counties contained in the installation's Military Housing Area (MHA). If not in an MHA, the county where the installation/activity is located was used.

Accredited Child Care Center - Installations/activities were instructed to use www.NAEYC.org (National Association for the Education of Young Children).

Rationale - Gives a number of accredited child care centers available in the local community.

Source - www.NAEYC.org (National Association for the Education of Young Children)

Calculations - No calculations were used in this paragraph unless the installations provided data from multiple counties. If this occurred, the number of accredited centers was summed.

Example:

COUNTY	ACCREDITED CENTERS
A	4
B	2
C	6
TOTAL REPORTED	12

Cost of Living

Local Community - Local Community is defined as the Metropolitan Statistical Area (MSA) in which the installation is located. If not located in an MSA, a list of all counties contained in the installation's Military Housing Area (MHA) was compiled. If not in an MHA, the county where installation/activity is located was used.

Rationale - Determines relative cost of living in a local community. General Schedule Locality Pay provides a relative scale to compare local salaries with government salaries and BAH is an indicator of the local rental market.

Sources -
Median Value of Owner-Occupied House - $119,600
Median Household Income - $41,994
http://www.census.gov/Press-Release/www/2002/sumfile3.html

Rest of US (RUS) GS Locality Pay - 10.9% - www.opm.gov/oca/2004/ATT2-04.asp

Basic Allowance for Housing (BAH) rate - https://secureapp2.hqda.pentagon.mil/perdiem/bah.html
COLA tables were used for installations outside of the 48 contiguous states
In-state tuition - www.armyeducation.army.mil/InState/StateSummary.htm

Calculations - If the installation resides in an MSA, then one answer is all the installation should have provided. If the installation is not in an MSA, then a weighted average was used to compute the Median Household Income and the Median House Price.

Education

Local Community - Local community is defined as a 20-mile radius from the perimeter of the installation/activity for all questions except institutions for higher education. A 30-mile radius was used for these questions.

Rationale - In-state tuition shows a relative cost for higher education for dependents. Pupil/teacher ratio provides an indicator of individualized attention for students. Student enrollment provides an indicator of capacity of local school systems. SAT I and ACT scores provide a national basis for comparison. High school graduation rate provides a way to measure the success of students in secondary schools. The number of vocational/technical, community, undergraduate, and graduate schools in an area is an indicator of the potential intellectual capital in the local community. In some cases, data may not have been reported due to school district policy or the school system may not use or track data such as the composite SAT I or the ACT scores. Installations/activities were required to document any problems in obtaining information from local school districts.

Sources -
National Mean for High School Graduation Rate - 67.3% -
http://www.postsecondary.org/archives/reports/spreadsheets/HSGradRate_files/sheet004.htm
Composite SAT I - page 11 of the following document
http://www.collegeboard.com/prod_downloads/about/news_info/cbsenior/yr2003/pdf/2003_TOTALGRP_PRD.pdf
ACT - http://www.act.org/news/data/03/charts/text.html
Accredited Institutions at Post Secondary Education Guide for post-high school institutions question
Local school districts for other education questions.

Calculations - In this section, entries for various school districts were summed to derive the reported values for each item below.

- Classroom capacity
- Students enrolled
- Students enrolled in the local school districts
- Students enrolled in the high schools

Weighted averages were used to derive the reported values for each item below.

- Composite SAT scores
- Composite ACT scores
- High school graduation rates

For Pupil-Teacher Ratios, a weighted average based on population is computed.

One example of how to calculate the High School graduation rate is given. Note that similar methodologies apply to any of the other items where weighted averaging occurred.

School District A: 1000 students (40% of all students for this installation)
School District B: 800 students (32% of all students for this installation)
School District C: 700 students (28% of all students for this installation)

SCHOOL DISTRICT	WEIGHTING	GRADUATION RATE	RATE CONTRIBUTION
A	.4 (40%)	60%	24%
B	.32 (32%)	60%	19.2%
C	.28 (28%)	90%	25.2%
TOTAL REPORTED	1.0 (100%)		68.4%

Employment

Local Community - Local Community is defined as the Metropolitan Statistical Area (MSA) in which the installation/activity is located. If not located in an MSA, then a list of all counties contained in the installation's Military Housing Area (MHA) was used. If not in an MHA, the county where installation/activity is located was used.

Rationale - Unemployment and job growth rates provide relative indicators of job availability in the local community.

Source - www.bls.gov/lau/lausad.htm or http://www.bls.gov/cps/cpsatabs.htm

Calculations - If unemployment rates were reported for multiple counties, a weighted average was calculated. For job growth rates, job counts were summed across multiple counties, if necessary, and rates were then derived as follows:

Assume the installation provided the following numbers for the number of jobs (JOBS).

	1998	1999	2000	2001	2002	2003
JOBS	10	12	14	16	18	10
CHANGE	NA	+2	+2	+2	+2	-8
PERCENT CHANGE	NA	2/10=20%	2/12=16.7%	2/14=14.3%	2/16=12.5%	-8/18 = -44.4%
REPORTED	NA	20%	16.7%	14.3%	12.5%	-44.4%

Housing

Local Community - Local Community is defined as the Metropolitan Statistical Area (MSA) in which the installation/activity is located. If not located in an MSA, then a list of all counties contained in the installation's Military Housing Area (MHA) was used. If not in an MHA, the county where installation/activity is located was used.

Rationale - Provides relative measure of availability for off-base housing for sale or rent.

Source - www.census.gov/

Calculations - For installations reporting only MSA data, no calculation was done. Otherwise, individual entries were summed for each installation for the following reported items:

- Vacant housing units available
- Number available for rent
- Number for sale

Medical Providers

Local Community - Local Community is defined as the Metropolitan Statistical Area (MSA) in which the installation/activity is located. If not located in an MSA, then a list of all counties contained in the installation's Military Housing Area (MHA) was used. If not in an MHA, the county where installation/activity is located was used.

Rationale - Provides an indicator of medical care for military and DoD civilians in the local community.

Sources - US Census Bureau. Per the direction of USAF/SG letter, June 30, 2004, Quality Resource Systems, Inc., a contractor, was directed to use the American Medical Association, Physician's Professional Record, December 31, 2003 and Health Forum, LLC, an affiliate of the American Hospital Association, AHA Annual Survey Database, Fiscal Year 2002 to determine numbers of physicians and beds

Calculations - Raw numbers were reported by the installations/activities for both physicians and beds into a ratio of physicians (or beds) per person for the MSA. The computer summed the number of physicians (or beds) for all counties. Then the computer pulled the MSA population (or the sum of the MHA populations if the base is not in an MSA) from the existing database. Finally, the ratio is computed by dividing the population by the total physicians (or beds).

Safety/Crime

Local Community - Local Community is defined as the Metropolitan Statistical Area (MSA) in which the installation/activity is located. If not located in an MSA, then the state average was used. Either number is per 100,000 population.

Rationale - The crime index is an overarching statistic that covers eight crimes that include both violent crimes against persons and crimes against property and provides a measure of relative safety in the local community.

Source - http://www.fbi.gov/ucr/cius02/html/web/offreported/02-table02.html
for state FBI information, Table 5, State, 2002, http://www.fbi.gov/ucr/cius_02/xl/02tbl05.xls

Calculations - If the installation reported MSA data, then the FBI rate was already calculated on the website, and no further work is needed. If the installation is not in an MSA, then state data is reported. State data is already given as an appropriately formatted rate on the FBI website.

Transportation

Rationale - Distance to an airport shows convenience and availability of airline transportation. Public transportation shows potential for members and DoD civilians to use it to commute to/from work under normal circumstances and for leisure.

Source - Defense Table of Distances, http://dtod1.mtmc.army.mil/default.asp?help=authorized
Local travel claims office

Calculations - No calculations were used in this section.

Utilities

Local Community - Local community is defined as a 20-mile radius from the perimeter of the installation/activity.

Rationale - Identifies infrastructure limitations in a local community's ability to receive 1,000 additional people.

Source - Local utility companies

Calculations - No calculations were used in this section.

Air Reserve Personnel Center (ARPC), CO

Demographics

The following tables provide a short description of the area near the installation/activity. Air Reserve Personnel Center (ARPC) is within Denver, CO, the nearest city with a population of 100,000 or more. The nearest metropolitan statistical area (MSA) is

MSA	Population
Denver, CO PMSA	2,109,282

The following entities comprise the military housing area (MHA):

County/City	Population
Adams	363857
Arapahoe	487967
Denver	554636
Douglas	175766
Elbert	19872
Jefferson	527056
Total	2,129,154

Child Care

This attribute captures the number of nationally accredited child-care centers within the local community: 58

Cost of Living

Cost of Living provides a relative measure of cost of living in the local community. General Schedule (GS) Locality pay provides a relative scale to compare local salaries with government salaries and Basic Allowance for Housing (BAH) is an indicator of the local rental market. In-state tuition is an indicator of the support provided by the state for active duty family members to participate in higher-level education opportunities. For median household income and house value, the basis of the data (either MSA or number of counties in the MHA or the county of the installation) is indicated.

Median Household Income	(US Avg $41,994)	$51,191	Basis: MSA
Median House Value	(US Avg $119,600)	$176,600	
GS Locality Pay	("Rest of US" 10.9%)	16.7%	
O-3 with Dependents BAH Rate		$1,464	
In-state Tuition for Family Member		Yes	
In-state Tuition Continues if Member PCSs Out of State		No	

Education

This attribute defines the population in local school districts and identifies capacity. The pupil/teacher ratio, graduation rate, and composite SAT I/ACT scores provide a relative quality indicator of education. This attribute also attempts to give communities credit for the potential intellectual capital they provide.

NOTE: "MFR"--means a Memorandum For Record is on file at the installation/activity/agency to document problems in obtaining the required information. Reasons for not being able to obtain information may be that the school district refused to provide the information or the school district does not use or track the information. For each entry, the number of school districts for which data are available of the total number of school districts reported, and the number of MFRs is indicated.

		Basis
School District(s) Capacity	315,730	10 of 13 districts, 3 MFRs
Students Enrolled	326,524	13 of 13 districts
Average Pupil/Teacher Ratio	20.0:1	13 of 13 districts
High School Students Enrolled	95,790	13 of 13 districts
Average High School Graduation Rate (US Avg 67.3%)	82.5%	13 of 13 districts
Average Composite SAT I Score (US Avg 1026)	1091	5 of 13 districts, 8 MFRs
Average ACT Score (US Avg 20.8)	19	13 of 13 districts
Available Graduate/PhD Programs	11	
Available Colleges and/or Universities	25	
Available Vocational and/or Technical Schools	5	

Employment

Unemployment and job growth rates provide an indicator of job availability in the local community. National rates from the Bureau of Labor Statistics are also provided. For each entry, the basis of the data (either MSA or number of counties in the MHA or the county of the installation) is indicated.

The unemployment rates for the last five years:

	1999	2000	2001	2002	2003
Local Data	2.4%	2.3%	3.5%	5.9%	6.3%
National	4.2%	4.0%	4.7%	5.8%	6.0%
Basis:	MSA	MSA	MSA	MSA	MSA

The annual job growth rate for the last five-years:

	1999	2000	2001	2002	2003
Local Data	2.4%	.8%	- .9%	-1.1%	2.9%
National	1.5%	2.4%	.03%	-.31%	.86%
Basis:	MSA	MSA	MSA	MSA	MSA

Housing

This attribute provides an indication of availability of housing, both sales and rental, in the local community. Note: According to the 2000 Census, Vacant Sale and Vacant Rental Units do not equal total Vacant Housing Units. Vacant housing units may also include units that are vacant but not on the market for sale or rent. For

each entry, the basis of the data (either MSA or number of counties in the MHA or the county of the installation) is indicated.

Total Vacant Housing Units	31,394	Basis: MSA
Vacant Sale Units	6,753	
Vacant Rental Units	13,380	

Medical Providers

This attribute provides an indicator of availability of medical care for military and DoD civilians in the local community. The table reflects the raw number of physicians/beds and ratio of physicians/beds to population. The basis of the data (either MSA or number of counties in the MHA or the county of the installation) is indicated.

	# Physicians	# Beds	Population	
Local Community	5,853	3,961	2,109,282	Basis: MSA
Ratio	1:360	1:533		
National Ratio (2003)	1:421.2	1:373.7		

Safety/Crime

The local community's Uniform Crime Reports (UCR) Index for 2002 per 100,000 people and the national UCR based on information from the Federal Bureau of Investigation (FBI) for 2002 is provided. The basis of the data (either MSA or state) is indicated.

Local UCR	4,821.0	Basis: MSA
National UCR	4,118.8	

Transportation

Distance to an airport shows convenience and availability of airline transportation. Public transportation shows potential for members and DoD civilians to use it to commute to/from work under normal circumstances and for leisure.

Distance from Air Reserve Personnel Center (ARPC) to nearest commercial airport: 20.0 miles
Is Air Reserve Personnel Center (ARPC) served by regularly scheduled public transportation? Yes

Utilities

This attribute identifies a local community's water and sewer systems' ability to receive 1,000 additional people.

Does the local community's water system have the ability to meet an expanded need of an additional 1,000 people moving in the local community? Yes

Does the local community's sewer system have the ability to meet an expanded need of an additional 1,000 people moving in the local community? Yes

Altus AFB, OK

Demographics

The following tables provide a short description of the area near the installation/activity. Altus AFB is 85.7 miles from Wichita Falls, TX, the nearest city with a population of 100,000 or more. The nearest metropolitan statistical area (MSA) is

MSA	Population
Lawton, OK MSA	114,996

The following entities comprise the military housing area (MHA):

County/City	Population
Jackson	28439
Tillman	9287
Wilbarger	14676
Total	52,402

Child Care

This attribute captures the number of nationally accredited child-care centers within the local community: 1

Cost of Living

Cost of Living provides a relative measure of cost of living in the local community. General Schedule (GS) Locality pay provides a relative scale to compare local salaries with government salaries and Basic Allowance for Housing (BAH) is an indicator of the local rental market. In-state tuition is an indicator of the support provided by the state for active duty family members to participate in higher-level education opportunities. For median household income and house value, the basis of the data (either MSA or number of counties in the MHA or the county of the installation) is indicated.

Median Household Income	(US Avg $41,994)	$29,343	Basis: 3 of 3 counties
Median House Value	(US Avg $119,600)	$50,610	
GS Locality Pay	("Rest of US" 10.9%)	10.9%	
O-3 with Dependents BAH Rate		$ 801	
In-state Tuition for Family Member		Yes	
In-state Tuition Continues if Member PCSs Out of State		Yes	

Education

This attribute defines the population in local school districts and identifies capacity. The pupil/teacher ratio, graduation rate, and composite SAT I/ACT scores provide a relative quality indicator of education. This attribute also attempts to give communities credit for the potential intellectual capital they provide.

NOTE: "MFR"--means a Memorandum For Record is on file at the installation/activity/agency to document problems in obtaining the required information. Reasons for not being able to obtain information may be that the

school district refused to provide the information or the school district does not use or track the information. For each entry, the number of school districts for which data are available of the total number of school districts reported, and the number of MFRs is indicated.

		Basis
School District(s) Capacity	12,347	8 of 8 districts
Students Enrolled	6,775	8 of 8 districts
Average Pupil/Teacher Ratio	14.8:1	8 of 8 districts
High School Students Enrolled	1,641	8 of 8 districts
Average High School Graduation Rate (US Avg 67.3%)	79.4%	8 of 8 districts
Average Composite SAT I Score (US Avg 1026)		0 of 8 districts, 8 MFRs
Average ACT Score (US Avg 20.8)	21	8 of 8 districts
Available Graduate/PhD Programs	0	
Available Colleges and/or Universities	1	
Available Vocational and/or Technical Schools	1	

Employment

Unemployment and job growth rates provide an indicator of job availability in the local community. National rates from the Bureau of Labor Statistics are also provided. For each entry, the basis of the data (either MSA or number of counties in the MHA or the county of the installation) is indicated.

The unemployment rates for the last five years:

	1999	2000	2001	2002	2003
Local Data	3.2%	2.8%	3.1%	3.2%	3.5%
National	4.2%	4.0%	4.7%	5.8%	6.0%
Basis:	3 of 3 counties	3 of 3 counties	3 of 3 counties	3 of 3 counties	3 of 3 counties

The annual job growth rate for the last five-years:

	1999	2000	2001	2002	2003
Local Data	2.2%	-2.2%	.2%	2.0%	1.7%
National	1.5%	2.4%	.03%	-.31%	.86%
Basis:	3 of 3 counties	3 of 3 counties	3 of 3 counties	3 of 3 counties	3 of 3 counties

Housing

This attribute provides an indication of availability of housing, both sales and rental, in the local community. Note: According to the 2000 Census, Vacant Sale and Vacant Rental Units do not equal total Vacant Housing Units. Vacant housing units may also include units that are vacant but not on the market for sale or rent. For each entry, the basis of the data (either MSA or number of counties in the MHA or the county of the installation) is indicated.

Total Vacant Housing Units	3,369	Basis:

Vacant Sale Units	575	3 of 3 counties
Vacant Rental Units	1,049	

Medical Providers

This attribute provides an indicator of availability of medical care for military and DoD civilians in the local community. The table reflects the raw number of physicians/beds and ratio of physicians/beds to population. The basis of the data (either MSA or number of counties in the MHA or the county of the installation) is indicated.

	# Physicians	# Beds	Population	
Local Community	52	210	52,402	Basis: 3 of 3 counties
Ratio	1:1,008	1:250		
National Ratio (2003)	1:421.2	1:373.7		

Safety/Crime

The local community's Uniform Crime Reports (UCR) Index for 2002 per 100,000 people and the national UCR based on information from the Federal Bureau of Investigation (FBI) for 2002 is provided. The basis of the data (either MSA or state) is indicated.

Local UCR	4,347.8	Basis: state
National UCR	4,118.8	

Transportation

Distance to an airport shows convenience and availability of airline transportation. Public transportation shows potential for members and DoD civilians to use it to commute to/from work under normal circumstances and for leisure.

Distance from Altus AFB to nearest commercial airport: 61.0 miles
Is Altus AFB served by regularly scheduled public transportation? No

Utilities

This attribute identifies a local community's water and sewer systems' ability to receive 1,000 additional people.

Does the local community's water system have the ability to meet an expanded need of an additional 1,000 people moving in the local community? Yes

Does the local community's sewer system have the ability to meet an expanded need of an additional 1,000 people moving in the local community? Yes

Andersen AFB, GU

Demographics

The following tables provide a short description of the area near the installation/activity. Andersen AFB is 3808 miles from Honolulu, HI, the nearest city with a population of 100,000 or more. The nearest metropolitan statistical area (MSA) is

MSA	Population
Honolulu, HI MSA	876,156

The following entities comprise the military housing area (MHA):

County/City	Population
None	154805
Total	154,805

Child Care

This attribute captures the number of nationally accredited child-care centers within the local community: 0

Cost of Living

Cost of Living provides a relative measure of cost of living in the local community. General Schedule (GS) Locality pay provides a relative scale to compare local salaries with government salaries and Basic Allowance for Housing (BAH) is an indicator of the local rental market. In-state tuition is an indicator of the support provided by the state for active duty family members to participate in higher-level education opportunities. For median household income and house value, the basis of the data (either MSA or number of counties in the MHA or the county of the installation) is indicated.

Median Household Income	(US Avg $41,994)	$41,229	Basis: 1 of 1 county
Median House Value	(US Avg $119,600)	$171,900	
GS Locality Pay	("Rest of US" 10.9%)	25.0%	
O-3 with Dependents BAH Rate		$2,855	
In-state Tuition for Family Member		N/A	
In-state Tuition Continues if Member PCSs Out of State		N/A	

Education

This attribute defines the population in local school districts and identifies capacity. The pupil/teacher ratio, graduation rate, and composite SAT I/ACT scores provide a relative quality indicator of education. This attribute also attempts to give communities credit for the potential intellectual capital they provide.

NOTE: "MFR"--means a Memorandum For Record is on file at the installation/activity/agency to document problems in obtaining the required information. Reasons for not being able to obtain information may be that the school district refused to provide the information or the school district does not use or track the information. For

each entry, the number of school districts for which data are available of the total number of school districts reported, and the number of MFRs is indicated.

		Basis
School District(s) Capacity	2,150	3 of 3 districts
Students Enrolled	1,653	3 of 3 districts
Average Pupil/Teacher Ratio	21.5:1	3 of 3 districts
High School Students Enrolled	435	1 of 1 district
Average High School Graduation Rate (US Avg 67.3%)	97.0%	1 of 1 district
Average Composite SAT I Score (US Avg 1026)	1083	1 of 1 district
Average ACT Score (US Avg 20.8)	25	1 of 1 district
Available Graduate/PhD Programs	1	
Available Colleges and/or Universities	2	
Available Vocational and/or Technical Schools	1	

Employment

Unemployment and job growth rates provide an indicator of job availability in the local community. National rates from the Bureau of Labor Statistics are also provided. For each entry, the basis of the data (either MSA or number of counties in the MHA or the county of the installation) is indicated.

The unemployment rates for the last five years:

	1999	2000	2001	2002	2003
Local Data	N/A	N/A	N/A	N/A	N/A
National	4.2%	4.0%	4.7%	5.8%	6.0%
Basis:	N/A	N/A	N/A	N/A	N/A

The annual job growth rate for the last five-years:

	1999	2000	2001	2002	2003
Local Data	N/A	N/A	N/A	N/A	N/A
National	1.5%	2.4%	.03%	-.31%	.86%
Basis:	N/A	N/A	N/A	N/A	N/A

Housing

This attribute provides an indication of availability of housing, both sales and rental, in the local community. Note: According to the 2000 Census, Vacant Sale and Vacant Rental Units do not equal total Vacant Housing Units. Vacant housing units may also include units that are vacant but not on the market for sale or rent. For each entry, the basis of the data (either MSA or number of counties in the MHA or the county of the installation) is indicated.

Total Vacant Housing Units	8,909	Basis: 1 of 1 county
Vacant Sale Units	300	
Vacant Rental Units	4,777	

Medical Providers

This attribute provides an indicator of availability of medical care for military and DoD civilians in the local community. The table reflects the raw number of physicians/beds and ratio of physicians/beds to population. The basis of the data (either MSA or number of counties in the MHA or the county of the installation) is indicated.

	# Physicians	# Beds	Population	
Local Community	N/A	N/A	N/A	Basis: N/A
Ratio	1:	1:		
National Ratio (2003)	1:421.2	1:373.7		

Safety/Crime

The local community's Uniform Crime Reports (UCR) Index for 2002 per 100,000 people and the national UCR based on information from the Federal Bureau of Investigation (FBI) for 2002 is provided. The basis of the data (either MSA or state) is indicated.

Local UCR	N/A	Basis: N/A
National UCR	4,118.8	

Transportation

Distance to an airport shows convenience and availability of airline transportation. Public transportation shows potential for members and DoD civilians to use it to commute to/from work under normal circumstances and for leisure.

Distance from Andersen AFB to nearest commercial airport: 13.5 miles
Is Andersen AFB served by regularly scheduled public transportation? No

Utilities

This attribute identifies a local community's water and sewer systems' ability to receive 1,000 additional people.

Does the local community's water system have the ability to meet an expanded need of an additional 1,000 people moving in the local community? Yes

Does the local community's sewer system have the ability to meet an expanded need of an additional 1,000 people moving in the local community? Yes

Andrews AFB, MD

Demographics

The following tables provide a short description of the area near the installation/activity. Andrews AFB is 10.4 miles from Alexandria, VA, the nearest city with a population of 100,000 or more. The nearest metropolitan statistical area (MSA) is

MSA	Population
Washington, DC-MD-VA-WV PMSA	4,923,153

The following entities comprise the military housing area (MHA):

County/City	Population
Alexandria	128283
Arlington	189453
District Of Columbia	572059
Fairfax	969749
Falls Church	10377
Montgomery	873341
Prince George's	801515
Total	3,544,777

Child Care

This attribute captures the number of nationally accredited child-care centers within the local community: 209

Cost of Living

Cost of Living provides a relative measure of cost of living in the local community. General Schedule (GS) Locality pay provides a relative scale to compare local salaries with government salaries and Basic Allowance for Housing (BAH) is an indicator of the local rental market. In-state tuition is an indicator of the support provided by the state for active duty family members to participate in higher-level education opportunities. For median household income and house value, the basis of the data (either MSA or number of counties in the MHA or the county of the installation) is indicated.

Median Household Income	(US Avg $41,994)	$62,216	Basis: MSA
Median House Value	(US Avg $119,600)	$178,900	
GS Locality Pay	("Rest of US" 10.9%)	14.6%	
O-3 with Dependents BAH Rate		$2,006	
In-state Tuition for Family Member		Yes	
In-state Tuition Continues if Member PCSs Out of State		No	

Education

This attribute defines the population in local school districts and identifies capacity. The pupil/teacher ratio, graduation rate, and composite SAT I/ACT scores provide a relative quality indicator of education. This attribute also attempts to give communities credit for the potential intellectual capital they provide.

NOTE: "MFR"--means a Memorandum For Record is on file at the installation/activity/agency to document problems in obtaining the required information. Reasons for not being able to obtain information may be that the school district refused to provide the information or the school district does not use or track the information. For each entry, the number of school districts for which data are available of the total number of school districts reported, and the number of MFRs is indicated.

		Basis
School District(s) Capacity	682,268	10 of 10 districts
Students Enrolled	669,065	10 of 10 districts
Average Pupil/Teacher Ratio	18.6:1	10 of 10 districts
High School Students Enrolled	186,694	10 of 10 districts
Average High School Graduation Rate (US Avg 67.3%)	90.2%	10 of 10 districts
Average Composite SAT I Score (US Avg 1026)	1008	10 of 10 districts
Average ACT Score (US Avg 20.8)	20	4 of 10 districts, 6 MFRs
Available Graduate/PhD Programs	20	
Available Colleges and/or Universities	28	
Available Vocational and/or Technical Schools	6	

Employment

Unemployment and job growth rates provide an indicator of job availability in the local community. National rates from the Bureau of Labor Statistics are also provided. For each entry, the basis of the data (either MSA or number of counties in the MHA or the county of the installation) is indicated.

The unemployment rates for the last five years:

	1999	2000	2001	2002	2003
Local Data	2.6%	2.4%	3.1%	3.7%	3.5%
National	4.2%	4.0%	4.7%	5.8%	6.0%
Basis:	MSA	MSA	MSA	MSA	MSA

The annual job growth rate for the last five-years:

	1999	2000	2001	2002	2003
Local Data	3.3%	3.0%	1.4%	1.0%	1.0%
National	1.5%	2.4%	.03%	-.31%	.86%
Basis:	MSA	MSA	MSA	MSA	MSA

Housing

This attribute provides an indication of availability of housing, both sales and rental, in the local community. Note: According to the 2000 Census, Vacant Sale and Vacant Rental Units do not equal total Vacant Housing Units. Vacant housing units may also include units that are vacant but not on the market for sale or rent. For each entry, the basis of the data (either MSA or number of counties in the MHA or the county of the installation) is indicated.

Total Vacant Housing Units	94,577	Basis: MSA
Vacant Sale Units	19,464	
Vacant Rental Units	29,918	

Medical Providers

This attribute provides an indicator of availability of medical care for military and DoD civilians in the local community. The table reflects the raw number of physicians/beds and ratio of physicians/beds to population. The basis of the data (either MSA or number of counties in the MHA or the county of the installation) is indicated.

	# Physicians	# Beds	Population	
Local Community	15,810	9,163	4,923,153	Basis: MSA
Ratio	1:311	1:537		
National Ratio (2003)	1:421.2	1:373.7		

Safety/Crime

The local community's Uniform Crime Reports (UCR) Index for 2002 per 100,000 people and the national UCR based on information from the Federal Bureau of Investigation (FBI) for 2002 is provided. The basis of the data (either MSA or state) is indicated.

Local UCR	4,047.1	Basis: MSA
National UCR	4,118.8	

Transportation

Distance to an airport shows convenience and availability of airline transportation. Public transportation shows potential for members and DoD civilians to use it to commute to/from work under normal circumstances and for leisure.

Distance from Andrews AFB to nearest commercial airport: 19.0 miles
Is Andrews AFB served by regularly scheduled public transportation? Yes

Utilities

This attribute identifies a local community's water and sewer systems' ability to receive 1,000 additional people.

Does the local community's water system have the ability to meet an expanded need of an additional 1,000 people moving in the local community? Yes

Does the local community's sewer system have the ability to meet an expanded need of an additional 1,000 people moving in the local community? Yes

Arnold AFS, TN

Demographics

The following tables provide a short description of the area near the installation/activity. Arnold AFS is 64.8 miles from Nashville, TN, the nearest city with a population of 100,000 or more. The nearest metropolitan statistical area (MSA) is

MSA	Population
Nashville, TN MSA	1,231,311

The following entities comprise the military housing area (MHA):

County/City	Population
Coffee	48014
Franklin	39270
Total	87,284

Child Care

This attribute captures the number of nationally accredited child-care centers within the local community: 0

Cost of Living

Cost of Living provides a relative measure of cost of living in the local community. General Schedule (GS) Locality pay provides a relative scale to compare local salaries with government salaries and Basic Allowance for Housing (BAH) is an indicator of the local rental market. In-state tuition is an indicator of the support provided by the state for active duty family members to participate in higher-level education opportunities. For median household income and house value, the basis of the data (either MSA or number of counties in the MHA or the county of the installation) is indicated.

Median Household Income	(US Avg $41,994)	$35,414	Basis: 2 of 2 counties
Median House Value	(US Avg $119,600)	$82,380	
GS Locality Pay	("Rest of US" 10.9%)	10.9%	
O-3 with Dependents BAH Rate		$ 776	
In-state Tuition for Family Member		Yes	
In-state Tuition Continues if Member PCSs Out of State		Yes	

Education

This attribute defines the population in local school districts and identifies capacity. The pupil/teacher ratio, graduation rate, and composite SAT I/ACT scores provide a relative quality indicator of education. This attribute also attempts to give communities credit for the potential intellectual capital they provide.

NOTE: "MFR"--means a Memorandum For Record is on file at the installation/activity/agency to document problems in obtaining the required information. Reasons for not being able to obtain information may be that the school district refused to provide the information or the school district does not use or track the information. For

each entry, the number of school districts for which data are available of the total number of school districts reported, and the number of MFRs is indicated.

		Basis
School District(s) Capacity	20,163	6 of 6 districts
Students Enrolled	19,056	6 of 6 districts
Average Pupil/Teacher Ratio	15.9:1	6 of 6 districts
High School Students Enrolled	5,174	5 of 5 districts
Average High School Graduation Rate (US Avg 67.3%)	78.6%	5 of 5 districts
Average Composite SAT I Score (US Avg 1026)	1176	2 of 5 districts, 3 MFRs
Average ACT Score (US Avg 20.8)	21	5 of 5 districts
Available Graduate/PhD Programs	2	
Available Colleges and/or Universities	2	
Available Vocational and/or Technical Schools	2	

Employment

Unemployment and job growth rates provide an indicator of job availability in the local community. National rates from the Bureau of Labor Statistics are also provided. For each entry, the basis of the data (either MSA or number of counties in the MHA or the county of the installation) is indicated.

The unemployment rates for the last five years:

	1999	2000	2001	2002	2003
Local Data	4.4%	4.0%	4.0%	4.7%	4.9%
National	4.2%	4.0%	4.7%	5.8%	6.0%
Basis:	2 of 2 counties	2 of 2 counties	2 of 2 counties	2 of 2 counties	2 of 2 counties

The annual job growth rate for the last five-years:

	1999	2000	2001	2002	2003
Local Data	.4%	-1.3%	4.0%	4.7%	2.2%
National	1.5%	2.4%	.03%	-.31%	.86%
Basis:	2 of 2 counties	2 of 2 counties	2 of 2 counties	2 of 2 counties	2 of 2 counties

Housing

This attribute provides an indication of availability of housing, both sales and rental, in the local community. Note: According to the 2000 Census, Vacant Sale and Vacant Rental Units do not equal total Vacant Housing Units. Vacant housing units may also include units that are vacant but not on the market for sale or rent. For each entry, the basis of the data (either MSA or number of counties in the MHA or the county of the installation) is indicated.

Total Vacant Housing Units	3,671	Basis: 2 of 2 counties
Vacant Sale Units	596	

Vacant Rental Units	825	

Medical Providers

This attribute provides an indicator of availability of medical care for military and DoD civilians in the local community. The table reflects the raw number of physicians/beds and ratio of physicians/beds to population. The basis of the data (either MSA or number of counties in the MHA or the county of the installation) is indicated.

	# Physicians	# Beds	Population	
Local Community	132	368	87,284	Basis: 2 of 2 counties
Ratio	1:661	1:237		
National Ratio (2003)	1:421.2	1:373.7		

Safety/Crime

The local community's Uniform Crime Reports (UCR) Index for 2002 per 100,000 people and the national UCR based on information from the Federal Bureau of Investigation (FBI) for 2002 is provided. The basis of the data (either MSA or state) is indicated.

Local UCR	5,018.9	Basis: state
National UCR	4,118.8	

Transportation

Distance to an airport shows convenience and availability of airline transportation. Public transportation shows potential for members and DoD civilians to use it to commute to/from work under normal circumstances and for leisure.

Distance from Arnold AFS to nearest commercial airport: 76.0 miles
Is Arnold AFS served by regularly scheduled public transportation? No

Utilities

This attribute identifies a local community's water and sewer systems' ability to receive 1,000 additional people.

Does the local community's water system have the ability to meet an expanded need of an additional 1,000 people moving in the local community? Yes

Does the local community's sewer system have the ability to meet an expanded need of an additional 1,000 people moving in the local community? Yes

Atlantic City IAP AGS, NJ

Demographics

The following tables provide a short description of the area near the installation/activity. Atlantic City IAP AGS is 61.2 miles from Philadelphia, PA, the nearest city with a population of 100,000 or more. The nearest metropolitan statistical area (MSA) is

MSA	Population
Atlantic-Cape May, NJ PMSA	354,878

The following entities comprise the military housing area (MHA):

County/City	Population
Atlantic	252552
Total	252,552

Child Care

This attribute captures the number of nationally accredited child-care centers within the local community: 6

Cost of Living

Cost of Living provides a relative measure of cost of living in the local community. General Schedule (GS) Locality pay provides a relative scale to compare local salaries with government salaries and Basic Allowance for Housing (BAH) is an indicator of the local rental market. In-state tuition is an indicator of the support provided by the state for active duty family members to participate in higher-level education opportunities. For median household income and house value, the basis of the data (either MSA or number of counties in the MHA or the county of the installation) is indicated.

Median Household Income	(US Avg $41,994)	$43,109	Basis: MSA
Median House Value	(US Avg $119,600)	$126,100	
GS Locality Pay	("Rest of US" 10.9%)	15.3%	
O-3 with Dependents BAH Rate		$1,555	
In-state Tuition for Family Member		Yes	
In-state Tuition Continues if Member PCSs Out of State		Yes	

Education

This attribute defines the population in local school districts and identifies capacity. The pupil/teacher ratio, graduation rate, and composite SAT I/ACT scores provide a relative quality indicator of education. This attribute also attempts to give communities credit for the potential intellectual capital they provide.

NOTE: "MFR"--means a Memorandum For Record is on file at the installation/activity/agency to document problems in obtaining the required information. Reasons for not being able to obtain information may be that the school district refused to provide the information or the school district does not use or track the information. For

each entry, the number of school districts for which data are available of the total number of school districts reported, and the number of MFRs is indicated.

		Basis
School District(s) Capacity	55,806	39 of 39 districts
Students Enrolled	55,439	39 of 39 districts
Average Pupil/Teacher Ratio	11.3:1	39 of 39 districts
High School Students Enrolled	14,607	10 of 10 districts
Average High School Graduation Rate (US Avg 67.3%)	84.1%	10 of 10 districts
Average Composite SAT I Score (US Avg 1026)	972	10 of 10 districts
Average ACT Score (US Avg 20.8)	22	1 of 10 districts, 9 MFRs
Available Graduate/PhD Programs	2	
Available Colleges and/or Universities	6	
Available Vocational and/or Technical Schools	11	

Employment

Unemployment and job growth rates provide an indicator of job availability in the local community. National rates from the Bureau of Labor Statistics are also provided. For each entry, the basis of the data (either MSA or number of counties in the MHA or the county of the installation) is indicated.

The unemployment rates for the last five years:

	1999	2000	2001	2002	2003
Local Data	8.0%	6.4%	6.1%	7.4%	7.7%
National	4.2%	4.0%	4.7%	5.8%	6.0%
Basis:	MSA	MSA	MSA	MSA	MSA

The annual job growth rate for the last five-years:

	1999	2000	2001	2002	2003
Local Data	1.3%	.2%	- .5%	.0%	2.4%
National	1.5%	2.4%	.03%	-.31%	.86%
Basis:	MSA	MSA	MSA	MSA	MSA

Housing

This attribute provides an indication of availability of housing, both sales and rental, in the local community. Note: According to the 2000 Census, Vacant Sale and Vacant Rental Units do not equal total Vacant Housing Units. Vacant housing units may also include units that are vacant but not on the market for sale or rent. For each entry, the basis of the data (either MSA or number of counties in the MHA or the county of the installation) is indicated.

Total Vacant Housing Units	67,965	Basis: MSA
Vacant Sale Units	2,457	

Vacant Rental Units	5,898	

Medical Providers

This attribute provides an indicator of availability of medical care for military and DoD civilians in the local community. The table reflects the raw number of physicians/beds and ratio of physicians/beds to population. The basis of the data (either MSA or number of counties in the MHA or the county of the installation) is indicated.

	# Physicians	# Beds	Population	
Local Community	754	922	354,878	Basis: MSA
Ratio	1:471	1:385		
National Ratio (2003)	1:421.2	1:373.7		

Safety/Crime

The local community's Uniform Crime Reports (UCR) Index for 2002 per 100,000 people and the national UCR based on information from the Federal Bureau of Investigation (FBI) for 2002 is provided. The basis of the data (either MSA or state) is indicated.

Local UCR	4,807.9	Basis: MSA
National UCR	4,118.8	

Transportation

Distance to an airport shows convenience and availability of airline transportation. Public transportation shows potential for members and DoD civilians to use it to commute to/from work under normal circumstances and for leisure.

Distance from Atlantic City IAP AGS to nearest commercial airport: 1.0 miles
Is Atlantic City IAP AGS served by regularly scheduled public transportation? No

Utilities

This attribute identifies a local community's water and sewer systems' ability to receive 1,000 additional people.

Does the local community's water system have the ability to meet an expanded need of an additional 1,000 people moving in the local community? Yes

Does the local community's sewer system have the ability to meet an expanded need of an additional 1,000 people moving in the local community? Yes

Bangor IAP AGS, ME

Demographics

The following tables provide a short description of the area near the installation/activity. Bangor IAP AGS is 240.1 miles from Boston, MA, the nearest city with a population of 100,000 or more. The nearest metropolitan statistical area (MSA) is

MSA	Population
Bangor, ME NECMA	144,919

The following entities comprise the military housing area (MHA):

County/City	Population
Penobscot	144919
Total	144,919

Child Care

This attribute captures the number of nationally accredited child-care centers within the local community: 2

Cost of Living

Cost of Living provides a relative measure of cost of living in the local community. General Schedule (GS) Locality pay provides a relative scale to compare local salaries with government salaries and Basic Allowance for Housing (BAH) is an indicator of the local rental market. In-state tuition is an indicator of the support provided by the state for active duty family members to participate in higher-level education opportunities. For median household income and house value, the basis of the data (either MSA or number of counties in the MHA or the county of the installation) is indicated.

Median Household Income	(US Avg $41,994)	$34,274	Basis: MSA
Median House Value	(US Avg $119,600)	$82,400	
GS Locality Pay	("Rest of US" 10.9%)	10.9%	
O-3 with Dependents BAH Rate		$1,119	
In-state Tuition for Family Member		Yes	
In-state Tuition Continues if Member PCSs Out of State		No	

Education

This attribute defines the population in local school districts and identifies capacity. The pupil/teacher ratio, graduation rate, and composite SAT I/ACT scores provide a relative quality indicator of education. This attribute also attempts to give communities credit for the potential intellectual capital they provide.

NOTE: "MFR"--means a Memorandum For Record is on file at the installation/activity/agency to document problems in obtaining the required information. Reasons for not being able to obtain information may be that the school district refused to provide the information or the school district does not use or track the information. For

each entry, the number of school districts for which data are available of the total number of school districts reported, and the number of MFRs is indicated.

		Basis
School District(s) Capacity	19,079	21 of 21 districts
Students Enrolled	16,595	21 of 21 districts
Average Pupil/Teacher Ratio	12.0:1	21 of 21 districts
High School Students Enrolled	5,035	8 of 8 districts
Average High School Graduation Rate (US Avg 67.3%)	86.6%	8 of 8 districts
Average Composite SAT I Score (US Avg 1026)	1025	8 of 8 districts
Average ACT Score (US Avg 20.8)		0 of 8 districts, 8 MFRs
Available Graduate/PhD Programs	2	
Available Colleges and/or Universities	6	
Available Vocational and/or Technical Schools	1	

Employment

Unemployment and job growth rates provide an indicator of job availability in the local community. National rates from the Bureau of Labor Statistics are also provided. For each entry, the basis of the data (either MSA or number of counties in the MHA or the county of the installation) is indicated.

The unemployment rates for the last five years:

	1999	2000	2001	2002	2003
Local Data	2.7%	2.4%	2.8%	2.9%	3.3%
National	4.2%	4.0%	4.7%	5.8%	6.0%
Basis:	MSA	MSA	MSA	MSA	MSA

The annual job growth rate for the last five-years:

	1999	2000	2001	2002	2003
Local Data	3.9%	4.3%	.3%	- .5%	1.1%
National	1.5%	2.4%	.03%	-.31%	.86%
Basis:	MSA	MSA	MSA	MSA	MSA

Housing

This attribute provides an indication of availability of housing, both sales and rental, in the local community. Note: According to the 2000 Census, Vacant Sale and Vacant Rental Units do not equal total Vacant Housing Units. Vacant housing units may also include units that are vacant but not on the market for sale or rent. For each entry, the basis of the data (either MSA or number of counties in the MHA or the county of the installation) is indicated.

Total Vacant Housing Units	8,751	Basis: MSA
Vacant Sale Units	1,028	

Vacant Rental Units	1,131	

Medical Providers

This attribute provides an indicator of availability of medical care for military and DoD civilians in the local community. The table reflects the raw number of physicians/beds and ratio of physicians/beds to population. The basis of the data (either MSA or number of counties in the MHA or the county of the installation) is indicated.

	# Physicians	# Beds	Population	
Local Community	429	487	144,919	Basis: MSA
Ratio	1:338	1:298		
National Ratio (2003)	1:421.2	1:373.7		

Safety/Crime

The local community's Uniform Crime Reports (UCR) Index for 2002 per 100,000 people and the national UCR based on information from the Federal Bureau of Investigation (FBI) for 2002 is provided. The basis of the data (either MSA or state) is indicated.

Local UCR	3,812.3	Basis: MSA
National UCR	4,118.8	

Transportation

Distance to an airport shows convenience and availability of airline transportation. Public transportation shows potential for members and DoD civilians to use it to commute to/from work under normal circumstances and for leisure.

Distance from Bangor IAP AGS to nearest commercial airport: .5 miles
Is Bangor IAP AGS served by regularly scheduled public transportation? No

Utilities

This attribute identifies a local community's water and sewer systems' ability to receive 1,000 additional people.

Does the local community's water system have the ability to meet an expanded need of an additional 1,000 people moving in the local community? Yes

Does the local community's sewer system have the ability to meet an expanded need of an additional 1,000 people moving in the local community? Yes

Barksdale AFB, LA

Demographics

The following tables provide a short description of the area near the installation/activity. Barksdale AFB is 2.3 miles from Shreveport, LA, the nearest city with a population of 100,000 or more. The nearest metropolitan statistical area (MSA) is

MSA	Population
Shreveport-Bossier City, LA MSA	392,302

The following entities comprise the military housing area (MHA):

County/City	Population
Bossier	98310
Caddo	252161
Total	350,471

Child Care

This attribute captures the number of nationally accredited child-care centers within the local community: 1

Cost of Living

Cost of Living provides a relative measure of cost of living in the local community. General Schedule (GS) Locality pay provides a relative scale to compare local salaries with government salaries and Basic Allowance for Housing (BAH) is an indicator of the local rental market. In-state tuition is an indicator of the support provided by the state for active duty family members to participate in higher-level education opportunities. For median household income and house value, the basis of the data (either MSA or number of counties in the MHA or the county of the installation) is indicated.

Median Household Income	(US Avg $41,994)	$32,558	Basis: MSA
Median House Value	(US Avg $119,600)	$76,300	
GS Locality Pay	("Rest of US" 10.9%)	10.9%	
O-3 with Dependents BAH Rate		$1,109	
In-state Tuition for Family Member		Yes	
In-state Tuition Continues if Member PCSs Out of State		Yes	

Education

This attribute defines the population in local school districts and identifies capacity. The pupil/teacher ratio, graduation rate, and composite SAT I/ACT scores provide a relative quality indicator of education. This attribute also attempts to give communities credit for the potential intellectual capital they provide.

NOTE: "MFR"--means a Memorandum For Record is on file at the installation/activity/agency to document problems in obtaining the required information. Reasons for not being able to obtain information may be that the school district refused to provide the information or the school district does not use or track the information. For

each entry, the number of school districts for which data are available of the total number of school districts reported, and the number of MFRs is indicated.

		Basis
School District(s) Capacity	85,952	2 of 2 districts
Students Enrolled	63,511	2 of 2 districts
Average Pupil/Teacher Ratio	20.6:1	2 of 2 districts
High School Students Enrolled	18,026	2 of 2 districts
Average High School Graduation Rate (US Avg 67.3%)	85.1%	2 of 2 districts
Average Composite SAT I Score (US Avg 1026)		0 of 2 districts, 2 MFRs
Average ACT Score (US Avg 20.8)	20	2 of 2 districts
Available Graduate/PhD Programs	5	
Available Colleges and/or Universities	6	
Available Vocational and/or Technical Schools	9	

Employment

Unemployment and job growth rates provide an indicator of job availability in the local community. National rates from the Bureau of Labor Statistics are also provided. For each entry, the basis of the data (either MSA or number of counties in the MHA or the county of the installation) is indicated.

The unemployment rates for the last five years:

	1999	2000	2001	2002	2003
Local Data	4.8%	5.2%	6.3%	7.3%	7.5%
National	4.2%	4.0%	4.7%	5.8%	6.0%
Basis:	MSA	MSA	MSA	MSA	MSA

The annual job growth rate for the last five-years:

	1999	2000	2001	2002	2003
Local Data	.9%	-1.7%	.4%	-3.9%	1.5%
National	1.5%	2.4%	.03%	-.31%	.86%
Basis:	MSA	MSA	MSA	MSA	MSA

Housing

This attribute provides an indication of availability of housing, both sales and rental, in the local community. Note: According to the 2000 Census, Vacant Sale and Vacant Rental Units do not equal total Vacant Housing Units. Vacant housing units may also include units that are vacant but not on the market for sale or rent. For each entry, the basis of the data (either MSA or number of counties in the MHA or the county of the installation) is indicated.

Total Vacant Housing Units	16,470	Basis: MSA
Vacant Sale Units	2,350	

Vacant Rental Units	6,131	

Medical Providers

This attribute provides an indicator of availability of medical care for military and DoD civilians in the local community. The table reflects the raw number of physicians/beds and ratio of physicians/beds to population. The basis of the data (either MSA or number of counties in the MHA or the county of the installation) is indicated.

	# Physicians	# Beds	Population	
Local Community	1,491	2,101	392,302	Basis: MSA
Ratio	1:263	1:187		
National Ratio (2003)	1:421.2	1:373.7		

Safety/Crime

The local community's Uniform Crime Reports (UCR) Index for 2002 per 100,000 people and the national UCR based on information from the Federal Bureau of Investigation (FBI) for 2002 is provided. The basis of the data (either MSA or state) is indicated.

Local UCR	6,135.9	Basis: MSA
National UCR	4,118.8	

Transportation

Distance to an airport shows convenience and availability of airline transportation. Public transportation shows potential for members and DoD civilians to use it to commute to/from work under normal circumstances and for leisure.

Distance from Barksdale AFB to nearest commercial airport: 14.6 miles
Is Barksdale AFB served by regularly scheduled public transportation? Yes

Utilities

This attribute identifies a local community's water and sewer systems' ability to receive 1,000 additional people.

Does the local community's water system have the ability to meet an expanded need of an additional 1,000 people moving in the local community? Yes

Does the local community's sewer system have the ability to meet an expanded need of an additional 1,000 people moving in the local community? Yes

Barnes MPT AGS, MA

Demographics

The following tables provide a short description of the area near the installation/activity. Barnes MPT AGS is 10.4 miles from Springfield, MA, the nearest city with a population of 100,000 or more. The nearest metropolitan statistical area (MSA) is

MSA	Population
Springfield, MA NECMA	608,479

The following entities comprise the military housing area (MHA):

County/City	Population
Hampden	456228
Hampshire	152251
Total	608,479

Child Care

This attribute captures the number of nationally accredited child-care centers within the local community: 64

Cost of Living

Cost of Living provides a relative measure of cost of living in the local community. General Schedule (GS) Locality pay provides a relative scale to compare local salaries with government salaries and Basic Allowance for Housing (BAH) is an indicator of the local rental market. In-state tuition is an indicator of the support provided by the state for active duty family members to participate in higher-level education opportunities. For median household income and house value, the basis of the data (either MSA or number of counties in the MHA or the county of the installation) is indicated.

Median Household Income	(US Avg $41,994)	$41,095	Basis: MSA
Median House Value	(US Avg $119,600)	$123,600	
GS Locality Pay	("Rest of US" 10.9%)	10.9%	
O-3 with Dependents BAH Rate		$1,534	
In-state Tuition for Family Member		No	
In-state Tuition Continues if Member PCSs Out of State		No	

Education

This attribute defines the population in local school districts and identifies capacity. The pupil/teacher ratio, graduation rate, and composite SAT I/ACT scores provide a relative quality indicator of education. This attribute also attempts to give communities credit for the potential intellectual capital they provide.

NOTE: "MFR"--means a Memorandum For Record is on file at the installation/activity/agency to document problems in obtaining the required information. Reasons for not being able to obtain information may be that the school district refused to provide the information or the school district does not use or track the information. For

each entry, the number of school districts for which data are available of the total number of school districts reported, and the number of MFRs is indicated.

		Basis
School District(s) Capacity	131,957	44 of 44 districts
Students Enrolled	116,301	44 of 44 districts
Average Pupil/Teacher Ratio	12.7:1	44 of 44 districts
High School Students Enrolled	35,072	30 of 30 districts
Average High School Graduation Rate (US Avg 67.3%)	93.2%	30 of 30 districts
Average Composite SAT I Score (US Avg 1026)	988	30 of 30 districts
Average ACT Score (US Avg 20.8)	23	2 of 30 districts, 28 MFRs
Available Graduate/PhD Programs	12	
Available Colleges and/or Universities	18	
Available Vocational and/or Technical Schools	1	

Employment

Unemployment and job growth rates provide an indicator of job availability in the local community. National rates from the Bureau of Labor Statistics are also provided. For each entry, the basis of the data (either MSA or number of counties in the MHA or the county of the installation) is indicated.

The unemployment rates for the last five years:

	1999	2000	2001	2002	2003
Local Data	3.6%	3.1%	3.8%	5.2%	6.0%
National	4.2%	4.0%	4.7%	5.8%	6.0%
Basis:	MSA	MSA	MSA	MSA	MSA

The annual job growth rate for the last five-years:

	1999	2000	2001	2002	2003
Local Data	- .1%	-1.3%	1.5%	1.2%	-1.8%
National	1.5%	2.4%	.03%	-.31%	.86%
Basis:	MSA	MSA	MSA	MSA	MSA

Housing

This attribute provides an indication of availability of housing, both sales and rental, in the local community. Note: According to the 2000 Census, Vacant Sale and Vacant Rental Units do not equal total Vacant Housing Units. Vacant housing units may also include units that are vacant but not on the market for sale or rent. For each entry, the basis of the data (either MSA or number of counties in the MHA or the county of the installation) is indicated.

Total Vacant Housing Units	13,241	Basis: MSA
Vacant Sale Units	1,702	

Vacant Rental Units	4,444	

Medical Providers

This attribute provides an indicator of availability of medical care for military and DoD civilians in the local community. The table reflects the raw number of physicians/beds and ratio of physicians/beds to population. The basis of the data (either MSA or number of counties in the MHA or the county of the installation) is indicated.

	# Physicians	# Beds	Population	
Local Community	1,612	1,444	608,479	Basis: MSA
Ratio	1:377	1:421		
National Ratio (2003)	1:421.2	1:373.7		

Safety/Crime

The local community's Uniform Crime Reports (UCR) Index for 2002 per 100,000 people and the national UCR based on information from the Federal Bureau of Investigation (FBI) for 2002 is provided. The basis of the data (either MSA or state) is indicated.

Local UCR	3,094.2	Basis: state
National UCR	4,118.8	

Transportation

Distance to an airport shows convenience and availability of airline transportation. Public transportation shows potential for members and DoD civilians to use it to commute to/from work under normal circumstances and for leisure.

Distance from Barnes MPT AGS to nearest commercial airport: 32.0 miles
Is Barnes MPT AGS served by regularly scheduled public transportation? No

Utilities

This attribute identifies a local community's water and sewer systems' ability to receive 1,000 additional people.

Does the local community's water system have the ability to meet an expanded need of an additional 1,000 people moving in the local community? Yes

Does the local community's sewer system have the ability to meet an expanded need of an additional 1,000 people moving in the local community? Yes

Beale AFB, CA

Demographics

The following tables provide a short description of the area near the installation/activity. Beale AFB is 43.5 miles from Sacramento, CA, the nearest city with a population of 100,000 or more. The nearest metropolitan statistical area (MSA) is

MSA	Population
Marysville-Yuba City, CA MSA	139,149

The following entities comprise the military housing area (MHA):

County/City	Population
Butte	203171
Nevada	92033
Sierra	3555
Sutter	78930
Yuba	60219
Total	437,908

Child Care

This attribute captures the number of nationally accredited child-care centers within the local community: 6

Cost of Living

Cost of Living provides a relative measure of cost of living in the local community. General Schedule (GS) Locality pay provides a relative scale to compare local salaries with government salaries and Basic Allowance for Housing (BAH) is an indicator of the local rental market. In-state tuition is an indicator of the support provided by the state for active duty family members to participate in higher-level education opportunities. For median household income and house value, the basis of the data (either MSA or number of counties in the MHA or the county of the installation) is indicated.

Median Household Income	(US Avg $41,994)	$34,658	Basis: MSA
Median House Value	(US Avg $119,600)	$110,500	
GS Locality Pay	("Rest of US" 10.9%)	10.9%	
O-3 with Dependents BAH Rate		$1,460	
In-state Tuition for Family Member		Yes	
In-state Tuition Continues if Member PCSs Out of State		No	

Education

This attribute defines the population in local school districts and identifies capacity. The pupil/teacher ratio, graduation rate, and composite SAT I/ACT scores provide a relative quality indicator of education. This attribute also attempts to give communities credit for the potential intellectual capital they provide.

NOTE: "MFR"--means a Memorandum For Record is on file at the installation/activity/agency to document problems in obtaining the required information. Reasons for not being able to obtain information may be that the school district refused to provide the information or the school district does not use or track the information. For each entry, the number of school districts for which data are available of the total number of school districts reported, and the number of MFRs is indicated.

		Basis
School District(s) Capacity	52,723	25 of 29 districts, 4 MFRs
Students Enrolled	52,818	29 of 29 districts
Average Pupil/Teacher Ratio	22.9:1	29 of 29 districts
High School Students Enrolled	13,439	9 of 9 districts
Average High School Graduation Rate (US Avg 67.3%)	93.4%	7 of 9 districts, 2 MFRs
Average Composite SAT I Score (US Avg 1026)	1036	7 of 9 districts, 2 MFRs
Average ACT Score (US Avg 20.8)	23	6 of 9 districts, 3 MFRs
Available Graduate/PhD Programs	0	
Available Colleges and/or Universities	5	
Available Vocational and/or Technical Schools	1	

Employment

Unemployment and job growth rates provide an indicator of job availability in the local community. National rates from the Bureau of Labor Statistics are also provided. For each entry, the basis of the data (either MSA or number of counties in the MHA or the county of the installation) is indicated.

The unemployment rates for the last five years:

	1999	2000	2001	2002	2003
Local Data	12.5%	12.5%	12.2%	13.4%	13.8%
National	4.2%	4.0%	4.7%	5.8%	6.0%
Basis:	MSA	MSA	MSA	MSA	MSA

The annual job growth rate for the last five-years:

	1999	2000	2001	2002	2003
Local Data	2.7%	3.5%	1.0%	- .2%	.7%
National	1.5%	2.4%	.03%	-.31%	.86%
Basis:	MSA	MSA	MSA	MSA	MSA

Housing

This attribute provides an indication of availability of housing, both sales and rental, in the local community. Note: According to the 2000 Census, Vacant Sale and Vacant Rental Units do not equal total Vacant Housing Units. Vacant housing units may also include units that are vacant but not on the market for sale or rent. For

each entry, the basis of the data (either MSA or number of counties in the MHA or the county of the installation) is indicated.

Total Vacant Housing Units	3,387	Basis: MSA
Vacant Sale Units	532	
Vacant Rental Units	1,230	

Medical Providers

This attribute provides an indicator of availability of medical care for military and DoD civilians in the local community. The table reflects the raw number of physicians/beds and ratio of physicians/beds to population. The basis of the data (either MSA or number of counties in the MHA or the county of the installation) is indicated.

	# Physicians	# Beds	Population	
Local Community	246	213	139,149	Basis: MSA
Ratio	1:566	1:653		
National Ratio (2003)	1:421.2	1:373.7		

Safety/Crime

The local community's Uniform Crime Reports (UCR) Index for 2002 per 100,000 people and the national UCR based on information from the Federal Bureau of Investigation (FBI) for 2002 is provided. The basis of the data (either MSA or state) is indicated.

Local UCR	3,943.7	Basis: state
National UCR	4,118.8	

Transportation

Distance to an airport shows convenience and availability of airline transportation. Public transportation shows potential for members and DoD civilians to use it to commute to/from work under normal circumstances and for leisure.

Distance from Beale AFB to nearest commercial airport: 41.1 miles
Is Beale AFB served by regularly scheduled public transportation? No

Utilities

This attribute identifies a local community's water and sewer systems' ability to receive 1,000 additional people.

Does the local community's water system have the ability to meet an expanded need of an additional 1,000 people moving in the local community? Yes

Does the local community's sewer system have the ability to meet an expanded need of an additional 1,000 people moving in the local community? Yes

Birmingham IAP AGS, AL

Demographics

The following tables provide a short description of the area near the installation/activity. Birmingham IAP AGS is within Birmingham, AL, the nearest city with a population of 100,000 or more. The nearest metropolitan statistical area (MSA) is

MSA	Population
Birmingham, AL MSA	921,106

The following entities comprise the military housing area (MHA):

County/City	Population
Jefferson	662047
Shelby	143293
St Clair	64742
Total	870,082

Child Care

This attribute captures the number of nationally accredited child-care centers within the local community: 33

Cost of Living

Cost of Living provides a relative measure of cost of living in the local community. General Schedule (GS) Locality pay provides a relative scale to compare local salaries with government salaries and Basic Allowance for Housing (BAH) is an indicator of the local rental market. In-state tuition is an indicator of the support provided by the state for active duty family members to participate in higher-level education opportunities. For median household income and house value, the basis of the data (either MSA or number of counties in the MHA or the county of the installation) is indicated.

Median Household Income	(US Avg $41,994)	$39,278	Basis: MSA
Median House Value	(US Avg $119,600)	$99,400	
GS Locality Pay	("Rest of US" 10.9%)	10.9%	
O-3 with Dependents BAH Rate		$1,310	
In-state Tuition for Family Member		Yes	
In-state Tuition Continues if Member PCSs Out of State		No	

Education

This attribute defines the population in local school districts and identifies capacity. The pupil/teacher ratio, graduation rate, and composite SAT I/ACT scores provide a relative quality indicator of education. This attribute also attempts to give communities credit for the potential intellectual capital they provide.

NOTE: "MFR"--means a Memorandum For Record is on file at the installation/activity/agency to document problems in obtaining the required information. Reasons for not being able to obtain information may be that the

school district refused to provide the information or the school district does not use or track the information. For each entry, the number of school districts for which data are available of the total number of school districts reported, and the number of MFRs is indicated.

		Basis
School District(s) Capacity	111,450	10 of 10 districts
Students Enrolled	107,194	10 of 10 districts
Average Pupil/Teacher Ratio	15.1:1	10 of 10 districts
High School Students Enrolled	29,311	10 of 10 districts
Average High School Graduation Rate (US Avg 67.3%)	94.6%	10 of 10 districts
Average Composite SAT I Score (US Avg 1026)	1072	8 of 10 districts, 2 MFRs
Average ACT Score (US Avg 20.8)	19	10 of 10 districts
Available Graduate/PhD Programs	3	
Available Colleges and/or Universities	9	
Available Vocational and/or Technical Schools	1	

Employment

Unemployment and job growth rates provide an indicator of job availability in the local community. National rates from the Bureau of Labor Statistics are also provided. For each entry, the basis of the data (either MSA or number of counties in the MHA or the county of the installation) is indicated.

The unemployment rates for the last five years:

	1999	2000	2001	2002	2003
Local Data	3.1%	3.0%	3.4%	4.4%	4.5%
National	4.2%	4.0%	4.7%	5.8%	6.0%
Basis:	MSA	MSA	MSA	MSA	MSA

The annual job growth rate for the last five-years:

	1999	2000	2001	2002	2003
Local Data	- .9%	.8%	.2%	-2.4%	2.1%
National	1.5%	2.4%	.03%	-.31%	.86%
Basis:	MSA	MSA	MSA	MSA	MSA

Housing

This attribute provides an indication of availability of housing, both sales and rental, in the local community. Note: According to the 2000 Census, Vacant Sale and Vacant Rental Units do not equal total Vacant Housing Units. Vacant housing units may also include units that are vacant but not on the market for sale or rent. For each entry, the basis of the data (either MSA or number of counties in the MHA or the county of the installation) is indicated.

Total Vacant Housing Units	34,621	Basis:

Vacant Sale Units	6,197	MSA
Vacant Rental Units	12,619	

Medical Providers

This attribute provides an indicator of availability of medical care for military and DoD civilians in the local community. The table reflects the raw number of physicians/beds and ratio of physicians/beds to population. The basis of the data (either MSA or number of counties in the MHA or the county of the installation) is indicated.

	# Physicians	# Beds	Population	
Local Community	3,233	4,013	921,106	Basis: MSA
Ratio	1:285	1:230		
National Ratio (2003)	1:421.2	1:373.7		

Safety/Crime

The local community's Uniform Crime Reports (UCR) Index for 2002 per 100,000 people and the national UCR based on information from the Federal Bureau of Investigation (FBI) for 2002 is provided. The basis of the data (either MSA or state) is indicated.

Local UCR	4,689.7	Basis: MSA
National UCR	4,118.8	

Transportation

Distance to an airport shows convenience and availability of airline transportation. Public transportation shows potential for members and DoD civilians to use it to commute to/from work under normal circumstances and for leisure.

Distance from Birmingham IAP AGS to nearest commercial airport: 5.4 miles
Is Birmingham IAP AGS served by regularly scheduled public transportation? No

Utilities

This attribute identifies a local community's water and sewer systems' ability to receive 1,000 additional people.

Does the local community's water system have the ability to meet an expanded need of an additional 1,000 people moving in the local community? Yes

Does the local community's sewer system have the ability to meet an expanded need of an additional 1,000 people moving in the local community? Yes

Boise Air Terminal AGS, ID

Demographics

The following tables provide a short description of the area near the installation/activity. Boise Air Terminal AGS is within Boise, ID, the nearest city with a population of 100,000 or more. The nearest metropolitan statistical area (MSA) is

MSA	Population
Boise City, ID MSA	432,345

The following entities comprise the military housing area (MHA):

County/City	Population
Ada	300904
Canyon	131441
Total	432,345

Child Care

This attribute captures the number of nationally accredited child-care centers within the local community: 12

Cost of Living

Cost of Living provides a relative measure of cost of living in the local community. General Schedule (GS) Locality pay provides a relative scale to compare local salaries with government salaries and Basic Allowance for Housing (BAH) is an indicator of the local rental market. In-state tuition is an indicator of the support provided by the state for active duty family members to participate in higher-level education opportunities. For median household income and house value, the basis of the data (either MSA or number of counties in the MHA or the county of the installation) is indicated.

Median Household Income	(US Avg $41,994)	$42,570	Basis: MSA
Median House Value	(US Avg $119,600)	$117,800	
GS Locality Pay	("Rest of US" 10.9%)	10.9%	
O-3 with Dependents BAH Rate		$ 929	
In-state Tuition for Family Member		Yes	
In-state Tuition Continues if Member PCSs Out of State		Yes	

Education

This attribute defines the population in local school districts and identifies capacity. The pupil/teacher ratio, graduation rate, and composite SAT I/ACT scores provide a relative quality indicator of education. This attribute also attempts to give communities credit for the potential intellectual capital they provide.

NOTE: "MFR"--means a Memorandum For Record is on file at the installation/activity/agency to document problems in obtaining the required information. Reasons for not being able to obtain information may be that the school district refused to provide the information or the school district does not use or track the information. For

each entry, the number of school districts for which data are available of the total number of school districts reported, and the number of MFRs is indicated.

		Basis
School District(s) Capacity	55,427	4 of 4 districts
Students Enrolled	55,650	4 of 4 districts
Average Pupil/Teacher Ratio	19.8:1	4 of 4 districts
High School Students Enrolled	13,795	4 of 4 districts
Average High School Graduation Rate (US Avg 67.3%)	77.8%	4 of 4 districts
Average Composite SAT I Score (US Avg 1026)	1087	3 of 4 districts, 1 MFR
Average ACT Score (US Avg 20.8)	22	3 of 4 districts, 1 MFR
Available Graduate/PhD Programs	5	
Available Colleges and/or Universities	5	
Available Vocational and/or Technical Schools	2	

Employment

Unemployment and job growth rates provide an indicator of job availability in the local community. National rates from the Bureau of Labor Statistics are also provided. For each entry, the basis of the data (either MSA or number of counties in the MHA or the county of the installation) is indicated.

The unemployment rates for the last five years:

	1999	2000	2001	2002	2003
Local Data	3.7%	3.4%	4.0%	5.4%	5.3%
National	4.2%	4.0%	4.7%	5.8%	6.0%
Basis:	MSA	MSA	MSA	MSA	MSA

The annual job growth rate for the last five-years:

	1999	2000	2001	2002	2003
Local Data	1.1%	4.2%	3.5%	-1.0%	- .5%
National	1.5%	2.4%	.03%	-.31%	.86%
Basis:	MSA	MSA	MSA	MSA	MSA

Housing

This attribute provides an indication of availability of housing, both sales and rental, in the local community. Note: According to the 2000 Census, Vacant Sale and Vacant Rental Units do not equal total Vacant Housing Units. Vacant housing units may also include units that are vacant but not on the market for sale or rent. For each entry, the basis of the data (either MSA or number of counties in the MHA or the county of the installation) is indicated.

Total Vacant Housing Units	8,055	Basis:

Vacant Sale Units	2,545	MSA
Vacant Rental Units	2,886	

Medical Providers

This attribute provides an indicator of availability of medical care for military and DoD civilians in the local community. The table reflects the raw number of physicians/beds and ratio of physicians/beds to population. The basis of the data (either MSA or number of counties in the MHA or the county of the installation) is indicated.

	# Physicians	# Beds	Population	
Local Community	955	1,038	432,345	Basis: MSA
Ratio	1:453	1:417		
National Ratio (2003)	1:421.2	1:373.7		

Safety/Crime

The local community's Uniform Crime Reports (UCR) Index for 2002 per 100,000 people and the national UCR based on information from the Federal Bureau of Investigation (FBI) for 2002 is provided. The basis of the data (either MSA or state) is indicated.

Local UCR	4,127.1	Basis: MSA
National UCR	4,118.8	

Transportation

Distance to an airport shows convenience and availability of airline transportation. Public transportation shows potential for members and DoD civilians to use it to commute to/from work under normal circumstances and for leisure.

Distance from Boise Air Terminal AGS to nearest commercial airport: 3.0 miles
Is Boise Air Terminal AGS served by regularly scheduled public transportation? No

Utilities

This attribute identifies a local community's water and sewer systems' ability to receive 1,000 additional people.

Does the local community's water system have the ability to meet an expanded need of an additional 1,000 people moving in the local community? Yes

Does the local community's sewer system have the ability to meet an expanded need of an additional 1,000 people moving in the local community? Yes

Bolling AFB, DC

Demographics

The following tables provide a short description of the area near the installation/activity. Bolling AFB is within Washington, DC, the nearest city with a population of 100,000 or more. The nearest metropolitan statistical area (MSA) is

MSA	Population
Washington, DC-MD-VA-WV PMSA	4,923,153

The following entities comprise the military housing area (MHA):

County/City	Population
Alexandria	128283
Arlington	189453
District Of Columbia	572059
Fairfax	969749
Falls Church	10377
Montgomery	873341
Prince George's	801515
Total	3,544,777

Child Care

This attribute captures the number of nationally accredited child-care centers within the local community: 209

Cost of Living

Cost of Living provides a relative measure of cost of living in the local community. General Schedule (GS) Locality pay provides a relative scale to compare local salaries with government salaries and Basic Allowance for Housing (BAH) is an indicator of the local rental market. In-state tuition is an indicator of the support provided by the state for active duty family members to participate in higher-level education opportunities. For median household income and house value, the basis of the data (either MSA or number of counties in the MHA or the county of the installation) is indicated.

Median Household Income	(US Avg $41,994)	$62,216	Basis: MSA
Median House Value	(US Avg $119,600)	$178,900	
GS Locality Pay	("Rest of US" 10.9%)	14.6%	
O-3 with Dependents BAH Rate		$2,006	
In-state Tuition for Family Member		No	
In-state Tuition Continues if Member PCSs Out of State		No	

Education

This attribute defines the population in local school districts and identifies capacity. The pupil/teacher ratio, graduation rate, and composite SAT I/ACT scores provide a relative quality indicator of education. This attribute also attempts to give communities credit for the potential intellectual capital they provide.

NOTE: "MFR"--means a Memorandum For Record is on file at the installation/activity/agency to document problems in obtaining the required information. Reasons for not being able to obtain information may be that the school district refused to provide the information or the school district does not use or track the information. For each entry, the number of school districts for which data are available of the total number of school districts reported, and the number of MFRs is indicated.

		Basis
School District(s) Capacity	568,880	40 of 40 districts
Students Enrolled	563,344	40 of 40 districts
Average Pupil/Teacher Ratio	13.5:1	40 of 40 districts
High School Students Enrolled	154,078	21 of 21 districts
Average High School Graduation Rate (US Avg 67.3%)	91.5%	13 of 21 districts, 8 MFRs
Average Composite SAT I Score (US Avg 1026)	996	9 of 21 districts, 12 MFRs
Average ACT Score (US Avg 20.8)	20	5 of 21 districts, 16 MFRs
Available Graduate/PhD Programs	38	
Available Colleges and/or Universities	46	
Available Vocational and/or Technical Schools	86	

Employment

Unemployment and job growth rates provide an indicator of job availability in the local community. National rates from the Bureau of Labor Statistics are also provided. For each entry, the basis of the data (either MSA or number of counties in the MHA or the county of the installation) is indicated.

The unemployment rates for the last five years:

	1999	2000	2001	2002	2003
Local Data	2.6%	2.4%	3.1%	3.7%	3.5%
National	4.2%	4.0%	4.7%	5.8%	6.0%
Basis:	MSA	MSA	MSA	MSA	MSA

The annual job growth rate for the last five-years:

	1999	2000	2001	2002	2003
Local Data	3.3%	3.0%	1.4%	1.0%	1.0%
National	1.5%	2.4%	.03%	-.31%	.86%
Basis:	MSA	MSA	MSA	MSA	MSA

Housing

This attribute provides an indication of availability of housing, both sales and rental, in the local community. Note: According to the 2000 Census, Vacant Sale and Vacant Rental Units do not equal total Vacant Housing Units. Vacant housing units may also include units that are vacant but not on the market for sale or rent. For each entry, the basis of the data (either MSA or number of counties in the MHA or the county of the installation) is indicated.

Total Vacant Housing Units	94,577	Basis: MSA
Vacant Sale Units	19,464	
Vacant Rental Units	29,918	

Medical Providers

This attribute provides an indicator of availability of medical care for military and DoD civilians in the local community. The table reflects the raw number of physicians/beds and ratio of physicians/beds to population. The basis of the data (either MSA or number of counties in the MHA or the county of the installation) is indicated.

	# Physicians	# Beds	Population	
Local Community	15,810	9,163	4,923,153	Basis: MSA
Ratio	1:311	1:537		
National Ratio (2003)	1:421.2	1:373.7		

Safety/Crime

The local community's Uniform Crime Reports (UCR) Index for 2002 per 100,000 people and the national UCR based on information from the Federal Bureau of Investigation (FBI) for 2002 is provided. The basis of the data (either MSA or state) is indicated.

Local UCR	4,047.1	Basis: MSA
National UCR	4,118.8	

Transportation

Distance to an airport shows convenience and availability of airline transportation. Public transportation shows potential for members and DoD civilians to use it to commute to/from work under normal circumstances and for leisure.

Distance from Bolling AFB to nearest commercial airport: 9.3 miles
Is Bolling AFB served by regularly scheduled public transportation? Yes

Utilities

This attribute identifies a local community's water and sewer systems' ability to receive 1,000 additional people.

Does the local community's water system have the ability to meet an expanded need of an additional 1,000 people moving in the local community? Yes

Does the local community's sewer system have the ability to meet an expanded need of an additional 1,000 people moving in the local community? Yes

Bradley IAP AGS, CT

Demographics

The following tables provide a short description of the area near the installation/activity. Bradley IAP AGS is 12.5 miles from Hartford, CT, the nearest city with a population of 100,000 or more. The nearest metropolitan statistical area (MSA) is

MSA	Population
Hartford, CT NECMA	1,148,618

The following entities comprise the military housing area (MHA):

County/City	Population
Hartford	857183
Tolland	136364
Total	993,547

Child Care

This attribute captures the number of nationally accredited child-care centers within the local community: 137

Cost of Living

Cost of Living provides a relative measure of cost of living in the local community. General Schedule (GS) Locality pay provides a relative scale to compare local salaries with government salaries and Basic Allowance for Housing (BAH) is an indicator of the local rental market. In-state tuition is an indicator of the support provided by the state for active duty family members to participate in higher-level education opportunities. For median household income and house value, the basis of the data (either MSA or number of counties in the MHA or the county of the installation) is indicated.

Median Household Income	(US Avg $41,994)	$52,603	Basis: MSA
Median House Value	(US Avg $119,600)	$150,500	
GS Locality Pay	("Rest of US" 10.9%)	17.9%	
O-3 with Dependents BAH Rate		$1,472	
In-state Tuition for Family Member		Yes	
In-state Tuition Continues if Member PCSs Out of State		Yes	

Education

This attribute defines the population in local school districts and identifies capacity. The pupil/teacher ratio, graduation rate, and composite SAT I/ACT scores provide a relative quality indicator of education. This attribute also attempts to give communities credit for the potential intellectual capital they provide.

NOTE: "MFR"--means a Memorandum For Record is on file at the installation/activity/agency to document problems in obtaining the required information. Reasons for not being able to obtain information may be that the school district refused to provide the information or the school district does not use or track the information. For

each entry, the number of school districts for which data are available of the total number of school districts reported, and the number of MFRs is indicated.

		Basis
School District(s) Capacity	219,908	55 of 55 districts
Students Enrolled	206,708	55 of 55 districts
Average Pupil/Teacher Ratio	13.7:1	55 of 55 districts
High School Students Enrolled	57,410	42 of 42 districts
Average High School Graduation Rate (US Avg 67.3%)	93.0%	41 of 42 districts, 1 MFR
Average Composite SAT I Score (US Avg 1026)	985	41 of 42 districts, 1 MFR
Average ACT Score (US Avg 20.8)	23	2 of 42 districts, 40 MFRs
Available Graduate/PhD Programs	4	
Available Colleges and/or Universities	9	
Available Vocational and/or Technical Schools	34	

Employment

Unemployment and job growth rates provide an indicator of job availability in the local community. National rates from the Bureau of Labor Statistics are also provided. For each entry, the basis of the data (either MSA or number of counties in the MHA or the county of the installation) is indicated.

The unemployment rates for the last five years:

	1999	2000	2001	2002	2003
Local Data	3.3%	2.4%	3.3%	4.5%	5.9%
National	4.2%	4.0%	4.7%	5.8%	6.0%
Basis:	MSA	MSA	MSA	MSA	MSA

The annual job growth rate for the last five-years:

	1999	2000	2001	2002	2003
Local Data	.8%	3.8%	-2.1%	- .2%	-1.2%
National	1.5%	2.4%	.03%	-.31%	.86%
Basis:	MSA	MSA	MSA	MSA	MSA

Housing

This attribute provides an indication of availability of housing, both sales and rental, in the local community. Note: According to the 2000 Census, Vacant Sale and Vacant Rental Units do not equal total Vacant Housing Units. Vacant housing units may also include units that are vacant but not on the market for sale or rent. For each entry, the basis of the data (either MSA or number of counties in the MHA or the county of the installation) is indicated.

Total Vacant Housing Units	26,007	Basis:

Vacant Sale Units	3,631	MSA
Vacant Rental Units	9,867	

Medical Providers

This attribute provides an indicator of availability of medical care for military and DoD civilians in the local community. The table reflects the raw number of physicians/beds and ratio of physicians/beds to population. The basis of the data (either MSA or number of counties in the MHA or the county of the installation) is indicated.

	# Physicians	# Beds	Population	
Local Community	3,611	2,199	1,148,618	Basis: MSA
Ratio	1:318	1:522		
National Ratio (2003)	1:421.2	1:373.7		

Safety/Crime

The local community's Uniform Crime Reports (UCR) Index for 2002 per 100,000 people and the national UCR based on information from the Federal Bureau of Investigation (FBI) for 2002 is provided. The basis of the data (either MSA or state) is indicated.

Local UCR	3,426.2	Basis: MSA
National UCR	4,118.8	

Transportation

Distance to an airport shows convenience and availability of airline transportation. Public transportation shows potential for members and DoD civilians to use it to commute to/from work under normal circumstances and for leisure.

Distance from Bradley IAP AGS to nearest commercial airport: 1.8 miles
Is Bradley IAP AGS served by regularly scheduled public transportation? No

Utilities

This attribute identifies a local community's water and sewer systems' ability to receive 1,000 additional people.

Does the local community's water system have the ability to meet an expanded need of an additional 1,000 people moving in the local community? Yes

Does the local community's sewer system have the ability to meet an expanded need of an additional 1,000 people moving in the local community? Yes

Brooks City-Base, TX

Demographics

The following tables provide a short description of the area near the installation/activity. Brooks City-Base is within San Antonio, TX, the nearest city with a population of 100,000 or more. The nearest metropolitan statistical area (MSA) is

MSA	Population
San Antonio, TX MSA	1,592,383

The following entities comprise the military housing area (MHA):

County/City	Population
Atascosa	38628
Bexar	1392931
Comal	78021
Guadalupe	89023
Kendall	23743
Medina	39304
Wilson	32408
Total	1,694,058

Child Care

This attribute captures the number of nationally accredited child-care centers within the local community: 29

Cost of Living

Cost of Living provides a relative measure of cost of living in the local community. General Schedule (GS) Locality pay provides a relative scale to compare local salaries with government salaries and Basic Allowance for Housing (BAH) is an indicator of the local rental market. In-state tuition is an indicator of the support provided by the state for active duty family members to participate in higher-level education opportunities. For median household income and house value, the basis of the data (either MSA or number of counties in the MHA or the county of the installation) is indicated.

Median Household Income	(US Avg $41,994)	$39,140	Basis: MSA
Median House Value	(US Avg $119,600)	$77,100	
GS Locality Pay	("Rest of US" 10.9%)	10.9%	
O-3 with Dependents BAH Rate		$1,138	
In-state Tuition for Family Member		Yes	
In-state Tuition Continues if Member PCSs Out of State		Yes	

Education

This attribute defines the population in local school districts and identifies capacity. The pupil/teacher ratio, graduation rate, and composite SAT I/ACT scores provide a relative quality indicator of education. This attribute also attempts to give communities credit for the potential intellectual capital they provide.

NOTE: "MFR"--means a Memorandum For Record is on file at the installation/activity/agency to document problems in obtaining the required information. Reasons for not being able to obtain information may be that the school district refused to provide the information or the school district does not use or track the information. For each entry, the number of school districts for which data are available of the total number of school districts reported, and the number of MFRs is indicated.

		Basis
School District(s) Capacity	309,097	35 of 35 districts
Students Enrolled	279,602	35 of 35 districts
Average Pupil/Teacher Ratio	15.1:1	35 of 35 districts
High School Students Enrolled	74,699	27 of 27 districts
Average High School Graduation Rate (US Avg 67.3%)	79.6%	25 of 27 districts, 2 MFRs
Average Composite SAT I Score (US Avg 1026)	931	17 of 27 districts, 10 MFRs
Average ACT Score (US Avg 20.8)	19	15 of 27 districts, 12 MFRs
Available Graduate/PhD Programs	11	
Available Colleges and/or Universities	18	
Available Vocational and/or Technical Schools	19	

Employment

Unemployment and job growth rates provide an indicator of job availability in the local community. National rates from the Bureau of Labor Statistics are also provided. For each entry, the basis of the data (either MSA or number of counties in the MHA or the county of the installation) is indicated.

The unemployment rates for the last five years:

	1999	2000	2001	2002	2003
Local Data	3.1%	3.4%	4.0%	5.2%	5.5%
National	4.2%	4.0%	4.7%	5.8%	6.0%
Basis:	MSA	MSA	MSA	MSA	MSA

The annual job growth rate for the last five-years:

	1999	2000	2001	2002	2003
Local Data	2.1%	1.1%	.9%	.7%	1.9%
National	1.5%	2.4%	.03%	-.31%	.86%
Basis:	MSA	MSA	MSA	MSA	MSA

Housing

This attribute provides an indication of availability of housing, both sales and rental, in the local community. Note: According to the 2000 Census, Vacant Sale and Vacant Rental Units do not equal total Vacant Housing Units. Vacant housing units may also include units that are vacant but not on the market for sale or rent. For each entry, the basis of the data (either MSA or number of counties in the MHA or the county of the installation) is indicated.

Total Vacant Housing Units	39,826	Basis: MSA
Vacant Sale Units	6,699	
Vacant Rental Units	15,650	

Medical Providers

This attribute provides an indicator of availability of medical care for military and DoD civilians in the local community. The table reflects the raw number of physicians/beds and ratio of physicians/beds to population. The basis of the data (either MSA or number of counties in the MHA or the county of the installation) is indicated.

	# Physicians	# Beds	Population	
Local Community	4,405	3,995	1,592,383	Basis: MSA
Ratio	1:361	1:399		
National Ratio (2003)	1:421.2	1:373.7		

Safety/Crime

The local community's Uniform Crime Reports (UCR) Index for 2002 per 100,000 people and the national UCR based on information from the Federal Bureau of Investigation (FBI) for 2002 is provided. The basis of the data (either MSA or state) is indicated.

Local UCR	6,775.3	Basis: MSA
National UCR	4,118.8	

Transportation

Distance to an airport shows convenience and availability of airline transportation. Public transportation shows potential for members and DoD civilians to use it to commute to/from work under normal circumstances and for leisure.

Distance from Brooks City-Base to nearest commercial airport: 15.9 miles
Is Brooks City-Base served by regularly scheduled public transportation? Yes

Utilities

This attribute identifies a local community's water and sewer systems' ability to receive 1,000 additional people.

Does the local community's water system have the ability to meet an expanded need of an additional 1,000 people moving in the local community? Yes

Does the local community's sewer system have the ability to meet an expanded need of an additional 1,000 people moving in the local community? Yes

Buckley AFB, CO

Demographics

The following tables provide a short description of the area near the installation/activity. Buckley AFB is within Aurora, CO, the nearest city with a population of 100,000 or more. The nearest metropolitan statistical area (MSA) is

MSA	Population
Denver, CO PMSA	2,109,282

The following entities comprise the military housing area (MHA):

County/City	Population
Adams	363857
Arapahoe	487967
Denver	554636
Douglas	175766
Elbert	19872
Jefferson	527056
Total	2,129,154

Child Care

This attribute captures the number of nationally accredited child-care centers within the local community: 58

Cost of Living

Cost of Living provides a relative measure of cost of living in the local community. General Schedule (GS) Locality pay provides a relative scale to compare local salaries with government salaries and Basic Allowance for Housing (BAH) is an indicator of the local rental market. In-state tuition is an indicator of the support provided by the state for active duty family members to participate in higher-level education opportunities. For median household income and house value, the basis of the data (either MSA or number of counties in the MHA or the county of the installation) is indicated.

Median Household Income	(US Avg $41,994)	$51,191	Basis: MSA
Median House Value	(US Avg $119,600)	$176,600	
GS Locality Pay	("Rest of US" 10.9%)	16.7%	
O-3 with Dependents BAH Rate		$1,464	
In-state Tuition for Family Member		Yes	
In-state Tuition Continues if Member PCSs Out of State		No	

Education

This attribute defines the population in local school districts and identifies capacity. The pupil/teacher ratio, graduation rate, and composite SAT I/ACT scores provide a relative quality indicator of education. This attribute also attempts to give communities credit for the potential intellectual capital they provide.

NOTE: "MFR"--means a Memorandum For Record is on file at the installation/activity/agency to document problems in obtaining the required information. Reasons for not being able to obtain information may be that the school district refused to provide the information or the school district does not use or track the information. For each entry, the number of school districts for which data are available of the total number of school districts reported, and the number of MFRs is indicated.

		Basis
School District(s) Capacity	246,071	12 of 13 districts, 1 MFR
Students Enrolled	237,084	13 of 13 districts
Average Pupil/Teacher Ratio	21.3:1	13 of 13 districts
High School Students Enrolled	63,554	13 of 13 districts
Average High School Graduation Rate (US Avg 67.3%)	82.4%	13 of 13 districts
Average Composite SAT I Score (US Avg 1026)	1080	5 of 13 districts, 8 MFRs
Average ACT Score (US Avg 20.8)	19	13 of 13 districts
Available Graduate/PhD Programs	14	
Available Colleges and/or Universities	30	
Available Vocational and/or Technical Schools	6	

Employment

Unemployment and job growth rates provide an indicator of job availability in the local community. National rates from the Bureau of Labor Statistics are also provided. For each entry, the basis of the data (either MSA or number of counties in the MHA or the county of the installation) is indicated.

The unemployment rates for the last five years:

	1999	2000	2001	2002	2003
Local Data	2.4%	2.3%	3.5%	5.9%	6.3%
National	4.2%	4.0%	4.7%	5.8%	6.0%
Basis:	MSA	MSA	MSA	MSA	MSA

The annual job growth rate for the last five-years:

	1999	2000	2001	2002	2003
Local Data	2.4%	.8%	- .9%	-1.1%	2.9%
National	1.5%	2.4%	.03%	-.31%	.86%
Basis:	MSA	MSA	MSA	MSA	MSA

Housing

This attribute provides an indication of availability of housing, both sales and rental, in the local community. Note: According to the 2000 Census, Vacant Sale and Vacant Rental Units do not equal total Vacant Housing Units. Vacant housing units may also include units that are vacant but not on the market for sale or rent. For

each entry, the basis of the data (either MSA or number of counties in the MHA or the county of the installation) is indicated.

Total Vacant Housing Units	31,394	Basis: MSA
Vacant Sale Units	6,753	
Vacant Rental Units	13,380	

Medical Providers

This attribute provides an indicator of availability of medical care for military and DoD civilians in the local community. The table reflects the raw number of physicians/beds and ratio of physicians/beds to population. The basis of the data (either MSA or number of counties in the MHA or the county of the installation) is indicated.

	# Physicians	# Beds	Population	
Local Community	5,853	3,961	2,109,282	Basis: MSA
Ratio	1:360	1:533		
National Ratio (2003)	1:421.2	1:373.7		

Safety/Crime

The local community's Uniform Crime Reports (UCR) Index for 2002 per 100,000 people and the national UCR based on information from the Federal Bureau of Investigation (FBI) for 2002 is provided. The basis of the data (either MSA or state) is indicated.

Local UCR	4,821.0	Basis: MSA
National UCR	4,118.8	

Transportation

Distance to an airport shows convenience and availability of airline transportation. Public transportation shows potential for members and DoD civilians to use it to commute to/from work under normal circumstances and for leisure.

Distance from Buckley AFB to nearest commercial airport: 11.6 miles
Is Buckley AFB served by regularly scheduled public transportation? Yes

Utilities

This attribute identifies a local community's water and sewer systems' ability to receive 1,000 additional people.

Does the local community's water system have the ability to meet an expanded need of an additional 1,000 people moving in the local community? Yes

Does the local community's sewer system have the ability to meet an expanded need of an additional 1,000 people moving in the local community? Yes

Burlington IAP AGS, VT

Demographics

The following tables provide a short description of the area near the installation/activity. Burlington IAP AGS is 166.6 miles from Manchester, NH, the nearest city with a population of 100,000 or more. The nearest metropolitan statistical area (MSA) is

MSA	Population
Burlington, VT NECMA	198,889

The following entities comprise the military housing area (MHA):

County/City	Population
Chittenden	146571
Washington	58039
Total	204,610

Child Care

This attribute captures the number of nationally accredited child-care centers within the local community: 32

Cost of Living

Cost of Living provides a relative measure of cost of living in the local community. General Schedule (GS) Locality pay provides a relative scale to compare local salaries with government salaries and Basic Allowance for Housing (BAH) is an indicator of the local rental market. In-state tuition is an indicator of the support provided by the state for active duty family members to participate in higher-level education opportunities. For median household income and house value, the basis of the data (either MSA or number of counties in the MHA or the county of the installation) is indicated.

Median Household Income	(US Avg $41,994)	$46,056	Basis: MSA
Median House Value	(US Avg $119,600)	$130,600	
GS Locality Pay	("Rest of US" 10.9%)	10.9%	
O-3 with Dependents BAH Rate		$1,464	
In-state Tuition for Family Member		No	
In-state Tuition Continues if Member PCSs Out of State		No	

Education

This attribute defines the population in local school districts and identifies capacity. The pupil/teacher ratio, graduation rate, and composite SAT I/ACT scores provide a relative quality indicator of education. This attribute also attempts to give communities credit for the potential intellectual capital they provide.

NOTE: "MFR"--means a Memorandum For Record is on file at the installation/activity/agency to document problems in obtaining the required information. Reasons for not being able to obtain information may be that the school district refused to provide the information or the school district does not use or track the information. For

each entry, the number of school districts for which data are available of the total number of school districts reported, and the number of MFRs is indicated.

		Basis
School District(s) Capacity	35,638	32 of 32 districts
Students Enrolled	31,183	32 of 32 districts
Average Pupil/Teacher Ratio	13.3:1	32 of 32 districts
High School Students Enrolled	9,968	10 of 10 districts
Average High School Graduation Rate (US Avg 67.3%)	88.8%	10 of 10 districts
Average Composite SAT I Score (US Avg 1026)	1057	10 of 10 districts
Average ACT Score (US Avg 20.8)	23	5 of 10 districts, 5 MFRs
Available Graduate/PhD Programs	3	
Available Colleges and/or Universities	6	
Available Vocational and/or Technical Schools	2	

Employment

Unemployment and job growth rates provide an indicator of job availability in the local community. National rates from the Bureau of Labor Statistics are also provided. For each entry, the basis of the data (either MSA or number of counties in the MHA or the county of the installation) is indicated.

The unemployment rates for the last five years:

	1999	2000	2001	2002	2003
Local Data	2.0%	1.9%	2.5%	3.0%	3.7%
National	4.2%	4.0%	4.7%	5.8%	6.0%
Basis:	MSA	MSA	MSA	MSA	MSA

The annual job growth rate for the last five-years:

	1999	2000	2001	2002	2003
Local Data	2.1%	- .5%	1.6%	1.9%	- .6%
National	1.5%	2.4%	.03%	-.31%	.86%
Basis:	MSA	MSA	MSA	MSA	MSA

Housing

This attribute provides an indication of availability of housing, both sales and rental, in the local community. Note: According to the 2000 Census, Vacant Sale and Vacant Rental Units do not equal total Vacant Housing Units. Vacant housing units may also include units that are vacant but not on the market for sale or rent. For each entry, the basis of the data (either MSA or number of counties in the MHA or the county of the installation) is indicated.

Total Vacant Housing Units	6,740	Basis: MSA
Vacant Sale Units	544	

Vacant Rental Units	480	

Medical Providers

This attribute provides an indicator of availability of medical care for military and DoD civilians in the local community. The table reflects the raw number of physicians/beds and ratio of physicians/beds to population. The basis of the data (either MSA or number of counties in the MHA or the county of the installation) is indicated.

	# Physicians	# Beds	Population	
Local Community	992	582	198,889	Basis: MSA
Ratio	1:200	1:342		
National Ratio (2003)	1:421.2	1:373.7		

Safety/Crime

The local community's Uniform Crime Reports (UCR) Index for 2002 per 100,000 people and the national UCR based on information from the Federal Bureau of Investigation (FBI) for 2002 is provided. The basis of the data (either MSA or state) is indicated.

Local UCR	3,319.7	Basis: MSA
National UCR	4,118.8	

Transportation

Distance to an airport shows convenience and availability of airline transportation. Public transportation shows potential for members and DoD civilians to use it to commute to/from work under normal circumstances and for leisure.

Distance from Burlington IAP AGS to nearest commercial airport: 3.0 miles
Is Burlington IAP AGS served by regularly scheduled public transportation? No

Utilities

This attribute identifies a local community's water and sewer systems' ability to receive 1,000 additional people.

Does the local community's water system have the ability to meet an expanded need of an additional 1,000 people moving in the local community? Yes

Does the local community's sewer system have the ability to meet an expanded need of an additional 1,000 people moving in the local community? Yes

Cannon AFB, NM

Demographics

The following tables provide a short description of the area near the installation/activity. Cannon AFB is 99.4 miles from Lubbock, TX, the nearest city with a population of 100,000 or more. The nearest metropolitan statistical area (MSA) is

MSA	Population
Lubbock, TX MSA	242,628

The following entities comprise the military housing area (MHA):

County/City	Population
Curry	45044
Roosevelt	18018
Total	63,062

Child Care

This attribute captures the number of nationally accredited child-care centers within the local community: 0

Cost of Living

Cost of Living provides a relative measure of cost of living in the local community. General Schedule (GS) Locality pay provides a relative scale to compare local salaries with government salaries and Basic Allowance for Housing (BAH) is an indicator of the local rental market. In-state tuition is an indicator of the support provided by the state for active duty family members to participate in higher-level education opportunities. For median household income and house value, the basis of the data (either MSA or number of counties in the MHA or the county of the installation) is indicated.

Median Household Income	(US Avg $41,994)	$28,251	Basis: 2 of 2 counties
Median House Value	(US Avg $119,600)	$61,900	
GS Locality Pay	("Rest of US" 10.9%)	10.9%	
O-3 with Dependents BAH Rate		$ 915	
In-state Tuition for Family Member		Yes	
In-state Tuition Continues if Member PCSs Out of State		No	

Education

This attribute defines the population in local school districts and identifies capacity. The pupil/teacher ratio, graduation rate, and composite SAT I/ACT scores provide a relative quality indicator of education. This attribute also attempts to give communities credit for the potential intellectual capital they provide.

NOTE: "MFR"--means a Memorandum For Record is on file at the installation/activity/agency to document problems in obtaining the required information. Reasons for not being able to obtain information may be that the school district refused to provide the information or the school district does not use or track the information. For

each entry, the number of school districts for which data are available of the total number of school districts reported, and the number of MFRs is indicated.

		Basis
School District(s) Capacity	15,525	6 of 6 districts
Students Enrolled	13,263	6 of 6 districts
Average Pupil/Teacher Ratio	22.3:1	6 of 6 districts
High School Students Enrolled	2,850	6 of 6 districts
Average High School Graduation Rate (US Avg 67.3%)	95.6%	6 of 6 districts
Average Composite SAT I Score (US Avg 1026)		0 of 6 districts, 6 MFRs
Average ACT Score (US Avg 20.8)	20	6 of 6 districts
Available Graduate/PhD Programs	2	
Available Colleges and/or Universities	3	
Available Vocational and/or Technical Schools	1	

Employment

Unemployment and job growth rates provide an indicator of job availability in the local community. National rates from the Bureau of Labor Statistics are also provided. For each entry, the basis of the data (either MSA or number of counties in the MHA or the county of the installation) is indicated.

The unemployment rates for the last five years:

	1999	2000	2001	2002	2003
Local Data	2.0%	3.8%	3.2%	3.9%	3.8%
National	4.2%	4.0%	4.7%	5.8%	6.0%
Basis:	2 of 2 counties	2 of 2 counties	2 of 2 counties	2 of 2 counties	2 of 2 counties

The annual job growth rate for the last five-years:

	1999	2000	2001	2002	2003
Local Data	-3.6%	1.7%	1.7%	3.1%	2.1%
National	1.5%	2.4%	.03%	-.31%	.86%
Basis:	2 of 2 counties	2 of 2 counties	2 of 2 counties	2 of 2 counties	2 of 2 counties

Housing

This attribute provides an indication of availability of housing, both sales and rental, in the local community. Note: According to the 2000 Census, Vacant Sale and Vacant Rental Units do not equal total Vacant Housing Units. Vacant housing units may also include units that are vacant but not on the market for sale or rent. For each entry, the basis of the data (either MSA or number of counties in the MHA or the county of the installation) is indicated.

Total Vacant Housing Units	3,553	Basis: 2 of 2 counties
Vacant Sale Units	692	

Vacant Rental Units	1,087	

Medical Providers

This attribute provides an indicator of availability of medical care for military and DoD civilians in the local community. The table reflects the raw number of physicians/beds and ratio of physicians/beds to population. The basis of the data (either MSA or number of counties in the MHA or the county of the installation) is indicated.

	# Physicians	# Beds	Population	
Local Community	59	106	63,062	Basis: 2 of 2 counties
Ratio	1:1,069	1:595		
National Ratio (2003)	1:421.2	1:373.7		

Safety/Crime

The local community's Uniform Crime Reports (UCR) Index for 2002 per 100,000 people and the national UCR based on information from the Federal Bureau of Investigation (FBI) for 2002 is provided. The basis of the data (either MSA or state) is indicated.

Local UCR	5,077.8	Basis: state
National UCR	4,118.8	

Transportation

Distance to an airport shows convenience and availability of airline transportation. Public transportation shows potential for members and DoD civilians to use it to commute to/from work under normal circumstances and for leisure.

Distance from Cannon AFB to nearest commercial airport: 14.4 miles
Is Cannon AFB served by regularly scheduled public transportation? No

Utilities

This attribute identifies a local community's water and sewer systems' ability to receive 1,000 additional people.

Does the local community's water system have the ability to meet an expanded need of an additional 1,000 people moving in the local community? Yes

Does the local community's sewer system have the ability to meet an expanded need of an additional 1,000 people moving in the local community? Yes

Capital APT AGS, IL

Demographics

The following tables provide a short description of the area near the installation/activity. Capital APT AGS is within Springfield, IL, the nearest city with a population of 100,000 or more. The nearest metropolitan statistical area (MSA) is

MSA	Population
Springfield, IL MSA	201,437

The following entities comprise the military housing area (MHA):

County/City	Population
Christian	35372
Logan	31183
Macon	114706
Sangamon	188951
Total	370,212

Child Care

This attribute captures the number of nationally accredited child-care centers within the local community: 4

Cost of Living

Cost of Living provides a relative measure of cost of living in the local community. General Schedule (GS) Locality pay provides a relative scale to compare local salaries with government salaries and Basic Allowance for Housing (BAH) is an indicator of the local rental market. In-state tuition is an indicator of the support provided by the state for active duty family members to participate in higher-level education opportunities. For median household income and house value, the basis of the data (either MSA or number of counties in the MHA or the county of the installation) is indicated.

Median Household Income	(US Avg $41,994)	$43,180	Basis: MSA
Median House Value	(US Avg $119,600)	$91,400	
GS Locality Pay	("Rest of US" 10.9%)	10.9%	
O-3 with Dependents BAH Rate		$ 970	
In-state Tuition for Family Member		Yes	
In-state Tuition Continues if Member PCSs Out of State		No	

Education

This attribute defines the population in local school districts and identifies capacity. The pupil/teacher ratio, graduation rate, and composite SAT I/ACT scores provide a relative quality indicator of education. This attribute also attempts to give communities credit for the potential intellectual capital they provide.

NOTE: "MFR"--means a Memorandum For Record is on file at the installation/activity/agency to document problems in obtaining the required information. Reasons for not being able to obtain information may be that the school district refused to provide the information or the school district does not use or track the information. For each entry, the number of school districts for which data are available of the total number of school districts reported, and the number of MFRs is indicated.

		Basis
School District(s) Capacity	32,446	16 of 16 districts
Students Enrolled	32,109	16 of 16 districts
Average Pupil/Teacher Ratio	16.0:1	16 of 16 districts
High School Students Enrolled	10,187	16 of 16 districts
Average High School Graduation Rate (US Avg 67.3%)	96.0%	16 of 16 districts
Average Composite SAT I Score (US Avg 1026)	1172	2 of 16 districts, 14 MFRs
Average ACT Score (US Avg 20.8)	20	16 of 16 districts
Available Graduate/PhD Programs	1	
Available Colleges and/or Universities	3	
Available Vocational and/or Technical Schools	5	

Employment

Unemployment and job growth rates provide an indicator of job availability in the local community. National rates from the Bureau of Labor Statistics are also provided. For each entry, the basis of the data (either MSA or number of counties in the MHA or the county of the installation) is indicated.

The unemployment rates for the last five years:

	1999	2000	2001	2002	2003
Local Data	3.6%	3.5%	3.9%	4.6%	5.2%
National	4.2%	4.0%	4.7%	5.8%	6.0%
Basis:	MSA	MSA	MSA	MSA	MSA

The annual job growth rate for the last five-years:

	1999	2000	2001	2002	2003
Local Data	1.1%	.7%	-1.1%	-1.8%	-3.2%
National	1.5%	2.4%	.03%	-.31%	.86%
Basis:	MSA	MSA	MSA	MSA	MSA

Housing

This attribute provides an indication of availability of housing, both sales and rental, in the local community. Note: According to the 2000 Census, Vacant Sale and Vacant Rental Units do not equal total Vacant Housing Units. Vacant housing units may also include units that are vacant but not on the market for sale or rent. For each entry, the basis of the data (either MSA or number of counties in the MHA or the county of the installation) is indicated.

Total Vacant Housing Units	7,149	Basis: MSA
Vacant Sale Units	1,369	
Vacant Rental Units	2,828	

Medical Providers

This attribute provides an indicator of availability of medical care for military and DoD civilians in the local community. The table reflects the raw number of physicians/beds and ratio of physicians/beds to population. The basis of the data (either MSA or number of counties in the MHA or the county of the installation) is indicated.

	# Physicians	# Beds	Population	
Local Community	846	1,095	201,437	Basis: MSA
Ratio	1:238	1:184		
National Ratio (2003)	1:421.2	1:373.7		

Safety/Crime

The local community's Uniform Crime Reports (UCR) Index for 2002 per 100,000 people and the national UCR based on information from the Federal Bureau of Investigation (FBI) for 2002 is provided. The basis of the data (either MSA or state) is indicated.

Local UCR	4,016.4	Basis: state
National UCR	4,118.8	

Transportation

Distance to an airport shows convenience and availability of airline transportation. Public transportation shows potential for members and DoD civilians to use it to commute to/from work under normal circumstances and for leisure.

Distance from Capital APT AGS to nearest commercial airport: 1.1 miles
Is Capital APT AGS served by regularly scheduled public transportation? No

Utilities

This attribute identifies a local community's water and sewer systems' ability to receive 1,000 additional people.

Does the local community's water system have the ability to meet an expanded need of an additional 1,000 people moving in the local community? Yes

Does the local community's sewer system have the ability to meet an expanded need of an additional 1,000 people moving in the local community? Yes

Carswell ARS, NAS Fort Worth Joint Reserve, TX

Demographics

The following tables provide a short description of the area near the installation/activity. Carswell ARS, NAS Fort Worth Joint Reserve is within Fort Worth, TX, the nearest city with a population of 100,000 or more. The nearest metropolitan statistical area (MSA) is

MSA	Population
Fort Worth-Arlington, TX PMSA	1,702,625

The following entities comprise the military housing area (MHA):

County/City	Population
Hood	41100
Johnson	126811
Parker	88495
Tarrant	1446219
Wise	48793
Total	1,751,418

Child Care

This attribute captures the number of nationally accredited child-care centers within the local community: 56

Cost of Living

Cost of Living provides a relative measure of cost of living in the local community. General Schedule (GS) Locality pay provides a relative scale to compare local salaries with government salaries and Basic Allowance for Housing (BAH) is an indicator of the local rental market. In-state tuition is an indicator of the support provided by the state for active duty family members to participate in higher-level education opportunities. For median household income and house value, the basis of the data (either MSA or number of counties in the MHA or the county of the installation) is indicated.

Median Household Income	(US Avg $41,994)	$45,962	Basis: MSA
Median House Value	(US Avg $119,600)	$90,300	
GS Locality Pay	("Rest of US" 10.9%)	13.9%	
O-3 with Dependents BAH Rate		$1,237	
In-state Tuition for Family Member		Yes	
In-state Tuition Continues if Member PCSs Out of State		Yes	

Education

This attribute defines the population in local school districts and identifies capacity. The pupil/teacher ratio, graduation rate, and composite SAT I/ACT scores provide a relative quality indicator of education. This attribute also attempts to give communities credit for the potential intellectual capital they provide.

NOTE: "MFR"--means a Memorandum For Record is on file at the installation/activity/agency to document problems in obtaining the required information. Reasons for not being able to obtain information may be that the school district refused to provide the information or the school district does not use or track the information. For each entry, the number of school districts for which data are available of the total number of school districts reported, and the number of MFRs is indicated.

		Basis
School District(s) Capacity	490,000	1 of 1 district
Students Enrolled	446,247	1 of 1 district
Average Pupil/Teacher Ratio	23.1:1	1 of 1 district
High School Students Enrolled	24,800	1 of 1 district
Average High School Graduation Rate (US Avg 67.3%)	83.6%	1 of 1 district
Average Composite SAT I Score (US Avg 1026)	1017	1 of 1 district
Average ACT Score (US Avg 20.8)	21	1 of 1 district
Available Graduate/PhD Programs	5	
Available Colleges and/or Universities	13	
Available Vocational and/or Technical Schools	11	

Employment

Unemployment and job growth rates provide an indicator of job availability in the local community. National rates from the Bureau of Labor Statistics are also provided. For each entry, the basis of the data (either MSA or number of counties in the MHA or the county of the installation) is indicated.

The unemployment rates for the last five years:

	1999	2000	2001	2002	2003
Local Data	3.1%	3.2%	4.1%	6.1%	6.4%
National	4.2%	4.0%	4.7%	5.8%	6.0%
Basis:	MSA	MSA	MSA	MSA	MSA

The annual job growth rate for the last five-years:

	1999	2000	2001	2002	2003
Local Data	2.8%	2.4%	.2%	- .4%	1.0%
National	1.5%	2.4%	.03%	-.31%	.86%
Basis:	MSA	MSA	MSA	MSA	MSA

Housing

This attribute provides an indication of availability of housing, both sales and rental, in the local community. Note: According to the 2000 Census, Vacant Sale and Vacant Rental Units do not equal total Vacant Housing Units. Vacant housing units may also include units that are vacant but not on the market for sale or rent. For each entry, the basis of the data (either MSA or number of counties in the MHA or the county of the installation) is indicated.

Total Vacant Housing Units	40,481	Basis: MSA
Vacant Sale Units	7,227	
Vacant Rental Units	19,815	

Medical Providers

This attribute provides an indicator of availability of medical care for military and DoD civilians in the local community. The table reflects the raw number of physicians/beds and ratio of physicians/beds to population. The basis of the data (either MSA or number of counties in the MHA or the county of the installation) is indicated.

	# Physicians	# Beds	Population	
Local Community	2,862	3,178	1,702,625	Basis: MSA
Ratio	1:595	1:536		
National Ratio (2003)	1:421.2	1:373.7		

Safety/Crime

The local community's Uniform Crime Reports (UCR) Index for 2002 per 100,000 people and the national UCR based on information from the Federal Bureau of Investigation (FBI) for 2002 is provided. The basis of the data (either MSA or state) is indicated.

Local UCR	5,763.3	Basis: MSA
National UCR	4,118.8	

Transportation

Distance to an airport shows convenience and availability of airline transportation. Public transportation shows potential for members and DoD civilians to use it to commute to/from work under normal circumstances and for leisure.

Distance from Carswell ARS, NAS Fort Worth Joint Reserve to nearest commercial airport: 30.0 miles
Is Carswell ARS, NAS Fort Worth Joint Reserve served by regularly scheduled public transportation? No

Utilities

This attribute identifies a local community's water and sewer systems' ability to receive 1,000 additional people.

Does the local community's water system have the ability to meet an expanded need of an additional 1,000 people moving in the local community? Yes

Does the local community's sewer system have the ability to meet an expanded need of an additional 1,000 people moving in the local community? Yes

Channel Islands AGS, CA

Demographics

The following tables provide a short description of the area near the installation/activity. Channel Islands AGS is within Oxnard, CA, the nearest city with a population of 100,000 or more. The nearest metropolitan statistical area (MSA) is

MSA	Population
Ventura, CA PMSA	753,197

The following entities comprise the military housing area (MHA):

County/City	Population
Santa Barbara	399347
Ventura	753197
Total	1,152,544

Child Care

This attribute captures the number of nationally accredited child-care centers within the local community: 26

Cost of Living

Cost of Living provides a relative measure of cost of living in the local community. General Schedule (GS) Locality pay provides a relative scale to compare local salaries with government salaries and Basic Allowance for Housing (BAH) is an indicator of the local rental market. In-state tuition is an indicator of the support provided by the state for active duty family members to participate in higher-level education opportunities. For median household income and house value, the basis of the data (either MSA or number of counties in the MHA or the county of the installation) is indicated.

Median Household Income	(US Avg $41,994)	$59,666	Basis: MSA
Median House Value	(US Avg $119,600)	$248,700	
GS Locality Pay	("Rest of US" 10.9%)	20.1%	
O-3 with Dependents BAH Rate		$2,010	
In-state Tuition for Family Member		Yes	
In-state Tuition Continues if Member PCSs Out of State		No	

Education

This attribute defines the population in local school districts and identifies capacity. The pupil/teacher ratio, graduation rate, and composite SAT I/ACT scores provide a relative quality indicator of education. This attribute also attempts to give communities credit for the potential intellectual capital they provide.

NOTE: "MFR"--means a Memorandum For Record is on file at the installation/activity/agency to document problems in obtaining the required information. Reasons for not being able to obtain information may be that the school district refused to provide the information or the school district does not use or track the information. For

each entry, the number of school districts for which data are available of the total number of school districts reported, and the number of MFRs is indicated.

		Basis
School District(s) Capacity	96,623	15 of 15 districts
Students Enrolled	85,674	15 of 15 districts
Average Pupil/Teacher Ratio	21.6:1	15 of 15 districts
High School Students Enrolled	25,740	5 of 5 districts
Average High School Graduation Rate (US Avg 67.3%)	93.0%	5 of 5 districts
Average Composite SAT I Score (US Avg 1026)	1022	5 of 5 districts
Average ACT Score (US Avg 20.8)	21	5 of 5 districts
Available Graduate/PhD Programs	3	
Available Colleges and/or Universities	8	
Available Vocational and/or Technical Schools	6	

Employment

Unemployment and job growth rates provide an indicator of job availability in the local community. National rates from the Bureau of Labor Statistics are also provided. For each entry, the basis of the data (either MSA or number of counties in the MHA or the county of the installation) is indicated.

The unemployment rates for the last five years:

	1999	2000	2001	2002	2003
Local Data	4.8%	4.5%	4.6%	5.4%	5.3%
National	4.2%	4.0%	4.7%	5.8%	6.0%
Basis:	MSA	MSA	MSA	MSA	MSA

The annual job growth rate for the last five-years:

	1999	2000	2001	2002	2003
Local Data	3.1%	4.2%	1.3%	1.4%	1.6%
National	1.5%	2.4%	.03%	-.31%	.86%
Basis:	MSA	MSA	MSA	MSA	MSA

Housing

This attribute provides an indication of availability of housing, both sales and rental, in the local community. Note: According to the 2000 Census, Vacant Sale and Vacant Rental Units do not equal total Vacant Housing Units. Vacant housing units may also include units that are vacant but not on the market for sale or rent. For each entry, the basis of the data (either MSA or number of counties in the MHA or the county of the installation) is indicated.

Total Vacant Housing Units	8,478	Basis: MSA
Vacant Sale Units	1,847	
Vacant Rental Units	2,316	

Medical Providers

This attribute provides an indicator of availability of medical care for military and DoD civilians in the local community. The table reflects the raw number of physicians/beds and ratio of physicians/beds to population. The basis of the data (either MSA or number of counties in the MHA or the county of the installation) is indicated.

	# Physicians	# Beds	Population	
Local Community	1,415	1,496	753,197	Basis: MSA
Ratio	1:532	1:503		
National Ratio (2003)	1:421.2	1:373.7		

Safety/Crime

The local community's Uniform Crime Reports (UCR) Index for 2002 per 100,000 people and the national UCR based on information from the Federal Bureau of Investigation (FBI) for 2002 is provided. The basis of the data (either MSA or state) is indicated.

Local UCR	2,265.9	Basis: MSA
National UCR	4,118.8	

Transportation

Distance to an airport shows convenience and availability of airline transportation. Public transportation shows potential for members and DoD civilians to use it to commute to/from work under normal circumstances and for leisure.

Distance from Channel Islands AGS to nearest commercial airport: 55.0 miles
Is Channel Islands AGS served by regularly scheduled public transportation? No

Utilities

This attribute identifies a local community's water and sewer systems' ability to receive 1,000 additional people.

Does the local community's water system have the ability to meet an expanded need of an additional 1,000 people moving in the local community? Yes

Does the local community's sewer system have the ability to meet an expanded need of an additional 1,000 people moving in the local community? Yes

Charleston AFB, SC

Demographics

The following tables provide a short description of the area near the installation/activity. Charleston AFB is 107.3 miles from Savannah, GA, the nearest city with a population of 100,000 or more. The nearest metropolitan statistical area (MSA) is

MSA	Population
Charleston-North Charleston, SC MSA	549,033

The following entities comprise the military housing area (MHA):

County/City	Population
Berkeley	142651
Charleston	309969
Dorchester	96413
Total	549,033

Child Care

This attribute captures the number of nationally accredited child-care centers within the local community: 4

Cost of Living

Cost of Living provides a relative measure of cost of living in the local community. General Schedule (GS) Locality pay provides a relative scale to compare local salaries with government salaries and Basic Allowance for Housing (BAH) is an indicator of the local rental market. In-state tuition is an indicator of the support provided by the state for active duty family members to participate in higher-level education opportunities. For median household income and house value, the basis of the data (either MSA or number of counties in the MHA or the county of the installation) is indicated.

Median Household Income	(US Avg $41,994)	$39,491	Basis: MSA
Median House Value	(US Avg $119,600)	$111,500	
GS Locality Pay	("Rest of US" 10.9%)	10.9%	
O-3 with Dependents BAH Rate		$1,154	
In-state Tuition for Family Member		Yes	
In-state Tuition Continues if Member PCSs Out of State		No	

Education

This attribute defines the population in local school districts and identifies capacity. The pupil/teacher ratio, graduation rate, and composite SAT I/ACT scores provide a relative quality indicator of education. This attribute also attempts to give communities credit for the potential intellectual capital they provide.

NOTE: "MFR"--means a Memorandum For Record is on file at the installation/activity/agency to document problems in obtaining the required information. Reasons for not being able to obtain information may be that the

school district refused to provide the information or the school district does not use or track the information. For each entry, the number of school districts for which data are available of the total number of school districts reported, and the number of MFRs is indicated.

		Basis
School District(s) Capacity	96,414	3 of 3 districts
Students Enrolled	84,683	3 of 3 districts
Average Pupil/Teacher Ratio	21.3:1	3 of 3 districts
High School Students Enrolled	25,733	3 of 3 districts
Average High School Graduation Rate (US Avg 67.3%)	68.8%	3 of 3 districts
Average Composite SAT I Score (US Avg 1026)	992	3 of 3 districts
Average ACT Score (US Avg 20.8)	19	3 of 3 districts
Available Graduate/PhD Programs	6	
Available Colleges and/or Universities	8	
Available Vocational and/or Technical Schools	1	

Employment

Unemployment and job growth rates provide an indicator of job availability in the local community. National rates from the Bureau of Labor Statistics are also provided. For each entry, the basis of the data (either MSA or number of counties in the MHA or the county of the installation) is indicated.

The unemployment rates for the last five years:

	1999	2000	2001	2002	2003
Local Data	3.4%	3.0%	3.7%	3.9%	4.6%
National	4.2%	4.0%	4.7%	5.8%	6.0%
Basis:	MSA	MSA	MSA	MSA	MSA

The annual job growth rate for the last five-years:

	1999	2000	2001	2002	2003
Local Data	.8%	2.7%	- .9%	1.6%	3.0%
National	1.5%	2.4%	.03%	-.31%	.86%
Basis:	MSA	MSA	MSA	MSA	MSA

Housing

This attribute provides an indication of availability of housing, both sales and rental, in the local community. Note: According to the 2000 Census, Vacant Sale and Vacant Rental Units do not equal total Vacant Housing Units. Vacant housing units may also include units that are vacant but not on the market for sale or rent. For each entry, the basis of the data (either MSA or number of counties in the MHA or the county of the installation) is indicated.

Total Vacant Housing Units	25,028	Basis: MSA
Vacant Sale Units	2,573	

Vacant Rental Units	7,621	

Medical Providers

This attribute provides an indicator of availability of medical care for military and DoD civilians in the local community. The table reflects the raw number of physicians/beds and ratio of physicians/beds to population. The basis of the data (either MSA or number of counties in the MHA or the county of the installation) is indicated.

	# Physicians	# Beds	Population	
Local Community	2,058	1,441	549,033	Basis: MSA
Ratio	1:267	1:381		
National Ratio (2003)	1:421.2	1:373.7		

Safety/Crime

The local community's Uniform Crime Reports (UCR) Index for 2002 per 100,000 people and the national UCR based on information from the Federal Bureau of Investigation (FBI) for 2002 is provided. The basis of the data (either MSA or state) is indicated.

Local UCR	5,803.1	Basis: MSA
National UCR	4,118.8	

Transportation

Distance to an airport shows convenience and availability of airline transportation. Public transportation shows potential for members and DoD civilians to use it to commute to/from work under normal circumstances and for leisure.

Distance from Charleston AFB to nearest commercial airport: 4.6 miles
Is Charleston AFB served by regularly scheduled public transportation? Yes

Utilities

This attribute identifies a local community's water and sewer systems' ability to receive 1,000 additional people.

Does the local community's water system have the ability to meet an expanded need of an additional 1,000 people moving in the local community? Yes

Does the local community's sewer system have the ability to meet an expanded need of an additional 1,000 people moving in the local community? Yes

Charlotte/Douglas IAP AGS, NC

Demographics

The following tables provide a short description of the area near the installation/activity. Charlotte/Douglas IAP AGS is within Charlotte, NC, the nearest city with a population of 100,000 or more. The nearest metropolitan statistical area (MSA) is

MSA	Population
Charlotte-Gastonia-Rock Hill, NC-SC MSA	1,499,293

The following entities comprise the military housing area (MHA):

County/City	Population
Cabarrus	131063
Gaston	190365
Mecklenburg	695454
York	164614
Total	1,181,496

Child Care

This attribute captures the number of nationally accredited child-care centers within the local community: 30

Cost of Living

Cost of Living provides a relative measure of cost of living in the local community. General Schedule (GS) Locality pay provides a relative scale to compare local salaries with government salaries and Basic Allowance for Housing (BAH) is an indicator of the local rental market. In-state tuition is an indicator of the support provided by the state for active duty family members to participate in higher-level education opportunities. For median household income and house value, the basis of the data (either MSA or number of counties in the MHA or the county of the installation) is indicated.

Median Household Income	(US Avg $41,994)	$46,119	Basis: MSA
Median House Value	(US Avg $119,600)	$123,300	
GS Locality Pay	("Rest of US" 10.9%)	10.9%	
O-3 with Dependents BAH Rate		$1,084	
In-state Tuition for Family Member		Yes	
In-state Tuition Continues if Member PCSs Out of State		No	

Education

This attribute defines the population in local school districts and identifies capacity. The pupil/teacher ratio, graduation rate, and composite SAT I/ACT scores provide a relative quality indicator of education. This attribute also attempts to give communities credit for the potential intellectual capital they provide.

NOTE: "MFR"--means a Memorandum For Record is on file at the installation/activity/agency to document problems in obtaining the required information. Reasons for not being able to obtain information may be that the school district refused to provide the information or the school district does not use or track the information. For each entry, the number of school districts for which data are available of the total number of school districts reported, and the number of MFRs is indicated.

		Basis
School District(s) Capacity		0 of 13 districts, 13 MFRs
Students Enrolled	154,700	13 of 13 districts
Average Pupil/Teacher Ratio	25.4:1	13 of 13 districts
High School Students Enrolled	43,916	5 of 5 districts
Average High School Graduation Rate (US Avg 67.3%)	94.6%	5 of 5 districts
Average Composite SAT I Score (US Avg 1026)	1001	5 of 5 districts
Average ACT Score (US Avg 20.8)	19	3 of 5 districts, 2 MFRs
Available Graduate/PhD Programs	7	
Available Colleges and/or Universities	23	
Available Vocational and/or Technical Schools	14	

Employment

Unemployment and job growth rates provide an indicator of job availability in the local community. National rates from the Bureau of Labor Statistics are also provided. For each entry, the basis of the data (either MSA or number of counties in the MHA or the county of the installation) is indicated.

The unemployment rates for the last five years:

	1999	2000	2001	2002	2003
Local Data	2.5%	3.3%	5.1%	6.4%	6.7%
National	4.2%	4.0%	4.7%	5.8%	6.0%
Basis:	MSA	MSA	MSA	MSA	MSA

The annual job growth rate for the last five-years:

	1999	2000	2001	2002	2003
Local Data	4.0%	3.6%	- .3%	-2.0%	2.6%
National	1.5%	2.4%	.03%	-.31%	.86%
Basis:	MSA	MSA	MSA	MSA	MSA

Housing

This attribute provides an indication of availability of housing, both sales and rental, in the local community. Note: According to the 2000 Census, Vacant Sale and Vacant Rental Units do not equal total Vacant Housing Units. Vacant housing units may also include units that are vacant but not on the market for sale or rent. For each entry, the basis of the data (either MSA or number of counties in the MHA or the county of the installation) is indicated.

Total Vacant Housing Units	40,630	Basis: MSA
Vacant Sale Units	9,854	
Vacant Rental Units	16,510	

Medical Providers

This attribute provides an indicator of availability of medical care for military and DoD civilians in the local community. The table reflects the raw number of physicians/beds and ratio of physicians/beds to population. The basis of the data (either MSA or number of counties in the MHA or the county of the installation) is indicated.

	# Physicians	# Beds	Population	
Local Community	3,116	3,685	1,499,293	Basis: MSA
Ratio	1:481	1:407		
National Ratio (2003)	1:421.2	1:373.7		

Safety/Crime

The local community's Uniform Crime Reports (UCR) Index for 2002 per 100,000 people and the national UCR based on information from the Federal Bureau of Investigation (FBI) for 2002 is provided. The basis of the data (either MSA or state) is indicated.

Local UCR	4,721.4	Basis: state
National UCR	4,118.8	

Transportation

Distance to an airport shows convenience and availability of airline transportation. Public transportation shows potential for members and DoD civilians to use it to commute to/from work under normal circumstances and for leisure.

Distance from Charlotte/Douglas IAP AGS to nearest commercial airport: 3.0 miles
Is Charlotte/Douglas IAP AGS served by regularly scheduled public transportation? No

Utilities

This attribute identifies a local community's water and sewer systems' ability to receive 1,000 additional people.

Does the local community's water system have the ability to meet an expanded need of an additional 1,000 people moving in the local community? Yes

Does the local community's sewer system have the ability to meet an expanded need of an additional 1,000 people moving in the local community? Yes

Cheyenne APT AGS, WY

Demographics

The following tables provide a short description of the area near the installation/activity. Cheyenne APT AGS is 65 miles from Fort Collins, CO, the nearest city with a population of 100,000 or more. The nearest metropolitan statistical area (MSA) is

MSA	Population
Cheyenne, WY MSA	81,607

The following entities comprise the military housing area (MHA):

County/City	Population
Laramie	81607
Total	81,607

Child Care

This attribute captures the number of nationally accredited child-care centers within the local community: 1

Cost of Living

Cost of Living provides a relative measure of cost of living in the local community. General Schedule (GS) Locality pay provides a relative scale to compare local salaries with government salaries and Basic Allowance for Housing (BAH) is an indicator of the local rental market. In-state tuition is an indicator of the support provided by the state for active duty family members to participate in higher-level education opportunities. For median household income and house value, the basis of the data (either MSA or number of counties in the MHA or the county of the installation) is indicated.

Median Household Income	(US Avg $41,994)	$39,607	Basis: MSA
Median House Value	(US Avg $119,600)	$106,400	
GS Locality Pay	("Rest of US" 10.9%)	10.9%	
O-3 with Dependents BAH Rate		$1,160	
In-state Tuition for Family Member		Yes	
In-state Tuition Continues if Member PCSs Out of State		Yes	

Education

This attribute defines the population in local school districts and identifies capacity. The pupil/teacher ratio, graduation rate, and composite SAT I/ACT scores provide a relative quality indicator of education. This attribute also attempts to give communities credit for the potential intellectual capital they provide.

NOTE: "MFR"--means a Memorandum For Record is on file at the installation/activity/agency to document problems in obtaining the required information. Reasons for not being able to obtain information may be that the school district refused to provide the information or the school district does not use or track the information. For

each entry, the number of school districts for which data are available of the total number of school districts reported, and the number of MFRs is indicated.

		Basis
School District(s) Capacity	15,000	1 of 1 district
Students Enrolled	13,113	1 of 1 district
Average Pupil/Teacher Ratio	12.8:1	1 of 1 district
High School Students Enrolled	2,886	1 of 1 district
Average High School Graduation Rate (US Avg 67.3%)	97.0%	1 of 1 district
Average Composite SAT I Score (US Avg 1026)	1090	1 of 1 district
Average ACT Score (US Avg 20.8)	21	1 of 1 district
Available Graduate/PhD Programs	1	
Available Colleges and/or Universities	1	
Available Vocational and/or Technical Schools	1	

Employment

Unemployment and job growth rates provide an indicator of job availability in the local community. National rates from the Bureau of Labor Statistics are also provided. For each entry, the basis of the data (either MSA or number of counties in the MHA or the county of the installation) is indicated.

The unemployment rates for the last five years:

	1999	2000	2001	2002	2003
Local Data	3.5%	2.9%	3.6%	3.8%	4.1%
National	4.2%	4.0%	4.7%	5.8%	6.0%
Basis:	MSA	MSA	MSA	MSA	MSA

The annual job growth rate for the last five-years:

	1999	2000	2001	2002	2003
Local Data	2.2%	4.1%	.5%	.7%	3.6%
National	1.5%	2.4%	.03%	-.31%	.86%
Basis:	MSA	MSA	MSA	MSA	MSA

Housing

This attribute provides an indication of availability of housing, both sales and rental, in the local community. Note: According to the 2000 Census, Vacant Sale and Vacant Rental Units do not equal total Vacant Housing Units. Vacant housing units may also include units that are vacant but not on the market for sale or rent. For each entry, the basis of the data (either MSA or number of counties in the MHA or the county of the installation) is indicated.

Total Vacant Housing Units	2,286	Basis: MSA
Vacant Sale Units	379	
Vacant Rental Units	862	

Medical Providers

This attribute provides an indicator of availability of medical care for military and DoD civilians in the local community. The table reflects the raw number of physicians/beds and ratio of physicians/beds to population. The basis of the data (either MSA or number of counties in the MHA or the county of the installation) is indicated.

	# Physicians	# Beds	Population	
Local Community	178	195	81,607	Basis: MSA
Ratio	1:458	1:418		
National Ratio (2003)	1:421.2	1:373.7		

Safety/Crime

The local community's Uniform Crime Reports (UCR) Index for 2002 per 100,000 people and the national UCR based on information from the Federal Bureau of Investigation (FBI) for 2002 is provided. The basis of the data (either MSA or state) is indicated.

Local UCR	3,962.7	Basis: MSA
National UCR	4,118.8	

Transportation

Distance to an airport shows convenience and availability of airline transportation. Public transportation shows potential for members and DoD civilians to use it to commute to/from work under normal circumstances and for leisure.

Distance from Cheyenne APT AGS to nearest commercial airport: 2.0 miles
Is Cheyenne APT AGS served by regularly scheduled public transportation? No

Utilities

This attribute identifies a local community's water and sewer systems' ability to receive 1,000 additional people.

Does the local community's water system have the ability to meet an expanded need of an additional 1,000 people moving in the local community? Yes

Does the local community's sewer system have the ability to meet an expanded need of an additional 1,000 people moving in the local community? Yes

Cheyenne Mountain AFS, CO

Demographics

The following tables provide a short description of the area near the installation/activity. Cheyenne Mountain AFS is within Colorado Springs, CO, the nearest city with a population of 100,000 or more. The nearest metropolitan statistical area (MSA) is

MSA	Population
Colorado Springs, CO MSA	516,929

The following entities comprise the military housing area (MHA):

County/City	Population
El Paso	516929
Pueblo	141472
Teller	20555
Total	678,956

Child Care

This attribute captures the number of nationally accredited child-care centers within the local community: 27

Cost of Living

Cost of Living provides a relative measure of cost of living in the local community. General Schedule (GS) Locality pay provides a relative scale to compare local salaries with government salaries and Basic Allowance for Housing (BAH) is an indicator of the local rental market. In-state tuition is an indicator of the support provided by the state for active duty family members to participate in higher-level education opportunities. For median household income and house value, the basis of the data (either MSA or number of counties in the MHA or the county of the installation) is indicated.

Median Household Income	(US Avg $41,994)	$46,844	Basis: MSA
Median House Value	(US Avg $119,600)	$147,100	
GS Locality Pay	("Rest of US" 10.9%)	10.9%	
O-3 with Dependents BAH Rate		$1,166	
In-state Tuition for Family Member		Yes	
In-state Tuition Continues if Member PCSs Out of State		No	

Education

This attribute defines the population in local school districts and identifies capacity. The pupil/teacher ratio, graduation rate, and composite SAT I/ACT scores provide a relative quality indicator of education. This attribute also attempts to give communities credit for the potential intellectual capital they provide.

NOTE: "MFR"--means a Memorandum For Record is on file at the installation/activity/agency to document problems in obtaining the required information. Reasons for not being able to obtain information may be that the

school district refused to provide the information or the school district does not use or track the information. For each entry, the number of school districts for which data are available of the total number of school districts reported, and the number of MFRs is indicated.

		Basis
School District(s) Capacity	101,356	12 of 12 districts
Students Enrolled	97,414	12 of 12 districts
Average Pupil/Teacher Ratio	23.0:1	12 of 12 districts
High School Students Enrolled	27,203	12 of 12 districts
Average High School Graduation Rate (US Avg 67.3%)	91.3%	12 of 12 districts
Average Composite SAT I Score (US Avg 1026)	1078	12 of 12 districts
Average ACT Score (US Avg 20.8)	20	12 of 12 districts
Available Graduate/PhD Programs	13	
Available Colleges and/or Universities	20	
Available Vocational and/or Technical Schools	8	

Employment

Unemployment and job growth rates provide an indicator of job availability in the local community. National rates from the Bureau of Labor Statistics are also provided. For each entry, the basis of the data (either MSA or number of counties in the MHA or the county of the installation) is indicated.

The unemployment rates for the last five years:

	1999	2000	2001	2002	2003
Local Data	3.3%	3.2%	4.5%	6.6%	6.4%
National	4.2%	4.0%	4.7%	5.8%	6.0%
Basis:	MSA	MSA	MSA	MSA	MSA

The annual job growth rate for the last five-years:

	1999	2000	2001	2002	2003
Local Data	3.5%	.4%	.0%	.0%	1.6%
National	1.5%	2.4%	.03%	-.31%	.86%
Basis:	MSA	MSA	MSA	MSA	MSA

Housing

This attribute provides an indication of availability of housing, both sales and rental, in the local community. Note: According to the 2000 Census, Vacant Sale and Vacant Rental Units do not equal total Vacant Housing Units. Vacant housing units may also include units that are vacant but not on the market for sale or rent. For each entry, the basis of the data (either MSA or number of counties in the MHA or the county of the installation) is indicated.

Total Vacant Housing Units	10,019	Basis: MSA
Vacant Sale Units	2,151	

Vacant Rental Units	4,599	

Medical Providers

This attribute provides an indicator of availability of medical care for military and DoD civilians in the local community. The table reflects the raw number of physicians/beds and ratio of physicians/beds to population. The basis of the data (either MSA or number of counties in the MHA or the county of the installation) is indicated.

	# Physicians	# Beds	Population	
Local Community	969	775	516,929	Basis: MSA
Ratio	1:533	1:667		
National Ratio (2003)	1:421.2	1:373.7		

Safety/Crime

The local community's Uniform Crime Reports (UCR) Index for 2002 per 100,000 people and the national UCR based on information from the Federal Bureau of Investigation (FBI) for 2002 is provided. The basis of the data (either MSA or state) is indicated.

Local UCR	4,713.4	Basis: MSA
National UCR	4,118.8	

Transportation

Distance to an airport shows convenience and availability of airline transportation. Public transportation shows potential for members and DoD civilians to use it to commute to/from work under normal circumstances and for leisure.

Distance from Cheyenne Mountain AFS to nearest commercial airport: 7.9 miles
Is Cheyenne Mountain AFS served by regularly scheduled public transportation? No

Utilities

This attribute identifies a local community's water and sewer systems' ability to receive 1,000 additional people.

Does the local community's water system have the ability to meet an expanded need of an additional 1,000 people moving in the local community? Yes

Does the local community's sewer system have the ability to meet an expanded need of an additional 1,000 people moving in the local community? Yes

Columbus AFB, MS

Demographics

The following tables provide a short description of the area near the installation/activity. Columbus AFB is 117.3 miles from Birmingham, AL, the nearest city with a population of 100,000 or more. The nearest metropolitan statistical area (MSA) is

MSA	Population
Tuscaloosa, AL MSA	164,875

The following entities comprise the military housing area (MHA):

County/City	Population
Clay	21979
Lowndes	61586
Monroe	38014
Oktibbeha	42902
Total	164,481

Child Care

This attribute captures the number of nationally accredited child-care centers within the local community: 2

Cost of Living

Cost of Living provides a relative measure of cost of living in the local community. General Schedule (GS) Locality pay provides a relative scale to compare local salaries with government salaries and Basic Allowance for Housing (BAH) is an indicator of the local rental market. In-state tuition is an indicator of the support provided by the state for active duty family members to participate in higher-level education opportunities. For median household income and house value, the basis of the data (either MSA or number of counties in the MHA or the county of the installation) is indicated.

Median Household Income	(US Avg $41,994)	$29,184	Basis: 4 of 4 counties
Median House Value	(US Avg $119,600)	$74,263	
GS Locality Pay	("Rest of US" 10.9%)	10.9%	
O-3 with Dependents BAH Rate		$ 861	
In-state Tuition for Family Member		Yes	
In-state Tuition Continues if Member PCSs Out of State		No	

Education

This attribute defines the population in local school districts and identifies capacity. The pupil/teacher ratio, graduation rate, and composite SAT I/ACT scores provide a relative quality indicator of education. This attribute also attempts to give communities credit for the potential intellectual capital they provide.

NOTE: "MFR"--means a Memorandum For Record is on file at the installation/activity/agency to document problems in obtaining the required information. Reasons for not being able to obtain information may be that the school district refused to provide the information or the school district does not use or track the information. For each entry, the number of school districts for which data are available of the total number of school districts reported, and the number of MFRs is indicated.

		Basis
School District(s) Capacity	22,981	6 of 6 districts
Students Enrolled	16,330	6 of 6 districts
Average Pupil/Teacher Ratio	15.1:1	6 of 6 districts
High School Students Enrolled	5,172	5 of 5 districts
Average High School Graduation Rate (US Avg 67.3%)	81.9%	5 of 5 districts
Average Composite SAT I Score (US Avg 1026)	1142	4 of 5 districts, 1 MFR
Average ACT Score (US Avg 20.8)	18	5 of 5 districts
Available Graduate/PhD Programs	2	
Available Colleges and/or Universities	3	
Available Vocational and/or Technical Schools	1	

Employment

Unemployment and job growth rates provide an indicator of job availability in the local community. National rates from the Bureau of Labor Statistics are also provided. For each entry, the basis of the data (either MSA or number of counties in the MHA or the county of the installation) is indicated.

The unemployment rates for the last five years:

	1999	2000	2001	2002	2003
Local Data	5.4%	6.3%	7.3%	8.7%	8.0%
National	4.2%	4.0%	4.7%	5.8%	6.0%
Basis:	4 of 4 counties	4 of 4 counties	4 of 4 counties	4 of 4 counties	4 of 4 counties

The annual job growth rate for the last five-years:

	1999	2000	2001	2002	2003
Local Data	.9%	.9%	- .8%	-4.1%	2.7%
National	1.5%	2.4%	.03%	-.31%	.86%
Basis:	4 of 4 counties	4 of 4 counties	4 of 4 counties	4 of 4 counties	4 of 4 counties

Housing

This attribute provides an indication of availability of housing, both sales and rental, in the local community. Note: According to the 2000 Census, Vacant Sale and Vacant Rental Units do not equal total Vacant Housing Units. Vacant housing units may also include units that are vacant but not on the market for sale or rent. For each entry, the basis of the data (either MSA or number of counties in the MHA or the county of the installation) is indicated.

Total Vacant Housing Units	5,945	Basis: 4 of 4 counties
Vacant Sale Units	885	
Vacant Rental Units	1,921	

Medical Providers

This attribute provides an indicator of availability of medical care for military and DoD civilians in the local community. The table reflects the raw number of physicians/beds and ratio of physicians/beds to population. The basis of the data (either MSA or number of counties in the MHA or the county of the installation) is indicated.

	# Physicians	# Beds	Population	
Local Community	211	604	164,481	Basis: 4 of 4 counties
Ratio	1:780	1:272		
National Ratio (2003)	1:421.2	1:373.7		

Safety/Crime

The local community's Uniform Crime Reports (UCR) Index for 2002 per 100,000 people and the national UCR based on information from the Federal Bureau of Investigation (FBI) for 2002 is provided. The basis of the data (either MSA or state) is indicated.

Local UCR	4,159.2	Basis: state
National UCR	4,118.8	

Transportation

Distance to an airport shows convenience and availability of airline transportation. Public transportation shows potential for members and DoD civilians to use it to commute to/from work under normal circumstances and for leisure.

Distance from Columbus AFB to nearest commercial airport: 18.0 miles
Is Columbus AFB served by regularly scheduled public transportation? No

Utilities

This attribute identifies a local community's water and sewer systems' ability to receive 1,000 additional people.

Does the local community's water system have the ability to meet an expanded need of an additional 1,000 people moving in the local community? Yes

Does the local community's sewer system have the ability to meet an expanded need of an additional 1,000 people moving in the local community? Yes

Dane County Regional - Truax Field AGS, WI

Demographics

The following tables provide a short description of the area near the installation/activity. Dane County Regional - Truax Field AGS is within Madison, WI, the nearest city with a population of 100,000 or more. The nearest metropolitan statistical area (MSA) is

MSA	Population
Madison, WI MSA	426,526

The following entities comprise the military housing area (MHA):

County/City	Population
Dane	426526
Total	426,526

Child Care

This attribute captures the number of nationally accredited child-care centers within the local community: 40

Cost of Living

Cost of Living provides a relative measure of cost of living in the local community. General Schedule (GS) Locality pay provides a relative scale to compare local salaries with government salaries and Basic Allowance for Housing (BAH) is an indicator of the local rental market. In-state tuition is an indicator of the support provided by the state for active duty family members to participate in higher-level education opportunities. For median household income and house value, the basis of the data (either MSA or number of counties in the MHA or the county of the installation) is indicated.

Median Household Income	(US Avg $41,994)	$49,223	Basis: MSA
Median House Value	(US Avg $119,600)	$146,900	
GS Locality Pay	("Rest of US" 10.9%)	10.9%	
O-3 with Dependents BAH Rate		$1,221	
In-state Tuition for Family Member		Yes	
In-state Tuition Continues if Member PCSs Out of State		No	

Education

This attribute defines the population in local school districts and identifies capacity. The pupil/teacher ratio, graduation rate, and composite SAT I/ACT scores provide a relative quality indicator of education. This attribute also attempts to give communities credit for the potential intellectual capital they provide.

NOTE: "MFR"--means a Memorandum For Record is on file at the installation/activity/agency to document problems in obtaining the required information. Reasons for not being able to obtain information may be that the school district refused to provide the information or the school district does not use or track the information. For

each entry, the number of school districts for which data are available of the total number of school districts reported, and the number of MFRs is indicated.

		Basis
School District(s) Capacity	75,863	17 of 17 districts
Students Enrolled	64,923	17 of 17 districts
Average Pupil/Teacher Ratio	11.2:1	17 of 17 districts
High School Students Enrolled	21,080	17 of 17 districts
Average High School Graduation Rate (US Avg 67.3%)	92.0%	17 of 17 districts
Average Composite SAT I Score (US Avg 1026)	1257	5 of 17 districts, 12 MFRs
Average ACT Score (US Avg 20.8)	23	17 of 17 districts
Available Graduate/PhD Programs	4	
Available Colleges and/or Universities	3	
Available Vocational and/or Technical Schools	2	

Employment

Unemployment and job growth rates provide an indicator of job availability in the local community. National rates from the Bureau of Labor Statistics are also provided. For each entry, the basis of the data (either MSA or number of counties in the MHA or the county of the installation) is indicated.

The unemployment rates for the last five years:

	1999	2000	2001	2002	2003
Local Data	1.4%	1.7%	2.0%	2.7%	2.8%
National	4.2%	4.0%	4.7%	5.8%	6.0%
Basis:	MSA	MSA	MSA	MSA	MSA

The annual job growth rate for the last five-years:

	1999	2000	2001	2002	2003
Local Data	- .8%	1.4%	3.9%	- .1%	2.5%
National	1.5%	2.4%	.03%	-.31%	.86%
Basis:	MSA	MSA	MSA	MSA	MSA

Housing

This attribute provides an indication of availability of housing, both sales and rental, in the local community. Note: According to the 2000 Census, Vacant Sale and Vacant Rental Units do not equal total Vacant Housing Units. Vacant housing units may also include units that are vacant but not on the market for sale or rent. For each entry, the basis of the data (either MSA or number of counties in the MHA or the county of the installation) is indicated.

Total Vacant Housing Units	6,914	Basis: MSA
Vacant Sale Units	1,310	

Vacant Rental Units	3,454	

Medical Providers

This attribute provides an indicator of availability of medical care for military and DoD civilians in the local community. The table reflects the raw number of physicians/beds and ratio of physicians/beds to population. The basis of the data (either MSA or number of counties in the MHA or the county of the installation) is indicated.

	# Physicians	# Beds	Population	
Local Community	1,958	1,173	426,526	Basis: MSA
Ratio	1:218	1:364		
National Ratio (2003)	1:421.2	1:373.7		

Safety/Crime

The local community's Uniform Crime Reports (UCR) Index for 2002 per 100,000 people and the national UCR based on information from the Federal Bureau of Investigation (FBI) for 2002 is provided. The basis of the data (either MSA or state) is indicated.

Local UCR	3,453.7	Basis: MSA
National UCR	4,118.8	

Transportation

Distance to an airport shows convenience and availability of airline transportation. Public transportation shows potential for members and DoD civilians to use it to commute to/from work under normal circumstances and for leisure.

Distance from Dane County Regional - Truax Field AGS to nearest commercial airport: 3.0 miles
Is Dane County Regional - Truax Field AGS served by regularly scheduled public transportation? No

Utilities

This attribute identifies a local community's water and sewer systems' ability to receive 1,000 additional people.

Does the local community's water system have the ability to meet an expanded need of an additional 1,000 people moving in the local community? Yes

Does the local community's sewer system have the ability to meet an expanded need of an additional 1,000 people moving in the local community? Yes

Dannelly Field AGS, AL

Demographics

The following tables provide a short description of the area near the installation/activity. Dannelly Field AGS is within Montgomery, AL, the nearest city with a population of 100,000 or more. The nearest metropolitan statistical area (MSA) is

MSA	Population
Montgomery, AL MSA	333,055

The following entities comprise the military housing area (MHA):

County/City	Population
Autauga	43671
Elmore	65874
Lowndes	13473
Macon	24105
Montgomery	223510
Total	370,633

Child Care

This attribute captures the number of nationally accredited child-care centers within the local community: 9

Cost of Living

Cost of Living provides a relative measure of cost of living in the local community. General Schedule (GS) Locality pay provides a relative scale to compare local salaries with government salaries and Basic Allowance for Housing (BAH) is an indicator of the local rental market. In-state tuition is an indicator of the support provided by the state for active duty family members to participate in higher-level education opportunities. For median household income and house value, the basis of the data (either MSA or number of counties in the MHA or the county of the installation) is indicated.

Median Household Income	(US Avg $41,994)	$37,619	Basis: MSA
Median House Value	(US Avg $119,600)	$90,400	
GS Locality Pay	("Rest of US" 10.9%)	10.9%	
O-3 with Dependents BAH Rate		$1,137	
In-state Tuition for Family Member		Yes	
In-state Tuition Continues if Member PCSs Out of State		No	

Education

This attribute defines the population in local school districts and identifies capacity. The pupil/teacher ratio, graduation rate, and composite SAT I/ACT scores provide a relative quality indicator of education. This attribute also attempts to give communities credit for the potential intellectual capital they provide.

NOTE: "MFR"--means a Memorandum For Record is on file at the installation/activity/agency to document problems in obtaining the required information. Reasons for not being able to obtain information may be that the school district refused to provide the information or the school district does not use or track the information. For each entry, the number of school districts for which data are available of the total number of school districts reported, and the number of MFRs is indicated.

		Basis
School District(s) Capacity		0 of 3 districts, 3 MFRs
Students Enrolled	52,092	3 of 3 districts
Average Pupil/Teacher Ratio	25.7:1	3 of 3 districts
High School Students Enrolled	13,183	3 of 3 districts
Average High School Graduation Rate (US Avg 67.3%)	91.3%	3 of 3 districts
Average Composite SAT I Score (US Avg 1026)		0 of 3 districts, 3 MFRs
Average ACT Score (US Avg 20.8)	20	3 of 3 districts
Available Graduate/PhD Programs	4	
Available Colleges and/or Universities	7	
Available Vocational and/or Technical Schools	2	

Employment

Unemployment and job growth rates provide an indicator of job availability in the local community. National rates from the Bureau of Labor Statistics are also provided. For each entry, the basis of the data (either MSA or number of counties in the MHA or the county of the installation) is indicated.

The unemployment rates for the last five years:

	1999	2000	2001	2002	2003
Local Data	3.7%	3.6%	3.9%	4.7%	5.1%
National	4.2%	4.0%	4.7%	5.8%	6.0%
Basis:	MSA	MSA	MSA	MSA	MSA

The annual job growth rate for the last five-years:

	1999	2000	2001	2002	2003
Local Data	- .2%	.4%	- .1%	-1.9%	2.9%
National	1.5%	2.4%	.03%	-.31%	.86%
Basis:	MSA	MSA	MSA	MSA	MSA

Housing

This attribute provides an indication of availability of housing, both sales and rental, in the local community. Note: According to the 2000 Census, Vacant Sale and Vacant Rental Units do not equal total Vacant Housing Units. Vacant housing units may also include units that are vacant but not on the market for sale or rent. For each entry, the basis of the data (either MSA or number of counties in the MHA or the county of the installation) is indicated.

Total Vacant Housing Units	14,024	Basis: MSA
Vacant Sale Units	2,155	
Vacant Rental Units	4,670	

Medical Providers

This attribute provides an indicator of availability of medical care for military and DoD civilians in the local community. The table reflects the raw number of physicians/beds and ratio of physicians/beds to population. The basis of the data (either MSA or number of counties in the MHA or the county of the installation) is indicated.

	# Physicians	# Beds	Population	
Local Community	619	917	333,055	Basis: MSA
Ratio	1:538	1:363		
National Ratio (2003)	1:421.2	1:373.7		

Safety/Crime

The local community's Uniform Crime Reports (UCR) Index for 2002 per 100,000 people and the national UCR based on information from the Federal Bureau of Investigation (FBI) for 2002 is provided. The basis of the data (either MSA or state) is indicated.

Local UCR	6,771.3	Basis: MSA
National UCR	4,118.8	

Transportation

Distance to an airport shows convenience and availability of airline transportation. Public transportation shows potential for members and DoD civilians to use it to commute to/from work under normal circumstances and for leisure.

Distance from Dannelly Field AGS to nearest commercial airport: .8 miles
Is Dannelly Field AGS served by regularly scheduled public transportation? No

Utilities

This attribute identifies a local community's water and sewer systems' ability to receive 1,000 additional people.

Does the local community's water system have the ability to meet an expanded need of an additional 1,000 people moving in the local community? Yes

Does the local community's sewer system have the ability to meet an expanded need of an additional 1,000 people moving in the local community? Yes

Davis-Monthan AFB, AZ

Demographics

The following tables provide a short description of the area near the installation/activity. Davis-Monthan AFB is within Tucson, AZ, the nearest city with a population of 100,000 or more. The nearest metropolitan statistical area (MSA) is

MSA	Population
Tucson, AZ MSA	843,746

The following entities comprise the military housing area (MHA):

County/City	Population
Pima	843746
Total	843,746

Child Care

This attribute captures the number of nationally accredited child-care centers within the local community: 56

Cost of Living

Cost of Living provides a relative measure of cost of living in the local community. General Schedule (GS) Locality pay provides a relative scale to compare local salaries with government salaries and Basic Allowance for Housing (BAH) is an indicator of the local rental market. In-state tuition is an indicator of the support provided by the state for active duty family members to participate in higher-level education opportunities. For median household income and house value, the basis of the data (either MSA or number of counties in the MHA or the county of the installation) is indicated.

Median Household Income	(US Avg $41,994)	$36,758	Basis: MSA
Median House Value	(US Avg $119,600)	$114,600	
GS Locality Pay	("Rest of US" 10.9%)	10.9%	
O-3 with Dependents BAH Rate		$1,127	
In-state Tuition for Family Member		Yes	
In-state Tuition Continues if Member PCSs Out of State		Yes	

Education

This attribute defines the population in local school districts and identifies capacity. The pupil/teacher ratio, graduation rate, and composite SAT I/ACT scores provide a relative quality indicator of education. This attribute also attempts to give communities credit for the potential intellectual capital they provide.

NOTE: "MFR"--means a Memorandum For Record is on file at the installation/activity/agency to document problems in obtaining the required information. Reasons for not being able to obtain information may be that the school district refused to provide the information or the school district does not use or track the information. For

each entry, the number of school districts for which data are available of the total number of school districts reported, and the number of MFRs is indicated.

		Basis
School District(s) Capacity	134,119	54 of 58 districts, 4 MFRs
Students Enrolled	106,601	58 of 58 districts
Average Pupil/Teacher Ratio	16.7:1	54 of 58 districts, 4 MFRs
High School Students Enrolled	27,404	33 of 33 districts
Average High School Graduation Rate (US Avg 67.3%)	84.8%	25 of 33 districts, 8 MFRs
Average Composite SAT I Score (US Avg 1026)	1037	7 of 33 districts, 26 MFRs
Average ACT Score (US Avg 20.8)	21	7 of 33 districts, 26 MFRs
Available Graduate/PhD Programs	4	
Available Colleges and/or Universities	10	
Available Vocational and/or Technical Schools	11	

Employment

Unemployment and job growth rates provide an indicator of job availability in the local community. National rates from the Bureau of Labor Statistics are also provided. For each entry, the basis of the data (either MSA or number of counties in the MHA or the county of the installation) is indicated.

The unemployment rates for the last five years:

	1999	2000	2001	2002	2003
Local Data	3.1%	2.9%	3.5%	4.9%	4.3%
National	4.2%	4.0%	4.7%	5.8%	6.0%
Basis:	MSA	MSA	MSA	MSA	MSA

The annual job growth rate for the last five-years:

	1999	2000	2001	2002	2003
Local Data	4.4%	.1%	1.6%	1.2%	.5%
National	1.5%	2.4%	.03%	-.31%	.86%
Basis:	MSA	MSA	MSA	MSA	MSA

Housing

This attribute provides an indication of availability of housing, both sales and rental, in the local community. Note: According to the 2000 Census, Vacant Sale and Vacant Rental Units do not equal total Vacant Housing Units. Vacant housing units may also include units that are vacant but not on the market for sale or rent. For each entry, the basis of the data (either MSA or number of counties in the MHA or the county of the installation) is indicated.

Total Vacant Housing Units	34,387	Basis: MSA
Vacant Sale Units	5,047	
Vacant Rental Units	11,807	

Medical Providers

This attribute provides an indicator of availability of medical care for military and DoD civilians in the local community. The table reflects the raw number of physicians/beds and ratio of physicians/beds to population. The basis of the data (either MSA or number of counties in the MHA or the county of the installation) is indicated.

	# Physicians	# Beds	Population	
Local Community	2,505	1,957	843,746	Basis: MSA
Ratio	1:337	1:431		
National Ratio (2003)	1:421.2	1:373.7		

Safety/Crime

The local community's Uniform Crime Reports (UCR) Index for 2002 per 100,000 people and the national UCR based on information from the Federal Bureau of Investigation (FBI) for 2002 is provided. The basis of the data (either MSA or state) is indicated.

Local UCR	7,542.9	Basis: MSA
National UCR	4,118.8	

Transportation

Distance to an airport shows convenience and availability of airline transportation. Public transportation shows potential for members and DoD civilians to use it to commute to/from work under normal circumstances and for leisure.

Distance from Davis-Monthan AFB to nearest commercial airport: 9.2 miles
Is Davis-Monthan AFB served by regularly scheduled public transportation? Yes

Utilities

This attribute identifies a local community's water and sewer systems' ability to receive 1,000 additional people.

Does the local community's water system have the ability to meet an expanded need of an additional 1,000 people moving in the local community? Yes

Does the local community's sewer system have the ability to meet an expanded need of an additional 1,000 people moving in the local community? Yes

Des Moines IAP AGS, IA

Demographics

The following tables provide a short description of the area near the installation/activity. Des Moines IAP AGS is within Des Moines, IA, the nearest city with a population of 100,000 or more. The nearest metropolitan statistical area (MSA) is

MSA	Population
Des Moines, IA MSA	456,022

The following entities comprise the military housing area (MHA):

County/City	Population
Polk	374601
Warren	40671
Total	415,272

Child Care

This attribute captures the number of nationally accredited child-care centers within the local community: 33

Cost of Living

Cost of Living provides a relative measure of cost of living in the local community. General Schedule (GS) Locality pay provides a relative scale to compare local salaries with government salaries and Basic Allowance for Housing (BAH) is an indicator of the local rental market. In-state tuition is an indicator of the support provided by the state for active duty family members to participate in higher-level education opportunities. For median household income and house value, the basis of the data (either MSA or number of counties in the MHA or the county of the installation) is indicated.

Median Household Income	(US Avg $41,994)	$46,651	Basis: MSA
Median House Value	(US Avg $119,600)	$103,300	
GS Locality Pay	("Rest of US" 10.9%)	10.9%	
O-3 with Dependents BAH Rate		$1,039	
In-state Tuition for Family Member		Yes	
In-state Tuition Continues if Member PCSs Out of State		Yes	

Education

This attribute defines the population in local school districts and identifies capacity. The pupil/teacher ratio, graduation rate, and composite SAT I/ACT scores provide a relative quality indicator of education. This attribute also attempts to give communities credit for the potential intellectual capital they provide.

NOTE: "MFR"--means a Memorandum For Record is on file at the installation/activity/agency to document problems in obtaining the required information. Reasons for not being able to obtain information may be that the school district refused to provide the information or the school district does not use or track the information. For

each entry, the number of school districts for which data are available of the total number of school districts reported, and the number of MFRs is indicated.

		Basis
School District(s) Capacity	76,222	17 of 17 districts
Students Enrolled	76,222	17 of 17 districts
Average Pupil/Teacher Ratio	15.1:1	17 of 17 districts
High School Students Enrolled	21,243	17 of 17 districts
Average High School Graduation Rate (US Avg 67.3%)	87.8%	17 of 17 districts
Average Composite SAT I Score (US Avg 1026)	1179	6 of 17 districts, 11 MFRs
Average ACT Score (US Avg 20.8)	22	17 of 17 districts
Available Graduate/PhD Programs	3	
Available Colleges and/or Universities	15	
Available Vocational and/or Technical Schools	3	

Employment

Unemployment and job growth rates provide an indicator of job availability in the local community. National rates from the Bureau of Labor Statistics are also provided. For each entry, the basis of the data (either MSA or number of counties in the MHA or the county of the installation) is indicated.

The unemployment rates for the last five years:

	1999	2000	2001	2002	2003
Local Data	1.9%	2.0%	2.5%	3.4%	3.9%
National	4.2%	4.0%	4.7%	5.8%	6.0%
Basis:	MSA	MSA	MSA	MSA	MSA

The annual job growth rate for the last five-years:

	1999	2000	2001	2002	2003
Local Data	.5%	.5%	1.9%	2.2%	-1.8%
National	1.5%	2.4%	.03%	-.31%	.86%
Basis:	MSA	MSA	MSA	MSA	MSA

Housing

This attribute provides an indication of availability of housing, both sales and rental, in the local community. Note: According to the 2000 Census, Vacant Sale and Vacant Rental Units do not equal total Vacant Housing Units. Vacant housing units may also include units that are vacant but not on the market for sale or rent. For each entry, the basis of the data (either MSA or number of counties in the MHA or the county of the installation) is indicated.

Total Vacant Housing Units	8,861	Basis: MSA
Vacant Sale Units	2,500	

Vacant Rental Units	3,731	

Medical Providers

This attribute provides an indicator of availability of medical care for military and DoD civilians in the local community. The table reflects the raw number of physicians/beds and ratio of physicians/beds to population. The basis of the data (either MSA or number of counties in the MHA or the county of the installation) is indicated.

	# Physicians	# Beds	Population	
Local Community	1,225	1,441	456,022	Basis: MSA
Ratio	1:372	1:316		
National Ratio (2003)	1:421.2	1:373.7		

Safety/Crime

The local community's Uniform Crime Reports (UCR) Index for 2002 per 100,000 people and the national UCR based on information from the Federal Bureau of Investigation (FBI) for 2002 is provided. The basis of the data (either MSA or state) is indicated.

Local UCR	4,822.7	Basis: MSA
National UCR	4,118.8	

Transportation

Distance to an airport shows convenience and availability of airline transportation. Public transportation shows potential for members and DoD civilians to use it to commute to/from work under normal circumstances and for leisure.

Distance from Des Moines IAP AGS to nearest commercial airport: 1.0 miles
Is Des Moines IAP AGS served by regularly scheduled public transportation? No

Utilities

This attribute identifies a local community's water and sewer systems' ability to receive 1,000 additional people.

Does the local community's water system have the ability to meet an expanded need of an additional 1,000 people moving in the local community? Yes

Does the local community's sewer system have the ability to meet an expanded need of an additional 1,000 people moving in the local community? Yes

Dobbins ARB, GA

Demographics

The following tables provide a short description of the area near the installation/activity. Dobbins ARB is 19.7 miles from Atlanta, GA, the nearest city with a population of 100,000 or more. The nearest metropolitan statistical area (MSA) is

MSA	Population
Atlanta, GA MSA	4,112,198

The following entities comprise the military housing area (MHA):

County/City	Population
Carroll	87268
Cherokee	141903
Clayton	236517
Cobb	607751
De Kalb	665865
Douglas	92174
Fayette	91263
Fulton	816006
Gwinnett	588448
Henry	119341
Oglethorpe	12635
Rockdale	70111
Total	3,529,282

Child Care

This attribute captures the number of nationally accredited child-care centers within the local community: 157

Cost of Living

Cost of Living provides a relative measure of cost of living in the local community. General Schedule (GS) Locality pay provides a relative scale to compare local salaries with government salaries and Basic Allowance for Housing (BAH) is an indicator of the local rental market. In-state tuition is an indicator of the support provided by the state for active duty family members to participate in higher-level education opportunities. For median household income and house value, the basis of the data (either MSA or number of counties in the MHA or the county of the installation) is indicated.

Median Household Income	(US Avg $41,994)	$51,948	Basis: MSA
Median House Value	(US Avg $119,600)	$135,300	
GS Locality Pay	("Rest of US" 10.9%)	12.6%	
O-3 with Dependents BAH Rate		$1,385	
In-state Tuition for Family Member		Yes	
In-state Tuition Continues if Member PCSs Out of State		Yes	

Education

This attribute defines the population in local school districts and identifies capacity. The pupil/teacher ratio, graduation rate, and composite SAT I/ACT scores provide a relative quality indicator of education. This attribute also attempts to give communities credit for the potential intellectual capital they provide.

NOTE: "MFR"--means a Memorandum For Record is on file at the installation/activity/agency to document problems in obtaining the required information. Reasons for not being able to obtain information may be that the school district refused to provide the information or the school district does not use or track the information. For each entry, the number of school districts for which data are available of the total number of school districts reported, and the number of MFRs is indicated.

		Basis
School District(s) Capacity		0 of 10 districts, 10 MFRs
Students Enrolled		0 of 10 districts, 10 MFRs
Average Pupil/Teacher Ratio	:1	0 of 10 districts, 10 MFRs
High School Students Enrolled		0 of 10 districts, 10 MFRs
Average High School Graduation Rate (US Avg 67.3%)		0 of 10 districts, 10 MFRs
Average Composite SAT I Score (US Avg 1026)		0 of 10 districts, 10 MFRs
Average ACT Score (US Avg 20.8)		0 of 10 districts, 10 MFRs
Available Graduate/PhD Programs	20	
Available Colleges and/or Universities	30	
Available Vocational and/or Technical Schools	8	

Employment

Unemployment and job growth rates provide an indicator of job availability in the local community. National rates from the Bureau of Labor Statistics are also provided. For each entry, the basis of the data (either MSA or number of counties in the MHA or the county of the installation) is indicated.

The unemployment rates for the last five years:

	1999	2000	2001	2002	2003
Local Data	3.1%	2.9%	3.5%	5.3%	4.9%
National	4.2%	4.0%	4.7%	5.8%	6.0%
Basis:	MSA	MSA	MSA	MSA	MSA

The annual job growth rate for the last five-years:

	1999	2000	2001	2002	2003
Local Data	3.0%	3.3%	- .4%	.3%	3.0%
National	1.5%	2.4%	.03%	-.31%	.86%
Basis:	MSA	MSA	MSA	MSA	MSA

Housing

This attribute provides an indication of availability of housing, both sales and rental, in the local community. Note: According to the 2000 Census, Vacant Sale and Vacant Rental Units do not equal total Vacant Housing Units. Vacant housing units may also include units that are vacant but not on the market for sale or rent. For each entry, the basis of the data (either MSA or number of counties in the MHA or the county of the installation) is indicated.

Total Vacant Housing Units	84,697	Basis: MSA
Vacant Sale Units	20,964	
Vacant Rental Units	36,004	

Medical Providers

This attribute provides an indicator of availability of medical care for military and DoD civilians in the local community. The table reflects the raw number of physicians/beds and ratio of physicians/beds to population. The basis of the data (either MSA or number of counties in the MHA or the county of the installation) is indicated.

	# Physicians	# Beds	Population	
Local Community	9,278	7,759	4,112,198	Basis: MSA
Ratio	1:443	1:530		
National Ratio (2003)	1:421.2	1:373.7		

Safety/Crime

The local community's Uniform Crime Reports (UCR) Index for 2002 per 100,000 people and the national UCR based on information from the Federal Bureau of Investigation (FBI) for 2002 is provided. The basis of the data (either MSA or state) is indicated.

Local UCR	4,638.5	Basis: MSA
National UCR	4,118.8	

Transportation

Distance to an airport shows convenience and availability of airline transportation. Public transportation shows potential for members and DoD civilians to use it to commute to/from work under normal circumstances and for leisure.

Distance from Dobbins ARB to nearest commercial airport: 28.0 miles
Is Dobbins ARB served by regularly scheduled public transportation? Yes

Utilities

This attribute identifies a local community's water and sewer systems' ability to receive 1,000 additional people.

Does the local community's water system have the ability to meet an expanded need of an additional 1,000 people moving in the local community? Yes

Does the local community's sewer system have the ability to meet an expanded need of an additional 1,000 people moving in the local community? Yes

Dover AFB, DE

Demographics

The following tables provide a short description of the area near the installation/activity. Dover AFB is 99.7 miles from Baltimore, MD, the nearest city with a population of 100,000 or more. The nearest metropolitan statistical area (MSA) is

MSA	Population
Dover, DE MSA	126,697

The following entities comprise the military housing area (MHA):

County/City	Population
Kent	126697
Total	126,697

Child Care

This attribute captures the number of nationally accredited child-care centers within the local community: 1

Cost of Living

Cost of Living provides a relative measure of cost of living in the local community. General Schedule (GS) Locality pay provides a relative scale to compare local salaries with government salaries and Basic Allowance for Housing (BAH) is an indicator of the local rental market. In-state tuition is an indicator of the support provided by the state for active duty family members to participate in higher-level education opportunities. For median household income and house value, the basis of the data (either MSA or number of counties in the MHA or the county of the installation) is indicated.

Median Household Income	(US Avg $41,994)	$40,950	Basis: MSA
Median House Value	(US Avg $119,600)	$114,100	
GS Locality Pay	("Rest of US" 10.9%)	10.9%	
O-3 with Dependents BAH Rate		$1,164	
In-state Tuition for Family Member		Yes	
In-state Tuition Continues if Member PCSs Out of State		No	

Education

This attribute defines the population in local school districts and identifies capacity. The pupil/teacher ratio, graduation rate, and composite SAT I/ACT scores provide a relative quality indicator of education. This attribute also attempts to give communities credit for the potential intellectual capital they provide.

NOTE: "MFR"--means a Memorandum For Record is on file at the installation/activity/agency to document problems in obtaining the required information. Reasons for not being able to obtain information may be that the school district refused to provide the information or the school district does not use or track the information. For

each entry, the number of school districts for which data are available of the total number of school districts reported, and the number of MFRs is indicated.

		Basis
School District(s) Capacity	26,475	6 of 6 districts
Students Enrolled	24,023	6 of 6 districts
Average Pupil/Teacher Ratio	15.0:1	6 of 6 districts
High School Students Enrolled	7,171	6 of 6 districts
Average High School Graduation Rate (US Avg 67.3%)	81.6%	6 of 6 districts
Average Composite SAT I Score (US Avg 1026)	950	5 of 6 districts, 1 MFR
Average ACT Score (US Avg 20.8)		0 of 6 districts, 6 MFRs
Available Graduate/PhD Programs	5	
Available Colleges and/or Universities	15	
Available Vocational and/or Technical Schools	10	

Employment

Unemployment and job growth rates provide an indicator of job availability in the local community. National rates from the Bureau of Labor Statistics are also provided. For each entry, the basis of the data (either MSA or number of counties in the MHA or the county of the installation) is indicated.

The unemployment rates for the last five years:

	1999	2000	2001	2002	2003
Local Data	3.8%	4.2%	3.6%	4.0%	4.2%
National	4.2%	4.0%	4.7%	5.8%	6.0%
Basis:	MSA	MSA	MSA	MSA	MSA

The annual job growth rate for the last five-years:

	1999	2000	2001	2002	2003
Local Data	.2%	3.8%	4.0%	.1%	1.5%
National	1.5%	2.4%	.03%	-.31%	.86%
Basis:	MSA	MSA	MSA	MSA	MSA

Housing

This attribute provides an indication of availability of housing, both sales and rental, in the local community. Note: According to the 2000 Census, Vacant Sale and Vacant Rental Units do not equal total Vacant Housing Units. Vacant housing units may also include units that are vacant but not on the market for sale or rent. For each entry, the basis of the data (either MSA or number of counties in the MHA or the county of the installation) is indicated.

Total Vacant Housing Units	3,257	Basis:

Vacant Sale Units	508	MSA
Vacant Rental Units	1,120	

Medical Providers

This attribute provides an indicator of availability of medical care for military and DoD civilians in the local community. The table reflects the raw number of physicians/beds and ratio of physicians/beds to population. The basis of the data (either MSA or number of counties in the MHA or the county of the installation) is indicated.

	# Physicians	# Beds	Population	
Local Community	214	329	126,697	Basis: MSA
Ratio	1:592	1:385		
National Ratio (2003)	1:421.2	1:373.7		

Safety/Crime

The local community's Uniform Crime Reports (UCR) Index for 2002 per 100,000 people and the national UCR based on information from the Federal Bureau of Investigation (FBI) for 2002 is provided. The basis of the data (either MSA or state) is indicated.

Local UCR	3,883.8	Basis: MSA
National UCR	4,118.8	

Transportation

Distance to an airport shows convenience and availability of airline transportation. Public transportation shows potential for members and DoD civilians to use it to commute to/from work under normal circumstances and for leisure.

Distance from Dover AFB to nearest commercial airport: 73.9 miles
Is Dover AFB served by regularly scheduled public transportation? Yes

Utilities

This attribute identifies a local community's water and sewer systems' ability to receive 1,000 additional people.

Does the local community's water system have the ability to meet an expanded need of an additional 1,000 people moving in the local community? Yes

Does the local community's sewer system have the ability to meet an expanded need of an additional 1,000 people moving in the local community? Yes

Duluth IAP AGS, MN

Demographics

The following tables provide a short description of the area near the installation/activity. Duluth IAP AGS is 149.1 miles from St. Paul, MN, the nearest city with a population of 100,000 or more. The nearest metropolitan statistical area (MSA) is

MSA	Population
Duluth-Superior MN-WI MSA	243,815

The following entities comprise the military housing area (MHA):

County/City	Population
Carlton	31671
Douglas	32821
St Louis	200528
Total	265,020

Child Care

This attribute captures the number of nationally accredited child-care centers within the local community: 4

Cost of Living

Cost of Living provides a relative measure of cost of living in the local community. General Schedule (GS) Locality pay provides a relative scale to compare local salaries with government salaries and Basic Allowance for Housing (BAH) is an indicator of the local rental market. In-state tuition is an indicator of the support provided by the state for active duty family members to participate in higher-level education opportunities. For median household income and house value, the basis of the data (either MSA or number of counties in the MHA or the county of the installation) is indicated.

Median Household Income	(US Avg $41,994)	$36,081	Basis: MSA
Median House Value	(US Avg $119,600)	$74,100	
GS Locality Pay	("Rest of US" 10.9%)	10.9%	
O-3 with Dependents BAH Rate		$1,085	
In-state Tuition for Family Member		Yes	
In-state Tuition Continues if Member PCSs Out of State		No	

Education

This attribute defines the population in local school districts and identifies capacity. The pupil/teacher ratio, graduation rate, and composite SAT I/ACT scores provide a relative quality indicator of education. This attribute also attempts to give communities credit for the potential intellectual capital they provide.

NOTE: "MFR"--means a Memorandum For Record is on file at the installation/activity/agency to document problems in obtaining the required information. Reasons for not being able to obtain information may be that the

school district refused to provide the information or the school district does not use or track the information. For each entry, the number of school districts for which data are available of the total number of school districts reported, and the number of MFRs is indicated.

		Basis
School District(s) Capacity	31,310	12 of 12 districts
Students Enrolled	28,262	12 of 12 districts
Average Pupil/Teacher Ratio	16.7:1	12 of 12 districts
High School Students Enrolled	9,765	9 of 9 districts
Average High School Graduation Rate (US Avg 67.3%)	89.7%	9 of 9 districts
Average Composite SAT I Score (US Avg 1026)	1183	1 of 9 districts, 8 MFRs
Average ACT Score (US Avg 20.8)	22	9 of 9 districts
Available Graduate/PhD Programs	3	
Available Colleges and/or Universities	5	
Available Vocational and/or Technical Schools	3	

Employment

Unemployment and job growth rates provide an indicator of job availability in the local community. National rates from the Bureau of Labor Statistics are also provided. For each entry, the basis of the data (either MSA or number of counties in the MHA or the county of the installation) is indicated.

The unemployment rates for the last five years:

	1999	2000	2001	2002	2003
Local Data	4.1%	4.5%	5.4%	5.2%	5.7%
National	4.2%	4.0%	4.7%	5.8%	6.0%
Basis:	MSA	MSA	MSA	MSA	MSA

The annual job growth rate for the last five-years:

	1999	2000	2001	2002	2003
Local Data	-1.0%	.8%	2.1%	.3%	.0%
National	1.5%	2.4%	.03%	-.31%	.86%
Basis:	MSA	MSA	MSA	MSA	MSA

Housing

This attribute provides an indication of availability of housing, both sales and rental, in the local community. Note: According to the 2000 Census, Vacant Sale and Vacant Rental Units do not equal total Vacant Housing Units. Vacant housing units may also include units that are vacant but not on the market for sale or rent. For each entry, the basis of the data (either MSA or number of counties in the MHA or the county of the installation) is indicated.

Total Vacant Housing Units	15,729	Basis:

Vacant Sale Units	1,014	MSA
Vacant Rental Units	1,659	

Medical Providers

This attribute provides an indicator of availability of medical care for military and DoD civilians in the local community. The table reflects the raw number of physicians/beds and ratio of physicians/beds to population. The basis of the data (either MSA or number of counties in the MHA or the county of the installation) is indicated.

	# Physicians	# Beds	Population	
Local Community	622	1,260	243,815	Basis: MSA
Ratio	1:392	1:194		
National Ratio (2003)	1:421.2	1:373.7		

Safety/Crime

The local community's Uniform Crime Reports (UCR) Index for 2002 per 100,000 people and the national UCR based on information from the Federal Bureau of Investigation (FBI) for 2002 is provided. The basis of the data (either MSA or state) is indicated.

Local UCR	4,241.4	Basis: MSA
National UCR	4,118.8	

Transportation

Distance to an airport shows convenience and availability of airline transportation. Public transportation shows potential for members and DoD civilians to use it to commute to/from work under normal circumstances and for leisure.

Distance from Duluth IAP AGS to nearest commercial airport: .5 miles
Is Duluth IAP AGS served by regularly scheduled public transportation? No

Utilities

This attribute identifies a local community's water and sewer systems' ability to receive 1,000 additional people.

Does the local community's water system have the ability to meet an expanded need of an additional 1,000 people moving in the local community? Yes

Does the local community's sewer system have the ability to meet an expanded need of an additional 1,000 people moving in the local community? Yes

Dyess AFB, TX

Demographics

The following tables provide a short description of the area near the installation/activity. Dyess AFB is within Abilene, TX, the nearest city with a population of 100,000 or more. The nearest metropolitan statistical area (MSA) is

MSA	Population
Abilene, TX MSA	126,555

The following entities comprise the military housing area (MHA):

County/City	Population
Callahan	12905
Jones	20785
Taylor	126555
Total	160,245

Child Care

This attribute captures the number of nationally accredited child-care centers within the local community: 1

Cost of Living

Cost of Living provides a relative measure of cost of living in the local community. General Schedule (GS) Locality pay provides a relative scale to compare local salaries with government salaries and Basic Allowance for Housing (BAH) is an indicator of the local rental market. In-state tuition is an indicator of the support provided by the state for active duty family members to participate in higher-level education opportunities. For median household income and house value, the basis of the data (either MSA or number of counties in the MHA or the county of the installation) is indicated.

Median Household Income	(US Avg $41,994)	$34,035	Basis: MSA
Median House Value	(US Avg $119,600)	$61,700	
GS Locality Pay	("Rest of US" 10.9%)	10.9%	
O-3 with Dependents BAH Rate		$ 964	
In-state Tuition for Family Member		Yes	
In-state Tuition Continues if Member PCSs Out of State		Yes	

Education

This attribute defines the population in local school districts and identifies capacity. The pupil/teacher ratio, graduation rate, and composite SAT I/ACT scores provide a relative quality indicator of education. This attribute also attempts to give communities credit for the potential intellectual capital they provide.

NOTE: "MFR"--means a Memorandum For Record is on file at the installation/activity/agency to document problems in obtaining the required information. Reasons for not being able to obtain information may be that the

school district refused to provide the information or the school district does not use or track the information. For each entry, the number of school districts for which data are available of the total number of school districts reported, and the number of MFRs is indicated.

		Basis
School District(s) Capacity	27,480	8 of 8 districts
Students Enrolled	25,484	8 of 8 districts
Average Pupil/Teacher Ratio	13.4:1	8 of 8 districts
High School Students Enrolled	7,344	8 of 8 districts
Average High School Graduation Rate (US Avg 67.3%)	87.1%	8 of 8 districts
Average Composite SAT I Score (US Avg 1026)	1010	6 of 8 districts, 2 MFRs
Average ACT Score (US Avg 20.8)	21	8 of 8 districts
Available Graduate/PhD Programs	3	
Available Colleges and/or Universities	4	
Available Vocational and/or Technical Schools	1	

Employment

Unemployment and job growth rates provide an indicator of job availability in the local community. National rates from the Bureau of Labor Statistics are also provided. For each entry, the basis of the data (either MSA or number of counties in the MHA or the county of the installation) is indicated.

The unemployment rates for the last five years:

	1999	2000	2001	2002	2003
Local Data	3.7%	3.5%	3.8%	4.1%	4.2%
National	4.2%	4.0%	4.7%	5.8%	6.0%
Basis:	MSA	MSA	MSA	MSA	MSA

The annual job growth rate for the last five-years:

	1999	2000	2001	2002	2003
Local Data	-1.6%	- .3%	-2.3%	1.1%	3.4%
National	1.5%	2.4%	.03%	-.31%	.86%
Basis:	MSA	MSA	MSA	MSA	MSA

Housing

This attribute provides an indication of availability of housing, both sales and rental, in the local community. Note: According to the 2000 Census, Vacant Sale and Vacant Rental Units do not equal total Vacant Housing Units. Vacant housing units may also include units that are vacant but not on the market for sale or rent. For each entry, the basis of the data (either MSA or number of counties in the MHA or the county of the installation) is indicated.

Total Vacant Housing Units	4,782	Basis:

Vacant Sale Units	716	MSA
Vacant Rental Units	2,173	

Medical Providers

This attribute provides an indicator of availability of medical care for military and DoD civilians in the local community. The table reflects the raw number of physicians/beds and ratio of physicians/beds to population. The basis of the data (either MSA or number of counties in the MHA or the county of the installation) is indicated.

	# Physicians	# Beds	Population	
Local Community	277	533	126,555	Basis: MSA
Ratio	1:457	1:237		
National Ratio (2003)	1:421.2	1:373.7		

Safety/Crime

The local community's Uniform Crime Reports (UCR) Index for 2002 per 100,000 people and the national UCR based on information from the Federal Bureau of Investigation (FBI) for 2002 is provided. The basis of the data (either MSA or state) is indicated.

Local UCR	4,138.8	Basis: MSA
National UCR	4,118.8	

Transportation

Distance to an airport shows convenience and availability of airline transportation. Public transportation shows potential for members and DoD civilians to use it to commute to/from work under normal circumstances and for leisure.

Distance from Dyess AFB to nearest commercial airport: 10.2 miles
Is Dyess AFB served by regularly scheduled public transportation? No

Utilities

This attribute identifies a local community's water and sewer systems' ability to receive 1,000 additional people.

Does the local community's water system have the ability to meet an expanded need of an additional 1,000 people moving in the local community? Yes

Does the local community's sewer system have the ability to meet an expanded need of an additional 1,000 people moving in the local community? Yes

Edwards AFB, CA

Demographics

The following tables provide a short description of the area near the installation/activity. Edwards AFB is 55.2 miles from Santa Clara, CA, the nearest city with a population of 100,000 or more. The nearest metropolitan statistical area (MSA) is

MSA	Population
Bakersfield, CA MSA	661,645

The following entities comprise the military housing area (MHA):

County/City	Population
Kern	661645
Total	661,645

Child Care

This attribute captures the number of nationally accredited child-care centers within the local community: 3

Cost of Living

Cost of Living provides a relative measure of cost of living in the local community. General Schedule (GS) Locality pay provides a relative scale to compare local salaries with government salaries and Basic Allowance for Housing (BAH) is an indicator of the local rental market. In-state tuition is an indicator of the support provided by the state for active duty family members to participate in higher-level education opportunities. For median household income and house value, the basis of the data (either MSA or number of counties in the MHA or the county of the installation) is indicated.

Median Household Income	(US Avg $41,994)	$35,446	Basis: MSA
Median House Value	(US Avg $119,600)	$93,300	
GS Locality Pay	("Rest of US" 10.9%)	20.1%	
O-3 with Dependents BAH Rate		$1,022	
In-state Tuition for Family Member		Yes	
In-state Tuition Continues if Member PCSs Out of State		No	

Education

This attribute defines the population in local school districts and identifies capacity. The pupil/teacher ratio, graduation rate, and composite SAT I/ACT scores provide a relative quality indicator of education. This attribute also attempts to give communities credit for the potential intellectual capital they provide.

NOTE: "MFR"--means a Memorandum For Record is on file at the installation/activity/agency to document problems in obtaining the required information. Reasons for not being able to obtain information may be that the school district refused to provide the information or the school district does not use or track the information. For

each entry, the number of school districts for which data are available of the total number of school districts reported, and the number of MFRs is indicated.

		Basis
School District(s) Capacity	104,396	12 of 12 districts
Students Enrolled	97,253	12 of 12 districts
Average Pupil/Teacher Ratio	26.0:1	12 of 12 districts
High School Students Enrolled	29,874	6 of 6 districts
Average High School Graduation Rate (US Avg 67.3%)	83.0%	6 of 6 districts
Average Composite SAT I Score (US Avg 1026)	954	6 of 6 districts
Average ACT Score (US Avg 20.8)	21	4 of 6 districts, 2 MFRs
Available Graduate/PhD Programs	5	
Available Colleges and/or Universities	9	
Available Vocational and/or Technical Schools	0	

Employment

Unemployment and job growth rates provide an indicator of job availability in the local community. National rates from the Bureau of Labor Statistics are also provided. For each entry, the basis of the data (either MSA or number of counties in the MHA or the county of the installation) is indicated.

The unemployment rates for the last five years:

	1999	2000	2001	2002	2003
Local Data	11.4%	11.3%	10.7%	11.7%	12.3%
National	4.2%	4.0%	4.7%	5.8%	6.0%
Basis:	MSA	MSA	MSA	MSA	MSA

The annual job growth rate for the last five-years:

	1999	2000	2001	2002	2003
Local Data	.9%	3.3%	1.1%	1.6%	1.4%
National	1.5%	2.4%	.03%	-.31%	.86%
Basis:	MSA	MSA	MSA	MSA	MSA

Housing

This attribute provides an indication of availability of housing, both sales and rental, in the local community. Note: According to the 2000 Census, Vacant Sale and Vacant Rental Units do not equal total Vacant Housing Units. Vacant housing units may also include units that are vacant but not on the market for sale or rent. For each entry, the basis of the data (either MSA or number of counties in the MHA or the county of the installation) is indicated.

Total Vacant Housing Units	22,912	Basis: MSA
Vacant Sale Units	4,133	

Vacant Rental Units	7,246	

Medical Providers

This attribute provides an indicator of availability of medical care for military and DoD civilians in the local community. The table reflects the raw number of physicians/beds and ratio of physicians/beds to population. The basis of the data (either MSA or number of counties in the MHA or the county of the installation) is indicated.

	# Physicians	# Beds	Population	
Local Community	937	1,231	661,645	Basis: MSA
Ratio	1:706	1:537		
National Ratio (2003)	1:421.2	1:373.7		

Safety/Crime

The local community's Uniform Crime Reports (UCR) Index for 2002 per 100,000 people and the national UCR based on information from the Federal Bureau of Investigation (FBI) for 2002 is provided. The basis of the data (either MSA or state) is indicated.

Local UCR	4,249.3	Basis: MSA
National UCR	4,118.8	

Transportation

Distance to an airport shows convenience and availability of airline transportation. Public transportation shows potential for members and DoD civilians to use it to commute to/from work under normal circumstances and for leisure.

Distance from Edwards AFB to nearest commercial airport: 52.0 miles
Is Edwards AFB served by regularly scheduled public transportation? No

Utilities

This attribute identifies a local community's water and sewer systems' ability to receive 1,000 additional people.

Does the local community's water system have the ability to meet an expanded need of an additional 1,000 people moving in the local community? Yes

Does the local community's sewer system have the ability to meet an expanded need of an additional 1,000 people moving in the local community? Yes

Eglin AFB, FL

Demographics

The following tables provide a short description of the area near the installation/activity. Eglin AFB is 111.9 miles from Mobile, AL, the nearest city with a population of 100,000 or more. The nearest metropolitan statistical area (MSA) is

MSA	Population
Fort Walton Beach MSA	170,498

The following entities comprise the military housing area (MHA):

County/City	Population
Okaloosa	170498
Walton	40601
Total	211,099

Child Care

This attribute captures the number of nationally accredited child-care centers within the local community: 11

Cost of Living

Cost of Living provides a relative measure of cost of living in the local community. General Schedule (GS) Locality pay provides a relative scale to compare local salaries with government salaries and Basic Allowance for Housing (BAH) is an indicator of the local rental market. In-state tuition is an indicator of the support provided by the state for active duty family members to participate in higher-level education opportunities. For median household income and house value, the basis of the data (either MSA or number of counties in the MHA or the county of the installation) is indicated.

Median Household Income	(US Avg $41,994)	$41,474	Basis: MSA
Median House Value	(US Avg $119,600)	$101,200	
GS Locality Pay	("Rest of US" 10.9%)	10.9%	
O-3 with Dependents BAH Rate		$1,001	
In-state Tuition for Family Member		Yes	
In-state Tuition Continues if Member PCSs Out of State		Yes	

Education

This attribute defines the population in local school districts and identifies capacity. The pupil/teacher ratio, graduation rate, and composite SAT I/ACT scores provide a relative quality indicator of education. This attribute also attempts to give communities credit for the potential intellectual capital they provide.

NOTE: "MFR"--means a Memorandum For Record is on file at the installation/activity/agency to document problems in obtaining the required information. Reasons for not being able to obtain information may be that the school district refused to provide the information or the school district does not use or track the information. For

each entry, the number of school districts for which data are available of the total number of school districts reported, and the number of MFRs is indicated.

		Basis
School District(s) Capacity	65,622	3 of 3 districts
Students Enrolled	60,556	3 of 3 districts
Average Pupil/Teacher Ratio	18.5:1	3 of 3 districts
High School Students Enrolled	18,614	3 of 3 districts
Average High School Graduation Rate (US Avg 67.3%)	82.4%	3 of 3 districts
Average Composite SAT I Score (US Avg 1026)	1046	3 of 3 districts
Average ACT Score (US Avg 20.8)	21	3 of 3 districts
Available Graduate/PhD Programs	2	
Available Colleges and/or Universities	5	
Available Vocational and/or Technical Schools	6	

Employment

Unemployment and job growth rates provide an indicator of job availability in the local community. National rates from the Bureau of Labor Statistics are also provided. For each entry, the basis of the data (either MSA or number of counties in the MHA or the county of the installation) is indicated.

The unemployment rates for the last five years:

	1999	2000	2001	2002	2003
Local Data	3.3%	3.3%	3.3%	3.2%	2.7%
National	4.2%	4.0%	4.7%	5.8%	6.0%
Basis:	MSA	MSA	MSA	MSA	MSA

The annual job growth rate for the last five-years:

	1999	2000	2001	2002	2003
Local Data	1.8%	2.4%	1.9%	1.8%	3.2%
National	1.5%	2.4%	.03%	-.31%	.86%
Basis:	MSA	MSA	MSA	MSA	MSA

Housing

This attribute provides an indication of availability of housing, both sales and rental, in the local community. Note: According to the 2000 Census, Vacant Sale and Vacant Rental Units do not equal total Vacant Housing Units. Vacant housing units may also include units that are vacant but not on the market for sale or rent. For each entry, the basis of the data (either MSA or number of counties in the MHA or the county of the installation) is indicated.

Total Vacant Housing Units	12,324	Basis: MSA
Vacant Sale Units	1,076	
Vacant Rental Units	5,389	

Medical Providers

This attribute provides an indicator of availability of medical care for military and DoD civilians in the local community. The table reflects the raw number of physicians/beds and ratio of physicians/beds to population. The basis of the data (either MSA or number of counties in the MHA or the county of the installation) is indicated.

	# Physicians	# Beds	Population	
Local Community	344	422	170,498	Basis: MSA
Ratio	1:496	1:404		
National Ratio (2003)	1:421.2	1:373.7		

Safety/Crime

The local community's Uniform Crime Reports (UCR) Index for 2002 per 100,000 people and the national UCR based on information from the Federal Bureau of Investigation (FBI) for 2002 is provided. The basis of the data (either MSA or state) is indicated.

Local UCR	3,056.2	Basis: MSA
National UCR	4,118.8	

Transportation

Distance to an airport shows convenience and availability of airline transportation. Public transportation shows potential for members and DoD civilians to use it to commute to/from work under normal circumstances and for leisure.

Distance from Eglin AFB to nearest commercial airport: 3.5 miles
Is Eglin AFB served by regularly scheduled public transportation? No

Utilities

This attribute identifies a local community's water and sewer systems' ability to receive 1,000 additional people.

Does the local community's water system have the ability to meet an expanded need of an additional 1,000 people moving in the local community? Yes

Does the local community's sewer system have the ability to meet an expanded need of an additional 1,000 people moving in the local community? Yes

Eielson AFB, AK

Demographics

The following tables provide a short description of the area near the installation/activity. Eielson AFB is 356.6 miles from Anchorage, AK, the nearest city with a population of 100,000 or more. The nearest metropolitan statistical area (MSA) is

MSA	Population
Anchorage, AK MSA	260,283

The following entities comprise the military housing area (MHA):

County/City	Population
Denali	1893
Fairbanks North Star	82840
Total	84,733

Child Care

This attribute captures the number of nationally accredited child-care centers within the local community: 2

Cost of Living

Cost of Living provides a relative measure of cost of living in the local community. General Schedule (GS) Locality pay provides a relative scale to compare local salaries with government salaries and Basic Allowance for Housing (BAH) is an indicator of the local rental market. In-state tuition is an indicator of the support provided by the state for active duty family members to participate in higher-level education opportunities. For median household income and house value, the basis of the data (either MSA or number of counties in the MHA or the county of the installation) is indicated.

Median Household Income	(US Avg $41,994)	$49,178	Basis: 2 of 2 counties
Median House Value	(US Avg $119,600)	$132,045	
GS Locality Pay	("Rest of US" 10.9%)	25.0%	
O-3 with Dependents BAH Rate		$1,492	
In-state Tuition for Family Member		Yes	
In-state Tuition Continues if Member PCSs Out of State		No	

Education

This attribute defines the population in local school districts and identifies capacity. The pupil/teacher ratio, graduation rate, and composite SAT I/ACT scores provide a relative quality indicator of education. This attribute also attempts to give communities credit for the potential intellectual capital they provide.

NOTE: "MFR"--means a Memorandum For Record is on file at the installation/activity/agency to document problems in obtaining the required information. Reasons for not being able to obtain information may be that the school district refused to provide the information or the school district does not use or track the information. For

each entry, the number of school districts for which data are available of the total number of school districts reported, and the number of MFRs is indicated.

		Basis
School District(s) Capacity	15,673	1 of 1 district
Students Enrolled	14,733	1 of 1 district
Average Pupil/Teacher Ratio	23.0:1	1 of 1 district
High School Students Enrolled	4,541	1 of 1 district
Average High School Graduation Rate (US Avg 67.3%)	88.0%	1 of 1 district
Average Composite SAT I Score (US Avg 1026)	1062	1 of 1 district
Average ACT Score (US Avg 20.8)	22	1 of 1 district
Available Graduate/PhD Programs	1	
Available Colleges and/or Universities	1	
Available Vocational and/or Technical Schools	1	

Employment

Unemployment and job growth rates provide an indicator of job availability in the local community. National rates from the Bureau of Labor Statistics are also provided. For each entry, the basis of the data (either MSA or number of counties in the MHA or the county of the installation) is indicated.

The unemployment rates for the last five years:

	1999	2000	2001	2002	2003
Local Data	6.0%	6.3%	5.9%	6.8%	7.0%
National	4.2%	4.0%	4.7%	5.8%	6.0%
Basis:	2 of 2 counties	2 of 2 counties	2 of 2 counties	2 of 2 counties	2 of 2 counties

The annual job growth rate for the last five-years:

	1999	2000	2001	2002	2003
Local Data	- .5%	-1.1%	1.4%	- .3%	1.9%
National	1.5%	2.4%	.03%	-.31%	.86%
Basis:	2 of 2 counties	2 of 2 counties	2 of 2 counties	2 of 2 counties	2 of 2 counties

Housing

This attribute provides an indication of availability of housing, both sales and rental, in the local community. Note: According to the 2000 Census, Vacant Sale and Vacant Rental Units do not equal total Vacant Housing Units. Vacant housing units may also include units that are vacant but not on the market for sale or rent. For each entry, the basis of the data (either MSA or number of counties in the MHA or the county of the installation) is indicated.

Total Vacant Housing Units	4,080	Basis: 2 of 2 counties
Vacant Sale Units	289	
Vacant Rental Units	1,481	

Medical Providers

This attribute provides an indicator of availability of medical care for military and DoD civilians in the local community. The table reflects the raw number of physicians/beds and ratio of physicians/beds to population. The basis of the data (either MSA or number of counties in the MHA or the county of the installation) is indicated.

	# Physicians	# Beds	Population	
Local Community	162	162	84,733	Basis: 2 of 2 counties
Ratio	1:523	1:523		
National Ratio (2003)	1:421.2	1:373.7		

Safety/Crime

The local community's Uniform Crime Reports (UCR) Index for 2002 per 100,000 people and the national UCR based on information from the Federal Bureau of Investigation (FBI) for 2002 is provided. The basis of the data (either MSA or state) is indicated.

Local UCR	4,309.7	Basis: state
National UCR	4,118.8	

Transportation

Distance to an airport shows convenience and availability of airline transportation. Public transportation shows potential for members and DoD civilians to use it to commute to/from work under normal circumstances and for leisure.

Distance from Eielson AFB to nearest commercial airport: 23.0 miles
Is Eielson AFB served by regularly scheduled public transportation? No

Utilities

This attribute identifies a local community's water and sewer systems' ability to receive 1,000 additional people.

Does the local community's water system have the ability to meet an expanded need of an additional 1,000 people moving in the local community? Yes

Does the local community's sewer system have the ability to meet an expanded need of an additional 1,000 people moving in the local community? Yes

Ellington Field AGS, TX

Demographics

The following tables provide a short description of the area near the installation/activity. Ellington Field AGS is within Houston, TX, the nearest city with a population of 100,000 or more. The nearest metropolitan statistical area (MSA) is

MSA	Population
Houston, TX PMSA	4,177,646

The following entities comprise the military housing area (MHA):

County/City	Population
Brazoria	241767
Fort Bend	354452
Galveston	250158
Harris	3400578
Montgomery	293768
Waller	32663
Total	4,573,386

Child Care

This attribute captures the number of nationally accredited child-care centers within the local community: 126

Cost of Living

Cost of Living provides a relative measure of cost of living in the local community. General Schedule (GS) Locality pay provides a relative scale to compare local salaries with government salaries and Basic Allowance for Housing (BAH) is an indicator of the local rental market. In-state tuition is an indicator of the support provided by the state for active duty family members to participate in higher-level education opportunities. For median household income and house value, the basis of the data (either MSA or number of counties in the MHA or the county of the installation) is indicated.

Median Household Income	(US Avg $41,994)	$44,655	Basis: MSA
Median House Value	(US Avg $119,600)	$90,200	
GS Locality Pay	("Rest of US" 10.9%)	23.1%	
O-3 with Dependents BAH Rate		$1,558	
In-state Tuition for Family Member		Yes	
In-state Tuition Continues if Member PCSs Out of State		Yes	

Education

This attribute defines the population in local school districts and identifies capacity. The pupil/teacher ratio, graduation rate, and composite SAT I/ACT scores provide a relative quality indicator of education. This attribute also attempts to give communities credit for the potential intellectual capital they provide.

NOTE: "MFR"--means a Memorandum For Record is on file at the installation/activity/agency to document problems in obtaining the required information. Reasons for not being able to obtain information may be that the school district refused to provide the information or the school district does not use or track the information. For each entry, the number of school districts for which data are available of the total number of school districts reported, and the number of MFRs is indicated.

		Basis
School District(s) Capacity	441,028	49 of 49 districts
Students Enrolled	441,028	49 of 49 districts
Average Pupil/Teacher Ratio	17.0:1	49 of 49 districts
High School Students Enrolled	106,595	30 of 30 districts
Average High School Graduation Rate (US Avg 67.3%)	92.4%	28 of 30 districts, 2 MFRs
Average Composite SAT I Score (US Avg 1026)	951	23 of 30 districts, 7 MFRs
Average ACT Score (US Avg 20.8)	19	20 of 30 districts, 10 MFRs
Available Graduate/PhD Programs	9	
Available Colleges and/or Universities	19	
Available Vocational and/or Technical Schools	2	

Employment

Unemployment and job growth rates provide an indicator of job availability in the local community. National rates from the Bureau of Labor Statistics are also provided. For each entry, the basis of the data (either MSA or number of counties in the MHA or the county of the installation) is indicated.

The unemployment rates for the last five years:

	1999	2000	2001	2002	2003
Local Data	4.5%	4.1%	4.3%	5.9%	6.9%
National	4.2%	4.0%	4.7%	5.8%	6.0%
Basis:	MSA	MSA	MSA	MSA	MSA

The annual job growth rate for the last five-years:

	1999	2000	2001	2002	2003
Local Data	.9%	1.3%	1.8%	.4%	1.3%
National	1.5%	2.4%	.03%	-.31%	.86%
Basis:	MSA	MSA	MSA	MSA	MSA

Housing

This attribute provides an indication of availability of housing, both sales and rental, in the local community. Note: According to the 2000 Census, Vacant Sale and Vacant Rental Units do not equal total Vacant Housing Units. Vacant housing units may also include units that are vacant but not on the market for sale or rent. For

each entry, the basis of the data (either MSA or number of counties in the MHA or the county of the installation) is indicated.

Total Vacant Housing Units	112,876	Basis: MSA
Vacant Sale Units	17,605	
Vacant Rental Units	57,897	

Medical Providers

This attribute provides an indicator of availability of medical care for military and DoD civilians in the local community. The table reflects the raw number of physicians/beds and ratio of physicians/beds to population. The basis of the data (either MSA or number of counties in the MHA or the county of the installation) is indicated.

	# Physicians	# Beds	Population	
Local Community	10,342	9,202	4,177,646	Basis: MSA
Ratio	1:404	1:454		
National Ratio (2003)	1:421.2	1:373.7		

Safety/Crime

The local community's Uniform Crime Reports (UCR) Index for 2002 per 100,000 people and the national UCR based on information from the Federal Bureau of Investigation (FBI) for 2002 is provided. The basis of the data (either MSA or state) is indicated.

Local UCR	5,505.4	Basis: MSA
National UCR	4,118.8	

Transportation

Distance to an airport shows convenience and availability of airline transportation. Public transportation shows potential for members and DoD civilians to use it to commute to/from work under normal circumstances and for leisure.

Distance from Ellington Field AGS to nearest commercial airport: 10.0 miles
Is Ellington Field AGS served by regularly scheduled public transportation? No

Utilities

This attribute identifies a local community's water and sewer systems' ability to receive 1,000 additional people.

Does the local community's water system have the ability to meet an expanded need of an additional 1,000 people moving in the local community? Yes

Does the local community's sewer system have the ability to meet an expanded need of an additional 1,000 people moving in the local community? Yes

Ellsworth AFB, SD

Demographics

The following tables provide a short description of the area near the installation/activity. Ellsworth AFB is 347.1 miles from Sioux Falls, SD, the nearest city with a population of 100,000 or more. The nearest metropolitan statistical area (MSA) is

MSA	Population
Rapid City MSA	88,565

The following entities comprise the military housing area (MHA):

County/City	Population
Lawrence	21802
Meade	24253
Pennington	88565
Total	134,620

Child Care

This attribute captures the number of nationally accredited child-care centers within the local community: 0

Cost of Living

Cost of Living provides a relative measure of cost of living in the local community. General Schedule (GS) Locality pay provides a relative scale to compare local salaries with government salaries and Basic Allowance for Housing (BAH) is an indicator of the local rental market. In-state tuition is an indicator of the support provided by the state for active duty family members to participate in higher-level education opportunities. For median household income and house value, the basis of the data (either MSA or number of counties in the MHA or the county of the installation) is indicated.

Median Household Income	(US Avg $41,994)	$37,485	Basis: MSA
Median House Value	(US Avg $119,600)	$90,900	
GS Locality Pay	("Rest of US" 10.9%)	10.9%	
O-3 with Dependents BAH Rate		$ 997	
In-state Tuition for Family Member		No	
In-state Tuition Continues if Member PCSs Out of State		No	

Education

This attribute defines the population in local school districts and identifies capacity. The pupil/teacher ratio, graduation rate, and composite SAT I/ACT scores provide a relative quality indicator of education. This attribute also attempts to give communities credit for the potential intellectual capital they provide.

NOTE: "MFR"--means a Memorandum For Record is on file at the installation/activity/agency to document problems in obtaining the required information. Reasons for not being able to obtain information may be that the

school district refused to provide the information or the school district does not use or track the information. For each entry, the number of school districts for which data are available of the total number of school districts reported, and the number of MFRs is indicated.

		Basis
School District(s) Capacity	35,526	3 of 3 districts
Students Enrolled	16,016	3 of 3 districts
Average Pupil/Teacher Ratio	15.9:1	3 of 3 districts
High School Students Enrolled	4,951	3 of 3 districts
Average High School Graduation Rate (US Avg 67.3%)	97.9%	3 of 3 districts
Average Composite SAT I Score (US Avg 1026)	1130	2 of 3 districts, 1 MFR
Average ACT Score (US Avg 20.8)	22	3 of 3 districts
Available Graduate/PhD Programs	2	
Available Colleges and/or Universities	4	
Available Vocational and/or Technical Schools	1	

Employment

Unemployment and job growth rates provide an indicator of job availability in the local community. National rates from the Bureau of Labor Statistics are also provided. For each entry, the basis of the data (either MSA or number of counties in the MHA or the county of the installation) is indicated.

The unemployment rates for the last five years:

	1999	2000	2001	2002	2003
Local Data	2.5%	2.0%	3.1%	2.9%	3.3%
National	4.2%	4.0%	4.7%	5.8%	6.0%
Basis:	MSA	MSA	MSA	MSA	MSA

The annual job growth rate for the last five-years:

	1999	2000	2001	2002	2003
Local Data	.1%	1.9%	.2%	2.9%	1.1%
National	1.5%	2.4%	.03%	-.31%	.86%
Basis:	MSA	MSA	MSA	MSA	MSA

Housing

This attribute provides an indication of availability of housing, both sales and rental, in the local community. Note: According to the 2000 Census, Vacant Sale and Vacant Rental Units do not equal total Vacant Housing Units. Vacant housing units may also include units that are vacant but not on the market for sale or rent. For each entry, the basis of the data (either MSA or number of counties in the MHA or the county of the installation) is indicated.

Total Vacant Housing Units	2,608	Basis:

Vacant Sale Units	351	MSA
Vacant Rental Units	815	

Medical Providers

This attribute provides an indicator of availability of medical care for military and DoD civilians in the local community. The table reflects the raw number of physicians/beds and ratio of physicians/beds to population. The basis of the data (either MSA or number of counties in the MHA or the county of the installation) is indicated.

	# Physicians	# Beds	Population	
Local Community	265	372	88,565	Basis: MSA
Ratio	1:334	1:238		
National Ratio (2003)	1:421.2	1:373.7		

Safety/Crime

The local community's Uniform Crime Reports (UCR) Index for 2002 per 100,000 people and the national UCR based on information from the Federal Bureau of Investigation (FBI) for 2002 is provided. The basis of the data (either MSA or state) is indicated.

Local UCR	4,933.1	Basis: MSA
National UCR	4,118.8	

Transportation

Distance to an airport shows convenience and availability of airline transportation. Public transportation shows potential for members and DoD civilians to use it to commute to/from work under normal circumstances and for leisure.

Distance from Ellsworth AFB to nearest commercial airport: 10.4 miles
Is Ellsworth AFB served by regularly scheduled public transportation? No

Utilities

This attribute identifies a local community's water and sewer systems' ability to receive 1,000 additional people.

Does the local community's water system have the ability to meet an expanded need of an additional 1,000 people moving in the local community? Yes

Does the local community's sewer system have the ability to meet an expanded need of an additional 1,000 people moving in the local community? Yes

Elmendorf AFB, AK

Demographics

The following tables provide a short description of the area near the installation/activity. Elmendorf AFB is within Anchorage, AK, the nearest city with a population of 100,000 or more. The nearest metropolitan statistical area (MSA) is

MSA	Population
Anchorage, AK MSA	260,283

The following entities comprise the military housing area (MHA):

County/City	Population
Anchorage	260283
Dillingham	4922
Kenai Peninsula	49691
Lake And Peninsula	1823
Matanuska-Susitna	59322
North Slope	7385
Northwest Arctic	7208
Yukon-Koyukuk	6551
Total	397,185

Child Care

This attribute captures the number of nationally accredited child-care centers within the local community: 13

Cost of Living

Cost of Living provides a relative measure of cost of living in the local community. General Schedule (GS) Locality pay provides a relative scale to compare local salaries with government salaries and Basic Allowance for Housing (BAH) is an indicator of the local rental market. In-state tuition is an indicator of the support provided by the state for active duty family members to participate in higher-level education opportunities. For median household income and house value, the basis of the data (either MSA or number of counties in the MHA or the county of the installation) is indicated.

Median Household Income	(US Avg $41,994)	$55,546	Basis: MSA
Median House Value	(US Avg $119,600)	$160,700	
GS Locality Pay	("Rest of US" 10.9%)	25.0%	
O-3 with Dependents BAH Rate		$1,775	
In-state Tuition for Family Member		Yes	
In-state Tuition Continues if Member PCSs Out of State		No	

Education

This attribute defines the population in local school districts and identifies capacity. The pupil/teacher ratio, graduation rate, and composite SAT I/ACT scores provide a relative quality indicator of education. This attribute also attempts to give communities credit for the potential intellectual capital they provide.

NOTE: "MFR"--means a Memorandum For Record is on file at the installation/activity/agency to document problems in obtaining the required information. Reasons for not being able to obtain information may be that the school district refused to provide the information or the school district does not use or track the information. For each entry, the number of school districts for which data are available of the total number of school districts reported, and the number of MFRs is indicated.

		Basis
School District(s) Capacity	50,029	1 of 1 district
Students Enrolled	50,029	1 of 1 district
Average Pupil/Teacher Ratio	25.2:1	1 of 1 district
High School Students Enrolled	14,140	1 of 1 district
Average High School Graduation Rate (US Avg 67.3%)	79.3%	1 of 1 district
Average Composite SAT I Score (US Avg 1026)	1046	1 of 1 district
Average ACT Score (US Avg 20.8)	23	1 of 1 district
Available Graduate/PhD Programs	3	
Available Colleges and/or Universities	4	
Available Vocational and/or Technical Schools	2	

Employment

Unemployment and job growth rates provide an indicator of job availability in the local community. National rates from the Bureau of Labor Statistics are also provided. For each entry, the basis of the data (either MSA or number of counties in the MHA or the county of the installation) is indicated.

The unemployment rates for the last five years:

	1999	2000	2001	2002	2003
Local Data	4.5%	4.8%	4.4%	5.5%	5.7%
National	4.2%	4.0%	4.7%	5.8%	6.0%
Basis:	MSA	MSA	MSA	MSA	MSA

The annual job growth rate for the last five-years:

	1999	2000	2001	2002	2003
Local Data	.1%	.2%	1.4%	- .6%	1.6%
National	1.5%	2.4%	.03%	-.31%	.86%
Basis:	MSA	MSA	MSA	MSA	MSA

Housing

This attribute provides an indication of availability of housing, both sales and rental, in the local community. Note: According to the 2000 Census, Vacant Sale and Vacant Rental Units do not equal total Vacant Housing Units. Vacant housing units may also include units that are vacant but not on the market for sale or rent. For each entry, the basis of the data (either MSA or number of counties in the MHA or the county of the installation) is indicated.

Total Vacant Housing Units	5,546	Basis: MSA
Vacant Sale Units	1,005	
Vacant Rental Units	2,136	

Medical Providers

This attribute provides an indicator of availability of medical care for military and DoD civilians in the local community. The table reflects the raw number of physicians/beds and ratio of physicians/beds to population. The basis of the data (either MSA or number of counties in the MHA or the county of the installation) is indicated.

	# Physicians	# Beds	Population	
Local Community	704	679	260,283	Basis: MSA
Ratio	1:370	1:383		
National Ratio (2003)	1:421.2	1:373.7		

Safety/Crime

The local community's Uniform Crime Reports (UCR) Index for 2002 per 100,000 people and the national UCR based on information from the Federal Bureau of Investigation (FBI) for 2002 is provided. The basis of the data (either MSA or state) is indicated.

Local UCR	5,114.5	Basis: MSA
National UCR	4,118.8	

Transportation

Distance to an airport shows convenience and availability of airline transportation. Public transportation shows potential for members and DoD civilians to use it to commute to/from work under normal circumstances and for leisure.

Distance from Elmendorf AFB to nearest commercial airport: 7.9 miles
Is Elmendorf AFB served by regularly scheduled public transportation? No

Utilities

This attribute identifies a local community's water and sewer systems' ability to receive 1,000 additional people.

Does the local community's water system have the ability to meet an expanded need of an additional 1,000 people moving in the local community? Yes

Does the local community's sewer system have the ability to meet an expanded need of an additional 1,000 people moving in the local community? Yes

Ewvra Sheppard AGS, WV

Demographics

The following tables provide a short description of the area near the installation/activity. Ewvra Sheppard AGS is 88.6 miles from Washington, DC, the nearest city with a population of 100,000 or more. The nearest metropolitan statistical area (MSA) is

MSA	Population
Washington, DC-MD-VA-WV PMSA	4,923,153

The following entities comprise the military housing area (MHA):

County/City	Population
Berkeley	75905
Jefferson	42190
Total	118,095

Child Care

This attribute captures the number of nationally accredited child-care centers within the local community: 2

Cost of Living

Cost of Living provides a relative measure of cost of living in the local community. General Schedule (GS) Locality pay provides a relative scale to compare local salaries with government salaries and Basic Allowance for Housing (BAH) is an indicator of the local rental market. In-state tuition is an indicator of the support provided by the state for active duty family members to participate in higher-level education opportunities. For median household income and house value, the basis of the data (either MSA or number of counties in the MHA or the county of the installation) is indicated.

Median Household Income	(US Avg $41,994)	$62,216	Basis: MSA
Median House Value	(US Avg $119,600)	$178,900	
GS Locality Pay	("Rest of US" 10.9%)	14.6%	
O-3 with Dependents BAH Rate		$1,000	
In-state Tuition for Family Member		Yes	
In-state Tuition Continues if Member PCSs Out of State		Yes	

Education

This attribute defines the population in local school districts and identifies capacity. The pupil/teacher ratio, graduation rate, and composite SAT I/ACT scores provide a relative quality indicator of education. This attribute also attempts to give communities credit for the potential intellectual capital they provide.

NOTE: "MFR"--means a Memorandum For Record is on file at the installation/activity/agency to document problems in obtaining the required information. Reasons for not being able to obtain information may be that the school district refused to provide the information or the school district does not use or track the information. For

each entry, the number of school districts for which data are available of the total number of school districts reported, and the number of MFRs is indicated.

		Basis
School District(s) Capacity	43,705	4 of 4 districts
Students Enrolled	43,705	4 of 4 districts
Average Pupil/Teacher Ratio	14.7:1	4 of 4 districts
High School Students Enrolled	12,136	4 of 4 districts
Average High School Graduation Rate (US Avg 67.3%)	93.5%	4 of 4 districts
Average Composite SAT I Score (US Avg 1026)	1021	4 of 4 districts
Average ACT Score (US Avg 20.8)	21	4 of 4 districts
Available Graduate/PhD Programs	6	
Available Colleges and/or Universities	8	
Available Vocational and/or Technical Schools	2	

Employment

Unemployment and job growth rates provide an indicator of job availability in the local community. National rates from the Bureau of Labor Statistics are also provided. For each entry, the basis of the data (either MSA or number of counties in the MHA or the county of the installation) is indicated.

The unemployment rates for the last five years:

	1999	2000	2001	2002	2003
Local Data	2.6%	2.4%	3.1%	3.7%	3.5%
National	4.2%	4.0%	4.7%	5.8%	6.0%
Basis:	MSA	MSA	MSA	MSA	MSA

The annual job growth rate for the last five-years:

	1999	2000	2001	2002	2003
Local Data	3.3%	3.0%	1.4%	1.0%	1.0%
National	1.5%	2.4%	.03%	-.31%	.86%
Basis:	MSA	MSA	MSA	MSA	MSA

Housing

This attribute provides an indication of availability of housing, both sales and rental, in the local community. Note: According to the 2000 Census, Vacant Sale and Vacant Rental Units do not equal total Vacant Housing Units. Vacant housing units may also include units that are vacant but not on the market for sale or rent. For each entry, the basis of the data (either MSA or number of counties in the MHA or the county of the installation) is indicated.

Total Vacant Housing Units	94,577	Basis: MSA
Vacant Sale Units	19,464	
Vacant Rental Units	29,918	

Medical Providers

This attribute provides an indicator of availability of medical care for military and DoD civilians in the local community. The table reflects the raw number of physicians/beds and ratio of physicians/beds to population. The basis of the data (either MSA or number of counties in the MHA or the county of the installation) is indicated.

	# Physicians	# Beds	Population	
Local Community	15,810	9,163	4,923,153	Basis: MSA
Ratio	1:311	1:537		
National Ratio (2003)	1:421.2	1:373.7		

Safety/Crime

The local community's Uniform Crime Reports (UCR) Index for 2002 per 100,000 people and the national UCR based on information from the Federal Bureau of Investigation (FBI) for 2002 is provided. The basis of the data (either MSA or state) is indicated.

Local UCR	4,047.1	Basis: MSA
National UCR	4,118.8	

Transportation

Distance to an airport shows convenience and availability of airline transportation. Public transportation shows potential for members and DoD civilians to use it to commute to/from work under normal circumstances and for leisure.

Distance from Ewvra Sheppard AGS to nearest commercial airport: 57.3 miles
Is Ewvra Sheppard AGS served by regularly scheduled public transportation? No

Utilities

This attribute identifies a local community's water and sewer systems' ability to receive 1,000 additional people.

Does the local community's water system have the ability to meet an expanded need of an additional 1,000 people moving in the local community? Yes

Does the local community's sewer system have the ability to meet an expanded need of an additional 1,000 people moving in the local community? Yes

F. S. Gabreski APT AGS, NY

Demographics

The following tables provide a short description of the area near the installation/activity. F. S. Gabreski APT AGS is 76.9 miles from New York, NY, the nearest city with a population of 100,000 or more. The nearest metropolitan statistical area (MSA) is

MSA	Population
Nassau-Suffolk, NY PMSA	2,753,913

The following entities comprise the military housing area (MHA):

County/City	Population
Nassau	1334544
Suffolk	1419369
Total	2,753,913

Child Care

This attribute captures the number of nationally accredited child-care centers within the local community: 37

Cost of Living

Cost of Living provides a relative measure of cost of living in the local community. General Schedule (GS) Locality pay provides a relative scale to compare local salaries with government salaries and Basic Allowance for Housing (BAH) is an indicator of the local rental market. In-state tuition is an indicator of the support provided by the state for active duty family members to participate in higher-level education opportunities. For median household income and house value, the basis of the data (either MSA or number of counties in the MHA or the county of the installation) is indicated.

Median Household Income	(US Avg $41,994)	$68,351	Basis: MSA
Median House Value	(US Avg $119,600)	$214,600	
GS Locality Pay	("Rest of US" 10.9%)	19.3%	
O-3 with Dependents BAH Rate		$2,348	
In-state Tuition for Family Member		Yes	
In-state Tuition Continues if Member PCSs Out of State		No	

Education

This attribute defines the population in local school districts and identifies capacity. The pupil/teacher ratio, graduation rate, and composite SAT I/ACT scores provide a relative quality indicator of education. This attribute also attempts to give communities credit for the potential intellectual capital they provide.

NOTE: "MFR"--means a Memorandum For Record is on file at the installation/activity/agency to document problems in obtaining the required information. Reasons for not being able to obtain information may be that the school district refused to provide the information or the school district does not use or track the information. For

each entry, the number of school districts for which data are available of the total number of school districts reported, and the number of MFRs is indicated.

		Basis
School District(s) Capacity	77,026	24 of 24 districts
Students Enrolled	60,700	24 of 24 districts
Average Pupil/Teacher Ratio	13.1:1	24 of 24 districts
High School Students Enrolled	15,165	13 of 13 districts
Average High School Graduation Rate (US Avg 67.3%)	89.7%	13 of 13 districts
Average Composite SAT I Score (US Avg 1026)	1018	13 of 13 districts
Average ACT Score (US Avg 20.8)	22	7 of 13 districts, 6 MFRs
Available Graduate/PhD Programs	5	
Available Colleges and/or Universities	8	
Available Vocational and/or Technical Schools	3	

Employment

Unemployment and job growth rates provide an indicator of job availability in the local community. National rates from the Bureau of Labor Statistics are also provided. For each entry, the basis of the data (either MSA or number of counties in the MHA or the county of the installation) is indicated.

The unemployment rates for the last five years:

	1999	2000	2001	2002	2003
Local Data	3.3%	3.0%	3.3%	4.3%	4.2%
National	4.2%	4.0%	4.7%	5.8%	6.0%
Basis:	MSA	MSA	MSA	MSA	MSA

The annual job growth rate for the last five-years:

	1999	2000	2001	2002	2003
Local Data	.6%	.1%	- .3%	2.4%	.7%
National	1.5%	2.4%	.03%	-.31%	.86%
Basis:	MSA	MSA	MSA	MSA	MSA

Housing

This attribute provides an indication of availability of housing, both sales and rental, in the local community. Note: According to the 2000 Census, Vacant Sale and Vacant Rental Units do not equal total Vacant Housing Units. Vacant housing units may also include units that are vacant but not on the market for sale or rent. For each entry, the basis of the data (either MSA or number of counties in the MHA or the county of the installation) is indicated.

Total Vacant Housing Units	63,788	Basis: MSA
Vacant Sale Units	6,296	

Vacant Rental Units	5,312	

Medical Providers

This attribute provides an indicator of availability of medical care for military and DoD civilians in the local community. The table reflects the raw number of physicians/beds and ratio of physicians/beds to population. The basis of the data (either MSA or number of counties in the MHA or the county of the installation) is indicated.

	# Physicians	# Beds	Population	
Local Community	10,877	8,443	2,753,913	Basis: MSA
Ratio	1:253	1:326		
National Ratio (2003)	1:421.2	1:373.7		

Safety/Crime

The local community's Uniform Crime Reports (UCR) Index for 2002 per 100,000 people and the national UCR based on information from the Federal Bureau of Investigation (FBI) for 2002 is provided. The basis of the data (either MSA or state) is indicated.

Local UCR	2,803.7	Basis: state
National UCR	4,118.8	

Transportation

Distance to an airport shows convenience and availability of airline transportation. Public transportation shows potential for members and DoD civilians to use it to commute to/from work under normal circumstances and for leisure.

Distance from F. S. Gabreski APT AGS to nearest commercial airport: 25.0 miles
Is F. S. Gabreski APT AGS served by regularly scheduled public transportation? No

Utilities

This attribute identifies a local community's water and sewer systems' ability to receive 1,000 additional people.

Does the local community's water system have the ability to meet an expanded need of an additional 1,000 people moving in the local community? Yes

Does the local community's sewer system have the ability to meet an expanded need of an additional 1,000 people moving in the local community? Yes

Fairchild AFB, WA

Demographics

The following tables provide a short description of the area near the installation/activity. Fairchild AFB is 10.4 miles from Spokane, WA, the nearest city with a population of 100,000 or more. The nearest metropolitan statistical area (MSA) is

MSA	Population
Spokane, WA MSA	417,939

The following entities comprise the military housing area (MHA):

County/City	Population
Kootenai	108685
Lincoln	10184
Spokane	417939
Total	536,808

Child Care

This attribute captures the number of nationally accredited child-care centers within the local community: 13

Cost of Living

Cost of Living provides a relative measure of cost of living in the local community. General Schedule (GS) Locality pay provides a relative scale to compare local salaries with government salaries and Basic Allowance for Housing (BAH) is an indicator of the local rental market. In-state tuition is an indicator of the support provided by the state for active duty family members to participate in higher-level education opportunities. For median household income and house value, the basis of the data (either MSA or number of counties in the MHA or the county of the installation) is indicated.

Median Household Income	(US Avg $41,994)	$37,308	Basis: MSA
Median House Value	(US Avg $119,600)	$113,200	
GS Locality Pay	("Rest of US" 10.9%)	10.9%	
O-3 with Dependents BAH Rate		$ 966	
In-state Tuition for Family Member		Yes	
In-state Tuition Continues if Member PCSs Out of State		No	

Education

This attribute defines the population in local school districts and identifies capacity. The pupil/teacher ratio, graduation rate, and composite SAT I/ACT scores provide a relative quality indicator of education. This attribute also attempts to give communities credit for the potential intellectual capital they provide.

NOTE: "MFR"--means a Memorandum For Record is on file at the installation/activity/agency to document problems in obtaining the required information. Reasons for not being able to obtain information may be that the

school district refused to provide the information or the school district does not use or track the information. For each entry, the number of school districts for which data are available of the total number of school districts reported, and the number of MFRs is indicated.

		Basis
School District(s) Capacity	69,100	11 of 12 districts, 1 MFR
Students Enrolled	63,539	12 of 12 districts
Average Pupil/Teacher Ratio	18.4:1	12 of 12 districts
High School Students Enrolled	18,757	9 of 10 districts, 1 MFR
Average High School Graduation Rate (US Avg 67.3%)	75.2%	9 of 10 districts, 1 MFR
Average Composite SAT I Score (US Avg 1026)	1062	7 of 10 districts, 3 MFRs
Average ACT Score (US Avg 20.8)	23	6 of 10 districts, 4 MFRs
Available Graduate/PhD Programs	4	
Available Colleges and/or Universities	12	
Available Vocational and/or Technical Schools	4	

Employment

Unemployment and job growth rates provide an indicator of job availability in the local community. National rates from the Bureau of Labor Statistics are also provided. For each entry, the basis of the data (either MSA or number of counties in the MHA or the county of the installation) is indicated.

The unemployment rates for the last five years:

	1999	2000	2001	2002	2003
Local Data	5.2%	5.5%	6.6%	6.8%	6.8%
National	4.2%	4.0%	4.7%	5.8%	6.0%
Basis:	MSA	MSA	MSA	MSA	MSA

The annual job growth rate for the last five-years:

	1999	2000	2001	2002	2003
Local Data	1.7%	-1.8%	-1.0%	2.0%	1.5%
National	1.5%	2.4%	.03%	-.31%	.86%
Basis:	MSA	MSA	MSA	MSA	MSA

Housing

This attribute provides an indication of availability of housing, both sales and rental, in the local community. Note: According to the 2000 Census, Vacant Sale and Vacant Rental Units do not equal total Vacant Housing Units. Vacant housing units may also include units that are vacant but not on the market for sale or rent. For

each entry, the basis of the data (either MSA or number of counties in the MHA or the county of the installation) is indicated.

Total Vacant Housing Units	11,394	Basis: MSA
Vacant Sale Units	2,565	
Vacant Rental Units	5,524	

Medical Providers

This attribute provides an indicator of availability of medical care for military and DoD civilians in the local community. The table reflects the raw number of physicians/beds and ratio of physicians/beds to population. The basis of the data (either MSA or number of counties in the MHA or the county of the installation) is indicated.

	# Physicians	# Beds	Population	
Local Community	1,106	1,162	417,939	Basis: MSA
Ratio	1:378	1:360		
National Ratio (2003)	1:421.2	1:373.7		

Safety/Crime

The local community's Uniform Crime Reports (UCR) Index for 2002 per 100,000 people and the national UCR based on information from the Federal Bureau of Investigation (FBI) for 2002 is provided. The basis of the data (either MSA or state) is indicated.

Local UCR	5,758.3	Basis: MSA
National UCR	4,118.8	

Transportation

Distance to an airport shows convenience and availability of airline transportation. Public transportation shows potential for members and DoD civilians to use it to commute to/from work under normal circumstances and for leisure.

Distance from Fairchild AFB to nearest commercial airport: 6.3 miles
Is Fairchild AFB served by regularly scheduled public transportation? Yes

Utilities

This attribute identifies a local community's water and sewer systems' ability to receive 1,000 additional people.

Does the local community's water system have the ability to meet an expanded need of an additional 1,000 people moving in the local community? Yes

Does the local community's sewer system have the ability to meet an expanded need of an additional 1,000 people moving in the local community? Yes

Forbes Field AGS, KS

Demographics

The following tables provide a short description of the area near the installation/activity. Forbes Field AGS is within Topeka, KS, the nearest city with a population of 100,000 or more. The nearest metropolitan statistical area (MSA) is

MSA	Population
Topeka, KS MSA	169,871

The following entities comprise the military housing area (MHA):

County/City	Population
Osage	16712
Shawnee	169871
Total	186,583

Child Care

This attribute captures the number of nationally accredited child-care centers within the local community: 5

Cost of Living

Cost of Living provides a relative measure of cost of living in the local community. General Schedule (GS) Locality pay provides a relative scale to compare local salaries with government salaries and Basic Allowance for Housing (BAH) is an indicator of the local rental market. In-state tuition is an indicator of the support provided by the state for active duty family members to participate in higher-level education opportunities. For median household income and house value, the basis of the data (either MSA or number of counties in the MHA or the county of the installation) is indicated.

Median Household Income	(US Avg $41,994)	$40,988	Basis: MSA
Median House Value	(US Avg $119,600)	$81,600	
GS Locality Pay	("Rest of US" 10.9%)	10.9%	
O-3 with Dependents BAH Rate		$1,006	
In-state Tuition for Family Member		Yes	
In-state Tuition Continues if Member PCSs Out of State		Yes	

Education

This attribute defines the population in local school districts and identifies capacity. The pupil/teacher ratio, graduation rate, and composite SAT I/ACT scores provide a relative quality indicator of education. This attribute also attempts to give communities credit for the potential intellectual capital they provide.

NOTE: "MFR"--means a Memorandum For Record is on file at the installation/activity/agency to document problems in obtaining the required information. Reasons for not being able to obtain information may be that the school district refused to provide the information or the school district does not use or track the information. For

each entry, the number of school districts for which data are available of the total number of school districts reported, and the number of MFRs is indicated.

		Basis
School District(s) Capacity	33,530	10 of 10 districts
Students Enrolled	30,525	10 of 10 districts
Average Pupil/Teacher Ratio	15.5:1	10 of 10 districts
High School Students Enrolled	8,760	9 of 9 districts
Average High School Graduation Rate (US Avg 67.3%)	85.4%	9 of 9 districts
Average Composite SAT I Score (US Avg 1026)	1197	2 of 9 districts, 7 MFRs
Average ACT Score (US Avg 20.8)	22	9 of 9 districts
Available Graduate/PhD Programs	5	
Available Colleges and/or Universities	9	
Available Vocational and/or Technical Schools	7	

Employment

Unemployment and job growth rates provide an indicator of job availability in the local community. National rates from the Bureau of Labor Statistics are also provided. For each entry, the basis of the data (either MSA or number of counties in the MHA or the county of the installation) is indicated.

The unemployment rates for the last five years:

	1999	2000	2001	2002	2003
Local Data	3.1%	3.8%	4.0%	4.4%	4.9%
National	4.2%	4.0%	4.7%	5.8%	6.0%
Basis:	MSA	MSA	MSA	MSA	MSA

The annual job growth rate for the last five-years:

	1999	2000	2001	2002	2003
Local Data	.9%	-1.3%	.2%	-1.1%	- .5%
National	1.5%	2.4%	.03%	-.31%	.86%
Basis:	MSA	MSA	MSA	MSA	MSA

Housing

This attribute provides an indication of availability of housing, both sales and rental, in the local community. Note: According to the 2000 Census, Vacant Sale and Vacant Rental Units do not equal total Vacant Housing Units. Vacant housing units may also include units that are vacant but not on the market for sale or rent. For each entry, the basis of the data (either MSA or number of counties in the MHA or the county of the installation) is indicated.

Total Vacant Housing Units	4,848	Basis: MSA
Vacant Sale Units	997	

Vacant Rental Units	1,830	

Medical Providers

This attribute provides an indicator of availability of medical care for military and DoD civilians in the local community. The table reflects the raw number of physicians/beds and ratio of physicians/beds to population. The basis of the data (either MSA or number of counties in the MHA or the county of the installation) is indicated.

	# Physicians	# Beds	Population	
Local Community	434	580	169,871	Basis: MSA
Ratio	1:391	1:293		
National Ratio (2003)	1:421.2	1:373.7		

Safety/Crime

The local community's Uniform Crime Reports (UCR) Index for 2002 per 100,000 people and the national UCR based on information from the Federal Bureau of Investigation (FBI) for 2002 is provided. The basis of the data (either MSA or state) is indicated.

Local UCR	7,354.6	Basis: MSA
National UCR	4,118.8	

Transportation

Distance to an airport shows convenience and availability of airline transportation. Public transportation shows potential for members and DoD civilians to use it to commute to/from work under normal circumstances and for leisure.

Distance from Forbes Field AGS to nearest commercial airport: 82.0 miles
Is Forbes Field AGS served by regularly scheduled public transportation? No

Utilities

This attribute identifies a local community's water and sewer systems' ability to receive 1,000 additional people.

Does the local community's water system have the ability to meet an expanded need of an additional 1,000 people moving in the local community? Yes

Does the local community's sewer system have the ability to meet an expanded need of an additional 1,000 people moving in the local community? Yes

Fort Smith Regional APT AGS, AR

Demographics

The following tables provide a short description of the area near the installation/activity. Fort Smith Regional APT AGS is 116.8 miles from Tulsa, OK, the nearest city with a population of 100,000 or more. The nearest metropolitan statistical area (MSA) is

MSA	Population
Fort Smith, AR-OK MSA	207,290

The following entities comprise the military housing area (MHA):

County/City	Population
Crawford	53247
Leflore	48109
Sebastian	115071
Sequoyah	38972
Total	255,399

Child Care

This attribute captures the number of nationally accredited child-care centers within the local community: 10

Cost of Living

Cost of Living provides a relative measure of cost of living in the local community. General Schedule (GS) Locality pay provides a relative scale to compare local salaries with government salaries and Basic Allowance for Housing (BAH) is an indicator of the local rental market. In-state tuition is an indicator of the support provided by the state for active duty family members to participate in higher-level education opportunities. For median household income and house value, the basis of the data (either MSA or number of counties in the MHA or the county of the installation) is indicated.

Median Household Income	(US Avg $41,994)	$32,399	Basis: MSA
Median House Value	(US Avg $119,600)	$70,100	
GS Locality Pay	("Rest of US" 10.9%)	10.9%	
O-3 with Dependents BAH Rate		$ 822	
In-state Tuition for Family Member		Yes	
In-state Tuition Continues if Member PCSs Out of State		No	

Education

This attribute defines the population in local school districts and identifies capacity. The pupil/teacher ratio, graduation rate, and composite SAT I/ACT scores provide a relative quality indicator of education. This attribute also attempts to give communities credit for the potential intellectual capital they provide.

NOTE: "MFR"--means a Memorandum For Record is on file at the installation/activity/agency to document problems in obtaining the required information. Reasons for not being able to obtain information may be that the school district refused to provide the information or the school district does not use or track the information. For each entry, the number of school districts for which data are available of the total number of school districts reported, and the number of MFRs is indicated.

		Basis
School District(s) Capacity	38,505	18 of 18 districts
Students Enrolled	35,577	18 of 18 districts
Average Pupil/Teacher Ratio	14.4:1	18 of 18 districts
High School Students Enrolled	9,512	15 of 15 districts
Average High School Graduation Rate (US Avg 67.3%)	95.3%	15 of 15 districts
Average Composite SAT I Score (US Avg 1026)	1135	1 of 15 districts, 14 MFRs
Average ACT Score (US Avg 20.8)	20	15 of 15 districts
Available Graduate/PhD Programs	3	
Available Colleges and/or Universities	3	
Available Vocational and/or Technical Schools	2	

Employment

Unemployment and job growth rates provide an indicator of job availability in the local community. National rates from the Bureau of Labor Statistics are also provided. For each entry, the basis of the data (either MSA or number of counties in the MHA or the county of the installation) is indicated.

The unemployment rates for the last five years:

	1999	2000	2001	2002	2003
Local Data	3.7%	3.5%	4.2%	4.6%	5.5%
National	4.2%	4.0%	4.7%	5.8%	6.0%
Basis:	MSA	MSA	MSA	MSA	MSA

The annual job growth rate for the last five-years:

	1999	2000	2001	2002	2003
Local Data	3.8%	.5%	-1.9%	1.0%	-2.1%
National	1.5%	2.4%	.03%	-.31%	.86%
Basis:	MSA	MSA	MSA	MSA	MSA

Housing

This attribute provides an indication of availability of housing, both sales and rental, in the local community. Note: According to the 2000 Census, Vacant Sale and Vacant Rental Units do not equal total Vacant Housing Units. Vacant housing units may also include units that are vacant but not on the market for sale or rent. For each entry, the basis of the data (either MSA or number of counties in the MHA or the county of the installation) is indicated.

Total Vacant Housing Units	7,803	Basis: MSA
Vacant Sale Units	1,480	
Vacant Rental Units	2,223	

Medical Providers

This attribute provides an indicator of availability of medical care for military and DoD civilians in the local community. The table reflects the raw number of physicians/beds and ratio of physicians/beds to population. The basis of the data (either MSA or number of counties in the MHA or the county of the installation) is indicated.

	# Physicians	# Beds	Population	
Local Community	447	815	207,290	Basis: MSA
Ratio	1:464	1:254		
National Ratio (2003)	1:421.2	1:373.7		

Safety/Crime

The local community's Uniform Crime Reports (UCR) Index for 2002 per 100,000 people and the national UCR based on information from the Federal Bureau of Investigation (FBI) for 2002 is provided. The basis of the data (either MSA or state) is indicated.

Local UCR	4,855.2	Basis: MSA
National UCR	4,118.8	

Transportation

Distance to an airport shows convenience and availability of airline transportation. Public transportation shows potential for members and DoD civilians to use it to commute to/from work under normal circumstances and for leisure.

Distance from Fort Smith Regional APT AGS to nearest commercial airport: 2.5 miles
Is Fort Smith Regional APT AGS served by regularly scheduled public transportation? Yes

Utilities

This attribute identifies a local community's water and sewer systems' ability to receive 1,000 additional people.

Does the local community's water system have the ability to meet an expanded need of an additional 1,000 people moving in the local community? Yes

Does the local community's sewer system have the ability to meet an expanded need of an additional 1,000 people moving in the local community? Yes

Fort Wayne IAP AGS, IN

Demographics

The following tables provide a short description of the area near the installation/activity. Fort Wayne IAP AGS is within Fort Wayne, IN, the nearest city with a population of 100,000 or more. The nearest metropolitan statistical area (MSA) is

MSA	Population
Fort Wayne, IN MSA	502,141

The following entities comprise the military housing area (MHA):

County/City	Population
Allen	331849
De Kalb	40285
Total	372,134

Child Care

This attribute captures the number of nationally accredited child-care centers within the local community: 28

Cost of Living

Cost of Living provides a relative measure of cost of living in the local community. General Schedule (GS) Locality pay provides a relative scale to compare local salaries with government salaries and Basic Allowance for Housing (BAH) is an indicator of the local rental market. In-state tuition is an indicator of the support provided by the state for active duty family members to participate in higher-level education opportunities. For median household income and house value, the basis of the data (either MSA or number of counties in the MHA or the county of the installation) is indicated.

Median Household Income	(US Avg $41,994)	$42,817	Basis: MSA
Median House Value	(US Avg $119,600)	$88,200	
GS Locality Pay	("Rest of US" 10.9%)	10.9%	
O-3 with Dependents BAH Rate		$ 871	
In-state Tuition for Family Member		No	
In-state Tuition Continues if Member PCSs Out of State		No	

Education

This attribute defines the population in local school districts and identifies capacity. The pupil/teacher ratio, graduation rate, and composite SAT I/ACT scores provide a relative quality indicator of education. This attribute also attempts to give communities credit for the potential intellectual capital they provide.

NOTE: "MFR"--means a Memorandum For Record is on file at the installation/activity/agency to document problems in obtaining the required information. Reasons for not being able to obtain information may be that the school district refused to provide the information or the school district does not use or track the information. For

each entry, the number of school districts for which data are available of the total number of school districts reported, and the number of MFRs is indicated.

		Basis
School District(s) Capacity	92,138	10 of 10 districts
Students Enrolled	69,331	10 of 10 districts
Average Pupil/Teacher Ratio	17.0:1	10 of 10 districts
High School Students Enrolled	20,352	9 of 9 districts
Average High School Graduation Rate (US Avg 67.3%)	91.5%	9 of 9 districts
Average Composite SAT I Score (US Avg 1026)	1001	9 of 9 districts
Average ACT Score (US Avg 20.8)	22	9 of 9 districts
Available Graduate/PhD Programs	6	
Available Colleges and/or Universities	13	
Available Vocational and/or Technical Schools	15	

Employment

Unemployment and job growth rates provide an indicator of job availability in the local community. National rates from the Bureau of Labor Statistics are also provided. For each entry, the basis of the data (either MSA or number of counties in the MHA or the county of the installation) is indicated.

The unemployment rates for the last five years:

	1999	2000	2001	2002	2003
Local Data	2.9%	3.1%	4.8%	5.2%	5.5%
National	4.2%	4.0%	4.7%	5.8%	6.0%
Basis:	MSA	MSA	MSA	MSA	MSA

The annual job growth rate for the last five-years:

	1999	2000	2001	2002	2003
Local Data	-1.3%	- .2%	-1.2%	.5%	- .9%
National	1.5%	2.4%	.03%	-.31%	.86%
Basis:	MSA	MSA	MSA	MSA	MSA

Housing

This attribute provides an indication of availability of housing, both sales and rental, in the local community. Note: According to the 2000 Census, Vacant Sale and Vacant Rental Units do not equal total Vacant Housing Units. Vacant housing units may also include units that are vacant but not on the market for sale or rent. For each entry, the basis of the data (either MSA or number of counties in the MHA or the county of the installation) is indicated.

Total Vacant Housing Units	14,185	Basis: MSA
Vacant Sale Units	3,048	
Vacant Rental Units	5,753	

Medical Providers

This attribute provides an indicator of availability of medical care for military and DoD civilians in the local community. The table reflects the raw number of physicians/beds and ratio of physicians/beds to population. The basis of the data (either MSA or number of counties in the MHA or the county of the installation) is indicated.

	# Physicians	# Beds	Population	
Local Community	987	1,579	502,141	Basis: MSA
Ratio	1:509	1:318		
National Ratio (2003)	1:421.2	1:373.7		

Safety/Crime

The local community's Uniform Crime Reports (UCR) Index for 2002 per 100,000 people and the national UCR based on information from the Federal Bureau of Investigation (FBI) for 2002 is provided. The basis of the data (either MSA or state) is indicated.

Local UCR	3,571.5	Basis: MSA
National UCR	4,118.8	

Transportation

Distance to an airport shows convenience and availability of airline transportation. Public transportation shows potential for members and DoD civilians to use it to commute to/from work under normal circumstances and for leisure.

Distance from Fort Wayne IAP AGS to nearest commercial airport: .5 miles
Is Fort Wayne IAP AGS served by regularly scheduled public transportation? No

Utilities

This attribute identifies a local community's water and sewer systems' ability to receive 1,000 additional people.

Does the local community's water system have the ability to meet an expanded need of an additional 1,000 people moving in the local community? Yes

Does the local community's sewer system have the ability to meet an expanded need of an additional 1,000 people moving in the local community? Yes

Francis E. Warren AFB, WY

Demographics

The following tables provide a short description of the area near the installation/activity. Francis E. Warren AFB is 65 miles from Fort Collins, CO, the nearest city with a population of 100,000 or more. The nearest metropolitan statistical area (MSA) is

MSA	Population
Cheyenne WY MSA	81,607

The following entities comprise the military housing area (MHA):

County/City	Population
Laramie	81607
Total	81,607

Child Care

This attribute captures the number of nationally accredited child-care centers within the local community: 1

Cost of Living

Cost of Living provides a relative measure of cost of living in the local community. General Schedule (GS) Locality pay provides a relative scale to compare local salaries with government salaries and Basic Allowance for Housing (BAH) is an indicator of the local rental market. In-state tuition is an indicator of the support provided by the state for active duty family members to participate in higher-level education opportunities. For median household income and house value, the basis of the data (either MSA or number of counties in the MHA or the county of the installation) is indicated.

Median Household Income	(US Avg $41,994)	$39,607	Basis: MSA
Median House Value	(US Avg $119,600)	$106,400	
GS Locality Pay	("Rest of US" 10.9%)	10.9%	
O-3 with Dependents BAH Rate		$1,160	
In-state Tuition for Family Member		Yes	
In-state Tuition Continues if Member PCSs Out of State		Yes	

Education

This attribute defines the population in local school districts and identifies capacity. The pupil/teacher ratio, graduation rate, and composite SAT I/ACT scores provide a relative quality indicator of education. This attribute also attempts to give communities credit for the potential intellectual capital they provide.

NOTE: "MFR"--means a Memorandum For Record is on file at the installation/activity/agency to document problems in obtaining the required information. Reasons for not being able to obtain information may be that the school district refused to provide the information or the school district does not use or track the information. For

each entry, the number of school districts for which data are available of the total number of school districts reported, and the number of MFRs is indicated.

		Basis
School District(s) Capacity	12,039	1 of 1 district
Students Enrolled	13,113	1 of 1 district
Average Pupil/Teacher Ratio	12.8:1	1 of 1 district
High School Students Enrolled	2,886	1 of 1 district
Average High School Graduation Rate (US Avg 67.3%)	78.6%	1 of 1 district
Average Composite SAT I Score (US Avg 1026)	1090	1 of 1 district
Average ACT Score (US Avg 20.8)	23	1 of 1 district
Available Graduate/PhD Programs	0	
Available Colleges and/or Universities	1	
Available Vocational and/or Technical Schools	1	

Employment

Unemployment and job growth rates provide an indicator of job availability in the local community. National rates from the Bureau of Labor Statistics are also provided. For each entry, the basis of the data (either MSA or number of counties in the MHA or the county of the installation) is indicated.

The unemployment rates for the last five years:

	1999	2000	2001	2002	2003
Local Data	3.5%	2.9%	3.6%	3.8%	4.1%
National	4.2%	4.0%	4.7%	5.8%	6.0%
Basis:	MSA	MSA	MSA	MSA	MSA

The annual job growth rate for the last five-years:

	1999	2000	2001	2002	2003
Local Data	2.2%	4.1%	.5%	.7%	3.6%
National	1.5%	2.4%	.03%	-.31%	.86%
Basis:	MSA	MSA	MSA	MSA	MSA

Housing

This attribute provides an indication of availability of housing, both sales and rental, in the local community. Note: According to the 2000 Census, Vacant Sale and Vacant Rental Units do not equal total Vacant Housing Units. Vacant housing units may also include units that are vacant but not on the market for sale or rent. For each entry, the basis of the data (either MSA or number of counties in the MHA or the county of the installation) is indicated.

Total Vacant Housing Units	2,286	Basis: MSA
Vacant Sale Units	379	
Vacant Rental Units	862	

Medical Providers

This attribute provides an indicator of availability of medical care for military and DoD civilians in the local community. The table reflects the raw number of physicians/beds and ratio of physicians/beds to population. The basis of the data (either MSA or number of counties in the MHA or the county of the installation) is indicated.

	# Physicians	# Beds	Population	
Local Community	178	195	81,607	Basis: MSA
Ratio	1:458	1:418		
National Ratio (2003)	1:421.2	1:373.7		

Safety/Crime

The local community's Uniform Crime Reports (UCR) Index for 2002 per 100,000 people and the national UCR based on information from the Federal Bureau of Investigation (FBI) for 2002 is provided. The basis of the data (either MSA or state) is indicated.

Local UCR	3,962.7	Basis: MSA
National UCR	4,118.8	

Transportation

Distance to an airport shows convenience and availability of airline transportation. Public transportation shows potential for members and DoD civilians to use it to commute to/from work under normal circumstances and for leisure.

Distance from Francis E. Warren AFB to nearest commercial airport: 2.0 miles
Is Francis E. Warren AFB served by regularly scheduled public transportation? Yes

Utilities

This attribute identifies a local community's water and sewer systems' ability to receive 1,000 additional people.

Does the local community's water system have the ability to meet an expanded need of an additional 1,000 people moving in the local community? Yes

Does the local community's sewer system have the ability to meet an expanded need of an additional 1,000 people moving in the local community? Yes

Fresno Air Terminal AGS, CA

Demographics

The following tables provide a short description of the area near the installation/activity. Fresno Air Terminal AGS is within Fresno, CA, the nearest city with a population of 100,000 or more. The nearest metropolitan statistical area (MSA) is

MSA	Population
Fresno, CA MSA	922,516

The following entities comprise the military housing area (MHA):

County/City	Population
Fresno	799407
Inyo	17945
Total	817,352

Child Care

This attribute captures the number of nationally accredited child-care centers within the local community: 4

Cost of Living

Cost of Living provides a relative measure of cost of living in the local community. General Schedule (GS) Locality pay provides a relative scale to compare local salaries with government salaries and Basic Allowance for Housing (BAH) is an indicator of the local rental market. In-state tuition is an indicator of the support provided by the state for active duty family members to participate in higher-level education opportunities. For median household income and house value, the basis of the data (either MSA or number of counties in the MHA or the county of the installation) is indicated.

Median Household Income	(US Avg $41,994)	$34,960	Basis: MSA
Median House Value	(US Avg $119,600)	$106,800	
GS Locality Pay	("Rest of US" 10.9%)	10.9%	
O-3 with Dependents BAH Rate		$1,321	
In-state Tuition for Family Member		Yes	
In-state Tuition Continues if Member PCSs Out of State		No	

Education

This attribute defines the population in local school districts and identifies capacity. The pupil/teacher ratio, graduation rate, and composite SAT I/ACT scores provide a relative quality indicator of education. This attribute also attempts to give communities credit for the potential intellectual capital they provide.

NOTE: "MFR"--means a Memorandum For Record is on file at the installation/activity/agency to document problems in obtaining the required information. Reasons for not being able to obtain information may be that the school district refused to provide the information or the school district does not use or track the information. For

each entry, the number of school districts for which data are available of the total number of school districts reported, and the number of MFRs is indicated.

		Basis
School District(s) Capacity	191,955	24 of 24 districts
Students Enrolled	168,310	24 of 24 districts
Average Pupil/Teacher Ratio	20.5:1	24 of 24 districts
High School Students Enrolled	66,346	12 of 12 districts
Average High School Graduation Rate (US Avg 67.3%)	97.3%	12 of 12 districts
Average Composite SAT I Score (US Avg 1026)	923	11 of 12 districts, 1 MFR
Average ACT Score (US Avg 20.8)	19	11 of 12 districts, 1 MFR
Available Graduate/PhD Programs	6	
Available Colleges and/or Universities	31	
Available Vocational and/or Technical Schools	78	

Employment

Unemployment and job growth rates provide an indicator of job availability in the local community. National rates from the Bureau of Labor Statistics are also provided. For each entry, the basis of the data (either MSA or number of counties in the MHA or the county of the installation) is indicated.

The unemployment rates for the last five years:

	1999	2000	2001	2002	2003
Local Data	13.2%	14.1%	13.6%	14.1%	14.0%
National	4.2%	4.0%	4.7%	5.8%	6.0%
Basis:	MSA	MSA	MSA	MSA	MSA

The annual job growth rate for the last five-years:

	1999	2000	2001	2002	2003
Local Data	1.4%	2.3%	- .7%	2.3%	1.3%
National	1.5%	2.4%	.03%	-.31%	.86%
Basis:	MSA	MSA	MSA	MSA	MSA

Housing

This attribute provides an indication of availability of housing, both sales and rental, in the local community. Note: According to the 2000 Census, Vacant Sale and Vacant Rental Units do not equal total Vacant Housing Units. Vacant housing units may also include units that are vacant but not on the market for sale or rent. For each entry, the basis of the data (either MSA or number of counties in the MHA or the county of the installation) is indicated.

Total Vacant Housing Units	22,059	Basis:

Vacant Sale Units	3,765	MSA
Vacant Rental Units	7,908	

Medical Providers

This attribute provides an indicator of availability of medical care for military and DoD civilians in the local community. The table reflects the raw number of physicians/beds and ratio of physicians/beds to population. The basis of the data (either MSA or number of counties in the MHA or the county of the installation) is indicated.

	# Physicians	# Beds	Population	
Local Community	1,565	1,344	922,516	Basis: MSA
Ratio	1:589	1:686		
National Ratio (2003)	1:421.2	1:373.7		

Safety/Crime

The local community's Uniform Crime Reports (UCR) Index for 2002 per 100,000 people and the national UCR based on information from the Federal Bureau of Investigation (FBI) for 2002 is provided. The basis of the data (either MSA or state) is indicated.

Local UCR	5,738.6	Basis: MSA
National UCR	4,118.8	

Transportation

Distance to an airport shows convenience and availability of airline transportation. Public transportation shows potential for members and DoD civilians to use it to commute to/from work under normal circumstances and for leisure.

Distance from Fresno Air Terminal AGS to nearest commercial airport: .6 miles
Is Fresno Air Terminal AGS served by regularly scheduled public transportation? Yes

Utilities

This attribute identifies a local community's water and sewer systems' ability to receive 1,000 additional people.

Does the local community's water system have the ability to meet an expanded need of an additional 1,000 people moving in the local community? Yes

Does the local community's sewer system have the ability to meet an expanded need of an additional 1,000 people moving in the local community? Yes

Gen Mitchell IAP AGS, WI

Demographics

The following tables provide a short description of the area near the installation/activity. Gen Mitchell IAP AGS is within Milwaukee, WI, the nearest city with a population of 100,000 or more. The nearest metropolitan statistical area (MSA) is

MSA	Population
Milwaukee-Waukesha, WI PMSA	1,500,741

The following entities comprise the military housing area (MHA):

County/City	Population
Milwaukee	940164
Ozaukee	82317
Racine	188831
Washington	117493
Waukesha	360767
Total	1,689,572

Child Care

This attribute captures the number of nationally accredited child-care centers within the local community: 93

Cost of Living

Cost of Living provides a relative measure of cost of living in the local community. General Schedule (GS) Locality pay provides a relative scale to compare local salaries with government salaries and Basic Allowance for Housing (BAH) is an indicator of the local rental market. In-state tuition is an indicator of the support provided by the state for active duty family members to participate in higher-level education opportunities. For median household income and house value, the basis of the data (either MSA or number of counties in the MHA or the county of the installation) is indicated.

Median Household Income	(US Avg $41,994)	$45,901	Basis: MSA
Median House Value	(US Avg $119,600)	$134,800	
GS Locality Pay	("Rest of US" 10.9%)	12.6%	
O-3 with Dependents BAH Rate		$1,208	
In-state Tuition for Family Member		Yes	
In-state Tuition Continues if Member PCSs Out of State		No	

Education

This attribute defines the population in local school districts and identifies capacity. The pupil/teacher ratio, graduation rate, and composite SAT I/ACT scores provide a relative quality indicator of education. This attribute also attempts to give communities credit for the potential intellectual capital they provide.

NOTE: "MFR"--means a Memorandum For Record is on file at the installation/activity/agency to document problems in obtaining the required information. Reasons for not being able to obtain information may be that the school district refused to provide the information or the school district does not use or track the information. For each entry, the number of school districts for which data are available of the total number of school districts reported, and the number of MFRs is indicated.

		Basis
School District(s) Capacity	215,594	31 of 37 districts, 6 MFRs
Students Enrolled	212,975	37 of 37 districts
Average Pupil/Teacher Ratio	15.1:1	37 of 37 districts
High School Students Enrolled	55,672	21 of 21 districts
Average High School Graduation Rate (US Avg 67.3%)	80.4%	21 of 21 districts
Average Composite SAT I Score (US Avg 1026)		0 of 21 districts, 21 MFRs
Average ACT Score (US Avg 20.8)	21	21 of 21 districts
Available Graduate/PhD Programs	16	
Available Colleges and/or Universities	19	
Available Vocational and/or Technical Schools	18	

Employment

Unemployment and job growth rates provide an indicator of job availability in the local community. National rates from the Bureau of Labor Statistics are also provided. For each entry, the basis of the data (either MSA or number of counties in the MHA or the county of the installation) is indicated.

The unemployment rates for the last five years:

	1999	2000	2001	2002	2003
Local Data	3.1%	3.8%	4.7%	6.0%	6.1%
National	4.2%	4.0%	4.7%	5.8%	6.0%
Basis:	MSA	MSA	MSA	MSA	MSA

The annual job growth rate for the last five-years:

	1999	2000	2001	2002	2003
Local Data	-1.4%	.1%	.3%	-2.1%	.7%
National	1.5%	2.4%	.03%	-.31%	.86%
Basis:	MSA	MSA	MSA	MSA	MSA

Housing

This attribute provides an indication of availability of housing, both sales and rental, in the local community. Note: According to the 2000 Census, Vacant Sale and Vacant Rental Units do not equal total Vacant Housing Units. Vacant housing units may also include units that are vacant but not on the market for sale or rent. For each entry, the basis of the data (either MSA or number of counties in the MHA or the county of the installation) is indicated.

Total Vacant Housing Units	30,587	Basis: MSA
Vacant Sale Units	4,743	
Vacant Rental Units	13,911	

Medical Providers

This attribute provides an indicator of availability of medical care for military and DoD civilians in the local community. The table reflects the raw number of physicians/beds and ratio of physicians/beds to population. The basis of the data (either MSA or number of counties in the MHA or the county of the installation) is indicated.

	# Physicians	# Beds	Population	
Local Community	4,661	3,796	1,500,741	Basis: MSA
Ratio	1:322	1:395		
National Ratio (2003)	1:421.2	1:373.7		

Safety/Crime

The local community's Uniform Crime Reports (UCR) Index for 2002 per 100,000 people and the national UCR based on information from the Federal Bureau of Investigation (FBI) for 2002 is provided. The basis of the data (either MSA or state) is indicated.

Local UCR	3,252.7	Basis: state
National UCR	4,118.8	

Transportation

Distance to an airport shows convenience and availability of airline transportation. Public transportation shows potential for members and DoD civilians to use it to commute to/from work under normal circumstances and for leisure.

Distance from Gen Mitchell IAP AGS to nearest commercial airport: 2.3 miles
Is Gen Mitchell IAP AGS served by regularly scheduled public transportation? No

Utilities

This attribute identifies a local community's water and sewer systems' ability to receive 1,000 additional people.

Does the local community's water system have the ability to meet an expanded need of an additional 1,000 people moving in the local community? Yes

Does the local community's sewer system have the ability to meet an expanded need of an additional 1,000 people moving in the local community? Yes

Gen Mitchell IAP ARS, WI

Demographics

The following tables provide a short description of the area near the installation/activity. Gen Mitchell IAP ARS is within Milwaukee, WI, the nearest city with a population of 100,000 or more. The nearest metropolitan statistical area (MSA) is

MSA	Population
Milwaukee-Waukesha, WI PMSA	1,500,741

The following entities comprise the military housing area (MHA):

County/City	Population
Milwaukee	940164
Ozaukee	82317
Racine	188831
Washington	117493
Waukesha	360767
Total	1,689,572

Child Care

This attribute captures the number of nationally accredited child-care centers within the local community: 93

Cost of Living

Cost of Living provides a relative measure of cost of living in the local community. General Schedule (GS) Locality pay provides a relative scale to compare local salaries with government salaries and Basic Allowance for Housing (BAH) is an indicator of the local rental market. In-state tuition is an indicator of the support provided by the state for active duty family members to participate in higher-level education opportunities. For median household income and house value, the basis of the data (either MSA or number of counties in the MHA or the county of the installation) is indicated.

Median Household Income	(US Avg $41,994)	$45,901	Basis: MSA
Median House Value	(US Avg $119,600)	$134,800	
GS Locality Pay	("Rest of US" 10.9%)	12.6%	
O-3 with Dependents BAH Rate		$1,208	
In-state Tuition for Family Member		Yes	
In-state Tuition Continues if Member PCSs Out of State		No	

Education

This attribute defines the population in local school districts and identifies capacity. The pupil/teacher ratio, graduation rate, and composite SAT I/ACT scores provide a relative quality indicator of education. This attribute also attempts to give communities credit for the potential intellectual capital they provide.

NOTE: "MFR"--means a Memorandum For Record is on file at the installation/activity/agency to document problems in obtaining the required information. Reasons for not being able to obtain information may be that the school district refused to provide the information or the school district does not use or track the information. For each entry, the number of school districts for which data are available of the total number of school districts reported, and the number of MFRs is indicated.

		Basis
School District(s) Capacity	215,694	31 of 37 districts, 6 MFRs
Students Enrolled	212,975	37 of 37 districts
Average Pupil/Teacher Ratio	15.1:1	37 of 37 districts
High School Students Enrolled	57,260	22 of 22 districts
Average High School Graduation Rate (US Avg 67.3%)	80.9%	22 of 22 districts
Average Composite SAT I Score (US Avg 1026)		0 of 22 districts, 22 MFRs
Average ACT Score (US Avg 20.8)	21	22 of 22 districts
Available Graduate/PhD Programs	16	
Available Colleges and/or Universities	19	
Available Vocational and/or Technical Schools	18	

Employment

Unemployment and job growth rates provide an indicator of job availability in the local community. National rates from the Bureau of Labor Statistics are also provided. For each entry, the basis of the data (either MSA or number of counties in the MHA or the county of the installation) is indicated.

The unemployment rates for the last five years:

	1999	2000	2001	2002	2003
Local Data	3.1%	3.8%	4.7%	6.0%	6.1%
National	4.2%	4.0%	4.7%	5.8%	6.0%
Basis:	MSA	MSA	MSA	MSA	MSA

The annual job growth rate for the last five-years:

	1999	2000	2001	2002	2003
Local Data	-1.4%	.1%	.5%	-2.2%	.7%
National	1.5%	2.4%	.03%	-.31%	.86%
Basis:	MSA	MSA	MSA	MSA	MSA

Housing

This attribute provides an indication of availability of housing, both sales and rental, in the local community. Note: According to the 2000 Census, Vacant Sale and Vacant Rental Units do not equal total Vacant Housing Units. Vacant housing units may also include units that are vacant but not on the market for sale or rent. For each entry, the basis of the data (either MSA or number of counties in the MHA or the county of the installation) is indicated.

Total Vacant Housing Units	30,587	Basis: MSA
Vacant Sale Units	4,743	
Vacant Rental Units	13,911	

Medical Providers

This attribute provides an indicator of availability of medical care for military and DoD civilians in the local community. The table reflects the raw number of physicians/beds and ratio of physicians/beds to population. The basis of the data (either MSA or number of counties in the MHA or the county of the installation) is indicated.

	# Physicians	# Beds	Population	
Local Community	4,661	3,796	1,500,741	Basis: MSA
Ratio	1:322	1:395		
National Ratio (2003)	1:421.2	1:373.7		

Safety/Crime

The local community's Uniform Crime Reports (UCR) Index for 2002 per 100,000 people and the national UCR based on information from the Federal Bureau of Investigation (FBI) for 2002 is provided. The basis of the data (either MSA or state) is indicated.

Local UCR	3,252.7	Basis: state
National UCR	4,118.8	

Transportation

Distance to an airport shows convenience and availability of airline transportation. Public transportation shows potential for members and DoD civilians to use it to commute to/from work under normal circumstances and for leisure.

Distance from Gen Mitchell IAP ARS to nearest commercial airport: 2.0 miles
Is Gen Mitchell IAP ARS served by regularly scheduled public transportation? Yes

Utilities

This attribute identifies a local community's water and sewer systems' ability to receive 1,000 additional people.

Does the local community's water system have the ability to meet an expanded need of an additional 1,000 people moving in the local community? Yes

Does the local community's sewer system have the ability to meet an expanded need of an additional 1,000 people moving in the local community? Yes

Goodfellow AFB, TX

Demographics

The following tables provide a short description of the area near the installation/activity. Goodfellow AFB is 89.7 miles from Abilene, TX, the nearest city with a population of 100,000 or more. The nearest metropolitan statistical area (MSA) is

MSA	Population
San Angelo, TX MSA	104,010

The following entities comprise the military housing area (MHA):

County/City	Population
Tom Green	104010
Total	104,010

Child Care

This attribute captures the number of nationally accredited child-care centers within the local community: 0

Cost of Living

Cost of Living provides a relative measure of cost of living in the local community. General Schedule (GS) Locality pay provides a relative scale to compare local salaries with government salaries and Basic Allowance for Housing (BAH) is an indicator of the local rental market. In-state tuition is an indicator of the support provided by the state for active duty family members to participate in higher-level education opportunities. For median household income and house value, the basis of the data (either MSA or number of counties in the MHA or the county of the installation) is indicated.

Median Household Income	(US Avg $41,994)	$33,148	Basis: MSA
Median House Value	(US Avg $119,600)	$63,600	
GS Locality Pay	("Rest of US" 10.9%)	10.9%	
O-3 with Dependents BAH Rate		$ 993	
In-state Tuition for Family Member		Yes	
In-state Tuition Continues if Member PCSs Out of State		Yes	

Education

This attribute defines the population in local school districts and identifies capacity. The pupil/teacher ratio, graduation rate, and composite SAT I/ACT scores provide a relative quality indicator of education. This attribute also attempts to give communities credit for the potential intellectual capital they provide.

NOTE: "MFR"--means a Memorandum For Record is on file at the installation/activity/agency to document problems in obtaining the required information. Reasons for not being able to obtain information may be that the school district refused to provide the information or the school district does not use or track the information. For

each entry, the number of school districts for which data are available of the total number of school districts reported, and the number of MFRs is indicated.

		Basis
School District(s) Capacity	19,468	6 of 6 districts
Students Enrolled	18,392	6 of 6 districts
Average Pupil/Teacher Ratio	14.3:1	6 of 6 districts
High School Students Enrolled	5,548	6 of 6 districts
Average High School Graduation Rate (US Avg 67.3%)	79.5%	6 of 6 districts
Average Composite SAT I Score (US Avg 1026)	985	5 of 6 districts, 1 MFR
Average ACT Score (US Avg 20.8)	20	6 of 6 districts
Available Graduate/PhD Programs	1	
Available Colleges and/or Universities	2	
Available Vocational and/or Technical Schools	2	

Employment

Unemployment and job growth rates provide an indicator of job availability in the local community. National rates from the Bureau of Labor Statistics are also provided. For each entry, the basis of the data (either MSA or number of counties in the MHA or the county of the installation) is indicated.

The unemployment rates for the last five years:

	1999	2000	2001	2002	2003
Local Data	4.3%	3.2%	2.8%	3.7%	3.9%
National	4.2%	4.0%	4.7%	5.8%	6.0%
Basis:	MSA	MSA	MSA	MSA	MSA

The annual job growth rate for the last five-years:

	1999	2000	2001	2002	2003
Local Data	-4.1%	.4%	.8%	.1%	1.6%
National	1.5%	2.4%	.03%	-.31%	.86%
Basis:	MSA	MSA	MSA	MSA	MSA

Housing

This attribute provides an indication of availability of housing, both sales and rental, in the local community. Note: According to the 2000 Census, Vacant Sale and Vacant Rental Units do not equal total Vacant Housing Units. Vacant housing units may also include units that are vacant but not on the market for sale or rent. For each entry, the basis of the data (either MSA or number of counties in the MHA or the county of the installation) is indicated.

Total Vacant Housing Units	4,413	Basis: MSA
Vacant Sale Units	630	

Vacant Rental Units	1,994	

Medical Providers

This attribute provides an indicator of availability of medical care for military and DoD civilians in the local community. The table reflects the raw number of physicians/beds and ratio of physicians/beds to population. The basis of the data (either MSA or number of counties in the MHA or the county of the installation) is indicated.

	# Physicians	# Beds	Population	
Local Community	211	375	104,010	Basis: MSA
Ratio	1:493	1:277		
National Ratio (2003)	1:421.2	1:373.7		

Safety/Crime

The local community's Uniform Crime Reports (UCR) Index for 2002 per 100,000 people and the national UCR based on information from the Federal Bureau of Investigation (FBI) for 2002 is provided. The basis of the data (either MSA or state) is indicated.

Local UCR	5,655.4	Basis: MSA
National UCR	4,118.8	

Transportation

Distance to an airport shows convenience and availability of airline transportation. Public transportation shows potential for members and DoD civilians to use it to commute to/from work under normal circumstances and for leisure.

Distance from Goodfellow AFB to nearest commercial airport: 14.0 miles
Is Goodfellow AFB served by regularly scheduled public transportation? No

Utilities

This attribute identifies a local community's water and sewer systems' ability to receive 1,000 additional people.

Does the local community's water system have the ability to meet an expanded need of an additional 1,000 people moving in the local community? Yes

Does the local community's sewer system have the ability to meet an expanded need of an additional 1,000 people moving in the local community? Yes

Grand Forks AFB, ND

Demographics

The following tables provide a short description of the area near the installation/activity. Grand Forks AFB is 326.5 miles from Minneapolis, MN, the nearest city with a population of 100,000 or more. The nearest metropolitan statistical area (MSA) is

MSA	Population
Grand Forks, ND-MN MSA	97,478

The following entities comprise the military housing area (MHA):

County/City	Population
Grand Forks	66109
Polk	31369
Traill	8477
Total	105,955

Child Care

This attribute captures the number of nationally accredited child-care centers within the local community: 1

Cost of Living

Cost of Living provides a relative measure of cost of living in the local community. General Schedule (GS) Locality pay provides a relative scale to compare local salaries with government salaries and Basic Allowance for Housing (BAH) is an indicator of the local rental market. In-state tuition is an indicator of the support provided by the state for active duty family members to participate in higher-level education opportunities. For median household income and house value, the basis of the data (either MSA or number of counties in the MHA or the county of the installation) is indicated.

Median Household Income	(US Avg $41,994)	$35,562	Basis: MSA
Median House Value	(US Avg $119,600)	$87,000	
GS Locality Pay	("Rest of US" 10.9%)	10.9%	
O-3 with Dependents BAH Rate		$ 970	
In-state Tuition for Family Member		Yes	
In-state Tuition Continues if Member PCSs Out of State		No	

Education

This attribute defines the population in local school districts and identifies capacity. The pupil/teacher ratio, graduation rate, and composite SAT I/ACT scores provide a relative quality indicator of education. This attribute also attempts to give communities credit for the potential intellectual capital they provide.

NOTE: "MFR"--means a Memorandum For Record is on file at the installation/activity/agency to document problems in obtaining the required information. Reasons for not being able to obtain information may be that the

school district refused to provide the information or the school district does not use or track the information. For each entry, the number of school districts for which data are available of the total number of school districts reported, and the number of MFRs is indicated.

		Basis
School District(s) Capacity	16,022	8 of 8 districts
Students Enrolled	11,777	8 of 8 districts
Average Pupil/Teacher Ratio	17.7:1	8 of 8 districts
High School Students Enrolled	3,784	6 of 6 districts
Average High School Graduation Rate (US Avg 67.3%)	90.4%	6 of 6 districts
Average Composite SAT I Score (US Avg 1026)		0 of 6 districts, 6 MFRs
Average ACT Score (US Avg 20.8)	22	6 of 6 districts
Available Graduate/PhD Programs	1	
Available Colleges and/or Universities	2	
Available Vocational and/or Technical Schools	1	

Employment

Unemployment and job growth rates provide an indicator of job availability in the local community. National rates from the Bureau of Labor Statistics are also provided. For each entry, the basis of the data (either MSA or number of counties in the MHA or the county of the installation) is indicated.

The unemployment rates for the last five years:

	1999	2000	2001	2002	2003
Local Data	2.9%	3.4%	3.2%	4.2%	3.9%
National	4.2%	4.0%	4.7%	5.8%	6.0%
Basis:	MSA	MSA	MSA	MSA	MSA

The annual job growth rate for the last five-years:

	1999	2000	2001	2002	2003
Local Data	-3.1%	- .1%	1.6%	- .5%	1.4%
National	1.5%	2.4%	.03%	-.31%	.86%
Basis:	MSA	MSA	MSA	MSA	MSA

Housing

This attribute provides an indication of availability of housing, both sales and rental, in the local community. Note: According to the 2000 Census, Vacant Sale and Vacant Rental Units do not equal total Vacant Housing Units. Vacant housing units may also include units that are vacant but not on the market for sale or rent. For each entry, the basis of the data (either MSA or number of counties in the MHA or the county of the installation) is indicated.

Total Vacant Housing Units	3,876	Basis:

Vacant Sale Units	657	MSA
Vacant Rental Units	1,124	

Medical Providers

This attribute provides an indicator of availability of medical care for military and DoD civilians in the local community. The table reflects the raw number of physicians/beds and ratio of physicians/beds to population. The basis of the data (either MSA or number of counties in the MHA or the county of the installation) is indicated.

	# Physicians	# Beds	Population	
Local Community	244	639	97,478	Basis: MSA
Ratio	1:400	1:153		
National Ratio (2003)	1:421.2	1:373.7		

Safety/Crime

The local community's Uniform Crime Reports (UCR) Index for 2002 per 100,000 people and the national UCR based on information from the Federal Bureau of Investigation (FBI) for 2002 is provided. The basis of the data (either MSA or state) is indicated.

Local UCR	3,929.7	Basis: MSA
National UCR	4,118.8	

Transportation

Distance to an airport shows convenience and availability of airline transportation. Public transportation shows potential for members and DoD civilians to use it to commute to/from work under normal circumstances and for leisure.

Distance from Grand Forks AFB to nearest commercial airport: 10.0 miles
Is Grand Forks AFB served by regularly scheduled public transportation? No

Utilities

This attribute identifies a local community's water and sewer systems' ability to receive 1,000 additional people.

Does the local community's water system have the ability to meet an expanded need of an additional 1,000 people moving in the local community? Yes

Does the local community's sewer system have the ability to meet an expanded need of an additional 1,000 people moving in the local community? Yes

Great Falls IAP AGS, MT

Demographics

The following tables provide a short description of the area near the installation/activity. Great Falls IAP AGS is 400.1 miles from Spokane, WA, the nearest city with a population of 100,000 or more. The nearest metropolitan statistical area (MSA) is

MSA	Population
Great Falls, MT MSA	80,357

The following entities comprise the military housing area (MHA):

County/City	Population
Cascade	80357
Total	80,357

Child Care

This attribute captures the number of nationally accredited child-care centers within the local community: 2

Cost of Living

Cost of Living provides a relative measure of cost of living in the local community. General Schedule (GS) Locality pay provides a relative scale to compare local salaries with government salaries and Basic Allowance for Housing (BAH) is an indicator of the local rental market. In-state tuition is an indicator of the support provided by the state for active duty family members to participate in higher-level education opportunities. For median household income and house value, the basis of the data (either MSA or number of counties in the MHA or the county of the installation) is indicated.

Median Household Income	(US Avg $41,994)	$32,971	Basis: MSA
Median House Value	(US Avg $119,600)	$92,500	
GS Locality Pay	("Rest of US" 10.9%)	10.9%	
O-3 with Dependents BAH Rate		$ 963	
In-state Tuition for Family Member		Yes	
In-state Tuition Continues if Member PCSs Out of State		No	

Education

This attribute defines the population in local school districts and identifies capacity. The pupil/teacher ratio, graduation rate, and composite SAT I/ACT scores provide a relative quality indicator of education. This attribute also attempts to give communities credit for the potential intellectual capital they provide.

NOTE: "MFR"--means a Memorandum For Record is on file at the installation/activity/agency to document problems in obtaining the required information. Reasons for not being able to obtain information may be that the school district refused to provide the information or the school district does not use or track the information. For

each entry, the number of school districts for which data are available of the total number of school districts reported, and the number of MFRs is indicated.

		Basis
School District(s) Capacity	12,771	11 of 11 districts
Students Enrolled	12,108	11 of 11 districts
Average Pupil/Teacher Ratio	15.2:1	11 of 11 districts
High School Students Enrolled	3,828	3 of 3 districts
Average High School Graduation Rate (US Avg 67.3%)	87.9%	3 of 3 districts
Average Composite SAT I Score (US Avg 1026)	1118	2 of 3 districts, 1 MFR
Average ACT Score (US Avg 20.8)	22	3 of 3 districts
Available Graduate/PhD Programs	5	
Available Colleges and/or Universities	5	
Available Vocational and/or Technical Schools	1	

Employment

Unemployment and job growth rates provide an indicator of job availability in the local community. National rates from the Bureau of Labor Statistics are also provided. For each entry, the basis of the data (either MSA or number of counties in the MHA or the county of the installation) is indicated.

The unemployment rates for the last five years:

	1999	2000	2001	2002	2003
Local Data	5.4%	5.1%	4.5%	4.4%	4.6%
National	4.2%	4.0%	4.7%	5.8%	6.0%
Basis:	MSA	MSA	MSA	MSA	MSA

The annual job growth rate for the last five-years:

	1999	2000	2001	2002	2003
Local Data	-2.2%	.3%	- .3%	-1.8%	.6%
National	1.5%	2.4%	.03%	-.31%	.86%
Basis:	MSA	MSA	MSA	MSA	MSA

Housing

This attribute provides an indication of availability of housing, both sales and rental, in the local community. Note: According to the 2000 Census, Vacant Sale and Vacant Rental Units do not equal total Vacant Housing Units. Vacant housing units may also include units that are vacant but not on the market for sale or rent. For each entry, the basis of the data (either MSA or number of counties in the MHA or the county of the installation) is indicated.

Total Vacant Housing Units	2,678	Basis: MSA
Vacant Sale Units	492	

Vacant Rental Units	798	

Medical Providers

This attribute provides an indicator of availability of medical care for military and DoD civilians in the local community. The table reflects the raw number of physicians/beds and ratio of physicians/beds to population. The basis of the data (either MSA or number of counties in the MHA or the county of the installation) is indicated.

	# Physicians	# Beds	Population	
Local Community	202	393	80,357	Basis: MSA
Ratio	1:398	1:204		
National Ratio (2003)	1:421.2	1:373.7		

Safety/Crime

The local community's Uniform Crime Reports (UCR) Index for 2002 per 100,000 people and the national UCR based on information from the Federal Bureau of Investigation (FBI) for 2002 is provided. The basis of the data (either MSA or state) is indicated.

Local UCR	6,226.9	Basis: MSA
National UCR	4,118.8	

Transportation

Distance to an airport shows convenience and availability of airline transportation. Public transportation shows potential for members and DoD civilians to use it to commute to/from work under normal circumstances and for leisure.

Distance from Great Falls IAP AGS to nearest commercial airport: .3 miles
Is Great Falls IAP AGS served by regularly scheduled public transportation? No

Utilities

This attribute identifies a local community's water and sewer systems' ability to receive 1,000 additional people.

Does the local community's water system have the ability to meet an expanded need of an additional 1,000 people moving in the local community? Yes

Does the local community's sewer system have the ability to meet an expanded need of an additional 1,000 people moving in the local community? Yes

Greater Peoria Regional APT AGS, IL

Demographics

The following tables provide a short description of the area near the installation/activity. Greater Peoria Regional APT AGS is 4.8 miles from Peoria, IL, the nearest city with a population of 100,000 or more. The nearest metropolitan statistical area (MSA) is

MSA	Population
Peoria-Pekin, IL MSA	347,387

The following entities comprise the military housing area (MHA):

County/City	Population
Peoria	183433
Tazewell	128485
Total	311,918

Child Care

This attribute captures the number of nationally accredited child-care centers within the local community: 12

Cost of Living

Cost of Living provides a relative measure of cost of living in the local community. General Schedule (GS) Locality pay provides a relative scale to compare local salaries with government salaries and Basic Allowance for Housing (BAH) is an indicator of the local rental market. In-state tuition is an indicator of the support provided by the state for active duty family members to participate in higher-level education opportunities. For median household income and house value, the basis of the data (either MSA or number of counties in the MHA or the county of the installation) is indicated.

Median Household Income	(US Avg $41,994)	$42,986	Basis: MSA
Median House Value	(US Avg $119,600)	$89,000	
GS Locality Pay	("Rest of US" 10.9%)	10.9%	
O-3 with Dependents BAH Rate		$1,071	
In-state Tuition for Family Member		Yes	
In-state Tuition Continues if Member PCSs Out of State		No	

Education

This attribute defines the population in local school districts and identifies capacity. The pupil/teacher ratio, graduation rate, and composite SAT I/ACT scores provide a relative quality indicator of education. This attribute also attempts to give communities credit for the potential intellectual capital they provide.

NOTE: "MFR"--means a Memorandum For Record is on file at the installation/activity/agency to document problems in obtaining the required information. Reasons for not being able to obtain information may be that the school district refused to provide the information or the school district does not use or track the information. For

each entry, the number of school districts for which data are available of the total number of school districts reported, and the number of MFRs is indicated.

		Basis
School District(s) Capacity		0 of 42 districts, 42 MFRs
Students Enrolled	52,241	42 of 42 districts
Average Pupil/Teacher Ratio	17.6:1	42 of 42 districts
High School Students Enrolled	13,309	21 of 21 districts
Average High School Graduation Rate (US Avg 67.3%)	89.9%	21 of 21 districts
Average Composite SAT I Score (US Avg 1026)	1026	1 of 21 districts, 20 MFRs
Average ACT Score (US Avg 20.8)	20	19 of 21 districts, 2 MFRs
Available Graduate/PhD Programs	2	
Available Colleges and/or Universities	11	
Available Vocational and/or Technical Schools	7	

Employment

Unemployment and job growth rates provide an indicator of job availability in the local community. National rates from the Bureau of Labor Statistics are also provided. For each entry, the basis of the data (either MSA or number of counties in the MHA or the county of the installation) is indicated.

The unemployment rates for the last five years:

	1999	2000	2001	2002	2003
Local Data	4.0%	3.9%	4.6%	5.3%	5.5%
National	4.2%	4.0%	4.7%	5.8%	6.0%
Basis:	MSA	MSA	MSA	MSA	MSA

The annual job growth rate for the last five-years:

	1999	2000	2001	2002	2003
Local Data	1.3%	.0%	-2.6%	-2.9%	-1.1%
National	1.5%	2.4%	.03%	-.31%	.86%
Basis:	MSA	MSA	MSA	MSA	MSA

Housing

This attribute provides an indication of availability of housing, both sales and rental, in the local community. Note: According to the 2000 Census, Vacant Sale and Vacant Rental Units do not equal total Vacant Housing Units. Vacant housing units may also include units that are vacant but not on the market for sale or rent. For each entry, the basis of the data (either MSA or number of counties in the MHA or the county of the installation) is indicated.

Total Vacant Housing Units	8,807	Basis:

Vacant Sale Units	1,969	MSA
Vacant Rental Units	3,585	

Medical Providers

This attribute provides an indicator of availability of medical care for military and DoD civilians in the local community. The table reflects the raw number of physicians/beds and ratio of physicians/beds to population. The basis of the data (either MSA or number of counties in the MHA or the county of the installation) is indicated.

	# Physicians	# Beds	Population	
Local Community	885	1,225	347,387	Basis: MSA
Ratio	1:393	1:284		
National Ratio (2003)	1:421.2	1:373.7		

Safety/Crime

The local community's Uniform Crime Reports (UCR) Index for 2002 per 100,000 people and the national UCR based on information from the Federal Bureau of Investigation (FBI) for 2002 is provided. The basis of the data (either MSA or state) is indicated.

Local UCR	4,016.4	Basis: state
National UCR	4,118.8	

Transportation

Distance to an airport shows convenience and availability of airline transportation. Public transportation shows potential for members and DoD civilians to use it to commute to/from work under normal circumstances and for leisure.

Distance from Greater Peoria Regional APT AGS to nearest commercial airport: 4.0 miles
Is Greater Peoria Regional APT AGS served by regularly scheduled public transportation? No

Utilities

This attribute identifies a local community's water and sewer systems' ability to receive 1,000 additional people.

Does the local community's water system have the ability to meet an expanded need of an additional 1,000 people moving in the local community? Yes

Does the local community's sewer system have the ability to meet an expanded need of an additional 1,000 people moving in the local community? Yes

Grissom ARB, IN

Demographics

The following tables provide a short description of the area near the installation/activity. Grissom ARB is 64.9 miles from Indiananpolis, IN, the nearest city with a population of 100,000 or more. The nearest metropolitan statistical area (MSA) is

MSA	Population
Kokomo, IN MSA	101,541

The following entities comprise the military housing area (MHA):

County/City	Population
Miami	36082
Total	36,082

Child Care

This attribute captures the number of nationally accredited child-care centers within the local community: 0

Cost of Living

Cost of Living provides a relative measure of cost of living in the local community. General Schedule (GS) Locality pay provides a relative scale to compare local salaries with government salaries and Basic Allowance for Housing (BAH) is an indicator of the local rental market. In-state tuition is an indicator of the support provided by the state for active duty family members to participate in higher-level education opportunities. For median household income and house value, the basis of the data (either MSA or number of counties in the MHA or the county of the installation) is indicated.

Median Household Income	(US Avg $41,994)	$39,184	Basis: 1 of 1 county
Median House Value	(US Avg $119,600)	$71,100	
GS Locality Pay	("Rest of US" 10.9%)	10.9%	
O-3 with Dependents BAH Rate		$ 903	
In-state Tuition for Family Member		No	
In-state Tuition Continues if Member PCSs Out of State		No	

Education

This attribute defines the population in local school districts and identifies capacity. The pupil/teacher ratio, graduation rate, and composite SAT I/ACT scores provide a relative quality indicator of education. This attribute also attempts to give communities credit for the potential intellectual capital they provide.

NOTE: "MFR"--means a Memorandum For Record is on file at the installation/activity/agency to document problems in obtaining the required information. Reasons for not being able to obtain information may be that the school district refused to provide the information or the school district does not use or track the information. For

each entry, the number of school districts for which data are available of the total number of school districts reported, and the number of MFRs is indicated.

		Basis
School District(s) Capacity	36,750	14 of 14 districts
Students Enrolled	32,410	14 of 14 districts
Average Pupil/Teacher Ratio	16.4:1	14 of 14 districts
High School Students Enrolled	10,175	14 of 14 districts
Average High School Graduation Rate (US Avg 67.3%)	91.1%	14 of 14 districts
Average Composite SAT I Score (US Avg 1026)	1008	14 of 14 districts
Average ACT Score (US Avg 20.8)	21	14 of 14 districts
Available Graduate/PhD Programs	1	
Available Colleges and/or Universities	2	
Available Vocational and/or Technical Schools	1	

Employment

Unemployment and job growth rates provide an indicator of job availability in the local community. National rates from the Bureau of Labor Statistics are also provided. For each entry, the basis of the data (either MSA or number of counties in the MHA or the county of the installation) is indicated.

The unemployment rates for the last five years:

	1999	2000	2001	2002	2003
Local Data	3.7%	4.2%	6.4%	7.0%	8.8%
National	4.2%	4.0%	4.7%	5.8%	6.0%
Basis:	1 of 1 county	1 of 1 county	1 of 1 county	1 of 1 county	1 of 1 county

The annual job growth rate for the last five-years:

	1999	2000	2001	2002	2003
Local Data	1.1%	1.3%	-1.4%	1.3%	-4.0%
National	1.5%	2.4%	.03%	-.31%	.86%
Basis:	1 of 1 county	1 of 1 county	1 of 1 county	1 of 1 county	1 of 1 county

Housing

This attribute provides an indication of availability of housing, both sales and rental, in the local community. Note: According to the 2000 Census, Vacant Sale and Vacant Rental Units do not equal total Vacant Housing Units. Vacant housing units may also include units that are vacant but not on the market for sale or rent. For each entry, the basis of the data (either MSA or number of counties in the MHA or the county of the installation) is indicated.

Total Vacant Housing Units	1,583	Basis: 1 of 1 county
Vacant Sale Units	287	
Vacant Rental Units	414	

Medical Providers

This attribute provides an indicator of availability of medical care for military and DoD civilians in the local community. The table reflects the raw number of physicians/beds and ratio of physicians/beds to population. The basis of the data (either MSA or number of counties in the MHA or the county of the installation) is indicated.

	# Physicians	# Beds	Population	
Local Community	27	74	36,082	Basis: 1 of 1 county
Ratio	1:1,336	1:488		
National Ratio (2003)	1:421.2	1:373.7		

Safety/Crime

The local community's Uniform Crime Reports (UCR) Index for 2002 per 100,000 people and the national UCR based on information from the Federal Bureau of Investigation (FBI) for 2002 is provided. The basis of the data (either MSA or state) is indicated.

Local UCR	3,750.0	Basis: state
National UCR	4,118.8	

Transportation

Distance to an airport shows convenience and availability of airline transportation. Public transportation shows potential for members and DoD civilians to use it to commute to/from work under normal circumstances and for leisure.

Distance from Grissom ARB to nearest commercial airport: 75.0 miles
Is Grissom ARB served by regularly scheduled public transportation? No

Utilities

This attribute identifies a local community's water and sewer systems' ability to receive 1,000 additional people.

Does the local community's water system have the ability to meet an expanded need of an additional 1,000 people moving in the local community? Yes

Does the local community's sewer system have the ability to meet an expanded need of an additional 1,000 people moving in the local community? Yes

Hancock Field AGS, NY

Demographics

The following tables provide a short description of the area near the installation/activity. Hancock Field AGS is within Syracuse, NY, the nearest city with a population of 100,000 or more. The nearest metropolitan statistical area (MSA) is

MSA	Population
Syracuse, NY MSA	732,117

The following entities comprise the military housing area (MHA):

County/City	Population
Cayuga	81963
Onondaga	458336
Oswego	122377
Seneca	33342
Total	696,018

Child Care

This attribute captures the number of nationally accredited child-care centers within the local community: 6

Cost of Living

Cost of Living provides a relative measure of cost of living in the local community. General Schedule (GS) Locality pay provides a relative scale to compare local salaries with government salaries and Basic Allowance for Housing (BAH) is an indicator of the local rental market. In-state tuition is an indicator of the support provided by the state for active duty family members to participate in higher-level education opportunities. For median household income and house value, the basis of the data (either MSA or number of counties in the MHA or the county of the installation) is indicated.

Median Household Income	(US Avg $41,994)	$39,750	Basis: MSA
Median House Value	(US Avg $119,600)	$82,500	
GS Locality Pay	("Rest of US" 10.9%)	10.9%	
O-3 with Dependents BAH Rate		$ 991	
In-state Tuition for Family Member		Yes	
In-state Tuition Continues if Member PCSs Out of State		No	

Education

This attribute defines the population in local school districts and identifies capacity. The pupil/teacher ratio, graduation rate, and composite SAT I/ACT scores provide a relative quality indicator of education. This attribute also attempts to give communities credit for the potential intellectual capital they provide.

NOTE: "MFR"--means a Memorandum For Record is on file at the installation/activity/agency to document problems in obtaining the required information. Reasons for not being able to obtain information may be that the school district refused to provide the information or the school district does not use or track the information. For each entry, the number of school districts for which data are available of the total number of school districts reported, and the number of MFRs is indicated.

		Basis
School District(s) Capacity	91,013	26 of 26 districts
Students Enrolled	91,013	26 of 26 districts
Average Pupil/Teacher Ratio	8.0:1	26 of 26 districts
High School Students Enrolled	32,509	22 of 22 districts
Average High School Graduation Rate (US Avg 67.3%)	86.7%	22 of 22 districts
Average Composite SAT I Score (US Avg 1026)	1013	22 of 22 districts
Average ACT Score (US Avg 20.8)	22	18 of 22 districts, 4 MFRs
Available Graduate/PhD Programs	5	
Available Colleges and/or Universities	10	
Available Vocational and/or Technical Schools	0	

Employment

Unemployment and job growth rates provide an indicator of job availability in the local community. National rates from the Bureau of Labor Statistics are also provided. For each entry, the basis of the data (either MSA or number of counties in the MHA or the county of the installation) is indicated.

The unemployment rates for the last five years:

	1999	2000	2001	2002	2003
Local Data	4.3%	4.2%	4.6%	5.5%	5.8%
National	4.2%	4.0%	4.7%	5.8%	6.0%
Basis:	MSA	MSA	MSA	MSA	MSA

The annual job growth rate for the last five-years:

	1999	2000	2001	2002	2003
Local Data	- .5%	- .8%	- .7%	.9%	- .1%
National	1.5%	2.4%	.03%	-.31%	.86%
Basis:	MSA	MSA	MSA	MSA	MSA

Housing

This attribute provides an indication of availability of housing, both sales and rental, in the local community. Note: According to the 2000 Census, Vacant Sale and Vacant Rental Units do not equal total Vacant Housing Units. Vacant housing units may also include units that are vacant but not on the market for sale or rent. For each entry, the basis of the data (either MSA or number of counties in the MHA or the county of the installation) is indicated.

Total Vacant Housing Units	30,986	Basis: MSA
Vacant Sale Units	4,396	
Vacant Rental Units	9,681	

Medical Providers

This attribute provides an indicator of availability of medical care for military and DoD civilians in the local community. The table reflects the raw number of physicians/beds and ratio of physicians/beds to population. The basis of the data (either MSA or number of counties in the MHA or the county of the installation) is indicated.

	# Physicians	# Beds	Population	
Local Community	2,219	2,160	732,117	Basis: MSA
Ratio	1:330	1:339		
National Ratio (2003)	1:421.2	1:373.7		

Safety/Crime

The local community's Uniform Crime Reports (UCR) Index for 2002 per 100,000 people and the national UCR based on information from the Federal Bureau of Investigation (FBI) for 2002 is provided. The basis of the data (either MSA or state) is indicated.

Local UCR	3,223.5	Basis: MSA
National UCR	4,118.8	

Transportation

Distance to an airport shows convenience and availability of airline transportation. Public transportation shows potential for members and DoD civilians to use it to commute to/from work under normal circumstances and for leisure.

Distance from Hancock Field AGS to nearest commercial airport: 5.0 miles
Is Hancock Field AGS served by regularly scheduled public transportation? No

Utilities

This attribute identifies a local community's water and sewer systems' ability to receive 1,000 additional people.

Does the local community's water system have the ability to meet an expanded need of an additional 1,000 people moving in the local community? Yes

Does the local community's sewer system have the ability to meet an expanded need of an additional 1,000 people moving in the local community? Yes

Hanscom AFB, MA

Demographics

The following tables provide a short description of the area near the installation/activity. Hanscom AFB is 20.4 miles from Boston, MA, the nearest city with a population of 100,000 or more. The nearest metropolitan statistical area (MSA) is

MSA	Population
Boston-Worcester-Lawrence-Lowell-Brockton NECMA	6,057,826

The following entities comprise the military housing area (MHA):

County/City	Population
Middlesex	1465396
Total	1,465,396

Child Care

This attribute captures the number of nationally accredited child-care centers within the local community: 199

Cost of Living

Cost of Living provides a relative measure of cost of living in the local community. General Schedule (GS) Locality pay provides a relative scale to compare local salaries with government salaries and Basic Allowance for Housing (BAH) is an indicator of the local rental market. In-state tuition is an indicator of the support provided by the state for active duty family members to participate in higher-level education opportunities. For median household income and house value, the basis of the data (either MSA or number of counties in the MHA or the county of the installation) is indicated.

Median Household Income	(US Avg $41,994)	$52,306	Basis: MSA
Median House Value	(US Avg $119,600)	$190,000	
GS Locality Pay	("Rest of US" 10.9%)	17.0%	
O-3 with Dependents BAH Rate		$2,215	
In-state Tuition for Family Member		No	
In-state Tuition Continues if Member PCSs Out of State		No	

Education

This attribute defines the population in local school districts and identifies capacity. The pupil/teacher ratio, graduation rate, and composite SAT I/ACT scores provide a relative quality indicator of education. This attribute also attempts to give communities credit for the potential intellectual capital they provide.

NOTE: "MFR"--means a Memorandum For Record is on file at the installation/activity/agency to document problems in obtaining the required information. Reasons for not being able to obtain information may be that the school district refused to provide the information or the school district does not use or track the information. For

each entry, the number of school districts for which data are available of the total number of school districts reported, and the number of MFRs is indicated.

		Basis
School District(s) Capacity	427,442	116 of 117 districts, 1 MFR
Students Enrolled	414,664	116 of 117 districts, 1 MFR
Average Pupil/Teacher Ratio	11.8:1	116 of 117 districts, 1 MFR
High School Students Enrolled	118,035	90 of 90 districts
Average High School Graduation Rate (US Avg 67.3%)	93.5%	88 of 90 districts, 2 MFRs
Average Composite SAT I Score (US Avg 1026)	994	84 of 90 districts, 6 MFRs
Average ACT Score (US Avg 20.8)	22	4 of 90 districts, 86 MFRs
Available Graduate/PhD Programs	59	
Available Colleges and/or Universities	85	
Available Vocational and/or Technical Schools	43	

Employment

Unemployment and job growth rates provide an indicator of job availability in the local community. National rates from the Bureau of Labor Statistics are also provided. For each entry, the basis of the data (either MSA or number of counties in the MHA or the county of the installation) is indicated.

The unemployment rates for the last five years:

	1999	2000	2001	2002	2003
Local Data	3.0%	2.4%	3.6%	5.3%	5.7%
National	4.2%	4.0%	4.7%	5.8%	6.0%
Basis:	MSA	MSA	MSA	MSA	MSA

The annual job growth rate for the last five-years:

	1999	2000	2001	2002	2003
Local Data	1.1%	- .4%	1.1%	- .3%	-2.4%
National	1.5%	2.4%	.03%	-.31%	.86%
Basis:	MSA	MSA	MSA	MSA	MSA

Housing

This attribute provides an indication of availability of housing, both sales and rental, in the local community. Note: According to the 2000 Census, Vacant Sale and Vacant Rental Units do not equal total Vacant Housing Units. Vacant housing units may also include units that are vacant but not on the market for sale or rent. For each entry, the basis of the data (either MSA or number of counties in the MHA or the county of the installation) is indicated.

Total Vacant Housing Units	86,213	Basis: MSA
Vacant Sale Units	11,011	
Vacant Rental Units	27,964	

Medical Providers

This attribute provides an indicator of availability of medical care for military and DoD civilians in the local community. The table reflects the raw number of physicians/beds and ratio of physicians/beds to population. The basis of the data (either MSA or number of counties in the MHA or the county of the installation) is indicated.

	# Physicians	# Beds	Population	
Local Community	21,875	12,720	6,057,826	Basis: MSA
Ratio	1:277	1:476		
National Ratio (2003)	1:421.2	1:373.7		

Safety/Crime

The local community's Uniform Crime Reports (UCR) Index for 2002 per 100,000 people and the national UCR based on information from the Federal Bureau of Investigation (FBI) for 2002 is provided. The basis of the data (either MSA or state) is indicated.

Local UCR	2,919.5	Basis: MSA
National UCR	4,118.8	

Transportation

Distance to an airport shows convenience and availability of airline transportation. Public transportation shows potential for members and DoD civilians to use it to commute to/from work under normal circumstances and for leisure.

Distance from Hanscom AFB to nearest commercial airport: 22.0 miles
Is Hanscom AFB served by regularly scheduled public transportation? Yes

Utilities

This attribute identifies a local community's water and sewer systems' ability to receive 1,000 additional people.

Does the local community's water system have the ability to meet an expanded need of an additional 1,000 people moving in the local community? Yes

Does the local community's sewer system have the ability to meet an expanded need of an additional 1,000 people moving in the local community? Yes

Harrisburg IAP AGS, PA

Demographics

The following tables provide a short description of the area near the installation/activity. Harrisburg IAP AGS is 78.6 miles from Baltimore, MD, the nearest city with a population of 100,000 or more. The nearest metropolitan statistical area (MSA) is

MSA	Population
Harrisburg-Lebanon-Carlisle, PA MSA	629,401

The following entities comprise the military housing area (MHA):

County/City	Population
Cumberland	213674
Dauphin	251798
Lancaster	470658
Lebanon	120327
Perry	43602
York	381751
Total	1,481,810

Child Care

This attribute captures the number of nationally accredited child-care centers within the local community: 43

Cost of Living

Cost of Living provides a relative measure of cost of living in the local community. General Schedule (GS) Locality pay provides a relative scale to compare local salaries with government salaries and Basic Allowance for Housing (BAH) is an indicator of the local rental market. In-state tuition is an indicator of the support provided by the state for active duty family members to participate in higher-level education opportunities. For median household income and house value, the basis of the data (either MSA or number of counties in the MHA or the county of the installation) is indicated.

Median Household Income	(US Avg $41,994)	$43,022	Basis: MSA
Median House Value	(US Avg $119,600)	$107,500	
GS Locality Pay	("Rest of US" 10.9%)	10.9%	
O-3 with Dependents BAH Rate		$1,169	
In-state Tuition for Family Member		Yes	
In-state Tuition Continues if Member PCSs Out of State		No	

Education

This attribute defines the population in local school districts and identifies capacity. The pupil/teacher ratio, graduation rate, and composite SAT I/ACT scores provide a relative quality indicator of education. This attribute also attempts to give communities credit for the potential intellectual capital they provide.

NOTE: "MFR"--means a Memorandum For Record is on file at the installation/activity/agency to document problems in obtaining the required information. Reasons for not being able to obtain information may be that the school district refused to provide the information or the school district does not use or track the information. For each entry, the number of school districts for which data are available of the total number of school districts reported, and the number of MFRs is indicated.

		Basis
School District(s) Capacity	120,843	36 of 36 districts
Students Enrolled	120,843	36 of 36 districts
Average Pupil/Teacher Ratio	15.6:1	36 of 36 districts
High School Students Enrolled	35,948	31 of 31 districts
Average High School Graduation Rate (US Avg 67.3%)	91.2%	31 of 31 districts
Average Composite SAT I Score (US Avg 1026)	1016	29 of 31 districts, 2 MFRs
Average ACT Score (US Avg 20.8)	22	29 of 31 districts, 2 MFRs
Available Graduate/PhD Programs	7	
Available Colleges and/or Universities	13	
Available Vocational and/or Technical Schools	6	

Employment

Unemployment and job growth rates provide an indicator of job availability in the local community. National rates from the Bureau of Labor Statistics are also provided. For each entry, the basis of the data (either MSA or number of counties in the MHA or the county of the installation) is indicated.

The unemployment rates for the last five years:

	1999	2000	2001	2002	2003
Local Data	3.3%	2.7%	3.4%	4.0%	3.8%
National	4.2%	4.0%	4.7%	5.8%	6.0%
Basis:	MSA	MSA	MSA	MSA	MSA

The annual job growth rate for the last five-years:

	1999	2000	2001	2002	2003
Local Data	- .2%	- .7%	1.4%	1.7%	-1.3%
National	1.5%	2.4%	.03%	-.31%	.86%
Basis:	MSA	MSA	MSA	MSA	MSA

Housing

This attribute provides an indication of availability of housing, both sales and rental, in the local community. Note: According to the 2000 Census, Vacant Sale and Vacant Rental Units do not equal total Vacant Housing Units. Vacant housing units may also include units that are vacant but not on the market for sale or rent. For

each entry, the basis of the data (either MSA or number of counties in the MHA or the county of the installation) is indicated.

Total Vacant Housing Units	17,414	Basis: MSA
Vacant Sale Units	3,596	
Vacant Rental Units	6,427	

Medical Providers

This attribute provides an indicator of availability of medical care for military and DoD civilians in the local community. The table reflects the raw number of physicians/beds and ratio of physicians/beds to population. The basis of the data (either MSA or number of counties in the MHA or the county of the installation) is indicated.

	# Physicians	# Beds	Population	
Local Community	1,977	1,530	629,401	Basis: MSA
Ratio	1:318	1:411		
National Ratio (2003)	1:421.2	1:373.7		

Safety/Crime

The local community's Uniform Crime Reports (UCR) Index for 2002 per 100,000 people and the national UCR based on information from the Federal Bureau of Investigation (FBI) for 2002 is provided. The basis of the data (either MSA or state) is indicated.

Local UCR	2,563.4	Basis: MSA
National UCR	4,118.8	

Transportation

Distance to an airport shows convenience and availability of airline transportation. Public transportation shows potential for members and DoD civilians to use it to commute to/from work under normal circumstances and for leisure.

Distance from Harrisburg IAP AGS to nearest commercial airport: 1.2 miles
Is Harrisburg IAP AGS served by regularly scheduled public transportation? No

Utilities

This attribute identifies a local community's water and sewer systems' ability to receive 1,000 additional people.

Does the local community's water system have the ability to meet an expanded need of an additional 1,000 people moving in the local community? Yes

Does the local community's sewer system have the ability to meet an expanded need of an additional 1,000 people moving in the local community? Yes

Hector IAP AGS, ND

Demographics

The following tables provide a short description of the area near the installation/activity. Hector IAP AGS is 234.6 miles from Minneapolis, MN, the nearest city with a population of 100,000 or more. The nearest metropolitan statistical area (MSA) is

MSA	Population
Fargo-Moorehead, ND-MN MSA	174,367

The following entities comprise the military housing area (MHA):

County/City	Population
Cass	123138
Clay	51229
Total	174,367

Child Care

This attribute captures the number of nationally accredited child-care centers within the local community: 6

Cost of Living

Cost of Living provides a relative measure of cost of living in the local community. General Schedule (GS) Locality pay provides a relative scale to compare local salaries with government salaries and Basic Allowance for Housing (BAH) is an indicator of the local rental market. In-state tuition is an indicator of the support provided by the state for active duty family members to participate in higher-level education opportunities. For median household income and house value, the basis of the data (either MSA or number of counties in the MHA or the county of the installation) is indicated.

Median Household Income	(US Avg $41,994)	$38,069	Basis: MSA
Median House Value	(US Avg $119,600)	$94,200	
GS Locality Pay	("Rest of US" 10.9%)	10.9%	
O-3 with Dependents BAH Rate		$ 996	
In-state Tuition for Family Member		Yes	
In-state Tuition Continues if Member PCSs Out of State		No	

Education

This attribute defines the population in local school districts and identifies capacity. The pupil/teacher ratio, graduation rate, and composite SAT I/ACT scores provide a relative quality indicator of education. This attribute also attempts to give communities credit for the potential intellectual capital they provide.

NOTE: "MFR"--means a Memorandum For Record is on file at the installation/activity/agency to document problems in obtaining the required information. Reasons for not being able to obtain information may be that the school district refused to provide the information or the school district does not use or track the information. For

each entry, the number of school districts for which data are available of the total number of school districts reported, and the number of MFRs is indicated.

		Basis
School District(s) Capacity	23,149	6 of 6 districts
Students Enrolled	21,547	6 of 6 districts
Average Pupil/Teacher Ratio	19.9:1	6 of 6 districts
High School Students Enrolled	6,395	5 of 5 districts
Average High School Graduation Rate (US Avg 67.3%)	95.6%	5 of 5 districts
Average Composite SAT I Score (US Avg 1026)	1207	1 of 5 districts, 4 MFRs
Average ACT Score (US Avg 20.8)	23	5 of 5 districts
Available Graduate/PhD Programs	4	
Available Colleges and/or Universities	4	
Available Vocational and/or Technical Schools	2	

Employment

Unemployment and job growth rates provide an indicator of job availability in the local community. National rates from the Bureau of Labor Statistics are also provided. For each entry, the basis of the data (either MSA or number of counties in the MHA or the county of the installation) is indicated.

The unemployment rates for the last five years:

	1999	2000	2001	2002	2003
Local Data	2.0%	2.0%	1.9%	2.5%	2.8%
National	4.2%	4.0%	4.7%	5.8%	6.0%
Basis:	MSA	MSA	MSA	MSA	MSA

The annual job growth rate for the last five-years:

	1999	2000	2001	2002	2003
Local Data	-1.9%	1.2%	2.3%	- .2%	1.3%
National	1.5%	2.4%	.03%	-.31%	.86%
Basis:	MSA	MSA	MSA	MSA	MSA

Housing

This attribute provides an indication of availability of housing, both sales and rental, in the local community. Note: According to the 2000 Census, Vacant Sale and Vacant Rental Units do not equal total Vacant Housing Units. Vacant housing units may also include units that are vacant but not on the market for sale or rent. For each entry, the basis of the data (either MSA or number of counties in the MHA or the county of the installation) is indicated.

Total Vacant Housing Units	3,551	Basis: MSA
Vacant Sale Units	793	

Vacant Rental Units	1,652	

Medical Providers

This attribute provides an indicator of availability of medical care for military and DoD civilians in the local community. The table reflects the raw number of physicians/beds and ratio of physicians/beds to population. The basis of the data (either MSA or number of counties in the MHA or the county of the installation) is indicated.

	# Physicians	# Beds	Population	
Local Community	453	692	174,367	Basis: MSA
Ratio	1:385	1:252		
National Ratio (2003)	1:421.2	1:373.7		

Safety/Crime

The local community's Uniform Crime Reports (UCR) Index for 2002 per 100,000 people and the national UCR based on information from the Federal Bureau of Investigation (FBI) for 2002 is provided. The basis of the data (either MSA or state) is indicated.

Local UCR	3,237.7	Basis: MSA
National UCR	4,118.8	

Transportation

Distance to an airport shows convenience and availability of airline transportation. Public transportation shows potential for members and DoD civilians to use it to commute to/from work under normal circumstances and for leisure.

Distance from Hector IAP AGS to nearest commercial airport: 5.0 miles
Is Hector IAP AGS served by regularly scheduled public transportation? No

Utilities

This attribute identifies a local community's water and sewer systems' ability to receive 1,000 additional people.

Does the local community's water system have the ability to meet an expanded need of an additional 1,000 people moving in the local community? Yes

Does the local community's sewer system have the ability to meet an expanded need of an additional 1,000 people moving in the local community? Yes

Hickam AFB, HI

Demographics

The following tables provide a short description of the area near the installation/activity. Hickam AFB is within Honolulu, HI, the nearest city with a population of 100,000 or more. The nearest metropolitan statistical area (MSA) is

MSA	Population
Honolulu HI MSA	876,156

The following entities comprise the military housing area (MHA):

County/City	Population
Honolulu	876156
Kauai	58463
Total	934,619

Child Care

This attribute captures the number of nationally accredited child-care centers within the local community: 45

Cost of Living

Cost of Living provides a relative measure of cost of living in the local community. General Schedule (GS) Locality pay provides a relative scale to compare local salaries with government salaries and Basic Allowance for Housing (BAH) is an indicator of the local rental market. In-state tuition is an indicator of the support provided by the state for active duty family members to participate in higher-level education opportunities. For median household income and house value, the basis of the data (either MSA or number of counties in the MHA or the county of the installation) is indicated.

Median Household Income	(US Avg $41,994)	$51,914	Basis: MSA
Median House Value	(US Avg $119,600)	$309,000	
GS Locality Pay	("Rest of US" 10.9%)	25.0%	
O-3 with Dependents BAH Rate		$2,089	
In-state Tuition for Family Member		Yes	
In-state Tuition Continues if Member PCSs Out of State		No	

Education

This attribute defines the population in local school districts and identifies capacity. The pupil/teacher ratio, graduation rate, and composite SAT I/ACT scores provide a relative quality indicator of education. This attribute also attempts to give communities credit for the potential intellectual capital they provide.

NOTE: "MFR"--means a Memorandum For Record is on file at the installation/activity/agency to document problems in obtaining the required information. Reasons for not being able to obtain information may be that the school district refused to provide the information or the school district does not use or track the information. For

each entry, the number of school districts for which data are available of the total number of school districts reported, and the number of MFRs is indicated.

		Basis
School District(s) Capacity	135,540	1 of 1 district
Students Enrolled	122,635	1 of 1 district
Average Pupil/Teacher Ratio	27.0:1	1 of 1 district
High School Students Enrolled	30,582	1 of 1 district
Average High School Graduation Rate (US Avg 67.3%)	93.0%	1 of 1 district
Average Composite SAT I Score (US Avg 1026)	1002	1 of 1 district
Average ACT Score (US Avg 20.8)	22	1 of 1 district
Available Graduate/PhD Programs	7	
Available Colleges and/or Universities	15	
Available Vocational and/or Technical Schools	19	

Employment

Unemployment and job growth rates provide an indicator of job availability in the local community. National rates from the Bureau of Labor Statistics are also provided. For each entry, the basis of the data (either MSA or number of counties in the MHA or the county of the installation) is indicated.

The unemployment rates for the last five years:

	1999	2000	2001	2002	2003
Local Data	4.9%	3.7%	4.0%	3.9%	3.9%
National	4.2%	4.0%	4.7%	5.8%	6.0%
Basis:	MSA	MSA	MSA	MSA	MSA

The annual job growth rate for the last five-years:

	1999	2000	2001	2002	2003
Local Data	- .4%	- .9%	- .8%	2.6%	1.7%
National	1.5%	2.4%	.03%	-.31%	.86%
Basis:	MSA	MSA	MSA	MSA	MSA

Housing

This attribute provides an indication of availability of housing, both sales and rental, in the local community. Note: According to the 2000 Census, Vacant Sale and Vacant Rental Units do not equal total Vacant Housing Units. Vacant housing units may also include units that are vacant but not on the market for sale or rent. For each entry, the basis of the data (either MSA or number of counties in the MHA or the county of the installation) is indicated.

Total Vacant Housing Units	29,538	Basis: MSA
Vacant Sale Units	3,007	
Vacant Rental Units	12,286	

Medical Providers

This attribute provides an indicator of availability of medical care for military and DoD civilians in the local community. The table reflects the raw number of physicians/beds and ratio of physicians/beds to population. The basis of the data (either MSA or number of counties in the MHA or the county of the installation) is indicated.

	# Physicians	# Beds	Population	
Local Community	2,571	1,804	876,156	Basis: MSA
Ratio	1:341	1:486		
National Ratio (2003)	1:421.2	1:373.7		

Safety/Crime

The local community's Uniform Crime Reports (UCR) Index for 2002 per 100,000 people and the national UCR based on information from the Federal Bureau of Investigation (FBI) for 2002 is provided. The basis of the data (either MSA or state) is indicated.

Local UCR	6,360.4	Basis: MSA
National UCR	4,118.8	

Transportation

Distance to an airport shows convenience and availability of airline transportation. Public transportation shows potential for members and DoD civilians to use it to commute to/from work under normal circumstances and for leisure.

Distance from Hickam AFB to nearest commercial airport: 3.7 miles
Is Hickam AFB served by regularly scheduled public transportation? Yes

Utilities

This attribute identifies a local community's water and sewer systems' ability to receive 1,000 additional people.

Does the local community's water system have the ability to meet an expanded need of an additional 1,000 people moving in the local community? Yes

Does the local community's sewer system have the ability to meet an expanded need of an additional 1,000 people moving in the local community? Yes

Hill AFB, UT

Demographics

The following tables provide a short description of the area near the installation/activity. Hill AFB is 28 miles from Salt Lake City, UT, the nearest city with a population of 100,000 or more. The nearest metropolitan statistical area (MSA) is

MSA	Population
Salt Lake City-Ogden, UT MSA	1,333,914

The following entities comprise the military housing area (MHA):

County/City	Population
Box Elder	42745
Cache	91391
Davis	238994
Weber	196533
Total	569,663

Child Care

This attribute captures the number of nationally accredited child-care centers within the local community: 4

Cost of Living

Cost of Living provides a relative measure of cost of living in the local community. General Schedule (GS) Locality pay provides a relative scale to compare local salaries with government salaries and Basic Allowance for Housing (BAH) is an indicator of the local rental market. In-state tuition is an indicator of the support provided by the state for active duty family members to participate in higher-level education opportunities. For median household income and house value, the basis of the data (either MSA or number of counties in the MHA or the county of the installation) is indicated.

Median Household Income	(US Avg $41,994)	$48,594	Basis: MSA
Median House Value	(US Avg $119,600)	$151,400	
GS Locality Pay	("Rest of US" 10.9%)	10.9%	
O-3 with Dependents BAH Rate		$ 911	
In-state Tuition for Family Member		Yes	
In-state Tuition Continues if Member PCSs Out of State		Yes	

Education

This attribute defines the population in local school districts and identifies capacity. The pupil/teacher ratio, graduation rate, and composite SAT I/ACT scores provide a relative quality indicator of education. This attribute also attempts to give communities credit for the potential intellectual capital they provide.

NOTE: "MFR"--means a Memorandum For Record is on file at the installation/activity/agency to document problems in obtaining the required information. Reasons for not being able to obtain information may be that the school district refused to provide the information or the school district does not use or track the information. For each entry, the number of school districts for which data are available of the total number of school districts reported, and the number of MFRs is indicated.

		Basis
School District(s) Capacity	102,730	6 of 6 districts
Students Enrolled	97,040	6 of 6 districts
Average Pupil/Teacher Ratio	25.5:1	6 of 6 districts
High School Students Enrolled	23,004	6 of 6 districts
Average High School Graduation Rate (US Avg 67.3%)	83.4%	4 of 6 districts, 2 MFRs
Average Composite SAT I Score (US Avg 1026)	1093	1 of 6 districts, 5 MFRs
Average ACT Score (US Avg 20.8)	22	4 of 6 districts, 2 MFRs
Available Graduate/PhD Programs	8	
Available Colleges and/or Universities	3	
Available Vocational and/or Technical Schools	12	

Employment

Unemployment and job growth rates provide an indicator of job availability in the local community. National rates from the Bureau of Labor Statistics are also provided. For each entry, the basis of the data (either MSA or number of counties in the MHA or the county of the installation) is indicated.

The unemployment rates for the last five years:

	1999	2000	2001	2002	2003
Local Data	3.6%	3.1%	4.3%	6.1%	5.8%
National	4.2%	4.0%	4.7%	5.8%	6.0%
Basis:	MSA	MSA	MSA	MSA	MSA

The annual job growth rate for the last five-years:

	1999	2000	2001	2002	2003
Local Data	2.3%	2.4%	.1%	-1.4%	- .5%
National	1.5%	2.4%	.03%	-.31%	.86%
Basis:	MSA	MSA	MSA	MSA	MSA

Housing

This attribute provides an indication of availability of housing, both sales and rental, in the local community. Note: According to the 2000 Census, Vacant Sale and Vacant Rental Units do not equal total Vacant Housing Units. Vacant housing units may also include units that are vacant but not on the market for sale or rent. For

each entry, the basis of the data (either MSA or number of counties in the MHA or the county of the installation) is indicated.

Total Vacant Housing Units	23,516	Basis: MSA
Vacant Sale Units	6,841	
Vacant Rental Units	9,540	

Medical Providers

This attribute provides an indicator of availability of medical care for military and DoD civilians in the local community. The table reflects the raw number of physicians/beds and ratio of physicians/beds to population. The basis of the data (either MSA or number of counties in the MHA or the county of the installation) is indicated.

	# Physicians	# Beds	Population	
Local Community	3,203	2,376	1,333,914	Basis: MSA
Ratio	1:416	1:561		
National Ratio (2003)	1:421.2	1:373.7		

Safety/Crime

The local community's Uniform Crime Reports (UCR) Index for 2002 per 100,000 people and the national UCR based on information from the Federal Bureau of Investigation (FBI) for 2002 is provided. The basis of the data (either MSA or state) is indicated.

Local UCR	5,383.0	Basis: MSA
National UCR	4,118.8	

Transportation

Distance to an airport shows convenience and availability of airline transportation. Public transportation shows potential for members and DoD civilians to use it to commute to/from work under normal circumstances and for leisure.

Distance from Hill AFB to nearest commercial airport: 27.0 miles
Is Hill AFB served by regularly scheduled public transportation? No

Utilities

This attribute identifies a local community's water and sewer systems' ability to receive 1,000 additional people.

Does the local community's water system have the ability to meet an expanded need of an additional 1,000 people moving in the local community? Yes

Does the local community's sewer system have the ability to meet an expanded need of an additional 1,000 people moving in the local community? Yes

Holloman AFB, NM

Demographics

The following tables provide a short description of the area near the installation/activity. Holloman AFB is 88.8 miles from El Paso, TX, the nearest city with a population of 100,000 or more. The nearest metropolitan statistical area (MSA) is

MSA	Population
Las Cruces, NM MSA	174,682

The following entities comprise the military housing area (MHA):

County/City	Population
Otero	62298
Total	62,298

Child Care

This attribute captures the number of nationally accredited child-care centers within the local community: 1

Cost of Living

Cost of Living provides a relative measure of cost of living in the local community. General Schedule (GS) Locality pay provides a relative scale to compare local salaries with government salaries and Basic Allowance for Housing (BAH) is an indicator of the local rental market. In-state tuition is an indicator of the support provided by the state for active duty family members to participate in higher-level education opportunities. For median household income and house value, the basis of the data (either MSA or number of counties in the MHA or the county of the installation) is indicated.

Median Household Income	(US Avg $41,994)	$30,861	Basis: 1 of 1 county
Median House Value	(US Avg $119,600)	$78,800	
GS Locality Pay	("Rest of US" 10.9%)	10.9%	
O-3 with Dependents BAH Rate		$1,007	
In-state Tuition for Family Member		Yes	
In-state Tuition Continues if Member PCSs Out of State		No	

Education

This attribute defines the population in local school districts and identifies capacity. The pupil/teacher ratio, graduation rate, and composite SAT I/ACT scores provide a relative quality indicator of education. This attribute also attempts to give communities credit for the potential intellectual capital they provide.

NOTE: "MFR"--means a Memorandum For Record is on file at the installation/activity/agency to document problems in obtaining the required information. Reasons for not being able to obtain information may be that the school district refused to provide the information or the school district does not use or track the information. For

each entry, the number of school districts for which data are available of the total number of school districts reported, and the number of MFRs is indicated.

		Basis
School District(s) Capacity	10,725	3 of 3 districts
Students Enrolled	8,403	3 of 3 districts
Average Pupil/Teacher Ratio	15.4:1	3 of 3 districts
High School Students Enrolled	2,407	3 of 3 districts
Average High School Graduation Rate (US Avg 67.3%)	97.4%	3 of 3 districts
Average Composite SAT I Score (US Avg 1026)	1045	1 of 3 districts, 2 MFRs
Average ACT Score (US Avg 20.8)	20	3 of 3 districts
Available Graduate/PhD Programs	0	
Available Colleges and/or Universities	1	
Available Vocational and/or Technical Schools	2	

Employment

Unemployment and job growth rates provide an indicator of job availability in the local community. National rates from the Bureau of Labor Statistics are also provided. For each entry, the basis of the data (either MSA or number of counties in the MHA or the county of the installation) is indicated.

The unemployment rates for the last five years:

	1999	2000	2001	2002	2003
Local Data	4.9%	5.5%	5.5%	6.0%	7.1%
National	4.2%	4.0%	4.7%	5.8%	6.0%
Basis:	1 of 1 county	1 of 1 county	1 of 1 county	1 of 1 county	1 of 1 county

The annual job growth rate for the last five-years:

	1999	2000	2001	2002	2003
Local Data	.5%	- .3%	.2%	1.7%	1.7%
National	1.5%	2.4%	.03%	-.31%	.86%
Basis:	1 of 1 county	1 of 1 county	1 of 1 county	1 of 1 county	1 of 1 county

Housing

This attribute provides an indication of availability of housing, both sales and rental, in the local community. Note: According to the 2000 Census, Vacant Sale and Vacant Rental Units do not equal total Vacant Housing Units. Vacant housing units may also include units that are vacant but not on the market for sale or rent. For each entry, the basis of the data (either MSA or number of counties in the MHA or the county of the installation) is indicated.

Total Vacant Housing Units	6,288	Basis: 1 of 1 county
Vacant Sale Units	599	

Vacant Rental Units	1,479	

Medical Providers

This attribute provides an indicator of availability of medical care for military and DoD civilians in the local community. The table reflects the raw number of physicians/beds and ratio of physicians/beds to population. The basis of the data (either MSA or number of counties in the MHA or the county of the installation) is indicated.

	# Physicians	# Beds	Population	
Local Community	70	77	62,298	Basis: 1 of 1 county
Ratio	1:890	1:809		
National Ratio (2003)	1:421.2	1:373.7		

Safety/Crime

The local community's Uniform Crime Reports (UCR) Index for 2002 per 100,000 people and the national UCR based on information from the Federal Bureau of Investigation (FBI) for 2002 is provided. The basis of the data (either MSA or state) is indicated.

Local UCR	5,077.8	Basis: state
National UCR	4,118.8	

Transportation

Distance to an airport shows convenience and availability of airline transportation. Public transportation shows potential for members and DoD civilians to use it to commute to/from work under normal circumstances and for leisure.

Distance from Holloman AFB to nearest commercial airport: 94.0 miles
Is Holloman AFB served by regularly scheduled public transportation? No

Utilities

This attribute identifies a local community's water and sewer systems' ability to receive 1,000 additional people.

Does the local community's water system have the ability to meet an expanded need of an additional 1,000 people moving in the local community? Yes

Does the local community's sewer system have the ability to meet an expanded need of an additional 1,000 people moving in the local community? Yes

Homestead ARS, FL

Demographics

The following tables provide a short description of the area near the installation/activity. Homestead ARS is 28.2 miles from Miami, FL, the nearest city with a population of 100,000 or more. The nearest metropolitan statistical area (MSA) is

MSA	Population
Miami, FL PMSA	2,253,362

The following entities comprise the military housing area (MHA):

County/City	Population
Broward	1623018
Miami-Dade	2253362
Palm Beach	1131184
Total	5,007,564

Child Care

This attribute captures the number of nationally accredited child-care centers within the local community: 225

Cost of Living

Cost of Living provides a relative measure of cost of living in the local community. General Schedule (GS) Locality pay provides a relative scale to compare local salaries with government salaries and Basic Allowance for Housing (BAH) is an indicator of the local rental market. In-state tuition is an indicator of the support provided by the state for active duty family members to participate in higher-level education opportunities. For median household income and house value, the basis of the data (either MSA or number of counties in the MHA or the county of the installation) is indicated.

Median Household Income	(US Avg $41,994)	$35,966	Basis: MSA
Median House Value	(US Avg $119,600)	$124,000	
GS Locality Pay	("Rest of US" 10.9%)	15.5%	
O-3 with Dependents BAH Rate		$1,912	
In-state Tuition for Family Member		Yes	
In-state Tuition Continues if Member PCSs Out of State		Yes	

Education

This attribute defines the population in local school districts and identifies capacity. The pupil/teacher ratio, graduation rate, and composite SAT I/ACT scores provide a relative quality indicator of education. This attribute also attempts to give communities credit for the potential intellectual capital they provide.

NOTE: "MFR"--means a Memorandum For Record is on file at the installation/activity/agency to document problems in obtaining the required information. Reasons for not being able to obtain information may be that the

school district refused to provide the information or the school district does not use or track the information. For each entry, the number of school districts for which data are available of the total number of school districts reported, and the number of MFRs is indicated.

		Basis
School District(s) Capacity	371,482	1 of 1 district
Students Enrolled	339,619	1 of 1 district
Average Pupil/Teacher Ratio	20.0:1	1 of 1 district
High School Students Enrolled	109,741	1 of 1 district
Average High School Graduation Rate (US Avg 67.3%)	57.9%	1 of 1 district
Average Composite SAT I Score (US Avg 1026)	930	1 of 1 district
Average ACT Score (US Avg 20.8)	19	1 of 1 district
Available Graduate/PhD Programs	6	
Available Colleges and/or Universities	9	
Available Vocational and/or Technical Schools	4	

Employment

Unemployment and job growth rates provide an indicator of job availability in the local community. National rates from the Bureau of Labor Statistics are also provided. For each entry, the basis of the data (either MSA or number of counties in the MHA or the county of the installation) is indicated.

The unemployment rates for the last five years:

	1999	2000	2001	2002	2003
Local Data	5.8%	5.3%	6.9%	7.8%	7.2%
National	4.2%	4.0%	4.7%	5.8%	6.0%
Basis:	MSA	MSA	MSA	MSA	MSA

The annual job growth rate for the last five-years:

	1999	2000	2001	2002	2003
Local Data	1.2%	1.1%	1.3%	-1.9%	- .7%
National	1.5%	2.4%	.03%	-.31%	.86%
Basis:	MSA	MSA	MSA	MSA	MSA

Housing

This attribute provides an indication of availability of housing, both sales and rental, in the local community. Note: According to the 2000 Census, Vacant Sale and Vacant Rental Units do not equal total Vacant Housing Units. Vacant housing units may also include units that are vacant but not on the market for sale or rent. For each entry, the basis of the data (either MSA or number of counties in the MHA or the county of the installation) is indicated.

Total Vacant Housing Units	75,504	Basis: MSA
Vacant Sale Units	10,986	

Vacant Rental Units	20,508	

Medical Providers

This attribute provides an indicator of availability of medical care for military and DoD civilians in the local community. The table reflects the raw number of physicians/beds and ratio of physicians/beds to population. The basis of the data (either MSA or number of counties in the MHA or the county of the installation) is indicated.

	# Physicians	# Beds	Population	
Local Community	7,025	7,768	2,253,362	Basis: MSA
Ratio	1:321	1:290		
National Ratio (2003)	1:421.2	1:373.7		

Safety/Crime

The local community's Uniform Crime Reports (UCR) Index for 2002 per 100,000 people and the national UCR based on information from the Federal Bureau of Investigation (FBI) for 2002 is provided. The basis of the data (either MSA or state) is indicated.

Local UCR	7,170.6	Basis: MSA
National UCR	4,118.8	

Transportation

Distance to an airport shows convenience and availability of airline transportation. Public transportation shows potential for members and DoD civilians to use it to commute to/from work under normal circumstances and for leisure.

Distance from Homestead ARS to nearest commercial airport: 35.0 miles
Is Homestead ARS served by regularly scheduled public transportation? Yes

Utilities

This attribute identifies a local community's water and sewer systems' ability to receive 1,000 additional people.

Does the local community's water system have the ability to meet an expanded need of an additional 1,000 people moving in the local community? Yes

Does the local community's sewer system have the ability to meet an expanded need of an additional 1,000 people moving in the local community? Yes

DRAFT DELIBERATIVE DOCUMENT - FOR DISCUSSION PURPOSES ONLY - NOT RELEASABLE UNDER FOIA
This document may contain information protected from disclosure by public law, regulations or orders.

Hulman Regional APT AGS, IN

Demographics

The following tables provide a short description of the area near the installation/activity. Hulman Regional APT AGS is 77.8 miles from Indiananpolis, IN, the nearest city with a population of 100,000 or more. The nearest metropolitan statistical area (MSA) is

MSA	Population
Terra Haute, IN MSA	149,192

The following entities comprise the military housing area (MHA):

County/City	Population
Clay	26556
Vigo	105848
Total	132,404

Child Care

This attribute captures the number of nationally accredited child-care centers within the local community: 2

Cost of Living

Cost of Living provides a relative measure of cost of living in the local community. General Schedule (GS) Locality pay provides a relative scale to compare local salaries with government salaries and Basic Allowance for Housing (BAH) is an indicator of the local rental market. In-state tuition is an indicator of the support provided by the state for active duty family members to participate in higher-level education opportunities. For median household income and house value, the basis of the data (either MSA or number of counties in the MHA or the county of the installation) is indicated.

Median Household Income	(US Avg $41,994)	$34,222	Basis: MSA
Median House Value	(US Avg $119,600)	$70,800	
GS Locality Pay	("Rest of US" 10.9%)	10.9%	
O-3 with Dependents BAH Rate		$ 766	
In-state Tuition for Family Member		No	
In-state Tuition Continues if Member PCSs Out of State		No	

Education

This attribute defines the population in local school districts and identifies capacity. The pupil/teacher ratio, graduation rate, and composite SAT I/ACT scores provide a relative quality indicator of education. This attribute also attempts to give communities credit for the potential intellectual capital they provide.

NOTE: "MFR"--means a Memorandum For Record is on file at the installation/activity/agency to document problems in obtaining the required information. Reasons for not being able to obtain information may be that the school district refused to provide the information or the school district does not use or track the information. For

Extracted from OSD BRAC database as of April 20, 2005

each entry, the number of school districts for which data are available of the total number of school districts reported, and the number of MFRs is indicated.

		Basis
School District(s) Capacity	30,235	5 of 5 districts
Students Enrolled	28,987	5 of 5 districts
Average Pupil/Teacher Ratio	14.5:1	5 of 5 districts
High School Students Enrolled	7,767	5 of 5 districts
Average High School Graduation Rate (US Avg 67.3%)	94.8%	5 of 5 districts
Average Composite SAT I Score (US Avg 1026)	973	5 of 5 districts
Average ACT Score (US Avg 20.8)	22	5 of 5 districts
Available Graduate/PhD Programs	3	
Available Colleges and/or Universities	4	
Available Vocational and/or Technical Schools	1	

Employment

Unemployment and job growth rates provide an indicator of job availability in the local community. National rates from the Bureau of Labor Statistics are also provided. For each entry, the basis of the data (either MSA or number of counties in the MHA or the county of the installation) is indicated.

The unemployment rates for the last five years:

	1999	2000	2001	2002	2003
Local Data	4.4%	4.8%	5.6%	6.0%	5.6%
National	4.2%	4.0%	4.7%	5.8%	6.0%
Basis:	MSA	MSA	MSA	MSA	MSA

The annual job growth rate for the last five-years:

	1999	2000	2001	2002	2003
Local Data	- .2%	.6%	-1.9%	1.0%	2.7%
National	1.5%	2.4%	.03%	-.31%	.86%
Basis:	MSA	MSA	MSA	MSA	MSA

Housing

This attribute provides an indication of availability of housing, both sales and rental, in the local community. Note: According to the 2000 Census, Vacant Sale and Vacant Rental Units do not equal total Vacant Housing Units. Vacant housing units may also include units that are vacant but not on the market for sale or rent. For each entry, the basis of the data (either MSA or number of counties in the MHA or the county of the installation) is indicated.

Total Vacant Housing Units	5,729	Basis: MSA
Vacant Sale Units	1,120	
Vacant Rental Units	2,043	

Medical Providers

This attribute provides an indicator of availability of medical care for military and DoD civilians in the local community. The table reflects the raw number of physicians/beds and ratio of physicians/beds to population. The basis of the data (either MSA or number of counties in the MHA or the county of the installation) is indicated.

	# Physicians	# Beds	Population	
Local Community	305	579	149,192	Basis: MSA
Ratio	1:489	1:258		
National Ratio (2003)	1:421.2	1:373.7		

Safety/Crime

The local community's Uniform Crime Reports (UCR) Index for 2002 per 100,000 people and the national UCR based on information from the Federal Bureau of Investigation (FBI) for 2002 is provided. The basis of the data (either MSA or state) is indicated.

Local UCR	3,750.0	Basis: state
National UCR	4,118.8	

Transportation

Distance to an airport shows convenience and availability of airline transportation. Public transportation shows potential for members and DoD civilians to use it to commute to/from work under normal circumstances and for leisure.

Distance from Hulman Regional APT AGS to nearest commercial airport: 70.0 miles
Is Hulman Regional APT AGS served by regularly scheduled public transportation? No

Utilities

This attribute identifies a local community's water and sewer systems' ability to receive 1,000 additional people.

Does the local community's water system have the ability to meet an expanded need of an additional 1,000 people moving in the local community? Yes

Does the local community's sewer system have the ability to meet an expanded need of an additional 1,000 people moving in the local community? Yes

Hurlburt Field, FL

Demographics

The following tables provide a short description of the area near the installation/activity. Hurlburt Field is 97.4 miles from Mobile, AL, the nearest city with a population of 100,000 or more. The nearest metropolitan statistical area (MSA) is

MSA	Population
Fort Walton Beach, FL MSA	170,498

The following entities comprise the military housing area (MHA):

County/City	Population
Okaloosa	170498
Walton	40601
Total	211,099

Child Care

This attribute captures the number of nationally accredited child-care centers within the local community: 11

Cost of Living

Cost of Living provides a relative measure of cost of living in the local community. General Schedule (GS) Locality pay provides a relative scale to compare local salaries with government salaries and Basic Allowance for Housing (BAH) is an indicator of the local rental market. In-state tuition is an indicator of the support provided by the state for active duty family members to participate in higher-level education opportunities. For median household income and house value, the basis of the data (either MSA or number of counties in the MHA or the county of the installation) is indicated.

Median Household Income	(US Avg $41,994)	$41,474	Basis: MSA
Median House Value	(US Avg $119,600)	$101,200	
GS Locality Pay	("Rest of US" 10.9%)	10.9%	
O-3 with Dependents BAH Rate		$1,001	
In-state Tuition for Family Member		Yes	
In-state Tuition Continues if Member PCSs Out of State		Yes	

Education

This attribute defines the population in local school districts and identifies capacity. The pupil/teacher ratio, graduation rate, and composite SAT I/ACT scores provide a relative quality indicator of education. This attribute also attempts to give communities credit for the potential intellectual capital they provide.

NOTE: "MFR"--means a Memorandum For Record is on file at the installation/activity/agency to document problems in obtaining the required information. Reasons for not being able to obtain information may be that the school district refused to provide the information or the school district does not use or track the information. For

each entry, the number of school districts for which data are available of the total number of school districts reported, and the number of MFRs is indicated.

		Basis
School District(s) Capacity	41,200	2 of 2 districts
Students Enrolled	37,093	2 of 2 districts
Average Pupil/Teacher Ratio	18.7:1	2 of 2 districts
High School Students Enrolled	11,610	2 of 2 districts
Average High School Graduation Rate (US Avg 67.3%)	83.0%	2 of 2 districts
Average Composite SAT I Score (US Avg 1026)	1046	2 of 2 districts
Average ACT Score (US Avg 20.8)	21	2 of 2 districts
Available Graduate/PhD Programs	3	
Available Colleges and/or Universities	3	
Available Vocational and/or Technical Schools	1	

Employment

Unemployment and job growth rates provide an indicator of job availability in the local community. National rates from the Bureau of Labor Statistics are also provided. For each entry, the basis of the data (either MSA or number of counties in the MHA or the county of the installation) is indicated.

The unemployment rates for the last five years:

	1999	2000	2001	2002	2003
Local Data	3.3%	3.3%	3.3%	3.2%	2.7%
National	4.2%	4.0%	4.7%	5.8%	6.0%
Basis:	MSA	MSA	MSA	MSA	MSA

The annual job growth rate for the last five-years:

	1999	2000	2001	2002	2003
Local Data	1.8%	2.1%	2.1%	1.8%	3.2%
National	1.5%	2.4%	.03%	-.31%	.86%
Basis:	MSA	MSA	MSA	MSA	MSA

Housing

This attribute provides an indication of availability of housing, both sales and rental, in the local community. Note: According to the 2000 Census, Vacant Sale and Vacant Rental Units do not equal total Vacant Housing Units. Vacant housing units may also include units that are vacant but not on the market for sale or rent. For each entry, the basis of the data (either MSA or number of counties in the MHA or the county of the installation) is indicated.

Total Vacant Housing Units	12,324	Basis: MSA
Vacant Sale Units	1,076	
Vacant Rental Units	5,389	

Medical Providers

This attribute provides an indicator of availability of medical care for military and DoD civilians in the local community. The table reflects the raw number of physicians/beds and ratio of physicians/beds to population. The basis of the data (either MSA or number of counties in the MHA or the county of the installation) is indicated.

	# Physicians	# Beds	Population	
Local Community	344	422	170,498	Basis: MSA
Ratio	1:496	1:404		
National Ratio (2003)	1:421.2	1:373.7		

Safety/Crime

The local community's Uniform Crime Reports (UCR) Index for 2002 per 100,000 people and the national UCR based on information from the Federal Bureau of Investigation (FBI) for 2002 is provided. The basis of the data (either MSA or state) is indicated.

Local UCR	3,056.2	Basis: MSA
National UCR	4,118.8	

Transportation

Distance to an airport shows convenience and availability of airline transportation. Public transportation shows potential for members and DoD civilians to use it to commute to/from work under normal circumstances and for leisure.

Distance from Hurlburt Field to nearest commercial airport: 14.4 miles
Is Hurlburt Field served by regularly scheduled public transportation? No

Utilities

This attribute identifies a local community's water and sewer systems' ability to receive 1,000 additional people.

Does the local community's water system have the ability to meet an expanded need of an additional 1,000 people moving in the local community? Yes

Does the local community's sewer system have the ability to meet an expanded need of an additional 1,000 people moving in the local community? Yes

Indian Springs AFS, NV

Demographics

The following tables provide a short description of the area near the installation/activity. Indian Springs AFS is 39.6 miles from North Las Vegas, NV, the nearest city with a population of 100,000 or more. The nearest metropolitan statistical area (MSA) is

MSA	Population
Las Vegas, NV-AZ MSA	1,563,282

The following entities comprise the military housing area (MHA):

County/City	Population
Clark	1375765
Nye	32485
Total	1,408,250

Child Care

This attribute captures the number of nationally accredited child-care centers within the local community: 9

Cost of Living

Cost of Living provides a relative measure of cost of living in the local community. General Schedule (GS) Locality pay provides a relative scale to compare local salaries with government salaries and Basic Allowance for Housing (BAH) is an indicator of the local rental market. In-state tuition is an indicator of the support provided by the state for active duty family members to participate in higher-level education opportunities. For median household income and house value, the basis of the data (either MSA or number of counties in the MHA or the county of the installation) is indicated.

Median Household Income	(US Avg $41,994)	$42,468	Basis: MSA
Median House Value	(US Avg $119,600)	$136,200	
GS Locality Pay	("Rest of US" 10.9%)	10.9%	
O-3 with Dependents BAH Rate		$1,307	
In-state Tuition for Family Member		Yes	
In-state Tuition Continues if Member PCSs Out of State		Yes	

Education

This attribute defines the population in local school districts and identifies capacity. The pupil/teacher ratio, graduation rate, and composite SAT I/ACT scores provide a relative quality indicator of education. This attribute also attempts to give communities credit for the potential intellectual capital they provide.

NOTE: "MFR"--means a Memorandum For Record is on file at the installation/activity/agency to document problems in obtaining the required information. Reasons for not being able to obtain information may be that the school district refused to provide the information or the school district does not use or track the information. For

each entry, the number of school districts for which data are available of the total number of school districts reported, and the number of MFRs is indicated.

		Basis
School District(s) Capacity	296,926	1 of 1 district
Students Enrolled	255,328	1 of 1 district
Average Pupil/Teacher Ratio	31.0:1	1 of 1 district
High School Students Enrolled	43,528	1 of 1 district
Average High School Graduation Rate (US Avg 67.3%)	59.0%	1 of 1 district
Average Composite SAT I Score (US Avg 1026)	1015	1 of 1 district
Average ACT Score (US Avg 20.8)	21	1 of 1 district
Available Graduate/PhD Programs	0	
Available Colleges and/or Universities	0	
Available Vocational and/or Technical Schools	0	

Employment

Unemployment and job growth rates provide an indicator of job availability in the local community. National rates from the Bureau of Labor Statistics are also provided. For each entry, the basis of the data (either MSA or number of counties in the MHA or the county of the installation) is indicated.

The unemployment rates for the last five years:

	1999	2000	2001	2002	2003
Local Data	4.4%	4.1%	5.4%	5.7%	5.3%
National	4.2%	4.0%	4.7%	5.8%	6.0%
Basis:	MSA	MSA	MSA	MSA	MSA

The annual job growth rate for the last five-years:

	1999	2000	2001	2002	2003
Local Data	4.5%	6.2%	3.5%	2.2%	2.3%
National	1.5%	2.4%	.03%	-.31%	.86%
Basis:	MSA	MSA	MSA	MSA	MSA

Housing

This attribute provides an indication of availability of housing, both sales and rental, in the local community. Note: According to the 2000 Census, Vacant Sale and Vacant Rental Units do not equal total Vacant Housing Units. Vacant housing units may also include units that are vacant but not on the market for sale or rent. For each entry, the basis of the data (either MSA or number of counties in the MHA or the county of the installation) is indicated.

Total Vacant Housing Units	67,424	Basis: MSA
Vacant Sale Units	11,409	
Vacant Rental Units	24,925	

Medical Providers

This attribute provides an indicator of availability of medical care for military and DoD civilians in the local community. The table reflects the raw number of physicians/beds and ratio of physicians/beds to population. The basis of the data (either MSA or number of counties in the MHA or the county of the installation) is indicated.

	# Physicians	# Beds	Population	
Local Community	2,694	3,251	1,563,282	Basis: MSA
Ratio	1:580	1:481		
National Ratio (2003)	1:421.2	1:373.7		

Safety/Crime

The local community's Uniform Crime Reports (UCR) Index for 2002 per 100,000 people and the national UCR based on information from the Federal Bureau of Investigation (FBI) for 2002 is provided. The basis of the data (either MSA or state) is indicated.

Local UCR	4,811.1	Basis: MSA
National UCR	4,118.8	

Transportation

Distance to an airport shows convenience and availability of airline transportation. Public transportation shows potential for members and DoD civilians to use it to commute to/from work under normal circumstances and for leisure.

Distance from Indian Springs AFS to nearest commercial airport: 52.7 miles
Is Indian Springs AFS served by regularly scheduled public transportation? No

Utilities

This attribute identifies a local community's water and sewer systems' ability to receive 1,000 additional people.

Does the local community's water system have the ability to meet an expanded need of an additional 1,000 people moving in the local community? N/A

Does the local community's sewer system have the ability to meet an expanded need of an additional 1,000 people moving in the local community? N/A

Jackson IAP AGS, MS

Demographics

The following tables provide a short description of the area near the installation/activity. Jackson IAP AGS is within Jackson, MS, the nearest city with a population of 100,000 or more. The nearest metropolitan statistical area (MSA) is

MSA	Population
Jackson, MS MSA	440,801

The following entities comprise the military housing area (MHA):

County/City	Population
Hinds	250800
Madison	74674
Rankin	115327
Warren	49644
Total	490,445

Child Care

This attribute captures the number of nationally accredited child-care centers within the local community: 6

Cost of Living

Cost of Living provides a relative measure of cost of living in the local community. General Schedule (GS) Locality pay provides a relative scale to compare local salaries with government salaries and Basic Allowance for Housing (BAH) is an indicator of the local rental market. In-state tuition is an indicator of the support provided by the state for active duty family members to participate in higher-level education opportunities. For median household income and house value, the basis of the data (either MSA or number of counties in the MHA or the county of the installation) is indicated.

Median Household Income	(US Avg $41,994)	$38,887	Basis: MSA
Median House Value	(US Avg $119,600)	$86,200	
GS Locality Pay	("Rest of US" 10.9%)	10.9%	
O-3 with Dependents BAH Rate		$1,070	
In-state Tuition for Family Member		Yes	
In-state Tuition Continues if Member PCSs Out of State		No	

Education

This attribute defines the population in local school districts and identifies capacity. The pupil/teacher ratio, graduation rate, and composite SAT I/ACT scores provide a relative quality indicator of education. This attribute also attempts to give communities credit for the potential intellectual capital they provide.

NOTE: "MFR"--means a Memorandum For Record is on file at the installation/activity/agency to document problems in obtaining the required information. Reasons for not being able to obtain information may be that the school district refused to provide the information or the school district does not use or track the information. For each entry, the number of school districts for which data are available of the total number of school districts reported, and the number of MFRs is indicated.

		Basis
School District(s) Capacity	71,190	10 of 10 districts
Students Enrolled	71,190	10 of 10 districts
Average Pupil/Teacher Ratio	15.9:1	10 of 10 districts
High School Students Enrolled	18,886	5 of 5 districts
Average High School Graduation Rate (US Avg 67.3%)	94.6%	5 of 5 districts
Average Composite SAT I Score (US Avg 1026)	1129	3 of 5 districts, 2 MFRs
Average ACT Score (US Avg 20.8)	19	5 of 5 districts
Available Graduate/PhD Programs	5	
Available Colleges and/or Universities	5	
Available Vocational and/or Technical Schools	7	

Employment

Unemployment and job growth rates provide an indicator of job availability in the local community. National rates from the Bureau of Labor Statistics are also provided. For each entry, the basis of the data (either MSA or number of counties in the MHA or the county of the installation) is indicated.

The unemployment rates for the last five years:

	1999	2000	2001	2002	2003
Local Data	3.4%	3.9%	3.6%	4.5%	4.3%
National	4.2%	4.0%	4.7%	5.8%	6.0%
Basis:	MSA	MSA	MSA	MSA	MSA

The annual job growth rate for the last five-years:

	1999	2000	2001	2002	2003
Local Data	-1.2%	4.7%	.7%	-2.1%	3.2%
National	1.5%	2.4%	.03%	-.31%	.86%
Basis:	MSA	MSA	MSA	MSA	MSA

Housing

This attribute provides an indication of availability of housing, both sales and rental, in the local community. Note: According to the 2000 Census, Vacant Sale and Vacant Rental Units do not equal total Vacant Housing Units. Vacant housing units may also include units that are vacant but not on the market for sale or rent. For each entry, the basis of the data (either MSA or number of counties in the MHA or the county of the installation) is indicated.

Total Vacant Housing Units	13,800	Basis: MSA
Vacant Sale Units	2,265	
Vacant Rental Units	5,748	

Medical Providers

This attribute provides an indicator of availability of medical care for military and DoD civilians in the local community. The table reflects the raw number of physicians/beds and ratio of physicians/beds to population. The basis of the data (either MSA or number of counties in the MHA or the county of the installation) is indicated.

	# Physicians	# Beds	Population	
Local Community	1,599	2,677	440,801	Basis: MSA
Ratio	1:276	1:165		
National Ratio (2003)	1:421.2	1:373.7		

Safety/Crime

The local community's Uniform Crime Reports (UCR) Index for 2002 per 100,000 people and the national UCR based on information from the Federal Bureau of Investigation (FBI) for 2002 is provided. The basis of the data (either MSA or state) is indicated.

Local UCR	5,958.3	Basis: MSA
National UCR	4,118.8	

Transportation

Distance to an airport shows convenience and availability of airline transportation. Public transportation shows potential for members and DoD civilians to use it to commute to/from work under normal circumstances and for leisure.

Distance from Jackson IAP AGS to nearest commercial airport: 1.0 miles
Is Jackson IAP AGS served by regularly scheduled public transportation? No

Utilities

This attribute identifies a local community's water and sewer systems' ability to receive 1,000 additional people.

Does the local community's water system have the ability to meet an expanded need of an additional 1,000 people moving in the local community? Yes

Does the local community's sewer system have the ability to meet an expanded need of an additional 1,000 people moving in the local community? Yes

Jacksonville IAP AGS, FL

Demographics

The following tables provide a short description of the area near the installation/activity. Jacksonville IAP AGS is within Jacksonville, FL, the nearest city with a population of 100,000 or more. The nearest metropolitan statistical area (MSA) is

MSA	Population
Jacksonville, FL MSA	1,100,491

The following entities comprise the military housing area (MHA):

County/City	Population
Baker	22259
Bradford	26088
Clay	140814
Duval	778879
Nassau	57663
St Johns	123135
Total	1,148,838

Child Care

This attribute captures the number of nationally accredited child-care centers within the local community: 50

Cost of Living

Cost of Living provides a relative measure of cost of living in the local community. General Schedule (GS) Locality pay provides a relative scale to compare local salaries with government salaries and Basic Allowance for Housing (BAH) is an indicator of the local rental market. In-state tuition is an indicator of the support provided by the state for active duty family members to participate in higher-level education opportunities. For median household income and house value, the basis of the data (either MSA or number of counties in the MHA or the county of the installation) is indicated.

Median Household Income	(US Avg $41,994)	$42,439	Basis: MSA
Median House Value	(US Avg $119,600)	$98,100	
GS Locality Pay	("Rest of US" 10.9%)	10.9%	
O-3 with Dependents BAH Rate		$1,074	
In-state Tuition for Family Member		Yes	
In-state Tuition Continues if Member PCSs Out of State		Yes	

Education

This attribute defines the population in local school districts and identifies capacity. The pupil/teacher ratio, graduation rate, and composite SAT I/ACT scores provide a relative quality indicator of education. This attribute also attempts to give communities credit for the potential intellectual capital they provide.

NOTE: "MFR"--means a Memorandum For Record is on file at the installation/activity/agency to document problems in obtaining the required information. Reasons for not being able to obtain information may be that the school district refused to provide the information or the school district does not use or track the information. For each entry, the number of school districts for which data are available of the total number of school districts reported, and the number of MFRs is indicated.

		Basis
School District(s) Capacity	151,425	2 of 2 districts
Students Enrolled	138,632	2 of 2 districts
Average Pupil/Teacher Ratio	19.0:1	2 of 2 districts
High School Students Enrolled	35,386	2 of 2 districts
Average High School Graduation Rate (US Avg 67.3%)	64.4%	2 of 2 districts
Average Composite SAT I Score (US Avg 1026)	982	2 of 2 districts
Average ACT Score (US Avg 20.8)	20	2 of 2 districts
Available Graduate/PhD Programs	2	
Available Colleges and/or Universities	4	
Available Vocational and/or Technical Schools	3	

Employment

Unemployment and job growth rates provide an indicator of job availability in the local community. National rates from the Bureau of Labor Statistics are also provided. For each entry, the basis of the data (either MSA or number of counties in the MHA or the county of the installation) is indicated.

The unemployment rates for the last five years:

	1999	2000	2001	2002	2003
Local Data	3.0%	3.1%	4.2%	5.3%	5.2%
National	4.2%	4.0%	4.7%	5.8%	6.0%
Basis:	MSA	MSA	MSA	MSA	MSA

The annual job growth rate for the last five-years:

	1999	2000	2001	2002	2003
Local Data	2.6%	2.5%	.4%	-1.2%	.5%
National	1.5%	2.4%	.03%	-.31%	.86%
Basis:	MSA	MSA	MSA	MSA	MSA

Housing

This attribute provides an indication of availability of housing, both sales and rental, in the local community. Note: According to the 2000 Census, Vacant Sale and Vacant Rental Units do not equal total Vacant Housing Units. Vacant housing units may also include units that are vacant but not on the market for sale or rent. For each entry, the basis of the data (either MSA or number of counties in the MHA or the county of the installation) is indicated.

Total Vacant Housing Units	41,867	Basis: MSA
Vacant Sale Units	5,939	
Vacant Rental Units	15,221	

Medical Providers

This attribute provides an indicator of availability of medical care for military and DoD civilians in the local community. The table reflects the raw number of physicians/beds and ratio of physicians/beds to population. The basis of the data (either MSA or number of counties in the MHA or the county of the installation) is indicated.

	# Physicians	# Beds	Population	
Local Community	2,866	3,043	1,100,491	Basis: MSA
Ratio	1:384	1:362		
National Ratio (2003)	1:421.2	1:373.7		

Safety/Crime

The local community's Uniform Crime Reports (UCR) Index for 2002 per 100,000 people and the national UCR based on information from the Federal Bureau of Investigation (FBI) for 2002 is provided. The basis of the data (either MSA or state) is indicated.

Local UCR	5,821.5	Basis: MSA
National UCR	4,118.8	

Transportation

Distance to an airport shows convenience and availability of airline transportation. Public transportation shows potential for members and DoD civilians to use it to commute to/from work under normal circumstances and for leisure.

Distance from Jacksonville IAP AGS to nearest commercial airport: .0 miles
Is Jacksonville IAP AGS served by regularly scheduled public transportation? No

Utilities

This attribute identifies a local community's water and sewer systems' ability to receive 1,000 additional people.

Does the local community's water system have the ability to meet an expanded need of an additional 1,000 people moving in the local community? Yes

Does the local community's sewer system have the ability to meet an expanded need of an additional 1,000 people moving in the local community? Yes

Joe Foss Field AGS, SD

Demographics

The following tables provide a short description of the area near the installation/activity. Joe Foss Field AGS is within Sioux Falls, SD, the nearest city with a population of 100,000 or more. The nearest metropolitan statistical area (MSA) is

MSA	Population
Sioux Falls, SD MSA	172,412

The following entities comprise the military housing area (MHA):

County/City	Population
Lincoln	24131
Minnehaha	148281
Rock	9721
Turner	8849
Total	190,982

Child Care

This attribute captures the number of nationally accredited child-care centers within the local community: 2

Cost of Living

Cost of Living provides a relative measure of cost of living in the local community. General Schedule (GS) Locality pay provides a relative scale to compare local salaries with government salaries and Basic Allowance for Housing (BAH) is an indicator of the local rental market. In-state tuition is an indicator of the support provided by the state for active duty family members to participate in higher-level education opportunities. For median household income and house value, the basis of the data (either MSA or number of counties in the MHA or the county of the installation) is indicated.

Median Household Income	(US Avg $41,994)	$43,387	Basis: MSA
Median House Value	(US Avg $119,600)	$101,600	
GS Locality Pay	("Rest of US" 10.9%)	10.9%	
O-3 with Dependents BAH Rate		$1,029	
In-state Tuition for Family Member		No	
In-state Tuition Continues if Member PCSs Out of State		No	

Education

This attribute defines the population in local school districts and identifies capacity. The pupil/teacher ratio, graduation rate, and composite SAT I/ACT scores provide a relative quality indicator of education. This attribute also attempts to give communities credit for the potential intellectual capital they provide.

NOTE: "MFR"--means a Memorandum For Record is on file at the installation/activity/agency to document problems in obtaining the required information. Reasons for not being able to obtain information may be that the school district refused to provide the information or the school district does not use or track the information. For each entry, the number of school districts for which data are available of the total number of school districts reported, and the number of MFRs is indicated.

		Basis
School District(s) Capacity	32,870	12 of 12 districts
Students Enrolled	29,669	12 of 12 districts
Average Pupil/Teacher Ratio	20.3:1	12 of 12 districts
High School Students Enrolled	9,918	12 of 12 districts
Average High School Graduation Rate (US Avg 67.3%)	94.1%	12 of 12 districts
Average Composite SAT I Score (US Avg 1026)	1221	1 of 12 districts, 11 MFRs
Average ACT Score (US Avg 20.8)	22	11 of 12 districts, 1 MFR
Available Graduate/PhD Programs	4	
Available Colleges and/or Universities	5	
Available Vocational and/or Technical Schools	5	

Employment

Unemployment and job growth rates provide an indicator of job availability in the local community. National rates from the Bureau of Labor Statistics are also provided. For each entry, the basis of the data (either MSA or number of counties in the MHA or the county of the installation) is indicated.

The unemployment rates for the last five years:

	1999	2000	2001	2002	2003
Local Data	1.8%	1.5%	2.3%	2.4%	2.9%
National	4.2%	4.0%	4.7%	5.8%	6.0%
Basis:	MSA	MSA	MSA	MSA	MSA

The annual job growth rate for the last five-years:

	1999	2000	2001	2002	2003
Local Data	2.4%	2.4%	.7%	3.3%	1.2%
National	1.5%	2.4%	.03%	-.31%	.86%
Basis:	MSA	MSA	MSA	MSA	MSA

Housing

This attribute provides an indication of availability of housing, both sales and rental, in the local community. Note: According to the 2000 Census, Vacant Sale and Vacant Rental Units do not equal total Vacant Housing Units. Vacant housing units may also include units that are vacant but not on the market for sale or rent. For each entry, the basis of the data (either MSA or number of counties in the MHA or the county of the installation) is indicated.

Total Vacant Housing Units	2,590	Basis: MSA
Vacant Sale Units	537	
Vacant Rental Units	1,288	

Medical Providers

This attribute provides an indicator of availability of medical care for military and DoD civilians in the local community. The table reflects the raw number of physicians/beds and ratio of physicians/beds to population. The basis of the data (either MSA or number of counties in the MHA or the county of the installation) is indicated.

	# Physicians	# Beds	Population	
Local Community	621	1,108	172,412	Basis: MSA
Ratio	1:278	1:156		
National Ratio (2003)	1:421.2	1:373.7		

Safety/Crime

The local community's Uniform Crime Reports (UCR) Index for 2002 per 100,000 people and the national UCR based on information from the Federal Bureau of Investigation (FBI) for 2002 is provided. The basis of the data (either MSA or state) is indicated.

Local UCR	2,895.8	Basis: MSA
National UCR	4,118.8	

Transportation

Distance to an airport shows convenience and availability of airline transportation. Public transportation shows potential for members and DoD civilians to use it to commute to/from work under normal circumstances and for leisure.

Distance from Joe Foss Field AGS to nearest commercial airport: 1.0 miles
Is Joe Foss Field AGS served by regularly scheduled public transportation? No

Utilities

This attribute identifies a local community's water and sewer systems' ability to receive 1,000 additional people.

Does the local community's water system have the ability to meet an expanded need of an additional 1,000 people moving in the local community? Yes

Does the local community's sewer system have the ability to meet an expanded need of an additional 1,000 people moving in the local community? Yes

Keesler AFB, MS

Demographics

The following tables provide a short description of the area near the installation/activity. Keesler AFB is 62 miles from Mobile, AL, the nearest city with a population of 100,000 or more. The nearest metropolitan statistical area (MSA) is

MSA	Population
Biloxi-Gulfport-Pascagoula, MS MSA	363,988

The following entities comprise the military housing area (MHA):

County/City	Population
Harrison	189601
Total	189,601

Child Care

This attribute captures the number of nationally accredited child-care centers within the local community: 2

Cost of Living

Cost of Living provides a relative measure of cost of living in the local community. General Schedule (GS) Locality pay provides a relative scale to compare local salaries with government salaries and Basic Allowance for Housing (BAH) is an indicator of the local rental market. In-state tuition is an indicator of the support provided by the state for active duty family members to participate in higher-level education opportunities. For median household income and house value, the basis of the data (either MSA or number of counties in the MHA or the county of the installation) is indicated.

Median Household Income	(US Avg $41,994)	$36,662	Basis: MSA
Median House Value	(US Avg $119,600)	$85,200	
GS Locality Pay	("Rest of US" 10.9%)	10.9%	
O-3 with Dependents BAH Rate		$ 907	
In-state Tuition for Family Member		Yes	
In-state Tuition Continues if Member PCSs Out of State		No	

Education

This attribute defines the population in local school districts and identifies capacity. The pupil/teacher ratio, graduation rate, and composite SAT I/ACT scores provide a relative quality indicator of education. This attribute also attempts to give communities credit for the potential intellectual capital they provide.

NOTE: "MFR"--means a Memorandum For Record is on file at the installation/activity/agency to document problems in obtaining the required information. Reasons for not being able to obtain information may be that the school district refused to provide the information or the school district does not use or track the information. For

each entry, the number of school districts for which data are available of the total number of school districts reported, and the number of MFRs is indicated.

		Basis
School District(s) Capacity	48,187	7 of 7 districts
Students Enrolled	42,340	7 of 7 districts
Average Pupil/Teacher Ratio	17.5:1	7 of 7 districts
High School Students Enrolled	8,163	6 of 7 districts, 1 MFR
Average High School Graduation Rate (US Avg 67.3%)	81.2%	6 of 7 districts, 1 MFR
Average Composite SAT I Score (US Avg 1026)		0 of 7 districts, 7 MFRs
Average ACT Score (US Avg 20.8)	21	6 of 7 districts, 1 MFR
Available Graduate/PhD Programs	2	
Available Colleges and/or Universities	4	
Available Vocational and/or Technical Schools	6	

Employment

Unemployment and job growth rates provide an indicator of job availability in the local community. National rates from the Bureau of Labor Statistics are also provided. For each entry, the basis of the data (either MSA or number of counties in the MHA or the county of the installation) is indicated.

The unemployment rates for the last five years:

	1999	2000	2001	2002	2003
Local Data	3.7%	4.6%	4.1%	5.5%	4.8%
National	4.2%	4.0%	4.7%	5.8%	6.0%
Basis:	MSA	MSA	MSA	MSA	MSA

The annual job growth rate for the last five-years:

	1999	2000	2001	2002	2003
Local Data	3.9%	3.2%	-2.9%	-3.7%	2.7%
National	1.5%	2.4%	.03%	-.31%	.86%
Basis:	MSA	MSA	MSA	MSA	MSA

Housing

This attribute provides an indication of availability of housing, both sales and rental, in the local community. Note: According to the 2000 Census, Vacant Sale and Vacant Rental Units do not equal total Vacant Housing Units. Vacant housing units may also include units that are vacant but not on the market for sale or rent. For each entry, the basis of the data (either MSA or number of counties in the MHA or the county of the installation) is indicated.

Total Vacant Housing Units	16,275	Basis: MSA
Vacant Sale Units	1,913	
Vacant Rental Units	5,092	

Medical Providers

This attribute provides an indicator of availability of medical care for military and DoD civilians in the local community. The table reflects the raw number of physicians/beds and ratio of physicians/beds to population. The basis of the data (either MSA or number of counties in the MHA or the county of the installation) is indicated.

	# Physicians	# Beds	Population	
Local Community	765	1,380	363,988	Basis: MSA
Ratio	1:476	1:264		
National Ratio (2003)	1:421.2	1:373.7		

Safety/Crime

The local community's Uniform Crime Reports (UCR) Index for 2002 per 100,000 people and the national UCR based on information from the Federal Bureau of Investigation (FBI) for 2002 is provided. The basis of the data (either MSA or state) is indicated.

Local UCR	5,682.5	Basis: MSA
National UCR	4,118.8	

Transportation

Distance to an airport shows convenience and availability of airline transportation. Public transportation shows potential for members and DoD civilians to use it to commute to/from work under normal circumstances and for leisure.

Distance from Keesler AFB to nearest commercial airport: 12.1 miles
Is Keesler AFB served by regularly scheduled public transportation? Yes

Utilities

This attribute identifies a local community's water and sewer systems' ability to receive 1,000 additional people.

Does the local community's water system have the ability to meet an expanded need of an additional 1,000 people moving in the local community? Yes

Does the local community's sewer system have the ability to meet an expanded need of an additional 1,000 people moving in the local community? Yes

Key Field AGS, MS

Demographics

The following tables provide a short description of the area near the installation/activity. Key Field AGS is 93.1 miles from Jackson, MS, the nearest city with a population of 100,000 or more. The nearest metropolitan statistical area (MSA) is

MSA	Population
Hattiesburg, MS MSA	111,674

The following entities comprise the military housing area (MHA):

County/City	Population
Clarke	17955
Lauderdale	78161
Newton	21838
Total	117,954

Child Care

This attribute captures the number of nationally accredited child-care centers within the local community: 2

Cost of Living

Cost of Living provides a relative measure of cost of living in the local community. General Schedule (GS) Locality pay provides a relative scale to compare local salaries with government salaries and Basic Allowance for Housing (BAH) is an indicator of the local rental market. In-state tuition is an indicator of the support provided by the state for active duty family members to participate in higher-level education opportunities. For median household income and house value, the basis of the data (either MSA or number of counties in the MHA or the county of the installation) is indicated.

Median Household Income	(US Avg $41,994)	$29,759	Basis: 3 of 3 counties
Median House Value	(US Avg $119,600)	$63,007	
GS Locality Pay	("Rest of US" 10.9%)	10.9%	
O-3 with Dependents BAH Rate		$1,123	
In-state Tuition for Family Member		Yes	
In-state Tuition Continues if Member PCSs Out of State		No	

Education

This attribute defines the population in local school districts and identifies capacity. The pupil/teacher ratio, graduation rate, and composite SAT I/ACT scores provide a relative quality indicator of education. This attribute also attempts to give communities credit for the potential intellectual capital they provide.

NOTE: "MFR"--means a Memorandum For Record is on file at the installation/activity/agency to document problems in obtaining the required information. Reasons for not being able to obtain information may be that the

school district refused to provide the information or the school district does not use or track the information. For each entry, the number of school districts for which data are available of the total number of school districts reported, and the number of MFRs is indicated.

		Basis
School District(s) Capacity	15,898	4 of 4 districts
Students Enrolled	14,227	4 of 4 districts
Average Pupil/Teacher Ratio	15.2:1	4 of 4 districts
High School Students Enrolled	3,363	4 of 4 districts
Average High School Graduation Rate (US Avg 67.3%)	88.0%	3 of 4 districts, 1 MFR
Average Composite SAT I Score (US Avg 1026)		0 of 4 districts, 4 MFRs
Average ACT Score (US Avg 20.8)	20	3 of 4 districts, 1 MFR
Available Graduate/PhD Programs	1	
Available Colleges and/or Universities	3	
Available Vocational and/or Technical Schools	2	

Employment

Unemployment and job growth rates provide an indicator of job availability in the local community. National rates from the Bureau of Labor Statistics are also provided. For each entry, the basis of the data (either MSA or number of counties in the MHA or the county of the installation) is indicated.

The unemployment rates for the last five years:

	1999	2000	2001	2002	2003
Local Data	6.1%	6.2%	5.9%	8.0%	7.0%
National	4.2%	4.0%	4.7%	5.8%	6.0%
Basis:	3 of 3 counties	3 of 3 counties	3 of 3 counties	3 of 3 counties	3 of 3 counties

The annual job growth rate for the last five-years:

	1999	2000	2001	2002	2003
Local Data	-1.2%	2.6%	-3.1%	-2.7%	1.9%
National	1.5%	2.4%	.03%	-.31%	.86%
Basis:	3 of 3 counties	3 of 3 counties	3 of 3 counties	3 of 3 counties	3 of 3 counties

Housing

This attribute provides an indication of availability of housing, both sales and rental, in the local community. Note: According to the 2000 Census, Vacant Sale and Vacant Rental Units do not equal total Vacant Housing Units. Vacant housing units may also include units that are vacant but not on the market for sale or rent. For each entry, the basis of the data (either MSA or number of counties in the MHA or the county of the installation) is indicated.

Total Vacant Housing Units	5,588	Basis: 3 of 3 counties
Vacant Sale Units	1,062	
Vacant Rental Units	1,604	

Medical Providers

This attribute provides an indicator of availability of medical care for military and DoD civilians in the local community. The table reflects the raw number of physicians/beds and ratio of physicians/beds to population. The basis of the data (either MSA or number of counties in the MHA or the county of the installation) is indicated.

	# Physicians	# Beds	Population	
Local Community	194	702	117,954	Basis: 3 of 3 counties
Ratio	1:608	1:168		
National Ratio (2003)	1:421.2	1:373.7		

Safety/Crime

The local community's Uniform Crime Reports (UCR) Index for 2002 per 100,000 people and the national UCR based on information from the Federal Bureau of Investigation (FBI) for 2002 is provided. The basis of the data (either MSA or state) is indicated.

Local UCR	4,159.2	Basis: state
National UCR	4,118.8	

Transportation

Distance to an airport shows convenience and availability of airline transportation. Public transportation shows potential for members and DoD civilians to use it to commute to/from work under normal circumstances and for leisure.

Distance from Key Field AGS to nearest commercial airport: 1.5 miles
Is Key Field AGS served by regularly scheduled public transportation? No

Utilities

This attribute identifies a local community's water and sewer systems' ability to receive 1,000 additional people.

Does the local community's water system have the ability to meet an expanded need of an additional 1,000 people moving in the local community? Yes

Does the local community's sewer system have the ability to meet an expanded need of an additional 1,000 people moving in the local community? Yes

Kirtland AFB, NM

Demographics

The following tables provide a short description of the area near the installation/activity. Kirtland AFB is within Albuquerque, NM, the nearest city with a population of 100,000 or more. The nearest metropolitan statistical area (MSA) is

MSA	Population
Albuquerque, NM MSA	712,738

The following entities comprise the military housing area (MHA):

County/City	Population
Bernalillo	556678
Cibola	25595
Sandoval	89908
Valencia	66152
Total	738,333

Child Care

This attribute captures the number of nationally accredited child-care centers within the local community: 44

Cost of Living

Cost of Living provides a relative measure of cost of living in the local community. General Schedule (GS) Locality pay provides a relative scale to compare local salaries with government salaries and Basic Allowance for Housing (BAH) is an indicator of the local rental market. In-state tuition is an indicator of the support provided by the state for active duty family members to participate in higher-level education opportunities. For median household income and house value, the basis of the data (either MSA or number of counties in the MHA or the county of the installation) is indicated.

Median Household Income	(US Avg $41,994)	$39,088	Basis: MSA
Median House Value	(US Avg $119,600)	$124,700	
GS Locality Pay	("Rest of US" 10.9%)	10.9%	
O-3 with Dependents BAH Rate		$1,217	
In-state Tuition for Family Member		Yes	
In-state Tuition Continues if Member PCSs Out of State		No	

Education

This attribute defines the population in local school districts and identifies capacity. The pupil/teacher ratio, graduation rate, and composite SAT I/ACT scores provide a relative quality indicator of education. This attribute also attempts to give communities credit for the potential intellectual capital they provide.

NOTE: "MFR"--means a Memorandum For Record is on file at the installation/activity/agency to document problems in obtaining the required information. Reasons for not being able to obtain information may be that the school district refused to provide the information or the school district does not use or track the information. For each entry, the number of school districts for which data are available of the total number of school districts reported, and the number of MFRs is indicated.

		Basis
School District(s) Capacity	101,269	2 of 4 districts, 2 MFRs
Students Enrolled	105,261	4 of 4 districts
Average Pupil/Teacher Ratio	14.9:1	3 of 4 districts, 1 MFR
High School Students Enrolled	20,808	3 of 4 districts, 1 MFR
Average High School Graduation Rate (US Avg 67.3%)	89.6%	2 of 4 districts, 2 MFRs
Average Composite SAT I Score (US Avg 1026)	1111	2 of 4 districts, 2 MFRs
Average ACT Score (US Avg 20.8)	21	2 of 4 districts, 2 MFRs
Available Graduate/PhD Programs	6	
Available Colleges and/or Universities	9	
Available Vocational and/or Technical Schools	14	

Employment

Unemployment and job growth rates provide an indicator of job availability in the local community. National rates from the Bureau of Labor Statistics are also provided. For each entry, the basis of the data (either MSA or number of counties in the MHA or the county of the installation) is indicated.

The unemployment rates for the last five years:

	1999	2000	2001	2002	2003
Local Data	3.9%	3.3%	3.7%	4.7%	5.5%
National	4.2%	4.0%	4.7%	5.8%	6.0%
Basis:	MSA	MSA	MSA	MSA	MSA

The annual job growth rate for the last five-years:

	1999	2000	2001	2002	2003
Local Data	-1.4%	5.3%	.5%	- .1%	.9%
National	1.5%	2.4%	.03%	-.31%	.86%
Basis:	MSA	MSA	MSA	MSA	MSA

Housing

This attribute provides an indication of availability of housing, both sales and rental, in the local community. Note: According to the 2000 Census, Vacant Sale and Vacant Rental Units do not equal total Vacant Housing

Units. Vacant housing units may also include units that are vacant but not on the market for sale or rent. For each entry, the basis of the data (either MSA or number of counties in the MHA or the county of the installation) is indicated.

Total Vacant Housing Units	23,555	Basis: MSA
Vacant Sale Units	4,102	
Vacant Rental Units	11,915	

Medical Providers

This attribute provides an indicator of availability of medical care for military and DoD civilians in the local community. The table reflects the raw number of physicians/beds and ratio of physicians/beds to population. The basis of the data (either MSA or number of counties in the MHA or the county of the installation) is indicated.

	# Physicians	# Beds	Population	
Local Community	2,150	1,346	712,738	Basis: MSA
Ratio	1:332	1:530		
National Ratio (2003)	1:421.2	1:373.7		

Safety/Crime

The local community's Uniform Crime Reports (UCR) Index for 2002 per 100,000 people and the national UCR based on information from the Federal Bureau of Investigation (FBI) for 2002 is provided. The basis of the data (either MSA or state) is indicated.

Local UCR	6,165.8	Basis: MSA
National UCR	4,118.8	

Transportation

Distance to an airport shows convenience and availability of airline transportation. Public transportation shows potential for members and DoD civilians to use it to commute to/from work under normal circumstances and for leisure.

Distance from Kirtland AFB to nearest commercial airport: 2.5 miles
Is Kirtland AFB served by regularly scheduled public transportation? Yes

Utilities

This attribute identifies a local community's water and sewer systems' ability to receive 1,000 additional people.

Does the local community's water system have the ability to meet an expanded need of an additional 1,000 people moving in the local community? Yes

Does the local community's sewer system have the ability to meet an expanded need of an additional 1,000 people moving in the local community? Yes

Klamath Falls IAP AGS, OR

Demographics

The following tables provide a short description of the area near the installation/activity. Klamath Falls IAP AGS is 176.1 miles from Eugene, OR, the nearest city with a population of 100,000 or more. The nearest metropolitan statistical area (MSA) is

MSA	Population
Medford-Ashland, OR MSA	181,269

The following entities comprise the military housing area (MHA):

County/City	Population
Klamath	63775
Total	63,775

Child Care

This attribute captures the number of nationally accredited child-care centers within the local community: 0

Cost of Living

Cost of Living provides a relative measure of cost of living in the local community. General Schedule (GS) Locality pay provides a relative scale to compare local salaries with government salaries and Basic Allowance for Housing (BAH) is an indicator of the local rental market. In-state tuition is an indicator of the support provided by the state for active duty family members to participate in higher-level education opportunities. For median household income and house value, the basis of the data (either MSA or number of counties in the MHA or the county of the installation) is indicated.

Median Household Income	(US Avg $41,994)	$31,537	Basis: 1 of 1 county
Median House Value	(US Avg $119,600)	$91,100	
GS Locality Pay	("Rest of US" 10.9%)	10.9%	
O-3 with Dependents BAH Rate		$ 979	
In-state Tuition for Family Member		Yes	
In-state Tuition Continues if Member PCSs Out of State		Yes	

Education

This attribute defines the population in local school districts and identifies capacity. The pupil/teacher ratio, graduation rate, and composite SAT I/ACT scores provide a relative quality indicator of education. This attribute also attempts to give communities credit for the potential intellectual capital they provide.

NOTE: "MFR"--means a Memorandum For Record is on file at the installation/activity/agency to document problems in obtaining the required information. Reasons for not being able to obtain information may be that the school district refused to provide the information or the school district does not use or track the information. For

each entry, the number of school districts for which data are available of the total number of school districts reported, and the number of MFRs is indicated.

		Basis
School District(s) Capacity	14,495	3 of 3 districts
Students Enrolled	10,684	3 of 3 districts
Average Pupil/Teacher Ratio	20.3:1	3 of 3 districts
High School Students Enrolled	3,267	3 of 3 districts
Average High School Graduation Rate (US Avg 67.3%)	96.7%	3 of 3 districts
Average Composite SAT I Score (US Avg 1026)	973	1 of 3 districts, 2 MFRs
Average ACT Score (US Avg 20.8)	22	3 of 3 districts
Available Graduate/PhD Programs	1	
Available Colleges and/or Universities	3	
Available Vocational and/or Technical Schools	0	

Employment

Unemployment and job growth rates provide an indicator of job availability in the local community. National rates from the Bureau of Labor Statistics are also provided. For each entry, the basis of the data (either MSA or number of counties in the MHA or the county of the installation) is indicated.

The unemployment rates for the last five years:

	1999	2000	2001	2002	2003
Local Data	8.9%	8.1%	9.4%	9.3%	10.2%
National	4.2%	4.0%	4.7%	5.8%	6.0%
Basis:	1 of 1 county	1 of 1 county	1 of 1 county	1 of 1 county	1 of 1 county

The annual job growth rate for the last five-years:

	1999	2000	2001	2002	2003
Local Data	- .1%	2.2%	- .9%	- .6%	1.1%
National	1.5%	2.4%	.03%	-.31%	.86%
Basis:	1 of 1 county	1 of 1 county	1 of 1 county	1 of 1 county	1 of 1 county

Housing

This attribute provides an indication of availability of housing, both sales and rental, in the local community. Note: According to the 2000 Census, Vacant Sale and Vacant Rental Units do not equal total Vacant Housing Units. Vacant housing units may also include units that are vacant but not on the market for sale or rent. For each entry, the basis of the data (either MSA or number of counties in the MHA or the county of the installation) is indicated.

		Basis:
Total Vacant Housing Units	3,678	
Vacant Sale Units	566	

Vacant Rental Units	791	

Medical Providers

This attribute provides an indicator of availability of medical care for military and DoD civilians in the local community. The table reflects the raw number of physicians/beds and ratio of physicians/beds to population. The basis of the data (either MSA or number of counties in the MHA or the county of the installation) is indicated.

	# Physicians	# Beds	Population	
Local Community	121	133	63,775	Basis: 1 of 1 county
Ratio	1:527	1:480		
National Ratio (2003)	1:421.2	1:373.7		

Safety/Crime

The local community's Uniform Crime Reports (UCR) Index for 2002 per 100,000 people and the national UCR based on information from the Federal Bureau of Investigation (FBI) for 2002 is provided. The basis of the data (either MSA or state) is indicated.

Local UCR	4,868.4	Basis: state
National UCR	4,118.8	

Transportation

Distance to an airport shows convenience and availability of airline transportation. Public transportation shows potential for members and DoD civilians to use it to commute to/from work under normal circumstances and for leisure.

Distance from Klamath Falls IAP AGS to nearest commercial airport: .2 miles
Is Klamath Falls IAP AGS served by regularly scheduled public transportation? No

Utilities

This attribute identifies a local community's water and sewer systems' ability to receive 1,000 additional people.

Does the local community's water system have the ability to meet an expanded need of an additional 1,000 people moving in the local community? Yes

Does the local community's sewer system have the ability to meet an expanded need of an additional 1,000 people moving in the local community? Yes

Kulis AGS, AK

Demographics

The following tables provide a short description of the area near the installation/activity. Kulis AGS is within Anchorage, AK, the nearest city with a population of 100,000 or more. The nearest metropolitan statistical area (MSA) is

MSA	Population
Anchorage, AK MSA	260,283

The following entities comprise the military housing area (MHA):

County/City	Population
Anchorage	260283
Dillingham	4922
Kenai Peninsula	49691
Lake And Peninsula	1823
Matanuska-Susitna	59322
North Slope	7385
Northwest Arctic	7208
Yukon-Koyukuk	6551
Total	397,185

Child Care

This attribute captures the number of nationally accredited child-care centers within the local community: 13

Cost of Living

Cost of Living provides a relative measure of cost of living in the local community. General Schedule (GS) Locality pay provides a relative scale to compare local salaries with government salaries and Basic Allowance for Housing (BAH) is an indicator of the local rental market. In-state tuition is an indicator of the support provided by the state for active duty family members to participate in higher-level education opportunities. For median household income and house value, the basis of the data (either MSA or number of counties in the MHA or the county of the installation) is indicated.

Median Household Income	(US Avg $41,994)	$55,546	Basis: MSA
Median House Value	(US Avg $119,600)	$160,700	
GS Locality Pay	("Rest of US" 10.9%)	25.0%	
O-3 with Dependents BAH Rate		$1,775	
In-state Tuition for Family Member		Yes	
In-state Tuition Continues if Member PCSs Out of State		No	

Education

This attribute defines the population in local school districts and identifies capacity. The pupil/teacher ratio, graduation rate, and composite SAT I/ACT scores provide a relative quality indicator of education. This attribute also attempts to give communities credit for the potential intellectual capital they provide.

NOTE: "MFR"--means a Memorandum For Record is on file at the installation/activity/agency to document problems in obtaining the required information. Reasons for not being able to obtain information may be that the school district refused to provide the information or the school district does not use or track the information. For each entry, the number of school districts for which data are available of the total number of school districts reported, and the number of MFRs is indicated.

		Basis
School District(s) Capacity	50,029	1 of 1 district
Students Enrolled	50,029	1 of 1 district
Average Pupil/Teacher Ratio	25.2:1	1 of 1 district
High School Students Enrolled	14,140	1 of 1 district
Average High School Graduation Rate (US Avg 67.3%)	79.3%	1 of 1 district
Average Composite SAT I Score (US Avg 1026)	1046	1 of 1 district
Average ACT Score (US Avg 20.8)	23	1 of 1 district
Available Graduate/PhD Programs	3	
Available Colleges and/or Universities	4	
Available Vocational and/or Technical Schools	1	

Employment

Unemployment and job growth rates provide an indicator of job availability in the local community. National rates from the Bureau of Labor Statistics are also provided. For each entry, the basis of the data (either MSA or number of counties in the MHA or the county of the installation) is indicated.

The unemployment rates for the last five years:

	1999	2000	2001	2002	2003
Local Data	4.5%	4.8%	4.4%	5.5%	5.7%
National	4.2%	4.0%	4.7%	5.8%	6.0%
Basis:	MSA	MSA	MSA	MSA	MSA

The annual job growth rate for the last five-years:

	1999	2000	2001	2002	2003
Local Data	.1%	.6%	1.6%	-1.1%	1.6%
National	1.5%	2.4%	.03%	-.31%	.86%
Basis:	MSA	MSA	MSA	MSA	MSA

Housing

This attribute provides an indication of availability of housing, both sales and rental, in the local community. Note: According to the 2000 Census, Vacant Sale and Vacant Rental Units do not equal total Vacant Housing Units. Vacant housing units may also include units that are vacant but not on the market for sale or rent. For each entry, the basis of the data (either MSA or number of counties in the MHA or the county of the installation) is indicated.

Total Vacant Housing Units	5,546	Basis: MSA
Vacant Sale Units	1,005	
Vacant Rental Units	2,136	

Medical Providers

This attribute provides an indicator of availability of medical care for military and DoD civilians in the local community. The table reflects the raw number of physicians/beds and ratio of physicians/beds to population. The basis of the data (either MSA or number of counties in the MHA or the county of the installation) is indicated.

	# Physicians	# Beds	Population	
Local Community	704	679	260,283	Basis: MSA
Ratio	1:370	1:383		
National Ratio (2003)	1:421.2	1:373.7		

Safety/Crime

The local community's Uniform Crime Reports (UCR) Index for 2002 per 100,000 people and the national UCR based on information from the Federal Bureau of Investigation (FBI) for 2002 is provided. The basis of the data (either MSA or state) is indicated.

Local UCR	5,114.5	Basis: MSA
National UCR	4,118.8	

Transportation

Distance to an airport shows convenience and availability of airline transportation. Public transportation shows potential for members and DoD civilians to use it to commute to/from work under normal circumstances and for leisure.

Distance from Kulis AGS to nearest commercial airport: 3.5 miles
Is Kulis AGS served by regularly scheduled public transportation? No

Utilities

This attribute identifies a local community's water and sewer systems' ability to receive 1,000 additional people.

Does the local community's water system have the ability to meet an expanded need of an additional 1,000 people moving in the local community? Yes

Does the local community's sewer system have the ability to meet an expanded need of an additional 1,000 people moving in the local community? Yes

Lackland AFB, TX

Demographics

The following tables provide a short description of the area near the installation/activity. Lackland AFB is within San Antonio, TX, the nearest city with a population of 100,000 or more. The nearest metropolitan statistical area (MSA) is

MSA	Population
San Antonio, TX MSA	1,592,383

The following entities comprise the military housing area (MHA):

County/City	Population
Atascosa	38628
Bexar	1392931
Comal	78021
Guadalupe	89023
Kendall	23743
Medina	39304
Wilson	32408
Total	1,694,058

Child Care

This attribute captures the number of nationally accredited child-care centers within the local community: 29

Cost of Living

Cost of Living provides a relative measure of cost of living in the local community. General Schedule (GS) Locality pay provides a relative scale to compare local salaries with government salaries and Basic Allowance for Housing (BAH) is an indicator of the local rental market. In-state tuition is an indicator of the support provided by the state for active duty family members to participate in higher-level education opportunities. For median household income and house value, the basis of the data (either MSA or number of counties in the MHA or the county of the installation) is indicated.

Median Household Income	(US Avg $41,994)	$39,140	Basis: MSA
Median House Value	(US Avg $119,600)	$77,100	
GS Locality Pay	("Rest of US" 10.9%)	10.9%	
O-3 with Dependents BAH Rate		$1,138	
In-state Tuition for Family Member		Yes	
In-state Tuition Continues if Member PCSs Out of State		Yes	

Education

This attribute defines the population in local school districts and identifies capacity. The pupil/teacher ratio, graduation rate, and composite SAT I/ACT scores provide a relative quality indicator of education. This attribute also attempts to give communities credit for the potential intellectual capital they provide.

NOTE: "MFR"--means a Memorandum For Record is on file at the installation/activity/agency to document problems in obtaining the required information. Reasons for not being able to obtain information may be that the school district refused to provide the information or the school district does not use or track the information. For each entry, the number of school districts for which data are available of the total number of school districts reported, and the number of MFRs is indicated.

		Basis
School District(s) Capacity	308,257	36 of 36 districts
Students Enrolled	277,628	36 of 36 districts
Average Pupil/Teacher Ratio	14.6:1	36 of 36 districts
High School Students Enrolled	79,903	31 of 31 districts
Average High School Graduation Rate (US Avg 67.3%)	79.6%	28 of 31 districts, 3 MFRs
Average Composite SAT I Score (US Avg 1026)	929	19 of 31 districts, 12 MFRs
Average ACT Score (US Avg 20.8)	19	18 of 31 districts, 13 MFRs
Available Graduate/PhD Programs	10	
Available Colleges and/or Universities	19	
Available Vocational and/or Technical Schools	19	

Employment

Unemployment and job growth rates provide an indicator of job availability in the local community. National rates from the Bureau of Labor Statistics are also provided. For each entry, the basis of the data (either MSA or number of counties in the MHA or the county of the installation) is indicated.

The unemployment rates for the last five years:

	1999	2000	2001	2002	2003
Local Data	3.1%	3.4%	4.0%	5.2%	5.5%
National	4.2%	4.0%	4.7%	5.8%	6.0%
Basis:	MSA	MSA	MSA	MSA	MSA

The annual job growth rate for the last five-years:

	1999	2000	2001	2002	2003
Local Data	2.1%	1.0%	1.3%	.5%	1.9%
National	1.5%	2.4%	.03%	-.31%	.86%
Basis:	MSA	MSA	MSA	MSA	MSA

Housing

This attribute provides an indication of availability of housing, both sales and rental, in the local community. Note: According to the 2000 Census, Vacant Sale and Vacant Rental Units do not equal total Vacant Housing Units. Vacant housing units may also include units that are vacant but not on the market for sale or rent. For each entry, the basis of the data (either MSA or number of counties in the MHA or the county of the installation) is indicated.

Total Vacant Housing Units	39,826	Basis: MSA
Vacant Sale Units	6,699	
Vacant Rental Units	15,650	

Medical Providers

This attribute provides an indicator of availability of medical care for military and DoD civilians in the local community. The table reflects the raw number of physicians/beds and ratio of physicians/beds to population. The basis of the data (either MSA or number of counties in the MHA or the county of the installation) is indicated.

	# Physicians	# Beds	Population	
Local Community	4,405	3,995	1,592,383	Basis: MSA
Ratio	1:361	1:399		
National Ratio (2003)	1:421.2	1:373.7		

Safety/Crime

The local community's Uniform Crime Reports (UCR) Index for 2002 per 100,000 people and the national UCR based on information from the Federal Bureau of Investigation (FBI) for 2002 is provided. The basis of the data (either MSA or state) is indicated.

Local UCR	6,775.3	Basis: MSA
National UCR	4,118.8	

Transportation

Distance to an airport shows convenience and availability of airline transportation. Public transportation shows potential for members and DoD civilians to use it to commute to/from work under normal circumstances and for leisure.

Distance from Lackland AFB to nearest commercial airport: 17.6 miles
Is Lackland AFB served by regularly scheduled public transportation? Yes

Utilities

This attribute identifies a local community's water and sewer systems' ability to receive 1,000 additional people.

Does the local community's water system have the ability to meet an expanded need of an additional 1,000 people moving in the local community? Yes

Does the local community's sewer system have the ability to meet an expanded need of an additional 1,000 people moving in the local community? Yes

Lambert - St. Louis IAP AGS, MO

Demographics

The following tables provide a short description of the area near the installation/activity. Lambert - St. Louis IAP AGS is within St. Louis, MO, the nearest city with a population of 100,000 or more. The nearest metropolitan statistical area (MSA) is

MSA	Population
St Louis, MO-IL MSA	2,603,607

The following entities comprise the military housing area (MHA):

County/City	Population
Jefferson	198099
Madison	11800
St Charles	283883
St Louis	1016315
Total	1,510,097

Child Care

This attribute captures the number of nationally accredited child-care centers within the local community: 42

Cost of Living

Cost of Living provides a relative measure of cost of living in the local community. General Schedule (GS) Locality pay provides a relative scale to compare local salaries with government salaries and Basic Allowance for Housing (BAH) is an indicator of the local rental market. In-state tuition is an indicator of the support provided by the state for active duty family members to participate in higher-level education opportunities. For median household income and house value, the basis of the data (either MSA or number of counties in the MHA or the county of the installation) is indicated.

Median Household Income	(US Avg $41,994)	$44,437	Basis: MSA
Median House Value	(US Avg $119,600)	$99,400	
GS Locality Pay	("Rest of US" 10.9%)	11.3%	
O-3 with Dependents BAH Rate		$1,251	
In-state Tuition for Family Member		Yes	
In-state Tuition Continues if Member PCSs Out of State		No	

Education

This attribute defines the population in local school districts and identifies capacity. The pupil/teacher ratio, graduation rate, and composite SAT I/ACT scores provide a relative quality indicator of education. This attribute also attempts to give communities credit for the potential intellectual capital they provide.

NOTE: "MFR"--means a Memorandum For Record is on file at the installation/activity/agency to document problems in obtaining the required information. Reasons for not being able to obtain information may be that the school district refused to provide the information or the school district does not use or track the information. For each entry, the number of school districts for which data are available of the total number of school districts reported, and the number of MFRs is indicated.

		Basis
School District(s) Capacity	238,661	39 of 39 districts
Students Enrolled	238,582	39 of 39 districts
Average Pupil/Teacher Ratio	15.5:1	39 of 39 districts
High School Students Enrolled	61,792	36 of 36 districts
Average High School Graduation Rate (US Avg 67.3%)	92.3%	36 of 36 districts
Average Composite SAT I Score (US Avg 1026)	1117	14 of 36 districts, 22 MFRs
Average ACT Score (US Avg 20.8)	20	36 of 36 districts
Available Graduate/PhD Programs	3	
Available Colleges and/or Universities	5	
Available Vocational and/or Technical Schools	4	

Employment

Unemployment and job growth rates provide an indicator of job availability in the local community. National rates from the Bureau of Labor Statistics are also provided. For each entry, the basis of the data (either MSA or number of counties in the MHA or the county of the installation) is indicated.

The unemployment rates for the last five years:

	1999	2000	2001	2002	2003
Local Data	3.7%	3.7%	4.8%	5.7%	5.9%
National	4.2%	4.0%	4.7%	5.8%	6.0%
Basis:	MSA	MSA	MSA	MSA	MSA

The annual job growth rate for the last five-years:

	1999	2000	2001	2002	2003
Local Data	.7%	2.7%	- .4%	-2.2%	1.6%
National	1.5%	2.4%	.03%	-.31%	.86%
Basis:	MSA	MSA	MSA	MSA	MSA

Housing

This attribute provides an indication of availability of housing, both sales and rental, in the local community. Note: According to the 2000 Census, Vacant Sale and Vacant Rental Units do not equal total Vacant Housing Units. Vacant housing units may also include units that are vacant but not on the market for sale or rent. For each entry, the basis of the data (either MSA or number of counties in the MHA or the county of the installation) is indicated.

Total Vacant Housing Units	80,496	Basis: MSA
Vacant Sale Units	14,128	
Vacant Rental Units	27,339	

Medical Providers

This attribute provides an indicator of availability of medical care for military and DoD civilians in the local community. The table reflects the raw number of physicians/beds and ratio of physicians/beds to population. The basis of the data (either MSA or number of counties in the MHA or the county of the installation) is indicated.

	# Physicians	# Beds	Population	
Local Community	7,458	8,627	2,603,607	Basis: MSA
Ratio	1:349	1:302		
National Ratio (2003)	1:421.2	1:373.7		

Safety/Crime

The local community's Uniform Crime Reports (UCR) Index for 2002 per 100,000 people and the national UCR based on information from the Federal Bureau of Investigation (FBI) for 2002 is provided. The basis of the data (either MSA or state) is indicated.

Local UCR	4,602.4	Basis: state
National UCR	4,118.8	

Transportation

Distance to an airport shows convenience and availability of airline transportation. Public transportation shows potential for members and DoD civilians to use it to commute to/from work under normal circumstances and for leisure.

Distance from Lambert - St. Louis IAP AGS to nearest commercial airport: .1 miles
Is Lambert - St. Louis IAP AGS served by regularly scheduled public transportation? Yes

Utilities

This attribute identifies a local community's water and sewer systems' ability to receive 1,000 additional people.

Does the local community's water system have the ability to meet an expanded need of an additional 1,000 people moving in the local community? Yes

Does the local community's sewer system have the ability to meet an expanded need of an additional 1,000 people moving in the local community? Yes

Langley AFB, VA

Demographics

The following tables provide a short description of the area near the installation/activity. Langley AFB is within Hampton, VA, the nearest city with a population of 100,000 or more. The nearest metropolitan statistical area (MSA) is

MSA	Population
Norfolk-Virginia Beach-Newport News, VA-NC MSA	1,569,541

The following entities comprise the military housing area (MHA):

County/City	Population
Gloucester	34780
Hampton	146437
James City	48102
Mathews	9207
Newport News	180150
Poquoson	11566
Williamsburg	11998
York	56297
Total	498,537

Child Care

This attribute captures the number of nationally accredited child-care centers within the local community: 15

Cost of Living

Cost of Living provides a relative measure of cost of living in the local community. General Schedule (GS) Locality pay provides a relative scale to compare local salaries with government salaries and Basic Allowance for Housing (BAH) is an indicator of the local rental market. In-state tuition is an indicator of the support provided by the state for active duty family members to participate in higher-level education opportunities. For median household income and house value, the basis of the data (either MSA or number of counties in the MHA or the county of the installation) is indicated.

Median Household Income	(US Avg $41,994)	$42,448	Basis: MSA
Median House Value	(US Avg $119,600)	$110,100	
GS Locality Pay	("Rest of US" 10.9%)	10.9%	
O-3 with Dependents BAH Rate		$1,074	
In-state Tuition for Family Member		No	
In-state Tuition Continues if Member PCSs Out of State		No	

Education

This attribute defines the population in local school districts and identifies capacity. The pupil/teacher ratio, graduation rate, and composite SAT I/ACT scores provide a relative quality indicator of education. This attribute also attempts to give communities credit for the potential intellectual capital they provide.

NOTE: "MFR"--means a Memorandum For Record is on file at the installation/activity/agency to document problems in obtaining the required information. Reasons for not being able to obtain information may be that the school district refused to provide the information or the school district does not use or track the information. For each entry, the number of school districts for which data are available of the total number of school districts reported, and the number of MFRs is indicated.

		Basis
School District(s) Capacity	302,167	14 of 14 districts
Students Enrolled	282,383	14 of 14 districts
Average Pupil/Teacher Ratio	14.2:1	14 of 14 districts
High School Students Enrolled	81,554	14 of 14 districts
Average High School Graduation Rate (US Avg 67.3%)	80.5%	14 of 14 districts
Average Composite SAT I Score (US Avg 1026)	972	14 of 14 districts
Average ACT Score (US Avg 20.8)	20	3 of 14 districts, 11 MFRs
Available Graduate/PhD Programs	4	
Available Colleges and/or Universities	8	
Available Vocational and/or Technical Schools	4	

Employment

Unemployment and job growth rates provide an indicator of job availability in the local community. National rates from the Bureau of Labor Statistics are also provided. For each entry, the basis of the data (either MSA or number of counties in the MHA or the county of the installation) is indicated.

The unemployment rates for the last five years:

	1999	2000	2001	2002	2003
Local Data	3.4%	2.6%	3.5%	4.2%	4.4%
National	4.2%	4.0%	4.7%	5.8%	6.0%
Basis:	MSA	MSA	MSA	MSA	MSA

The annual job growth rate for the last five-years:

	1999	2000	2001	2002	2003
Local Data	.1%	1.3%	1.1%	1.7%	1.9%
National	1.5%	2.4%	.03%	-.31%	.86%
Basis:	MSA	MSA	MSA	MSA	MSA

Housing

This attribute provides an indication of availability of housing, both sales and rental, in the local community. Note: According to the 2000 Census, Vacant Sale and Vacant Rental Units do not equal total Vacant Housing Units. Vacant housing units may also include units that are vacant but not on the market for sale or rent. For each entry, the basis of the data (either MSA or number of counties in the MHA or the county of the installation) is indicated.

Total Vacant Housing Units	41,676	Basis: MSA
Vacant Sale Units	7,856	
Vacant Rental Units	13,560	

Medical Providers

This attribute provides an indicator of availability of medical care for military and DoD civilians in the local community. The table reflects the raw number of physicians/beds and ratio of physicians/beds to population. The basis of the data (either MSA or number of counties in the MHA or the county of the installation) is indicated.

	# Physicians	# Beds	Population	
Local Community	3,599	2,936	1,569,541	Basis: MSA
Ratio	1:436	1:535		
National Ratio (2003)	1:421.2	1:373.7		

Safety/Crime

The local community's Uniform Crime Reports (UCR) Index for 2002 per 100,000 people and the national UCR based on information from the Federal Bureau of Investigation (FBI) for 2002 is provided. The basis of the data (either MSA or state) is indicated.

Local UCR	4,478.8	Basis: MSA
National UCR	4,118.8	

Transportation

Distance to an airport shows convenience and availability of airline transportation. Public transportation shows potential for members and DoD civilians to use it to commute to/from work under normal circumstances and for leisure.

Distance from Langley AFB to nearest commercial airport: 12.0 miles
Is Langley AFB served by regularly scheduled public transportation? Yes

Utilities

This attribute identifies a local community's water and sewer systems' ability to receive 1,000 additional people.

Does the local community's water system have the ability to meet an expanded need of an additional 1,000 people moving in the local community? Yes

Does the local community's sewer system have the ability to meet an expanded need of an additional 1,000 people moving in the local community? Yes

Laughlin AFB, TX

Demographics

The following tables provide a short description of the area near the installation/activity. Laughlin AFB is 153.9 miles from San Antonio, TX, the nearest city with a population of 100,000 or more. The nearest metropolitan statistical area (MSA) is

MSA	Population
San Antonio, TX MSA	1,592,383

The following entities comprise the military housing area (MHA):

County/City	Population
Kinney	3379
Maverick	47297
Val Verde	44856
Total	95,532

Child Care

This attribute captures the number of nationally accredited child-care centers within the local community: 0

Cost of Living

Cost of Living provides a relative measure of cost of living in the local community. General Schedule (GS) Locality pay provides a relative scale to compare local salaries with government salaries and Basic Allowance for Housing (BAH) is an indicator of the local rental market. In-state tuition is an indicator of the support provided by the state for active duty family members to participate in higher-level education opportunities. For median household income and house value, the basis of the data (either MSA or number of counties in the MHA or the county of the installation) is indicated.

Median Household Income	(US Avg $41,994)	$24,837	Basis: 3 of 3 counties
Median House Value	(US Avg $119,600)	$53,988	
GS Locality Pay	("Rest of US" 10.9%)	10.9%	
O-3 with Dependents BAH Rate		$ 979	
In-state Tuition for Family Member		Yes	
In-state Tuition Continues if Member PCSs Out of State		Yes	

Education

This attribute defines the population in local school districts and identifies capacity. The pupil/teacher ratio, graduation rate, and composite SAT I/ACT scores provide a relative quality indicator of education. This attribute also attempts to give communities credit for the potential intellectual capital they provide.

NOTE: "MFR"--means a Memorandum For Record is on file at the installation/activity/agency to document problems in obtaining the required information. Reasons for not being able to obtain information may be that the

school district refused to provide the information or the school district does not use or track the information. For each entry, the number of school districts for which data are available of the total number of school districts reported, and the number of MFRs is indicated.

		Basis
School District(s) Capacity	11,083	1 of 1 district
Students Enrolled	10,294	1 of 1 district
Average Pupil/Teacher Ratio	18.0:1	1 of 1 district
High School Students Enrolled	1,840	1 of 1 district
Average High School Graduation Rate (US Avg 67.3%)	75.9%	1 of 1 district
Average Composite SAT I Score (US Avg 1026)	945	1 of 1 district
Average ACT Score (US Avg 20.8)	18	1 of 1 district
Available Graduate/PhD Programs	1	
Available Colleges and/or Universities	2	
Available Vocational and/or Technical Schools	1	

Employment

Unemployment and job growth rates provide an indicator of job availability in the local community. National rates from the Bureau of Labor Statistics are also provided. For each entry, the basis of the data (either MSA or number of counties in the MHA or the county of the installation) is indicated.

The unemployment rates for the last five years:

	1999	2000	2001	2002	2003
Local Data	14.9%	14.2%	14.8%	15.7%	15.2%
National	4.2%	4.0%	4.7%	5.8%	6.0%
Basis:	3 of 3 counties	3 of 3 counties	3 of 3 counties	3 of 3 counties	3 of 3 counties

The annual job growth rate for the last five-years:

	1999	2000	2001	2002	2003
Local Data	3.6%	1.8%	.4%	2.6%	6.5%
National	1.5%	2.4%	.03%	-.31%	.86%
Basis:	3 of 3 counties	3 of 3 counties	3 of 3 counties	3 of 3 counties	3 of 3 counties

Housing

This attribute provides an indication of availability of housing, both sales and rental, in the local community. Note: According to the 2000 Census, Vacant Sale and Vacant Rental Units do not equal total Vacant Housing Units. Vacant housing units may also include units that are vacant but not on the market for sale or rent. For each entry, the basis of the data (either MSA or number of counties in the MHA or the county of the installation) is indicated.

Total Vacant Housing Units	4,530	Basis: 3 of 3 counties
Vacant Sale Units	537	

Vacant Rental Units	844	

Medical Providers

This attribute provides an indicator of availability of medical care for military and DoD civilians in the local community. The table reflects the raw number of physicians/beds and ratio of physicians/beds to population. The basis of the data (either MSA or number of counties in the MHA or the county of the installation) is indicated.

	# Physicians	# Beds	Population	
Local Community	72	154	95,532	Basis: 3 of 3 counties
Ratio	1:1,327	1:620		
National Ratio (2003)	1:421.2	1:373.7		

Safety/Crime

The local community's Uniform Crime Reports (UCR) Index for 2002 per 100,000 people and the national UCR based on information from the Federal Bureau of Investigation (FBI) for 2002 is provided. The basis of the data (either MSA or state) is indicated.

Local UCR	5,189.6	Basis: state
National UCR	4,118.8	

Transportation

Distance to an airport shows convenience and availability of airline transportation. Public transportation shows potential for members and DoD civilians to use it to commute to/from work under normal circumstances and for leisure.

Distance from Laughlin AFB to nearest commercial airport: 175.0 miles
Is Laughlin AFB served by regularly scheduled public transportation? No

Utilities

This attribute identifies a local community's water and sewer systems' ability to receive 1,000 additional people.

Does the local community's water system have the ability to meet an expanded need of an additional 1,000 people moving in the local community? Yes

Does the local community's sewer system have the ability to meet an expanded need of an additional 1,000 people moving in the local community? Yes

Lincoln MAP AGS, NE

Demographics

The following tables provide a short description of the area near the installation/activity. Lincoln MAP AGS is within Lincoln, NE, the nearest city with a population of 100,000 or more. The nearest metropolitan statistical area (MSA) is

MSA	Population
Lincoln, NE MSA	250,291

The following entities comprise the military housing area (MHA):

County/City	Population
Lancaster	250291
Total	250,291

Child Care

This attribute captures the number of nationally accredited child-care centers within the local community: 15

Cost of Living

Cost of Living provides a relative measure of cost of living in the local community. General Schedule (GS) Locality pay provides a relative scale to compare local salaries with government salaries and Basic Allowance for Housing (BAH) is an indicator of the local rental market. In-state tuition is an indicator of the support provided by the state for active duty family members to participate in higher-level education opportunities. For median household income and house value, the basis of the data (either MSA or number of counties in the MHA or the county of the installation) is indicated.

Median Household Income	(US Avg $41,994)	$41,850	Basis: MSA
Median House Value	(US Avg $119,600)	$105,900	
GS Locality Pay	("Rest of US" 10.9%)	10.9%	
O-3 with Dependents BAH Rate		$1,132	
In-state Tuition for Family Member		Yes	
In-state Tuition Continues if Member PCSs Out of State		No	

Education

This attribute defines the population in local school districts and identifies capacity. The pupil/teacher ratio, graduation rate, and composite SAT I/ACT scores provide a relative quality indicator of education. This attribute also attempts to give communities credit for the potential intellectual capital they provide.

NOTE: "MFR"--means a Memorandum For Record is on file at the installation/activity/agency to document problems in obtaining the required information. Reasons for not being able to obtain information may be that the school district refused to provide the information or the school district does not use or track the information. For

each entry, the number of school districts for which data are available of the total number of school districts reported, and the number of MFRs is indicated.

		Basis
School District(s) Capacity	55,393	19 of 19 districts
Students Enrolled	53,730	19 of 19 districts
Average Pupil/Teacher Ratio	12.8:1	19 of 19 districts
High School Students Enrolled	10,960	8 of 8 districts
Average High School Graduation Rate (US Avg 67.3%)	85.3%	7 of 8 districts, 1 MFR
Average Composite SAT I Score (US Avg 1026)	1286	1 of 8 districts, 7 MFRs
Average ACT Score (US Avg 20.8)	23	7 of 8 districts, 1 MFR
Available Graduate/PhD Programs	5	
Available Colleges and/or Universities	12	
Available Vocational and/or Technical Schools	4	

Employment

Unemployment and job growth rates provide an indicator of job availability in the local community. National rates from the Bureau of Labor Statistics are also provided. For each entry, the basis of the data (either MSA or number of counties in the MHA or the county of the installation) is indicated.

The unemployment rates for the last five years:

	1999	2000	2001	2002	2003
Local Data	2.4%	2.6%	2.8%	3.3%	4.0%
National	4.2%	4.0%	4.7%	5.8%	6.0%
Basis:	MSA	MSA	MSA	MSA	MSA

The annual job growth rate for the last five-years:

	1999	2000	2001	2002	2003
Local Data	- .3%	.7%	2.6%	.5%	.6%
National	1.5%	2.4%	.03%	-.31%	.86%
Basis:	MSA	MSA	MSA	MSA	MSA

Housing

This attribute provides an indication of availability of housing, both sales and rental, in the local community. Note: According to the 2000 Census, Vacant Sale and Vacant Rental Units do not equal total Vacant Housing Units. Vacant housing units may also include units that are vacant but not on the market for sale or rent. For each entry, the basis of the data (either MSA or number of counties in the MHA or the county of the installation) is indicated.

Total Vacant Housing Units	5,030	Basis:

Vacant Sale Units	922	MSA
Vacant Rental Units	2,747	

Medical Providers

This attribute provides an indicator of availability of medical care for military and DoD civilians in the local community. The table reflects the raw number of physicians/beds and ratio of physicians/beds to population. The basis of the data (either MSA or number of counties in the MHA or the county of the installation) is indicated.

	# Physicians	# Beds	Population	
Local Community	578	826	250,291	Basis: MSA
Ratio	1:433	1:303		
National Ratio (2003)	1:421.2	1:373.7		

Safety/Crime

The local community's Uniform Crime Reports (UCR) Index for 2002 per 100,000 people and the national UCR based on information from the Federal Bureau of Investigation (FBI) for 2002 is provided. The basis of the data (either MSA or state) is indicated.

Local UCR	6,308.9	Basis: MSA
National UCR	4,118.8	

Transportation

Distance to an airport shows convenience and availability of airline transportation. Public transportation shows potential for members and DoD civilians to use it to commute to/from work under normal circumstances and for leisure.

Distance from Lincoln MAP AGS to nearest commercial airport: .5 miles
Is Lincoln MAP AGS served by regularly scheduled public transportation? No

Utilities

This attribute identifies a local community's water and sewer systems' ability to receive 1,000 additional people.

Does the local community's water system have the ability to meet an expanded need of an additional 1,000 people moving in the local community? Yes

Does the local community's sewer system have the ability to meet an expanded need of an additional 1,000 people moving in the local community? Yes

Little Rock AFB, AR

Demographics

The following tables provide a short description of the area near the installation/activity. Little Rock AFB is within Little Rock, AR, the nearest city with a population of 100,000 or more. The nearest metropolitan statistical area (MSA) is

MSA	Population
Little Rock-North Little Rock, AR MSA	583,845

The following entities comprise the military housing area (MHA):

County/City	Population
Faulkner	86014
Lonoke	52828
Pulaski	361474
Saline	83529
White	67165
Total	651,010

Child Care

This attribute captures the number of nationally accredited child-care centers within the local community: 8

Cost of Living

Cost of Living provides a relative measure of cost of living in the local community. General Schedule (GS) Locality pay provides a relative scale to compare local salaries with government salaries and Basic Allowance for Housing (BAH) is an indicator of the local rental market. In-state tuition is an indicator of the support provided by the state for active duty family members to participate in higher-level education opportunities. For median household income and house value, the basis of the data (either MSA or number of counties in the MHA or the county of the installation) is indicated.

Median Household Income	(US Avg $41,994)	$39,145	Basis: MSA
Median House Value	(US Avg $119,600)	$87,700	
GS Locality Pay	("Rest of US" 10.9%)	10.9%	
O-3 with Dependents BAH Rate		$ 910	
In-state Tuition for Family Member		Yes	
In-state Tuition Continues if Member PCSs Out of State		No	

Education

This attribute defines the population in local school districts and identifies capacity. The pupil/teacher ratio, graduation rate, and composite SAT I/ACT scores provide a relative quality indicator of education. This attribute also attempts to give communities credit for the potential intellectual capital they provide.

NOTE: "MFR"--means a Memorandum For Record is on file at the installation/activity/agency to document problems in obtaining the required information. Reasons for not being able to obtain information may be that the school district refused to provide the information or the school district does not use or track the information. For each entry, the number of school districts for which data are available of the total number of school districts reported, and the number of MFRs is indicated.

		Basis
School District(s) Capacity	81,208	11 of 11 districts
Students Enrolled	68,871	11 of 11 districts
Average Pupil/Teacher Ratio	16.1:1	11 of 11 districts
High School Students Enrolled	17,596	10 of 10 districts
Average High School Graduation Rate (US Avg 67.3%)	82.1%	10 of 10 districts
Average Composite SAT I Score (US Avg 1026)		0 of 10 districts, 10 MFRs
Average ACT Score (US Avg 20.8)	20	10 of 10 districts
Available Graduate/PhD Programs	3	
Available Colleges and/or Universities	7	
Available Vocational and/or Technical Schools	2	

Employment

Unemployment and job growth rates provide an indicator of job availability in the local community. National rates from the Bureau of Labor Statistics are also provided. For each entry, the basis of the data (either MSA or number of counties in the MHA or the county of the installation) is indicated.

The unemployment rates for the last five years:

	1999	2000	2001	2002	2003
Local Data	3.2%	3.4%	4.0%	4.5%	5.1%
National	4.2%	4.0%	4.7%	5.8%	6.0%
Basis:	MSA	MSA	MSA	MSA	MSA

The annual job growth rate for the last five-years:

	1999	2000	2001	2002	2003
Local Data	2.6%	- .3%	-1.3%	1.8%	-1.9%
National	1.5%	2.4%	.03%	-.31%	.86%
Basis:	MSA	MSA	MSA	MSA	MSA

Housing

This attribute provides an indication of availability of housing, both sales and rental, in the local community. Note: According to the 2000 Census, Vacant Sale and Vacant Rental Units do not equal total Vacant Housing Units. Vacant housing units may also include units that are vacant but not on the market for sale or rent. For each entry, the basis of the data (either MSA or number of counties in the MHA or the county of the installation) is indicated.

Total Vacant Housing Units	19,391	Basis: MSA
Vacant Sale Units	3,450	
Vacant Rental Units	8,097	

Medical Providers

This attribute provides an indicator of availability of medical care for military and DoD civilians in the local community. The table reflects the raw number of physicians/beds and ratio of physicians/beds to population. The basis of the data (either MSA or number of counties in the MHA or the county of the installation) is indicated.

	# Physicians	# Beds	Population	
Local Community	2,185	2,124	583,845	Basis: MSA
Ratio	1:267	1:275		
National Ratio (2003)	1:421.2	1:373.7		

Safety/Crime

The local community's Uniform Crime Reports (UCR) Index for 2002 per 100,000 people and the national UCR based on information from the Federal Bureau of Investigation (FBI) for 2002 is provided. The basis of the data (either MSA or state) is indicated.

Local UCR	6,806.4	Basis: MSA
National UCR	4,118.8	

Transportation

Distance to an airport shows convenience and availability of airline transportation. Public transportation shows potential for members and DoD civilians to use it to commute to/from work under normal circumstances and for leisure.

Distance from Little Rock AFB to nearest commercial airport: 20.0 miles
Is Little Rock AFB served by regularly scheduled public transportation? Yes

Utilities

This attribute identifies a local community's water and sewer systems' ability to receive 1,000 additional people.

Does the local community's water system have the ability to meet an expanded need of an additional 1,000 people moving in the local community? Yes

Does the local community's sewer system have the ability to meet an expanded need of an additional 1,000 people moving in the local community? Yes

Los Angeles AFB, CA

Demographics

The following tables provide a short description of the area near the installation/activity. Los Angeles AFB is 6.9 miles from Inglewood, CA, the nearest city with a population of 100,000 or more. The nearest metropolitan statistical area (MSA) is

MSA	Population
Los Angeles-Long Beach, CA PMSA	9,519,338

The following entities comprise the military housing area (MHA):

County/City	Population
Los Angeles	9519338
Orange	2846289
San Bernardino	1709434
Ventura	753197
Total	14,828,258

Child Care

This attribute captures the number of nationally accredited child-care centers within the local community: 235

Cost of Living

Cost of Living provides a relative measure of cost of living in the local community. General Schedule (GS) Locality pay provides a relative scale to compare local salaries with government salaries and Basic Allowance for Housing (BAH) is an indicator of the local rental market. In-state tuition is an indicator of the support provided by the state for active duty family members to participate in higher-level education opportunities. For median household income and house value, the basis of the data (either MSA or number of counties in the MHA or the county of the installation) is indicated.

Median Household Income	(US Avg $41,994)	$42,189	Basis: MSA
Median House Value	(US Avg $119,600)	$209,300	
GS Locality Pay	("Rest of US" 10.9%)	20.1%	
O-3 with Dependents BAH Rate		$2,039	
In-state Tuition for Family Member		Yes	
In-state Tuition Continues if Member PCSs Out of State		No	

Education

This attribute defines the population in local school districts and identifies capacity. The pupil/teacher ratio, graduation rate, and composite SAT I/ACT scores provide a relative quality indicator of education. This attribute also attempts to give communities credit for the potential intellectual capital they provide.

NOTE: "MFR"--means a Memorandum For Record is on file at the installation/activity/agency to document problems in obtaining the required information. Reasons for not being able to obtain information may be that the school district refused to provide the information or the school district does not use or track the information. For each entry, the number of school districts for which data are available of the total number of school districts reported, and the number of MFRs is indicated.

		Basis
School District(s) Capacity		0 of 83 districts, 83 MFRs
Students Enrolled	1,736,108	83 of 83 districts
Average Pupil/Teacher Ratio	21.4:1	83 of 83 districts
High School Students Enrolled	471,222	53 of 53 districts
Average High School Graduation Rate (US Avg 67.3%)	81.0%	53 of 53 districts
Average Composite SAT I Score (US Avg 1026)	941	52 of 53 districts, 1 MFR
Average ACT Score (US Avg 20.8)	20	49 of 53 districts, 4 MFRs
Available Graduate/PhD Programs	37	
Available Colleges and/or Universities	31	
Available Vocational and/or Technical Schools	10	

Employment

Unemployment and job growth rates provide an indicator of job availability in the local community. National rates from the Bureau of Labor Statistics are also provided. For each entry, the basis of the data (either MSA or number of counties in the MHA or the county of the installation) is indicated.

The unemployment rates for the last five years:

	1999	2000	2001	2002	2003
Local Data	5.9%	5.3%	5.7%	6.8%	7.0%
National	4.2%	4.0%	4.7%	5.8%	6.0%
Basis:	MSA	MSA	MSA	MSA	MSA

The annual job growth rate for the last five-years:

	1999	2000	2001	2002	2003
Local Data	.9%	3.0%	1.9%	- .9%	- .3%
National	1.5%	2.4%	.03%	-.31%	.86%
Basis:	MSA	MSA	MSA	MSA	MSA

Housing

This attribute provides an indication of availability of housing, both sales and rental, in the local community. Note: According to the 2000 Census, Vacant Sale and Vacant Rental Units do not equal total Vacant Housing Units. Vacant housing units may also include units that are vacant but not on the market for sale or rent. For

each entry, the basis of the data (either MSA or number of counties in the MHA or the county of the installation) is indicated.

Total Vacant Housing Units	137,135	Basis: MSA
Vacant Sale Units	28,827	
Vacant Rental Units	61,369	

Medical Providers

This attribute provides an indicator of availability of medical care for military and DoD civilians in the local community. The table reflects the raw number of physicians/beds and ratio of physicians/beds to population. The basis of the data (either MSA or number of counties in the MHA or the county of the installation) is indicated.

	# Physicians	# Beds	Population	
Local Community	23,498	22,398	9,519,338	Basis: MSA
Ratio	1:405	1:425		
National Ratio (2003)	1:421.2	1:373.7		

Safety/Crime

The local community's Uniform Crime Reports (UCR) Index for 2002 per 100,000 people and the national UCR based on information from the Federal Bureau of Investigation (FBI) for 2002 is provided. The basis of the data (either MSA or state) is indicated.

Local UCR	3,998.3	Basis: MSA
National UCR	4,118.8	

Transportation

Distance to an airport shows convenience and availability of airline transportation. Public transportation shows potential for members and DoD civilians to use it to commute to/from work under normal circumstances and for leisure.

Distance from Los Angeles AFB to nearest commercial airport: 3.1 miles
Is Los Angeles AFB served by regularly scheduled public transportation? Yes

Utilities

This attribute identifies a local community's water and sewer systems' ability to receive 1,000 additional people.

Does the local community's water system have the ability to meet an expanded need of an additional 1,000 people moving in the local community? Yes

Does the local community's sewer system have the ability to meet an expanded need of an additional 1,000 people moving in the local community? Yes

Louisville IAP AGS, KY

Demographics

The following tables provide a short description of the area near the installation/activity. Louisville IAP AGS is within Louisville, KY, the nearest city with a population of 100,000 or more. The nearest metropolitan statistical area (MSA) is

MSA	Population
Louisville, KY-IN MSA	1,025,598

The following entities comprise the military housing area (MHA):

County/City	Population
Clark	33144
Floyd	42441
Harrison	17983
Jefferson	693604
Oldham	46178
Total	833,350

Child Care

This attribute captures the number of nationally accredited child-care centers within the local community: 21

Cost of Living

Cost of Living provides a relative measure of cost of living in the local community. General Schedule (GS) Locality pay provides a relative scale to compare local salaries with government salaries and Basic Allowance for Housing (BAH) is an indicator of the local rental market. In-state tuition is an indicator of the support provided by the state for active duty family members to participate in higher-level education opportunities. For median household income and house value, the basis of the data (either MSA or number of counties in the MHA or the county of the installation) is indicated.

Median Household Income	(US Avg $41,994)	$40,821	Basis: MSA
Median House Value	(US Avg $119,600)	$102,300	
GS Locality Pay	("Rest of US" 10.9%)	10.9%	
O-3 with Dependents BAH Rate		$ 999	
In-state Tuition for Family Member		Yes	
In-state Tuition Continues if Member PCSs Out of State		Yes	

Education

This attribute defines the population in local school districts and identifies capacity. The pupil/teacher ratio, graduation rate, and composite SAT I/ACT scores provide a relative quality indicator of education. This attribute also attempts to give communities credit for the potential intellectual capital they provide.

NOTE: "MFR"--means a Memorandum For Record is on file at the installation/activity/agency to document problems in obtaining the required information. Reasons for not being able to obtain information may be that the school district refused to provide the information or the school district does not use or track the information. For each entry, the number of school districts for which data are available of the total number of school districts reported, and the number of MFRs is indicated.

		Basis
School District(s) Capacity	138,290	11 of 11 districts
Students Enrolled	134,140	11 of 11 districts
Average Pupil/Teacher Ratio	17.7:1	11 of 11 districts
High School Students Enrolled	36,800	7 of 7 districts
Average High School Graduation Rate (US Avg 67.3%)	93.5%	7 of 7 districts
Average Composite SAT I Score (US Avg 1026)	1051	7 of 7 districts
Average ACT Score (US Avg 20.8)	20	6 of 7 districts, 1 MFR
Available Graduate/PhD Programs	6	
Available Colleges and/or Universities	16	
Available Vocational and/or Technical Schools	8	

Employment

Unemployment and job growth rates provide an indicator of job availability in the local community. National rates from the Bureau of Labor Statistics are also provided. For each entry, the basis of the data (either MSA or number of counties in the MHA or the county of the installation) is indicated.

The unemployment rates for the last five years:

	1999	2000	2001	2002	2003
Local Data	3.4%	3.3%	4.3%	5.2%	5.5%
National	4.2%	4.0%	4.7%	5.8%	6.0%
Basis:	MSA	MSA	MSA	MSA	MSA

The annual job growth rate for the last five-years:

	1999	2000	2001	2002	2003
Local Data	2.0%	1.7%	-2.0%	-3.5%	.0%
National	1.5%	2.4%	.03%	-.31%	.86%
Basis:	MSA	MSA	MSA	MSA	MSA

Housing

This attribute provides an indication of availability of housing, both sales and rental, in the local community. Note: According to the 2000 Census, Vacant Sale and Vacant Rental Units do not equal total Vacant Housing Units. Vacant housing units may also include units that are vacant but not on the market for sale or rent. For each entry, the basis of the data (either MSA or number of counties in the MHA or the county of the installation) is indicated.

Total Vacant Housing Units	26,185	Basis: MSA
Vacant Sale Units	5,220	
Vacant Rental Units	10,736	

Medical Providers

This attribute provides an indicator of availability of medical care for military and DoD civilians in the local community. The table reflects the raw number of physicians/beds and ratio of physicians/beds to population. The basis of the data (either MSA or number of counties in the MHA or the county of the installation) is indicated.

	# Physicians	# Beds	Population	
Local Community	3,021	3,497	1,025,598	Basis: MSA
Ratio	1:339	1:293		
National Ratio (2003)	1:421.2	1:373.7		

Safety/Crime

The local community's Uniform Crime Reports (UCR) Index for 2002 per 100,000 people and the national UCR based on information from the Federal Bureau of Investigation (FBI) for 2002 is provided. The basis of the data (either MSA or state) is indicated.

Local UCR	4,696.5	Basis: MSA
National UCR	4,118.8	

Transportation

Distance to an airport shows convenience and availability of airline transportation. Public transportation shows potential for members and DoD civilians to use it to commute to/from work under normal circumstances and for leisure.

Distance from Louisville IAP AGS to nearest commercial airport: 1.0 miles
Is Louisville IAP AGS served by regularly scheduled public transportation? No

Utilities

This attribute identifies a local community's water and sewer systems' ability to receive 1,000 additional people.

Does the local community's water system have the ability to meet an expanded need of an additional 1,000 people moving in the local community? Yes

Does the local community's sewer system have the ability to meet an expanded need of an additional 1,000 people moving in the local community? Yes

Luis Munoz Marin IAP AGS, PR

Demographics

The following tables provide a short description of the area near the installation/activity. Luis Munoz Marin IAP AGS is 9 miles from San Juan, PR, the nearest city with a population of 100,000 or more. The nearest metropolitan statistical area (MSA) is

MSA	Population
San Juan-Caguas-Guaynabo, Puerto Rico MSA	2,450,292

The following entities comprise the military housing area (MHA):

County/City	Population
San Juan-Caguas-Arecibo CMSA	2450292
Total	2,450,292

Child Care

This attribute captures the number of nationally accredited child-care centers within the local community:

Cost of Living

Cost of Living provides a relative measure of cost of living in the local community. General Schedule (GS) Locality pay provides a relative scale to compare local salaries with government salaries and Basic Allowance for Housing (BAH) is an indicator of the local rental market. In-state tuition is an indicator of the support provided by the state for active duty family members to participate in higher-level education opportunities. For median household income and house value, the basis of the data (either MSA or number of counties in the MHA or the county of the installation) is indicated.

Median Household Income	(US Avg $41,994)	$16,203	Basis: MSA
Median House Value	(US Avg $119,600)	$82,800	
GS Locality Pay	("Rest of US" 10.9%)	11.5%	
O-3 with Dependents BAH Rate		$2,126	
In-state Tuition for Family Member		N/A	
In-state Tuition Continues if Member PCSs Out of State		N/A	

Education

This attribute defines the population in local school districts and identifies capacity. The pupil/teacher ratio, graduation rate, and composite SAT I/ACT scores provide a relative quality indicator of education. This attribute also attempts to give communities credit for the potential intellectual capital they provide.

NOTE: "MFR"--means a Memorandum For Record is on file at the installation/activity/agency to document problems in obtaining the required information. Reasons for not being able to obtain information may be that the school district refused to provide the information or the school district does not use or track the information. For

each entry, the number of school districts for which data are available of the total number of school districts reported, and the number of MFRs is indicated.

		Basis
School District(s) Capacity	5,200	1 of 1 district
Students Enrolled	4,960	1 of 1 district
Average Pupil/Teacher Ratio	32.0:1	1 of 1 district
High School Students Enrolled	1,450	1 of 1 district
Average High School Graduation Rate (US Avg 67.3%)	70.0%	1 of 1 district
Average Composite SAT I Score (US Avg 1026)		0 of 1 district, 1 MFR
Average ACT Score (US Avg 20.8)		0 of 1 district, 1 MFR
Available Graduate/PhD Programs	5	
Available Colleges and/or Universities	7	
Available Vocational and/or Technical Schools	5	

Employment

Unemployment and job growth rates provide an indicator of job availability in the local community. National rates from the Bureau of Labor Statistics are also provided. For each entry, the basis of the data (either MSA or number of counties in the MHA or the county of the installation) is indicated.

The unemployment rates for the last five years:

	1999	2000	2001	2002	2003
Local Data	9.3%	8.0%	9.0%	9.6%	9.7%
National	4.2%	4.0%	4.7%	5.8%	6.0%
Basis:	MSA	MSA	MSA	MSA	MSA

The annual job growth rate for the last five-years:

	1999	2000	2001	2002	2003
Local Data	2.4%	2.5%	.2%	3.0%	3.6%
National	1.5%	2.4%	.03%	-.31%	.86%
Basis:	MSA	MSA	MSA	MSA	MSA

Housing

This attribute provides an indication of availability of housing, both sales and rental, in the local community. Note: According to the 2000 Census, Vacant Sale and Vacant Rental Units do not equal total Vacant Housing Units. Vacant housing units may also include units that are vacant but not on the market for sale or rent. For each entry, the basis of the data (either MSA or number of counties in the MHA or the county of the installation) is indicated.

Total Vacant Housing Units	94,157	Basis:

Vacant Sale Units	13,135	MSA
Vacant Rental Units	17,867	

Medical Providers

This attribute provides an indicator of availability of medical care for military and DoD civilians in the local community. The table reflects the raw number of physicians/beds and ratio of physicians/beds to population. The basis of the data (either MSA or number of counties in the MHA or the county of the installation) is indicated.

	# Physicians	# Beds	Population	
Local Community	N/A	N/A	N/A	Basis: N/A
Ratio	1:	1:		
National Ratio (2003)	1:421.2	1:373.7		

Safety/Crime

The local community's Uniform Crime Reports (UCR) Index for 2002 per 100,000 people and the national UCR based on information from the Federal Bureau of Investigation (FBI) for 2002 is provided. The basis of the data (either MSA or state) is indicated.

Local UCR	2,352.6	Basis: state
National UCR	4,118.8	

Transportation

Distance to an airport shows convenience and availability of airline transportation. Public transportation shows potential for members and DoD civilians to use it to commute to/from work under normal circumstances and for leisure.

Distance from Luis Munoz Marin IAP AGS to nearest commercial airport: 6.0 miles
Is Luis Munoz Marin IAP AGS served by regularly scheduled public transportation? No

Utilities

This attribute identifies a local community's water and sewer systems' ability to receive 1,000 additional people.

Does the local community's water system have the ability to meet an expanded need of an additional 1,000 people moving in the local community? Yes

Does the local community's sewer system have the ability to meet an expanded need of an additional 1,000 people moving in the local community? Yes

Luke AFB, AZ

Demographics

The following tables provide a short description of the area near the installation/activity. Luke AFB is 17.8 miles from Glendale, AZ, the nearest city with a population of 100,000 or more. The nearest metropolitan statistical area (MSA) is

MSA	Population
Phoenix-Mesa, AZ MSA	3,251,876

The following entities comprise the military housing area (MHA):

County/City	Population
Maricopa	3072149
Pinal	179727
Total	3,251,876

Child Care

This attribute captures the number of nationally accredited child-care centers within the local community: 178

Cost of Living

Cost of Living provides a relative measure of cost of living in the local community. General Schedule (GS) Locality pay provides a relative scale to compare local salaries with government salaries and Basic Allowance for Housing (BAH) is an indicator of the local rental market. In-state tuition is an indicator of the support provided by the state for active duty family members to participate in higher-level education opportunities. For median household income and house value, the basis of the data (either MSA or number of counties in the MHA or the county of the installation) is indicated.

Median Household Income	(US Avg $41,994)	$44,752	Basis: MSA
Median House Value	(US Avg $119,600)	$127,900	
GS Locality Pay	("Rest of US" 10.9%)	10.9%	
O-3 with Dependents BAH Rate		$1,197	
In-state Tuition for Family Member		Yes	
In-state Tuition Continues if Member PCSs Out of State		Yes	

Education

This attribute defines the population in local school districts and identifies capacity. The pupil/teacher ratio, graduation rate, and composite SAT I/ACT scores provide a relative quality indicator of education. This attribute also attempts to give communities credit for the potential intellectual capital they provide.

NOTE: "MFR"--means a Memorandum For Record is on file at the installation/activity/agency to document problems in obtaining the required information. Reasons for not being able to obtain information may be that the school district refused to provide the information or the school district does not use or track the information. For

each entry, the number of school districts for which data are available of the total number of school districts reported, and the number of MFRs is indicated.

		Basis
School District(s) Capacity	297,985	107 of 115 districts, 8 MFRs
Students Enrolled	283,029	108 of 115 districts, 7 MFRs
Average Pupil/Teacher Ratio	20.4:1	108 of 115 districts, 7 MFRs
High School Students Enrolled	67,812	48 of 49 districts, 1 MFR
Average High School Graduation Rate (US Avg 67.3%)	69.5%	42 of 49 districts, 7 MFRs
Average Composite SAT I Score (US Avg 1026)	1006	6 of 49 districts, 43 MFRs
Average ACT Score (US Avg 20.8)	20	6 of 49 districts, 43 MFRs
Available Graduate/PhD Programs	13	
Available Colleges and/or Universities	21	
Available Vocational and/or Technical Schools	38	

Employment

Unemployment and job growth rates provide an indicator of job availability in the local community. National rates from the Bureau of Labor Statistics are also provided. For each entry, the basis of the data (either MSA or number of counties in the MHA or the county of the installation) is indicated.

The unemployment rates for the last five years:

	1999	2000	2001	2002	2003
Local Data	3.1%	2.7%	4.0%	5.7%	5.0%
National	4.2%	4.0%	4.7%	5.8%	6.0%
Basis:	MSA	MSA	MSA	MSA	MSA

The annual job growth rate for the last five-years:

	1999	2000	2001	2002	2003
Local Data	5.2%	.0%	3.1%	1.7%	1.7%
National	1.5%	2.4%	.03%	-.31%	.86%
Basis:	MSA	MSA	MSA	MSA	MSA

Housing

This attribute provides an indication of availability of housing, both sales and rental, in the local community. Note: According to the 2000 Census, Vacant Sale and Vacant Rental Units do not equal total Vacant Housing Units. Vacant housing units may also include units that are vacant but not on the market for sale or rent. For

each entry, the basis of the data (either MSA or number of counties in the MHA or the county of the installation) is indicated.

Total Vacant Housing Units	137,135	Basis: MSA
Vacant Sale Units	17,851	
Vacant Rental Units	38,556	

Medical Providers

This attribute provides an indicator of availability of medical care for military and DoD civilians in the local community. The table reflects the raw number of physicians/beds and ratio of physicians/beds to population. The basis of the data (either MSA or number of counties in the MHA or the county of the installation) is indicated.

	# Physicians	# Beds	Population	
Local Community	6,867	6,571	3,251,876	Basis: MSA
Ratio	1:474	1:495		
National Ratio (2003)	1:421.2	1:373.7		

Safety/Crime

The local community's Uniform Crime Reports (UCR) Index for 2002 per 100,000 people and the national UCR based on information from the Federal Bureau of Investigation (FBI) for 2002 is provided. The basis of the data (either MSA or state) is indicated.

Local UCR	6,846.7	Basis: MSA
National UCR	4,118.8	

Transportation

Distance to an airport shows convenience and availability of airline transportation. Public transportation shows potential for members and DoD civilians to use it to commute to/from work under normal circumstances and for leisure.

Distance from Luke AFB to nearest commercial airport: 28.0 miles
Is Luke AFB served by regularly scheduled public transportation? Yes

Utilities

This attribute identifies a local community's water and sewer systems' ability to receive 1,000 additional people.

Does the local community's water system have the ability to meet an expanded need of an additional 1,000 people moving in the local community? Yes

Does the local community's sewer system have the ability to meet an expanded need of an additional 1,000 people moving in the local community? Yes

MacDill AFB, FL

Demographics

The following tables provide a short description of the area near the installation/activity. MacDill AFB is within Tampa, FL, the nearest city with a population of 100,000 or more. The nearest metropolitan statistical area (MSA) is

MSA	Population
Tampa-St. Petersburg-Clearwater, FL MSA	2,395,997

The following entities comprise the military housing area (MHA):

County/City	Population
Hillsborough	998948
Manatee	264002
Pasco	344765
Pinellas	921482
Sarasota	325957
Total	2,855,154

Child Care

This attribute captures the number of nationally accredited child-care centers within the local community: 154

Cost of Living

Cost of Living provides a relative measure of cost of living in the local community. General Schedule (GS) Locality pay provides a relative scale to compare local salaries with government salaries and Basic Allowance for Housing (BAH) is an indicator of the local rental market. In-state tuition is an indicator of the support provided by the state for active duty family members to participate in higher-level education opportunities. For median household income and house value, the basis of the data (either MSA or number of counties in the MHA or the county of the installation) is indicated.

Median Household Income	(US Avg $41,994)	$37,406	Basis: MSA
Median House Value	(US Avg $119,600)	$93,800	
GS Locality Pay	("Rest of US" 10.9%)	10.9%	
O-3 with Dependents BAH Rate		$1,220	
In-state Tuition for Family Member		Yes	
In-state Tuition Continues if Member PCSs Out of State		Yes	

Education

This attribute defines the population in local school districts and identifies capacity. The pupil/teacher ratio, graduation rate, and composite SAT I/ACT scores provide a relative quality indicator of education. This attribute also attempts to give communities credit for the potential intellectual capital they provide.

NOTE: "MFR"--means a Memorandum For Record is on file at the installation/activity/agency to document problems in obtaining the required information. Reasons for not being able to obtain information may be that the school district refused to provide the information or the school district does not use or track the information. For each entry, the number of school districts for which data are available of the total number of school districts reported, and the number of MFRs is indicated.

		Basis
School District(s) Capacity	339,892	2 of 2 districts
Students Enrolled	296,241	2 of 2 districts
Average Pupil/Teacher Ratio	16.7:1	2 of 2 districts
High School Students Enrolled	76,951	2 of 2 districts
Average High School Graduation Rate (US Avg 67.3%)	72.9%	2 of 2 districts
Average Composite SAT I Score (US Avg 1026)	1013	2 of 2 districts
Average ACT Score (US Avg 20.8)	21	2 of 2 districts
Available Graduate/PhD Programs	13	
Available Colleges and/or Universities	20	
Available Vocational and/or Technical Schools	20	

Employment

Unemployment and job growth rates provide an indicator of job availability in the local community. National rates from the Bureau of Labor Statistics are also provided. For each entry, the basis of the data (either MSA or number of counties in the MHA or the county of the installation) is indicated.

The unemployment rates for the last five years:

	1999	2000	2001	2002	2003
Local Data	2.6%	2.6%	3.8%	4.6%	4.4%
National	4.2%	4.0%	4.7%	5.8%	6.0%
Basis:	MSA	MSA	MSA	MSA	MSA

The annual job growth rate for the last five-years:

	1999	2000	2001	2002	2003
Local Data	3.3%	4.1%	- .2%	- .1%	.9%
National	1.5%	2.4%	.03%	-.31%	.86%
Basis:	MSA	MSA	MSA	MSA	MSA

Housing

This attribute provides an indication of availability of housing, both sales and rental, in the local community. Note: According to the 2000 Census, Vacant Sale and Vacant Rental Units do not equal total Vacant Housing Units. Vacant housing units may also include units that are vacant but not on the market for sale or rent. For each entry, the basis of the data (either MSA or number of counties in the MHA or the county of the installation) is indicated.

Total Vacant Housing Units	134,663	Basis: MSA
Vacant Sale Units	17,634	
Vacant Rental Units	31,074	

Medical Providers

This attribute provides an indicator of availability of medical care for military and DoD civilians in the local community. The table reflects the raw number of physicians/beds and ratio of physicians/beds to population. The basis of the data (either MSA or number of counties in the MHA or the county of the installation) is indicated.

	# Physicians	# Beds	Population	
Local Community	5,996	7,929	2,395,997	Basis: MSA
Ratio	1:400	1:302		
National Ratio (2003)	1:421.2	1:373.7		

Safety/Crime

The local community's Uniform Crime Reports (UCR) Index for 2002 per 100,000 people and the national UCR based on information from the Federal Bureau of Investigation (FBI) for 2002 is provided. The basis of the data (either MSA or state) is indicated.

Local UCR	5,899.3	Basis: MSA
National UCR	4,118.8	

Transportation

Distance to an airport shows convenience and availability of airline transportation. Public transportation shows potential for members and DoD civilians to use it to commute to/from work under normal circumstances and for leisure.

Distance from MacDill AFB to nearest commercial airport: 11.2 miles
Is MacDill AFB served by regularly scheduled public transportation? Yes

Utilities

This attribute identifies a local community's water and sewer systems' ability to receive 1,000 additional people.

Does the local community's water system have the ability to meet an expanded need of an additional 1,000 people moving in the local community? Yes

Does the local community's sewer system have the ability to meet an expanded need of an additional 1,000 people moving in the local community? Yes

Malmstrom AFB, MT

Demographics

The following tables provide a short description of the area near the installation/activity. Malmstrom AFB is 400.1 miles from Spokane, WA, the nearest city with a population of 100,000 or more. The nearest metropolitan statistical area (MSA) is

MSA	Population
Great Falls, MT MSA	80,357

The following entities comprise the military housing area (MHA):

County/City	Population
Cascade	80357
Total	80,357

Child Care

This attribute captures the number of nationally accredited child-care centers within the local community: 2

Cost of Living

Cost of Living provides a relative measure of cost of living in the local community. General Schedule (GS) Locality pay provides a relative scale to compare local salaries with government salaries and Basic Allowance for Housing (BAH) is an indicator of the local rental market. In-state tuition is an indicator of the support provided by the state for active duty family members to participate in higher-level education opportunities. For median household income and house value, the basis of the data (either MSA or number of counties in the MHA or the county of the installation) is indicated.

Median Household Income	(US Avg $41,994)	$32,971	Basis: MSA
Median House Value	(US Avg $119,600)	$92,500	
GS Locality Pay	("Rest of US" 10.9%)	10.9%	
O-3 with Dependents BAH Rate		$ 963	
In-state Tuition for Family Member		Yes	
In-state Tuition Continues if Member PCSs Out of State		No	

Education

This attribute defines the population in local school districts and identifies capacity. The pupil/teacher ratio, graduation rate, and composite SAT I/ACT scores provide a relative quality indicator of education. This attribute also attempts to give communities credit for the potential intellectual capital they provide.

NOTE: "MFR"--means a Memorandum For Record is on file at the installation/activity/agency to document problems in obtaining the required information. Reasons for not being able to obtain information may be that the school district refused to provide the information or the school district does not use or track the information. For

each entry, the number of school districts for which data are available of the total number of school districts reported, and the number of MFRs is indicated.

		Basis
School District(s) Capacity	14,502	15 of 15 districts
Students Enrolled	12,543	15 of 15 districts
Average Pupil/Teacher Ratio	15.1:1	15 of 15 districts
High School Students Enrolled	3,978	6 of 6 districts
Average High School Graduation Rate (US Avg 67.3%)	87.2%	6 of 6 districts
Average Composite SAT I Score (US Avg 1026)		0 of 6 districts, 6 MFRs
Average ACT Score (US Avg 20.8)		0 of 6 districts, 6 MFRs
Available Graduate/PhD Programs	2	
Available Colleges and/or Universities	2	
Available Vocational and/or Technical Schools	1	

Employment

Unemployment and job growth rates provide an indicator of job availability in the local community. National rates from the Bureau of Labor Statistics are also provided. For each entry, the basis of the data (either MSA or number of counties in the MHA or the county of the installation) is indicated.

The unemployment rates for the last five years:

	1999	2000	2001	2002	2003
Local Data	5.4%	5.1%	4.5%	4.4%	4.6%
National	4.2%	4.0%	4.7%	5.8%	6.0%
Basis:	MSA	MSA	MSA	MSA	MSA

The annual job growth rate for the last five-years:

	1999	2000	2001	2002	2003
Local Data	-2.2%	.3%	- .3%	-1.8%	.6%
National	1.5%	2.4%	.03%	-.31%	.86%
Basis:	MSA	MSA	MSA	MSA	MSA

Housing

This attribute provides an indication of availability of housing, both sales and rental, in the local community. Note: According to the 2000 Census, Vacant Sale and Vacant Rental Units do not equal total Vacant Housing Units. Vacant housing units may also include units that are vacant but not on the market for sale or rent. For each entry, the basis of the data (either MSA or number of counties in the MHA or the county of the installation) is indicated.

Total Vacant Housing Units	2,678	Basis:

Vacant Sale Units	492	MSA
Vacant Rental Units	798	

Medical Providers

This attribute provides an indicator of availability of medical care for military and DoD civilians in the local community. The table reflects the raw number of physicians/beds and ratio of physicians/beds to population. The basis of the data (either MSA or number of counties in the MHA or the county of the installation) is indicated.

	# Physicians	# Beds	Population	
Local Community	202	393	80,357	Basis: MSA
Ratio	1:398	1:204		
National Ratio (2003)	1:421.2	1:373.7		

Safety/Crime

The local community's Uniform Crime Reports (UCR) Index for 2002 per 100,000 people and the national UCR based on information from the Federal Bureau of Investigation (FBI) for 2002 is provided. The basis of the data (either MSA or state) is indicated.

Local UCR	6,226.9	Basis: MSA
National UCR	4,118.8	

Transportation

Distance to an airport shows convenience and availability of airline transportation. Public transportation shows potential for members and DoD civilians to use it to commute to/from work under normal circumstances and for leisure.

Distance from Malmstrom AFB to nearest commercial airport: 10.0 miles
Is Malmstrom AFB served by regularly scheduled public transportation? Yes

Utilities

This attribute identifies a local community's water and sewer systems' ability to receive 1,000 additional people.

Does the local community's water system have the ability to meet an expanded need of an additional 1,000 people moving in the local community? Yes

Does the local community's sewer system have the ability to meet an expanded need of an additional 1,000 people moving in the local community? Yes

Mansfield Lahm MAP AGS, OH

Demographics

The following tables provide a short description of the area near the installation/activity. Mansfield Lahm MAP AGS is 63.8 miles from Akron, OH, the nearest city with a population of 100,000 or more. The nearest metropolitan statistical area (MSA) is

MSA	Population
Mansfield, OH MSA	175,818

The following entities comprise the military housing area (MHA):

County/City	Population
Richland	128852
Total	128,852

Child Care

This attribute captures the number of nationally accredited child-care centers within the local community: 10

Cost of Living

Cost of Living provides a relative measure of cost of living in the local community. General Schedule (GS) Locality pay provides a relative scale to compare local salaries with government salaries and Basic Allowance for Housing (BAH) is an indicator of the local rental market. In-state tuition is an indicator of the support provided by the state for active duty family members to participate in higher-level education opportunities. For median household income and house value, the basis of the data (either MSA or number of counties in the MHA or the county of the installation) is indicated.

Median Household Income	(US Avg $41,994)	$37,060	Basis: MSA
Median House Value	(US Avg $119,600)	$85,500	
GS Locality Pay	("Rest of US" 10.9%)	10.9%	
O-3 with Dependents BAH Rate		$ 982	
In-state Tuition for Family Member		Yes	
In-state Tuition Continues if Member PCSs Out of State		Yes	

Education

This attribute defines the population in local school districts and identifies capacity. The pupil/teacher ratio, graduation rate, and composite SAT I/ACT scores provide a relative quality indicator of education. This attribute also attempts to give communities credit for the potential intellectual capital they provide.

NOTE: "MFR"--means a Memorandum For Record is on file at the installation/activity/agency to document problems in obtaining the required information. Reasons for not being able to obtain information may be that the school district refused to provide the information or the school district does not use or track the information. For

each entry, the number of school districts for which data are available of the total number of school districts reported, and the number of MFRs is indicated.

		Basis
School District(s) Capacity	43,109	19 of 19 districts
Students Enrolled	33,804	19 of 19 districts
Average Pupil/Teacher Ratio	16.0:1	18 of 19 districts, 1 MFR
High School Students Enrolled	10,763	17 of 17 districts
Average High School Graduation Rate (US Avg 67.3%)	91.1%	17 of 17 districts
Average Composite SAT I Score (US Avg 1026)	873	3 of 17 districts, 14 MFRs
Average ACT Score (US Avg 20.8)	22	17 of 17 districts
Available Graduate/PhD Programs	1	
Available Colleges and/or Universities	3	
Available Vocational and/or Technical Schools	0	

Employment

Unemployment and job growth rates provide an indicator of job availability in the local community. National rates from the Bureau of Labor Statistics are also provided. For each entry, the basis of the data (either MSA or number of counties in the MHA or the county of the installation) is indicated.

The unemployment rates for the last five years:

	1999	2000	2001	2002	2003
Local Data	6.2%	5.4%	5.6%	7.1%	8.0%
National	4.2%	4.0%	4.7%	5.8%	6.0%
Basis:	MSA	MSA	MSA	MSA	MSA

The annual job growth rate for the last five-years:

	1999	2000	2001	2002	2003
Local Data	.4%	- .1%	.9%	-2.9%	.1%
National	1.5%	2.4%	.03%	-.31%	.86%
Basis:	MSA	MSA	MSA	MSA	MSA

Housing

This attribute provides an indication of availability of housing, both sales and rental, in the local community. Note: According to the 2000 Census, Vacant Sale and Vacant Rental Units do not equal total Vacant Housing Units. Vacant housing units may also include units that are vacant but not on the market for sale or rent. For each entry, the basis of the data (either MSA or number of counties in the MHA or the county of the installation) is indicated.

Total Vacant Housing Units	4,749	Basis:

Vacant Sale Units	931	MSA
Vacant Rental Units	1,835	

Medical Providers

This attribute provides an indicator of availability of medical care for military and DoD civilians in the local community. The table reflects the raw number of physicians/beds and ratio of physicians/beds to population. The basis of the data (either MSA or number of counties in the MHA or the county of the installation) is indicated.

	# Physicians	# Beds	Population	
Local Community	289	604	175,818	Basis: MSA
Ratio	1:608	1:291		
National Ratio (2003)	1:421.2	1:373.7		

Safety/Crime

The local community's Uniform Crime Reports (UCR) Index for 2002 per 100,000 people and the national UCR based on information from the Federal Bureau of Investigation (FBI) for 2002 is provided. The basis of the data (either MSA or state) is indicated.

Local UCR	4,314.4	Basis: MSA
National UCR	4,118.8	

Transportation

Distance to an airport shows convenience and availability of airline transportation. Public transportation shows potential for members and DoD civilians to use it to commute to/from work under normal circumstances and for leisure.

Distance from Mansfield Lahm MAP AGS to nearest commercial airport: 72.0 miles
Is Mansfield Lahm MAP AGS served by regularly scheduled public transportation? No

Utilities

This attribute identifies a local community's water and sewer systems' ability to receive 1,000 additional people.

Does the local community's water system have the ability to meet an expanded need of an additional 1,000 people moving in the local community? Yes

Does the local community's sewer system have the ability to meet an expanded need of an additional 1,000 people moving in the local community? Yes

March ARB, CA

Demographics

The following tables provide a short description of the area near the installation/activity. March ARB is 5.2 miles from Moreno Valley, CA, the nearest city with a population of 100,000 or more. The nearest metropolitan statistical area (MSA) is

MSA	Population
Riverside-San Bernandino, CA PMSA	3,254,821

The following entities comprise the military housing area (MHA):

County/City	Population
Riverside	1545387
Total	1,545,387

Child Care

This attribute captures the number of nationally accredited child-care centers within the local community: 11

Cost of Living

Cost of Living provides a relative measure of cost of living in the local community. General Schedule (GS) Locality pay provides a relative scale to compare local salaries with government salaries and Basic Allowance for Housing (BAH) is an indicator of the local rental market. In-state tuition is an indicator of the support provided by the state for active duty family members to participate in higher-level education opportunities. For median household income and house value, the basis of the data (either MSA or number of counties in the MHA or the county of the installation) is indicated.

Median Household Income	(US Avg $41,994)	$42,404	Basis: MSA
Median House Value	(US Avg $119,600)	$138,500	
GS Locality Pay	("Rest of US" 10.9%)	20.1%	
O-3 with Dependents BAH Rate		$1,499	
In-state Tuition for Family Member		Yes	
In-state Tuition Continues if Member PCSs Out of State		No	

Education

This attribute defines the population in local school districts and identifies capacity. The pupil/teacher ratio, graduation rate, and composite SAT I/ACT scores provide a relative quality indicator of education. This attribute also attempts to give communities credit for the potential intellectual capital they provide.

NOTE: "MFR"--means a Memorandum For Record is on file at the installation/activity/agency to document problems in obtaining the required information. Reasons for not being able to obtain information may be that the school district refused to provide the information or the school district does not use or track the information. For

each entry, the number of school districts for which data are available of the total number of school districts reported, and the number of MFRs is indicated.

		Basis
School District(s) Capacity	191,871	13 of 23 districts, 10 MFRs
Students Enrolled	373,539	23 of 23 districts
Average Pupil/Teacher Ratio	22.0:1	23 of 23 districts
High School Students Enrolled	108,081	19 of 19 districts
Average High School Graduation Rate (US Avg 67.3%)	84.3%	19 of 19 districts
Average Composite SAT I Score (US Avg 1026)	919	15 of 19 districts, 4 MFRs
Average ACT Score (US Avg 20.8)		0 of 19 districts, 19 MFRs
Available Graduate/PhD Programs	12	
Available Colleges and/or Universities	25	
Available Vocational and/or Technical Schools	31	

Employment

Unemployment and job growth rates provide an indicator of job availability in the local community. National rates from the Bureau of Labor Statistics are also provided. For each entry, the basis of the data (either MSA or number of counties in the MHA or the county of the installation) is indicated.

The unemployment rates for the last five years:

	1999	2000	2001	2002	2003
Local Data	5.1%	5.1%	5.0%	5.9%	5.9%
National	4.2%	4.0%	4.7%	5.8%	6.0%
Basis:	MSA	MSA	MSA	MSA	MSA

The annual job growth rate for the last five-years:

	1999	2000	2001	2002	2003
Local Data	5.5%	5.0%	3.7%	4.0%	2.9%
National	1.5%	2.4%	.03%	-.31%	.86%
Basis:	MSA	MSA	MSA	MSA	MSA

Housing

This attribute provides an indication of availability of housing, both sales and rental, in the local community. Note: According to the 2000 Census, Vacant Sale and Vacant Rental Units do not equal total Vacant Housing Units. Vacant housing units may also include units that are vacant but not on the market for sale or rent. For each entry, the basis of the data (either MSA or number of counties in the MHA or the county of the installation) is indicated.

Total Vacant Housing Units	151,231	Basis:

Vacant Sale Units	22,464	MSA
Vacant Rental Units	28,161	

Medical Providers

This attribute provides an indicator of availability of medical care for military and DoD civilians in the local community. The table reflects the raw number of physicians/beds and ratio of physicians/beds to population. The basis of the data (either MSA or number of counties in the MHA or the county of the installation) is indicated.

	# Physicians	# Beds	Population	
Local Community	5,037	6,001	3,254,821	Basis: MSA
Ratio	1:646	1:542		
National Ratio (2003)	1:421.2	1:373.7		

Safety/Crime

The local community's Uniform Crime Reports (UCR) Index for 2002 per 100,000 people and the national UCR based on information from the Federal Bureau of Investigation (FBI) for 2002 is provided. The basis of the data (either MSA or state) is indicated.

Local UCR	4,236.4	Basis: MSA
National UCR	4,118.8	

Transportation

Distance to an airport shows convenience and availability of airline transportation. Public transportation shows potential for members and DoD civilians to use it to commute to/from work under normal circumstances and for leisure.

Distance from March ARB to nearest commercial airport: 24.0 miles
Is March ARB served by regularly scheduled public transportation? Yes

Utilities

This attribute identifies a local community's water and sewer systems' ability to receive 1,000 additional people.

Does the local community's water system have the ability to meet an expanded need of an additional 1,000 people moving in the local community? Yes

Does the local community's sewer system have the ability to meet an expanded need of an additional 1,000 people moving in the local community? Yes

Martin State APT AGS, MD

Demographics

The following tables provide a short description of the area near the installation/activity. Martin State APT AGS is within Baltimore, MD, the nearest city with a population of 100,000 or more. The nearest metropolitan statistical area (MSA) is

MSA	Population
Baltimore, MD PMSA	2,552,994

The following entities comprise the military housing area (MHA):

County/City	Population
Baltimore	754292
Carroll	150897
Howard	247842
Total	1,153,031

Child Care

This attribute captures the number of nationally accredited child-care centers within the local community: 24

Cost of Living

Cost of Living provides a relative measure of cost of living in the local community. General Schedule (GS) Locality pay provides a relative scale to compare local salaries with government salaries and Basic Allowance for Housing (BAH) is an indicator of the local rental market. In-state tuition is an indicator of the support provided by the state for active duty family members to participate in higher-level education opportunities. For median household income and house value, the basis of the data (either MSA or number of counties in the MHA or the county of the installation) is indicated.

Median Household Income	(US Avg $41,994)	$49,938	Basis: MSA
Median House Value	(US Avg $119,600)	$134,900	
GS Locality Pay	("Rest of US" 10.9%)	14.6%	
O-3 with Dependents BAH Rate		$1,579	
In-state Tuition for Family Member		Yes	
In-state Tuition Continues if Member PCSs Out of State		No	

Education

This attribute defines the population in local school districts and identifies capacity. The pupil/teacher ratio, graduation rate, and composite SAT I/ACT scores provide a relative quality indicator of education. This attribute also attempts to give communities credit for the potential intellectual capital they provide.

NOTE: "MFR"--means a Memorandum For Record is on file at the installation/activity/agency to document problems in obtaining the required information. Reasons for not being able to obtain information may be that the

school district refused to provide the information or the school district does not use or track the information. For each entry, the number of school districts for which data are available of the total number of school districts reported, and the number of MFRs is indicated.

		Basis
School District(s) Capacity	263,167	4 of 4 districts
Students Enrolled	246,899	4 of 4 districts
Average Pupil/Teacher Ratio	17.1:1	4 of 4 districts
High School Students Enrolled	68,308	4 of 4 districts
Average High School Graduation Rate (US Avg 67.3%)	91.0%	4 of 4 districts
Average Composite SAT I Score (US Avg 1026)	974	4 of 4 districts
Average ACT Score (US Avg 20.8)	19	2 of 4 districts, 2 MFRs
Available Graduate/PhD Programs	29	
Available Colleges and/or Universities	59	
Available Vocational and/or Technical Schools	11	

Employment

Unemployment and job growth rates provide an indicator of job availability in the local community. National rates from the Bureau of Labor Statistics are also provided. For each entry, the basis of the data (either MSA or number of counties in the MHA or the county of the installation) is indicated.

The unemployment rates for the last five years:

	1999	2000	2001	2002	2003
Local Data	4.0%	4.4%	4.5%	4.8%	5.1%
National	4.2%	4.0%	4.7%	5.8%	6.0%
Basis:	MSA	MSA	MSA	MSA	MSA

The annual job growth rate for the last five-years:

	1999	2000	2001	2002	2003
Local Data	1.7%	.2%	1.6%	1.0%	- .4%
National	1.5%	2.4%	.03%	-.31%	.86%
Basis:	MSA	MSA	MSA	MSA	MSA

Housing

This attribute provides an indication of availability of housing, both sales and rental, in the local community. Note: According to the 2000 Census, Vacant Sale and Vacant Rental Units do not equal total Vacant Housing Units. Vacant housing units may also include units that are vacant but not on the market for sale or rent. For each entry, the basis of the data (either MSA or number of counties in the MHA or the county of the installation) is indicated.

Total Vacant Housing Units	73,975	Basis:

Vacant Sale Units	12,413	MSA
Vacant Rental Units	21,775	

Medical Providers

This attribute provides an indicator of availability of medical care for military and DoD civilians in the local community. The table reflects the raw number of physicians/beds and ratio of physicians/beds to population. The basis of the data (either MSA or number of counties in the MHA or the county of the installation) is indicated.

	# Physicians	# Beds	Population	
Local Community	9,363	6,696	2,552,994	Basis: MSA
Ratio	1:273	1:381		
National Ratio (2003)	1:421.2	1:373.7		

Safety/Crime

The local community's Uniform Crime Reports (UCR) Index for 2002 per 100,000 people and the national UCR based on information from the Federal Bureau of Investigation (FBI) for 2002 is provided. The basis of the data (either MSA or state) is indicated.

Local UCR	5,124.3	Basis: MSA
National UCR	4,118.8	

Transportation

Distance to an airport shows convenience and availability of airline transportation. Public transportation shows potential for members and DoD civilians to use it to commute to/from work under normal circumstances and for leisure.

Distance from Martin State APT AGS to nearest commercial airport: 20.0 miles
Is Martin State APT AGS served by regularly scheduled public transportation? Yes

Utilities

This attribute identifies a local community's water and sewer systems' ability to receive 1,000 additional people.

Does the local community's water system have the ability to meet an expanded need of an additional 1,000 people moving in the local community? Yes

Does the local community's sewer system have the ability to meet an expanded need of an additional 1,000 people moving in the local community? Yes

Maxwell AFB, AL

Demographics

The following tables provide a short description of the area near the installation/activity. Maxwell AFB is within Montgomery, AL, the nearest city with a population of 100,000 or more. The nearest metropolitan statistical area (MSA) is

MSA	Population
Montgomery, AL MSA	333,055

The following entities comprise the military housing area (MHA):

County/City	Population
Autauga	43671
Elmore	65874
Lowndes	13473
Macon	24105
Montgomery	223510
Total	370,633

Child Care

This attribute captures the number of nationally accredited child-care centers within the local community: 9

Cost of Living

Cost of Living provides a relative measure of cost of living in the local community. General Schedule (GS) Locality pay provides a relative scale to compare local salaries with government salaries and Basic Allowance for Housing (BAH) is an indicator of the local rental market. In-state tuition is an indicator of the support provided by the state for active duty family members to participate in higher-level education opportunities. For median household income and house value, the basis of the data (either MSA or number of counties in the MHA or the county of the installation) is indicated.

Median Household Income	(US Avg $41,994)	$37,619	Basis: MSA
Median House Value	(US Avg $119,600)	$90,400	
GS Locality Pay	("Rest of US" 10.9%)	10.9%	
O-3 with Dependents BAH Rate		$1,137	
In-state Tuition for Family Member		Yes	
In-state Tuition Continues if Member PCSs Out of State		No	

Education

This attribute defines the population in local school districts and identifies capacity. The pupil/teacher ratio, graduation rate, and composite SAT I/ACT scores provide a relative quality indicator of education. This attribute also attempts to give communities credit for the potential intellectual capital they provide.

NOTE: "MFR"--means a Memorandum For Record is on file at the installation/activity/agency to document problems in obtaining the required information. Reasons for not being able to obtain information may be that the school district refused to provide the information or the school district does not use or track the information. For each entry, the number of school districts for which data are available of the total number of school districts reported, and the number of MFRs is indicated.

		Basis
School District(s) Capacity		0 of 5 districts, 5 MFRs
Students Enrolled	59,328	5 of 5 districts
Average Pupil/Teacher Ratio	29.0:1	5 of 5 districts
High School Students Enrolled	14,726	5 of 5 districts
Average High School Graduation Rate (US Avg 67.3%)	88.6%	5 of 5 districts
Average Composite SAT I Score (US Avg 1026)		0 of 5 districts, 5 MFRs
Average ACT Score (US Avg 20.8)	19	5 of 5 districts
Available Graduate/PhD Programs	5	
Available Colleges and/or Universities	8	
Available Vocational and/or Technical Schools	1	

Employment

Unemployment and job growth rates provide an indicator of job availability in the local community. National rates from the Bureau of Labor Statistics are also provided. For each entry, the basis of the data (either MSA or number of counties in the MHA or the county of the installation) is indicated.

The unemployment rates for the last five years:

	1999	2000	2001	2002	2003
Local Data	3.7%	3.6%	3.9%	4.7%	5.1%
National	4.2%	4.0%	4.7%	5.8%	6.0%
Basis:	MSA	MSA	MSA	MSA	MSA

The annual job growth rate for the last five-years:

	1999	2000	2001	2002	2003
Local Data	- .2%	.6%	- .1%	-2.1%	2.9%
National	1.5%	2.4%	.03%	-.31%	.86%
Basis:	MSA	MSA	MSA	MSA	MSA

Housing

This attribute provides an indication of availability of housing, both sales and rental, in the local community. Note: According to the 2000 Census, Vacant Sale and Vacant Rental Units do not equal total Vacant Housing Units. Vacant housing units may also include units that are vacant but not on the market for sale or rent. For each entry, the basis of the data (either MSA or number of counties in the MHA or the county of the installation) is indicated.

Total Vacant Housing Units	14,024	Basis: MSA
Vacant Sale Units	2,155	
Vacant Rental Units	4,670	

Medical Providers

This attribute provides an indicator of availability of medical care for military and DoD civilians in the local community. The table reflects the raw number of physicians/beds and ratio of physicians/beds to population. The basis of the data (either MSA or number of counties in the MHA or the county of the installation) is indicated.

	# Physicians	# Beds	Population	
Local Community	619	917	333,055	Basis: MSA
Ratio	1:538	1:363		
National Ratio (2003)	1:421.2	1:373.7		

Safety/Crime

The local community's Uniform Crime Reports (UCR) Index for 2002 per 100,000 people and the national UCR based on information from the Federal Bureau of Investigation (FBI) for 2002 is provided. The basis of the data (either MSA or state) is indicated.

Local UCR	6,771.3	Basis: MSA
National UCR	4,118.8	

Transportation

Distance to an airport shows convenience and availability of airline transportation. Public transportation shows potential for members and DoD civilians to use it to commute to/from work under normal circumstances and for leisure.

Distance from Maxwell AFB to nearest commercial airport: 9.6 miles
Is Maxwell AFB served by regularly scheduled public transportation? Yes

Utilities

This attribute identifies a local community's water and sewer systems' ability to receive 1,000 additional people.

Does the local community's water system have the ability to meet an expanded need of an additional 1,000 people moving in the local community? Yes

Does the local community's sewer system have the ability to meet an expanded need of an additional 1,000 people moving in the local community? Yes

McChord AFB, WA

Demographics

The following tables provide a short description of the area near the installation/activity. McChord AFB is within Tacoma, WA, the nearest city with a population of 100,000 or more. The nearest metropolitan statistical area (MSA) is

MSA	Population
Tacoma, WA PMSA	700,820

The following entities comprise the military housing area (MHA):

County/City	Population
Pierce	700820
Thurston	207355
Total	908,175

Child Care

This attribute captures the number of nationally accredited child-care centers within the local community: 18

Cost of Living

Cost of Living provides a relative measure of cost of living in the local community. General Schedule (GS) Locality pay provides a relative scale to compare local salaries with government salaries and Basic Allowance for Housing (BAH) is an indicator of the local rental market. In-state tuition is an indicator of the support provided by the state for active duty family members to participate in higher-level education opportunities. For median household income and house value, the basis of the data (either MSA or number of counties in the MHA or the county of the installation) is indicated.

Median Household Income	(US Avg $41,994)	$45,204	Basis: MSA
Median House Value	(US Avg $119,600)	$149,600	
GS Locality Pay	("Rest of US" 10.9%)	15.1%	
O-3 with Dependents BAH Rate		$1,323	
In-state Tuition for Family Member		Yes	
In-state Tuition Continues if Member PCSs Out of State		No	

Education

This attribute defines the population in local school districts and identifies capacity. The pupil/teacher ratio, graduation rate, and composite SAT I/ACT scores provide a relative quality indicator of education. This attribute also attempts to give communities credit for the potential intellectual capital they provide.

NOTE: "MFR"--means a Memorandum For Record is on file at the installation/activity/agency to document problems in obtaining the required information. Reasons for not being able to obtain information may be that the school district refused to provide the information or the school district does not use or track the information. For

each entry, the number of school districts for which data are available of the total number of school districts reported, and the number of MFRs is indicated.

		Basis
School District(s) Capacity	180,579	19 of 19 districts
Students Enrolled	175,916	19 of 19 districts
Average Pupil/Teacher Ratio	19.0:1	19 of 19 districts
High School Students Enrolled	42,645	18 of 18 districts
Average High School Graduation Rate (US Avg 67.3%)	72.0%	18 of 18 districts
Average Composite SAT I Score (US Avg 1026)	1044	17 of 18 districts, 1 MFR
Average ACT Score (US Avg 20.8)	22	6 of 18 districts, 12 MFRs
Available Graduate/PhD Programs	9	
Available Colleges and/or Universities	19	
Available Vocational and/or Technical Schools	22	

Employment

Unemployment and job growth rates provide an indicator of job availability in the local community. National rates from the Bureau of Labor Statistics are also provided. For each entry, the basis of the data (either MSA or number of counties in the MHA or the county of the installation) is indicated.

The unemployment rates for the last five years:

	1999	2000	2001	2002	2003
Local Data	4.6%	5.3%	6.4%	7.5%	7.8%
National	4.2%	4.0%	4.7%	5.8%	6.0%
Basis:	MSA	MSA	MSA	MSA	MSA

The annual job growth rate for the last five-years:

	1999	2000	2001	2002	2003
Local Data	.7%	-1.5%	-2.1%	3.8%	2.1%
National	1.5%	2.4%	.03%	-.31%	.86%
Basis:	MSA	MSA	MSA	MSA	MSA

Housing

This attribute provides an indication of availability of housing, both sales and rental, in the local community. Note: According to the 2000 Census, Vacant Sale and Vacant Rental Units do not equal total Vacant Housing Units. Vacant housing units may also include units that are vacant but not on the market for sale or rent. For each entry, the basis of the data (either MSA or number of counties in the MHA or the county of the installation) is indicated.

Total Vacant Housing Units	16,260	Basis:

Vacant Sale Units	3,423	MSA
Vacant Rental Units	6,592	

Medical Providers

This attribute provides an indicator of availability of medical care for military and DoD civilians in the local community. The table reflects the raw number of physicians/beds and ratio of physicians/beds to population. The basis of the data (either MSA or number of counties in the MHA or the county of the installation) is indicated.

	# Physicians	# Beds	Population	
Local Community	1,460	929	700,820	Basis: MSA
Ratio	1:480	1:754		
National Ratio (2003)	1:421.2	1:373.7		

Safety/Crime

The local community's Uniform Crime Reports (UCR) Index for 2002 per 100,000 people and the national UCR based on information from the Federal Bureau of Investigation (FBI) for 2002 is provided. The basis of the data (either MSA or state) is indicated.

Local UCR	6,182.0	Basis: MSA
National UCR	4,118.8	

Transportation

Distance to an airport shows convenience and availability of airline transportation. Public transportation shows potential for members and DoD civilians to use it to commute to/from work under normal circumstances and for leisure.

Distance from McChord AFB to nearest commercial airport: 29.9 miles
Is McChord AFB served by regularly scheduled public transportation? Yes

Utilities

This attribute identifies a local community's water and sewer systems' ability to receive 1,000 additional people.

Does the local community's water system have the ability to meet an expanded need of an additional 1,000 people moving in the local community? Yes

Does the local community's sewer system have the ability to meet an expanded need of an additional 1,000 people moving in the local community? Yes

McConnell AFB, KS

Demographics

The following tables provide a short description of the area near the installation/activity. McConnell AFB is within Wichita, KS, the nearest city with a population of 100,000 or more. The nearest metropolitan statistical area (MSA) is

MSA	Population
Wichita, KS MSA	545,220

The following entities comprise the military housing area (MHA):

County/City	Population
Butler	59482
Sedgwick	452869
Sumner	25946
Total	538,297

Child Care

This attribute captures the number of nationally accredited child-care centers within the local community: 12

Cost of Living

Cost of Living provides a relative measure of cost of living in the local community. General Schedule (GS) Locality pay provides a relative scale to compare local salaries with government salaries and Basic Allowance for Housing (BAH) is an indicator of the local rental market. In-state tuition is an indicator of the support provided by the state for active duty family members to participate in higher-level education opportunities. For median household income and house value, the basis of the data (either MSA or number of counties in the MHA or the county of the installation) is indicated.

Median Household Income	(US Avg $41,994)	$42,651	Basis: MSA
Median House Value	(US Avg $119,600)	$83,100	
GS Locality Pay	("Rest of US" 10.9%)	10.9%	
O-3 with Dependents BAH Rate		$1,016	
In-state Tuition for Family Member		Yes	
In-state Tuition Continues if Member PCSs Out of State		Yes	

Education

This attribute defines the population in local school districts and identifies capacity. The pupil/teacher ratio, graduation rate, and composite SAT I/ACT scores provide a relative quality indicator of education. This attribute also attempts to give communities credit for the potential intellectual capital they provide.

NOTE: "MFR"--means a Memorandum For Record is on file at the installation/activity/agency to document problems in obtaining the required information. Reasons for not being able to obtain information may be that the

school district refused to provide the information or the school district does not use or track the information. For each entry, the number of school districts for which data are available of the total number of school districts reported, and the number of MFRs is indicated.

		Basis
School District(s) Capacity	113,174	13 of 13 districts
Students Enrolled	81,726	13 of 13 districts
Average Pupil/Teacher Ratio	15.3:1	13 of 13 districts
High School Students Enrolled	22,653	13 of 13 districts
Average High School Graduation Rate (US Avg 67.3%)	75.2%	13 of 13 districts
Average Composite SAT I Score (US Avg 1026)	1231	6 of 13 districts, 7 MFRs
Average ACT Score (US Avg 20.8)	22	13 of 13 districts
Available Graduate/PhD Programs	8	
Available Colleges and/or Universities	10	
Available Vocational and/or Technical Schools	2	

Employment

Unemployment and job growth rates provide an indicator of job availability in the local community. National rates from the Bureau of Labor Statistics are also provided. For each entry, the basis of the data (either MSA or number of counties in the MHA or the county of the installation) is indicated.

The unemployment rates for the last five years:

	1999	2000	2001	2002	2003
Local Data	3.3%	4.2%	4.1%	6.3%	7.1%
National	4.2%	4.0%	4.7%	5.8%	6.0%
Basis:	MSA	MSA	MSA	MSA	MSA

The annual job growth rate for the last five-years:

	1999	2000	2001	2002	2003
Local Data	.8%	-3.6%	-1.0%	- .4%	- .5%
National	1.5%	2.4%	.03%	-.31%	.86%
Basis:	MSA	MSA	MSA	MSA	MSA

Housing

This attribute provides an indication of availability of housing, both sales and rental, in the local community. Note: According to the 2000 Census, Vacant Sale and Vacant Rental Units do not equal total Vacant Housing Units. Vacant housing units may also include units that are vacant but not on the market for sale or rent. For each entry, the basis of the data (either MSA or number of counties in the MHA or the county of the installation) is indicated.

Total Vacant Housing Units	17,135	Basis:

Vacant Sale Units	3,240	MSA
Vacant Rental Units	8,651	

Medical Providers

This attribute provides an indicator of availability of medical care for military and DoD civilians in the local community. The table reflects the raw number of physicians/beds and ratio of physicians/beds to population. The basis of the data (either MSA or number of counties in the MHA or the county of the installation) is indicated.

	# Physicians	# Beds	Population	
Local Community	1,303	1,724	545,220	Basis: MSA
Ratio	1:418	1:316		
National Ratio (2003)	1:421.2	1:373.7		

Safety/Crime

The local community's Uniform Crime Reports (UCR) Index for 2002 per 100,000 people and the national UCR based on information from the Federal Bureau of Investigation (FBI) for 2002 is provided. The basis of the data (either MSA or state) is indicated.

Local UCR	5,458.3	Basis: MSA
National UCR	4,118.8	

Transportation

Distance to an airport shows convenience and availability of airline transportation. Public transportation shows potential for members and DoD civilians to use it to commute to/from work under normal circumstances and for leisure.

Distance from McConnell AFB to nearest commercial airport: 14.0 miles
Is McConnell AFB served by regularly scheduled public transportation? Yes

Utilities

This attribute identifies a local community's water and sewer systems' ability to receive 1,000 additional people.

Does the local community's water system have the ability to meet an expanded need of an additional 1,000 people moving in the local community? Yes

Does the local community's sewer system have the ability to meet an expanded need of an additional 1,000 people moving in the local community? Yes

McEntire AGS, SC

Demographics

The following tables provide a short description of the area near the installation/activity. McEntire AGS is within Columbia, SC, the nearest city with a population of 100,000 or more. The nearest metropolitan statistical area (MSA) is

MSA	Population
Columbia, SC MSA	536,691

The following entities comprise the military housing area (MHA):

County/City	Population
Fairfield	23454
Kershaw	52647
Lexington	216014
Newberry	36108
Orangeburg	91582
Richland	320677
Total	740,482

Child Care

This attribute captures the number of nationally accredited child-care centers within the local community: 9

Cost of Living

Cost of Living provides a relative measure of cost of living in the local community. General Schedule (GS) Locality pay provides a relative scale to compare local salaries with government salaries and Basic Allowance for Housing (BAH) is an indicator of the local rental market. In-state tuition is an indicator of the support provided by the state for active duty family members to participate in higher-level education opportunities. For median household income and house value, the basis of the data (either MSA or number of counties in the MHA or the county of the installation) is indicated.

Median Household Income	(US Avg $41,994)	$41,677	Basis: MSA
Median House Value	(US Avg $119,600)	$101,800	
GS Locality Pay	("Rest of US" 10.9%)	10.9%	
O-3 with Dependents BAH Rate		$1,080	
In-state Tuition for Family Member		Yes	
In-state Tuition Continues if Member PCSs Out of State		No	

Education

This attribute defines the population in local school districts and identifies capacity. The pupil/teacher ratio, graduation rate, and composite SAT I/ACT scores provide a relative quality indicator of education. This attribute also attempts to give communities credit for the potential intellectual capital they provide.

NOTE: "MFR"--means a Memorandum For Record is on file at the installation/activity/agency to document problems in obtaining the required information. Reasons for not being able to obtain information may be that the school district refused to provide the information or the school district does not use or track the information. For each entry, the number of school districts for which data are available of the total number of school districts reported, and the number of MFRs is indicated.

		Basis
School District(s) Capacity	50,525	4 of 4 districts
Students Enrolled	49,570	4 of 4 districts
Average Pupil/Teacher Ratio	25.2:1	4 of 4 districts
High School Students Enrolled	13,661	3 of 3 districts
Average High School Graduation Rate (US Avg 67.3%)	75.4%	3 of 3 districts
Average Composite SAT I Score (US Avg 1026)	996	3 of 3 districts
Average ACT Score (US Avg 20.8)	19	2 of 3 districts, 1 MFR
Available Graduate/PhD Programs	4	
Available Colleges and/or Universities	6	
Available Vocational and/or Technical Schools	2	

Employment

Unemployment and job growth rates provide an indicator of job availability in the local community. National rates from the Bureau of Labor Statistics are also provided. For each entry, the basis of the data (either MSA or number of counties in the MHA or the county of the installation) is indicated.

The unemployment rates for the last five years:

	1999	2000	2001	2002	2003
Local Data	2.4%	2.5%	3.1%	3.5%	4.1%
National	4.2%	4.0%	4.7%	5.8%	6.0%
Basis:	MSA	MSA	MSA	MSA	MSA

The annual job growth rate for the last five-years:

	1999	2000	2001	2002	2003
Local Data	.3%	-1.5%	-3.5%	4.3%	1.3%
National	1.5%	2.4%	.03%	-.31%	.86%
Basis:	MSA	MSA	MSA	MSA	MSA

Housing

This attribute provides an indication of availability of housing, both sales and rental, in the local community. Note: According to the 2000 Census, Vacant Sale and Vacant Rental Units do not equal total Vacant Housing Units. Vacant housing units may also include units that are vacant but not on the market for sale or rent. For

each entry, the basis of the data (either MSA or number of counties in the MHA or the county of the installation) is indicated.

Total Vacant Housing Units	17,430	Basis: MSA
Vacant Sale Units	3,415	
Vacant Rental Units	7,128	

Medical Providers

This attribute provides an indicator of availability of medical care for military and DoD civilians in the local community. The table reflects the raw number of physicians/beds and ratio of physicians/beds to population. The basis of the data (either MSA or number of counties in the MHA or the county of the installation) is indicated.

	# Physicians	# Beds	Population	
Local Community	1,499	1,506	536,691	Basis: MSA
Ratio	1:358	1:356		
National Ratio (2003)	1:421.2	1:373.7		

Safety/Crime

The local community's Uniform Crime Reports (UCR) Index for 2002 per 100,000 people and the national UCR based on information from the Federal Bureau of Investigation (FBI) for 2002 is provided. The basis of the data (either MSA or state) is indicated.

Local UCR	5,959.2	Basis: MSA
National UCR	4,118.8	

Transportation

Distance to an airport shows convenience and availability of airline transportation. Public transportation shows potential for members and DoD civilians to use it to commute to/from work under normal circumstances and for leisure.

Distance from McEntire AGS to nearest commercial airport: 22.6 miles
Is McEntire AGS served by regularly scheduled public transportation? No

Utilities

This attribute identifies a local community's water and sewer systems' ability to receive 1,000 additional people.

Does the local community's water system have the ability to meet an expanded need of an additional 1,000 people moving in the local community? Yes

Does the local community's sewer system have the ability to meet an expanded need of an additional 1,000 people moving in the local community? Yes

McGee Tyson APT AGS, TN

Demographics

The following tables provide a short description of the area near the installation/activity. McGee Tyson APT AGS is within Knoxville, TN, the nearest city with a population of 100,000 or more. The nearest metropolitan statistical area (MSA) is

MSA	Population
Knoxville, TN MSA	687,249

The following entities comprise the military housing area (MHA):

County/City	Population
Anderson	71330
Blount	105823
Knox	382032
Loudon	39086
Sevier	71170
Total	669,441

Child Care

This attribute captures the number of nationally accredited child-care centers within the local community: 11

Cost of Living

Cost of Living provides a relative measure of cost of living in the local community. General Schedule (GS) Locality pay provides a relative scale to compare local salaries with government salaries and Basic Allowance for Housing (BAH) is an indicator of the local rental market. In-state tuition is an indicator of the support provided by the state for active duty family members to participate in higher-level education opportunities. For median household income and house value, the basis of the data (either MSA or number of counties in the MHA or the county of the installation) is indicated.

Median Household Income	(US Avg $41,994)	$36,874	Basis: MSA
Median House Value	(US Avg $119,600)	$98,700	
GS Locality Pay	("Rest of US" 10.9%)	10.9%	
O-3 with Dependents BAH Rate		$ 938	
In-state Tuition for Family Member		Yes	
In-state Tuition Continues if Member PCSs Out of State		Yes	

Education

This attribute defines the population in local school districts and identifies capacity. The pupil/teacher ratio, graduation rate, and composite SAT I/ACT scores provide a relative quality indicator of education. This attribute also attempts to give communities credit for the potential intellectual capital they provide.

NOTE: "MFR"--means a Memorandum For Record is on file at the installation/activity/agency to document problems in obtaining the required information. Reasons for not being able to obtain information may be that the school district refused to provide the information or the school district does not use or track the information. For each entry, the number of school districts for which data are available of the total number of school districts reported, and the number of MFRs is indicated.

		Basis
School District(s) Capacity	82,346	6 of 6 districts
Students Enrolled	74,870	6 of 6 districts
Average Pupil/Teacher Ratio	15.8:1	6 of 6 districts
High School Students Enrolled	21,849	5 of 5 districts
Average High School Graduation Rate (US Avg 67.3%)	83.9%	5 of 5 districts
Average Composite SAT I Score (US Avg 1026)	1122	5 of 5 districts
Average ACT Score (US Avg 20.8)	21	5 of 5 districts
Available Graduate/PhD Programs	4	
Available Colleges and/or Universities	9	
Available Vocational and/or Technical Schools	4	

Employment

Unemployment and job growth rates provide an indicator of job availability in the local community. National rates from the Bureau of Labor Statistics are also provided. For each entry, the basis of the data (either MSA or number of counties in the MHA or the county of the installation) is indicated.

The unemployment rates for the last five years:

	1999	2000	2001	2002	2003
Local Data	3.3%	3.0%	3.3%	3.5%	3.9%
National	4.2%	4.0%	4.7%	5.8%	6.0%
Basis:	MSA	MSA	MSA	MSA	MSA

The annual job growth rate for the last five-years:

	1999	2000	2001	2002	2003
Local Data	2.2%	- .3%	2.1%	4.1%	- .6%
National	1.5%	2.4%	.03%	-.31%	.86%
Basis:	MSA	MSA	MSA	MSA	MSA

Housing

This attribute provides an indication of availability of housing, both sales and rental, in the local community. Note: According to the 2000 Census, Vacant Sale and Vacant Rental Units do not equal total Vacant Housing Units. Vacant housing units may also include units that are vacant but not on the market for sale or rent. For each entry, the basis of the data (either MSA or number of counties in the MHA or the county of the installation) is indicated.

Total Vacant Housing Units	31,922	Basis: MSA
Vacant Sale Units	5,071	
Vacant Rental Units	10,417	

Medical Providers

This attribute provides an indicator of availability of medical care for military and DoD civilians in the local community. The table reflects the raw number of physicians/beds and ratio of physicians/beds to population. The basis of the data (either MSA or number of counties in the MHA or the county of the installation) is indicated.

	# Physicians	# Beds	Population	
Local Community	1,951	2,495	687,249	Basis: MSA
Ratio	1:352	1:275		
National Ratio (2003)	1:421.2	1:373.7		

Safety/Crime

The local community's Uniform Crime Reports (UCR) Index for 2002 per 100,000 people and the national UCR based on information from the Federal Bureau of Investigation (FBI) for 2002 is provided. The basis of the data (either MSA or state) is indicated.

Local UCR	4,440.0	Basis: MSA
National UCR	4,118.8	

Transportation

Distance to an airport shows convenience and availability of airline transportation. Public transportation shows potential for members and DoD civilians to use it to commute to/from work under normal circumstances and for leisure.

Distance from McGee Tyson APT AGS to nearest commercial airport: 3.0 miles
Is McGee Tyson APT AGS served by regularly scheduled public transportation? No

Utilities

This attribute identifies a local community's water and sewer systems' ability to receive 1,000 additional people.

Does the local community's water system have the ability to meet an expanded need of an additional 1,000 people moving in the local community? Yes

Does the local community's sewer system have the ability to meet an expanded need of an additional 1,000 people moving in the local community? Yes

McGuire AFB, NJ

Demographics

The following tables provide a short description of the area near the installation/activity. McGuire AFB is 40.1 miles from Philadelphia, PA, the nearest city with a population of 100,000 or more. The nearest metropolitan statistical area (MSA) is

MSA	Population
Philadelphia, PA-NJ PMSA	5,100,931

The following entities comprise the military housing area (MHA):

County/City	Population
Burlington	423394
Ocean	510916
Total	934,310

Child Care

This attribute captures the number of nationally accredited child-care centers within the local community: 82

Cost of Living

Cost of Living provides a relative measure of cost of living in the local community. General Schedule (GS) Locality pay provides a relative scale to compare local salaries with government salaries and Basic Allowance for Housing (BAH) is an indicator of the local rental market. In-state tuition is an indicator of the support provided by the state for active duty family members to participate in higher-level education opportunities. For median household income and house value, the basis of the data (either MSA or number of counties in the MHA or the county of the installation) is indicated.

Median Household Income	(US Avg $41,994)	$47,536	Basis: MSA
Median House Value	(US Avg $119,600)	$121,200	
GS Locality Pay	("Rest of US" 10.9%)	15.3%	
O-3 with Dependents BAH Rate		$1,707	
In-state Tuition for Family Member		Yes	
In-state Tuition Continues if Member PCSs Out of State		Yes	

Education

This attribute defines the population in local school districts and identifies capacity. The pupil/teacher ratio, graduation rate, and composite SAT I/ACT scores provide a relative quality indicator of education. This attribute also attempts to give communities credit for the potential intellectual capital they provide.

NOTE: "MFR"--means a Memorandum For Record is on file at the installation/activity/agency to document problems in obtaining the required information. Reasons for not being able to obtain information may be that the school district refused to provide the information or the school district does not use or track the information. For

each entry, the number of school districts for which data are available of the total number of school districts reported, and the number of MFRs is indicated.

		Basis
School District(s) Capacity	185,983	72 of 72 districts
Students Enrolled	183,201	72 of 72 districts
Average Pupil/Teacher Ratio	12.4:1	72 of 72 districts
High School Students Enrolled	50,831	37 of 39 districts, 2 MFRs
Average High School Graduation Rate (US Avg 67.3%)	94.0%	35 of 39 districts, 4 MFRs
Average Composite SAT I Score (US Avg 1026)	995	31 of 39 districts, 8 MFRs
Average ACT Score (US Avg 20.8)	21	6 of 39 districts, 33 MFRs
Available Graduate/PhD Programs	4	
Available Colleges and/or Universities	4	
Available Vocational and/or Technical Schools	0	

Employment

Unemployment and job growth rates provide an indicator of job availability in the local community. National rates from the Bureau of Labor Statistics are also provided. For each entry, the basis of the data (either MSA or number of counties in the MHA or the county of the installation) is indicated.

The unemployment rates for the last five years:

	1999	2000	2001	2002	2003
Local Data	4.2%	3.9%	4.3%	5.5%	5.5%
National	4.2%	4.0%	4.7%	5.8%	6.0%
Basis:	MSA	MSA	MSA	MSA	MSA

The annual job growth rate for the last five-years:

	1999	2000	2001	2002	2003
Local Data	1.3%	- .4%	1.3%	.6%	- .8%
National	1.5%	2.4%	.03%	-.31%	.86%
Basis:	MSA	MSA	MSA	MSA	MSA

Housing

This attribute provides an indication of availability of housing, both sales and rental, in the local community. Note: According to the 2000 Census, Vacant Sale and Vacant Rental Units do not equal total Vacant Housing Units. Vacant housing units may also include units that are vacant but not on the market for sale or rent. For each entry, the basis of the data (either MSA or number of counties in the MHA or the county of the installation) is indicated.

Total Vacant Housing Units	133,597	Basis: MSA
Vacant Sale Units	23,424	
Vacant Rental Units	39,843	

Medical Providers

This attribute provides an indicator of availability of medical care for military and DoD civilians in the local community. The table reflects the raw number of physicians/beds and ratio of physicians/beds to population. The basis of the data (either MSA or number of counties in the MHA or the county of the installation) is indicated.

	# Physicians	# Beds	Population	
Local Community	19,100	14,561	5,100,931	Basis: MSA
Ratio	1:267	1:350		
National Ratio (2003)	1:421.2	1:373.7		

Safety/Crime

The local community's Uniform Crime Reports (UCR) Index for 2002 per 100,000 people and the national UCR based on information from the Federal Bureau of Investigation (FBI) for 2002 is provided. The basis of the data (either MSA or state) is indicated.

Local UCR	3,389.7	Basis: MSA
National UCR	4,118.8	

Transportation

Distance to an airport shows convenience and availability of airline transportation. Public transportation shows potential for members and DoD civilians to use it to commute to/from work under normal circumstances and for leisure.

Distance from McGuire AFB to nearest commercial airport: 36.0 miles
Is McGuire AFB served by regularly scheduled public transportation? No

Utilities

This attribute identifies a local community's water and sewer systems' ability to receive 1,000 additional people.

Does the local community's water system have the ability to meet an expanded need of an additional 1,000 people moving in the local community? Yes

Does the local community's sewer system have the ability to meet an expanded need of an additional 1,000 people moving in the local community? Yes

Memphis IAP AGS, TN

Demographics

The following tables provide a short description of the area near the installation/activity. Memphis IAP AGS is within Memphis, TN, the nearest city with a population of 100,000 or more. The nearest metropolitan statistical area (MSA) is

MSA	Population
Memphis, TN-AR-MS MSA	1,135,614

The following entities comprise the military housing area (MHA):

County/City	Population
Crittenden	50866
Desoto	107199
Shelby	897472
Tipton	51271
Total	1,106,808

Child Care

This attribute captures the number of nationally accredited child-care centers within the local community: 24

Cost of Living

Cost of Living provides a relative measure of cost of living in the local community. General Schedule (GS) Locality pay provides a relative scale to compare local salaries with government salaries and Basic Allowance for Housing (BAH) is an indicator of the local rental market. In-state tuition is an indicator of the support provided by the state for active duty family members to participate in higher-level education opportunities. For median household income and house value, the basis of the data (either MSA or number of counties in the MHA or the county of the installation) is indicated.

Median Household Income	(US Avg $41,994)	$40,201	Basis: MSA
Median House Value	(US Avg $119,600)	$92,800	
GS Locality Pay	("Rest of US" 10.9%)	10.9%	
O-3 with Dependents BAH Rate		$1,176	
In-state Tuition for Family Member		Yes	
In-state Tuition Continues if Member PCSs Out of State		Yes	

Education

This attribute defines the population in local school districts and identifies capacity. The pupil/teacher ratio, graduation rate, and composite SAT I/ACT scores provide a relative quality indicator of education. This attribute also attempts to give communities credit for the potential intellectual capital they provide.

NOTE: "MFR"--means a Memorandum For Record is on file at the installation/activity/agency to document problems in obtaining the required information. Reasons for not being able to obtain information may be that the school district refused to provide the information or the school district does not use or track the information. For each entry, the number of school districts for which data are available of the total number of school districts reported, and the number of MFRs is indicated.

		Basis
School District(s) Capacity	226,580	5 of 5 districts
Students Enrolled	193,843	5 of 5 districts
Average Pupil/Teacher Ratio	23.3:1	5 of 5 districts
High School Students Enrolled	55,760	5 of 5 districts
Average High School Graduation Rate (US Avg 67.3%)	72.1%	5 of 5 districts
Average Composite SAT I Score (US Avg 1026)	1043	3 of 5 districts, 2 MFRs
Average ACT Score (US Avg 20.8)	18	5 of 5 districts
Available Graduate/PhD Programs	10	
Available Colleges and/or Universities	13	
Available Vocational and/or Technical Schools	10	

Employment

Unemployment and job growth rates provide an indicator of job availability in the local community. National rates from the Bureau of Labor Statistics are also provided. For each entry, the basis of the data (either MSA or number of counties in the MHA or the county of the installation) is indicated.

The unemployment rates for the last five years:

	1999	2000	2001	2002	2003
Local Data	3.6%	3.8%	4.2%	5.2%	6.2%
National	4.2%	4.0%	4.7%	5.8%	6.0%
Basis:	MSA	MSA	MSA	MSA	MSA

The annual job growth rate for the last five-years:

	1999	2000	2001	2002	2003
Local Data	2.3%	- .4%	.6%	.6%	-1.2%
National	1.5%	2.4%	.03%	-.31%	.86%
Basis:	MSA	MSA	MSA	MSA	MSA

Housing

This attribute provides an indication of availability of housing, both sales and rental, in the local community. Note: According to the 2000 Census, Vacant Sale and Vacant Rental Units do not equal total Vacant Housing Units. Vacant housing units may also include units that are vacant but not on the market for sale or rent. For each entry, the basis of the data (either MSA or number of counties in the MHA or the county of the installation) is indicated.

Total Vacant Housing Units	30,332	Basis: MSA
Vacant Sale Units	6,354	
Vacant Rental Units	13,669	

Medical Providers

This attribute provides an indicator of availability of medical care for military and DoD civilians in the local community. The table reflects the raw number of physicians/beds and ratio of physicians/beds to population. The basis of the data (either MSA or number of counties in the MHA or the county of the installation) is indicated.

	# Physicians	# Beds	Population	
Local Community	3,004	3,824	1,135,614	Basis: MSA
Ratio	1:378	1:297		
National Ratio (2003)	1:421.2	1:373.7		

Safety/Crime

The local community's Uniform Crime Reports (UCR) Index for 2002 per 100,000 people and the national UCR based on information from the Federal Bureau of Investigation (FBI) for 2002 is provided. The basis of the data (either MSA or state) is indicated.

Local UCR	5,018.9	Basis: state
National UCR	4,118.8	

Transportation

Distance to an airport shows convenience and availability of airline transportation. Public transportation shows potential for members and DoD civilians to use it to commute to/from work under normal circumstances and for leisure.

Distance from Memphis IAP AGS to nearest commercial airport: 2.8 miles
Is Memphis IAP AGS served by regularly scheduled public transportation? Yes

Utilities

This attribute identifies a local community's water and sewer systems' ability to receive 1,000 additional people.

Does the local community's water system have the ability to meet an expanded need of an additional 1,000 people moving in the local community? Yes

Does the local community's sewer system have the ability to meet an expanded need of an additional 1,000 people moving in the local community? Yes

Minn/St Paul IAP ARS, MN

Demographics

The following tables provide a short description of the area near the installation/activity. Minn/St Paul IAP ARS is within Minneapolis, MN, the nearest city with a population of 100,000 or more. The nearest metropolitan statistical area (MSA) is

MSA	Population
Minneapolis-St Paul, MN-WI MSA	2,968,806

The following entities comprise the military housing area (MHA):

County/City	Population
Anoka	298084
Carver	70205
Dakota	355904
Hennepin	1116200
Ramsey	511035
Scott	89498
Washington	201130
Total	2,642,056

Child Care

This attribute captures the number of nationally accredited child-care centers within the local community: 176

Cost of Living

Cost of Living provides a relative measure of cost of living in the local community. General Schedule (GS) Locality pay provides a relative scale to compare local salaries with government salaries and Basic Allowance for Housing (BAH) is an indicator of the local rental market. In-state tuition is an indicator of the support provided by the state for active duty family members to participate in higher-level education opportunities. For median household income and house value, the basis of the data (either MSA or number of counties in the MHA or the county of the installation) is indicated.

Median Household Income	(US Avg $41,994)	$54,304	Basis: MSA
Median House Value	(US Avg $119,600)	$141,200	
GS Locality Pay	("Rest of US" 10.9%)	14.8%	
O-3 with Dependents BAH Rate		$1,503	
In-state Tuition for Family Member		Yes	
In-state Tuition Continues if Member PCSs Out of State		No	

Education

This attribute defines the population in local school districts and identifies capacity. The pupil/teacher ratio, graduation rate, and composite SAT I/ACT scores provide a relative quality indicator of education. This attribute also attempts to give communities credit for the potential intellectual capital they provide.

NOTE: "MFR"--means a Memorandum For Record is on file at the installation/activity/agency to document problems in obtaining the required information. Reasons for not being able to obtain information may be that the school district refused to provide the information or the school district does not use or track the information. For each entry, the number of school districts for which data are available of the total number of school districts reported, and the number of MFRs is indicated.

		Basis
School District(s) Capacity	413,121	90 of 90 districts
Students Enrolled	413,121	90 of 90 districts
Average Pupil/Teacher Ratio	16.6:1	89 of 90 districts, 1 MFR
High School Students Enrolled	119,113	49 of 65 districts, 16 MFRs
Average High School Graduation Rate (US Avg 67.3%)	86.6%	39 of 65 districts, 25 MFRs
Average Composite SAT I Score (US Avg 1026)	1179	25 of 65 districts, 39 MFRs
Average ACT Score (US Avg 20.8)	22	38 of 65 districts, 26 MFRs
Available Graduate/PhD Programs	11	
Available Colleges and/or Universities	43	
Available Vocational and/or Technical Schools	35	

Employment

Unemployment and job growth rates provide an indicator of job availability in the local community. National rates from the Bureau of Labor Statistics are also provided. For each entry, the basis of the data (either MSA or number of counties in the MHA or the county of the installation) is indicated.

The unemployment rates for the last five years:

	1999	2000	2001	2002	2003
Local Data	2.2%	2.6%	3.2%	4.3%	4.8%
National	4.2%	4.0%	4.7%	5.8%	6.0%
Basis:	MSA	MSA	MSA	MSA	MSA

The annual job growth rate for the last five-years:

	1999	2000	2001	2002	2003
Local Data	1.1%	.7%	3.0%	- .6%	- .2%
National	1.5%	2.4%	.03%	-.31%	.86%

Basis:	MSA	MSA	MSA	MSA	MSA

Housing

This attribute provides an indication of availability of housing, both sales and rental, in the local community. Note: According to the 2000 Census, Vacant Sale and Vacant Rental Units do not equal total Vacant Housing Units. Vacant housing units may also include units that are vacant but not on the market for sale or rent. For each entry, the basis of the data (either MSA or number of counties in the MHA or the county of the installation) is indicated.

Total Vacant Housing Units	33,160	Basis: MSA
Vacant Sale Units	6,065	
Vacant Rental Units	9,527	

Medical Providers

This attribute provides an indicator of availability of medical care for military and DoD civilians in the local community. The table reflects the raw number of physicians/beds and ratio of physicians/beds to population. The basis of the data (either MSA or number of counties in the MHA or the county of the installation) is indicated.

	# Physicians	# Beds	Population	
Local Community	7,246	5,766	2,968,806	Basis: MSA
Ratio	1:410	1:515		
National Ratio (2003)	1:421.2	1:373.7		

Safety/Crime

The local community's Uniform Crime Reports (UCR) Index for 2002 per 100,000 people and the national UCR based on information from the Federal Bureau of Investigation (FBI) for 2002 is provided. The basis of the data (either MSA or state) is indicated.

Local UCR	4,026.1	Basis: MSA
National UCR	4,118.8	

Transportation

Distance to an airport shows convenience and availability of airline transportation. Public transportation shows potential for members and DoD civilians to use it to commute to/from work under normal circumstances and for leisure.

Distance from Minn/St Paul IAP ARS to nearest commercial airport: 4.8 miles
Is Minn/St Paul IAP ARS served by regularly scheduled public transportation? Yes

Utilities

This attribute identifies a local community's water and sewer systems' ability to receive 1,000 additional people.

Does the local community's water system have the ability to meet an expanded need of an additional 1,000 people moving in the local community? Yes

Does the local community's sewer system have the ability to meet an expanded need of an additional 1,000 people moving in the local community? Yes

Minot AFB, ND

Demographics

The following tables provide a short description of the area near the installation/activity. Minot AFB is 498.3 miles from Minneapolis, MN, the nearest city with a population of 100,000 or more. The nearest metropolitan statistical area (MSA) is

MSA	Population
Bismarck, ND MSA	94,719

The following entities comprise the military housing area (MHA):

County/City	Population
Renville	2610
Ward	58795
Total	61,405

Child Care

This attribute captures the number of nationally accredited child-care centers within the local community: 1

Cost of Living

Cost of Living provides a relative measure of cost of living in the local community. General Schedule (GS) Locality pay provides a relative scale to compare local salaries with government salaries and Basic Allowance for Housing (BAH) is an indicator of the local rental market. In-state tuition is an indicator of the support provided by the state for active duty family members to participate in higher-level education opportunities. For median household income and house value, the basis of the data (either MSA or number of counties in the MHA or the county of the installation) is indicated.

Median Household Income	(US Avg $41,994)	$33,546	Basis: 2 of 2 counties
Median House Value	(US Avg $119,600)	$78,012	
GS Locality Pay	("Rest of US" 10.9%)	10.9%	
O-3 with Dependents BAH Rate		$ 794	
In-state Tuition for Family Member		Yes	
In-state Tuition Continues if Member PCSs Out of State		No	

Education

This attribute defines the population in local school districts and identifies capacity. The pupil/teacher ratio, graduation rate, and composite SAT I/ACT scores provide a relative quality indicator of education. This attribute also attempts to give communities credit for the potential intellectual capital they provide.

NOTE: "MFR"--means a Memorandum For Record is on file at the installation/activity/agency to document problems in obtaining the required information. Reasons for not being able to obtain information may be that the school district refused to provide the information or the school district does not use or track the information. For

each entry, the number of school districts for which data are available of the total number of school districts reported, and the number of MFRs is indicated.

		Basis
School District(s) Capacity	5,449	9 of 9 districts
Students Enrolled	3,719	9 of 9 districts
Average Pupil/Teacher Ratio	17.3:1	9 of 9 districts
High School Students Enrolled	1,983	4 of 4 districts
Average High School Graduation Rate (US Avg 67.3%)	97.5%	4 of 4 districts
Average Composite SAT I Score (US Avg 1026)	1152	1 of 4 districts, 3 MFRs
Average ACT Score (US Avg 20.8)	22	4 of 4 districts
Available Graduate/PhD Programs	1	
Available Colleges and/or Universities	1	
Available Vocational and/or Technical Schools	1	

Employment

Unemployment and job growth rates provide an indicator of job availability in the local community. National rates from the Bureau of Labor Statistics are also provided. For each entry, the basis of the data (either MSA or number of counties in the MHA or the county of the installation) is indicated.

The unemployment rates for the last five years:

	1999	2000	2001	2002	2003
Local Data	3.4%	3.0%	3.0%	3.9%	4.1%
National	4.2%	4.0%	4.7%	5.8%	6.0%
Basis:	2 of 2 counties	2 of 2 counties	2 of 2 counties	2 of 2 counties	2 of 2 counties

The annual job growth rate for the last five-years:

	1999	2000	2001	2002	2003
Local Data	-3.5%	2.2%	.0%	-2.6%	.2%
National	1.5%	2.4%	.03%	-.31%	.86%
Basis:	2 of 2 counties	2 of 2 counties	2 of 2 counties	2 of 2 counties	2 of 2 counties

Housing

This attribute provides an indication of availability of housing, both sales and rental, in the local community. Note: According to the 2000 Census, Vacant Sale and Vacant Rental Units do not equal total Vacant Housing Units. Vacant housing units may also include units that are vacant but not on the market for sale or rent. For each entry, the basis of the data (either MSA or number of counties in the MHA or the county of the installation) is indicated.

Total Vacant Housing Units	2,384	Basis: 2 of 2 counties
Vacant Sale Units	399	

Vacant Rental Units	529	

Medical Providers

This attribute provides an indicator of availability of medical care for military and DoD civilians in the local community. The table reflects the raw number of physicians/beds and ratio of physicians/beds to population. The basis of the data (either MSA or number of counties in the MHA or the county of the installation) is indicated.

	# Physicians	# Beds	Population	
Local Community	138	586	61,405	Basis: 2 of 2 counties
Ratio	1:445	1:105		
National Ratio (2003)	1:421.2	1:373.7		

Safety/Crime

The local community's Uniform Crime Reports (UCR) Index for 2002 per 100,000 people and the national UCR based on information from the Federal Bureau of Investigation (FBI) for 2002 is provided. The basis of the data (either MSA or state) is indicated.

Local UCR	2,406.2	Basis: state
National UCR	4,118.8	

Transportation

Distance to an airport shows convenience and availability of airline transportation. Public transportation shows potential for members and DoD civilians to use it to commute to/from work under normal circumstances and for leisure.

Distance from Minot AFB to nearest commercial airport: 12.0 miles
Is Minot AFB served by regularly scheduled public transportation? No

Utilities

This attribute identifies a local community's water and sewer systems' ability to receive 1,000 additional people.

Does the local community's water system have the ability to meet an expanded need of an additional 1,000 people moving in the local community? Yes

Does the local community's sewer system have the ability to meet an expanded need of an additional 1,000 people moving in the local community? Yes

Moffett Federal Field AGS, CA

Demographics

The following tables provide a short description of the area near the installation/activity. Moffett Federal Field AGS is 8.4 miles from Santa Clara, CA, the nearest city with a population of 100,000 or more. The nearest metropolitan statistical area (MSA) is

MSA	Population
San Jose, CA PMSA	1,682,585

The following entities comprise the military housing area (MHA):

County/City	Population
San Mateo	707161
Santa Clara	1682585
Total	2,389,746

Child Care

This attribute captures the number of nationally accredited child-care centers within the local community: 108

Cost of Living

Cost of Living provides a relative measure of cost of living in the local community. General Schedule (GS) Locality pay provides a relative scale to compare local salaries with government salaries and Basic Allowance for Housing (BAH) is an indicator of the local rental market. In-state tuition is an indicator of the support provided by the state for active duty family members to participate in higher-level education opportunities. For median household income and house value, the basis of the data (either MSA or number of counties in the MHA or the county of the installation) is indicated.

Median Household Income	(US Avg $41,994)	$74,335	Basis: MSA
Median House Value	(US Avg $119,600)	$446,400	
GS Locality Pay	("Rest of US" 10.9%)	24.2%	
O-3 with Dependents BAH Rate		$2,738	
In-state Tuition for Family Member		Yes	
In-state Tuition Continues if Member PCSs Out of State		No	

Education

This attribute defines the population in local school districts and identifies capacity. The pupil/teacher ratio, graduation rate, and composite SAT I/ACT scores provide a relative quality indicator of education. This attribute also attempts to give communities credit for the potential intellectual capital they provide.

NOTE: "MFR"--means a Memorandum For Record is on file at the installation/activity/agency to document problems in obtaining the required information. Reasons for not being able to obtain information may be that the school district refused to provide the information or the school district does not use or track the information. For

each entry, the number of school districts for which data are available of the total number of school districts reported, and the number of MFRs is indicated.

		Basis
School District(s) Capacity	380,850	53 of 53 districts
Students Enrolled	380,850	53 of 53 districts
Average Pupil/Teacher Ratio	19.5:1	53 of 53 districts
High School Students Enrolled	103,409	23 of 23 districts
Average High School Graduation Rate (US Avg 67.3%)	91.7%	23 of 23 districts
Average Composite SAT I Score (US Avg 1026)	1018	20 of 23 districts, 3 MFRs
Average ACT Score (US Avg 20.8)	22	18 of 23 districts, 5 MFRs
Available Graduate/PhD Programs	11	
Available Colleges and/or Universities	22	
Available Vocational and/or Technical Schools	7	

Employment

Unemployment and job growth rates provide an indicator of job availability in the local community. National rates from the Bureau of Labor Statistics are also provided. For each entry, the basis of the data (either MSA or number of counties in the MHA or the county of the installation) is indicated.

The unemployment rates for the last five years:

	1999	2000	2001	2002	2003
Local Data	3.0%	2.0%	4.6%	8.5%	8.2%
National	4.2%	4.0%	4.7%	5.8%	6.0%
Basis:	MSA	MSA	MSA	MSA	MSA

The annual job growth rate for the last five-years:

	1999	2000	2001	2002	2003
Local Data	.8%	5.9%	-2.2%	-10.0%	-4.9%
National	1.5%	2.4%	.03%	-.31%	.86%
Basis:	MSA	MSA	MSA	MSA	MSA

Housing

This attribute provides an indication of availability of housing, both sales and rental, in the local community. Note: According to the 2000 Census, Vacant Sale and Vacant Rental Units do not equal total Vacant Housing Units. Vacant housing units may also include units that are vacant but not on the market for sale or rent. For each entry, the basis of the data (either MSA or number of counties in the MHA or the county of the installation) is indicated.

Total Vacant Housing Units	13,466	Basis:

Vacant Sale Units	2,155	MSA
Vacant Rental Units	4,450	

Medical Providers

This attribute provides an indicator of availability of medical care for military and DoD civilians in the local community. The table reflects the raw number of physicians/beds and ratio of physicians/beds to population. The basis of the data (either MSA or number of counties in the MHA or the county of the installation) is indicated.

	# Physicians	# Beds	Population	
Local Community	5,091	3,134	1,682,585	Basis: MSA
Ratio	1:331	1:537		
National Ratio (2003)	1:421.2	1:373.7		

Safety/Crime

The local community's Uniform Crime Reports (UCR) Index for 2002 per 100,000 people and the national UCR based on information from the Federal Bureau of Investigation (FBI) for 2002 is provided. The basis of the data (either MSA or state) is indicated.

Local UCR	2,645.4	Basis: MSA
National UCR	4,118.8	

Transportation

Distance to an airport shows convenience and availability of airline transportation. Public transportation shows potential for members and DoD civilians to use it to commute to/from work under normal circumstances and for leisure.

Distance from Moffett Federal Field AGS to nearest commercial airport: 10.0 miles
Is Moffett Federal Field AGS served by regularly scheduled public transportation? No

Utilities

This attribute identifies a local community's water and sewer systems' ability to receive 1,000 additional people.

Does the local community's water system have the ability to meet an expanded need of an additional 1,000 people moving in the local community? Yes

Does the local community's sewer system have the ability to meet an expanded need of an additional 1,000 people moving in the local community? Yes

Moody AFB, GA

Demographics

The following tables provide a short description of the area near the installation/activity. Moody AFB is 76.1 miles from Tallahassee, FL, the nearest city with a population of 100,000 or more. The nearest metropolitan statistical area (MSA) is

MSA	Population
Tallahassee, FL MSA	284,539

The following entities comprise the military housing area (MHA):

County/City	Population
Berrien	16235
Brooks	16450
Cook	15771
Lanier	7241
Lowndes	92115
Total	147,812

Child Care

This attribute captures the number of nationally accredited child-care centers within the local community: 1

Cost of Living

Cost of Living provides a relative measure of cost of living in the local community. General Schedule (GS) Locality pay provides a relative scale to compare local salaries with government salaries and Basic Allowance for Housing (BAH) is an indicator of the local rental market. In-state tuition is an indicator of the support provided by the state for active duty family members to participate in higher-level education opportunities. For median household income and house value, the basis of the data (either MSA or number of counties in the MHA or the county of the installation) is indicated.

Median Household Income	(US Avg $41,994)	$30,691	Basis: 5 of 5 counties
Median House Value	(US Avg $119,600)	$79,458	
GS Locality Pay	("Rest of US" 10.9%)	10.9%	
O-3 with Dependents BAH Rate		$ 824	
In-state Tuition for Family Member		Yes	
In-state Tuition Continues if Member PCSs Out of State		Yes	

Education

This attribute defines the population in local school districts and identifies capacity. The pupil/teacher ratio, graduation rate, and composite SAT I/ACT scores provide a relative quality indicator of education. This attribute also attempts to give communities credit for the potential intellectual capital they provide.

NOTE: "MFR"--means a Memorandum For Record is on file at the installation/activity/agency to document problems in obtaining the required information. Reasons for not being able to obtain information may be that the school district refused to provide the information or the school district does not use or track the information. For each entry, the number of school districts for which data are available of the total number of school districts reported, and the number of MFRs is indicated.

		Basis
School District(s) Capacity	38,315	6 of 6 districts
Students Enrolled	26,524	6 of 6 districts
Average Pupil/Teacher Ratio	20.3:1	6 of 6 districts
High School Students Enrolled	7,395	6 of 6 districts
Average High School Graduation Rate (US Avg 67.3%)	81.0%	6 of 6 districts
Average Composite SAT I Score (US Avg 1026)	954	6 of 6 districts
Average ACT Score (US Avg 20.8)	20	6 of 6 districts
Available Graduate/PhD Programs	1	
Available Colleges and/or Universities	2	
Available Vocational and/or Technical Schools	1	

Employment

Unemployment and job growth rates provide an indicator of job availability in the local community. National rates from the Bureau of Labor Statistics are also provided. For each entry, the basis of the data (either MSA or number of counties in the MHA or the county of the installation) is indicated.

The unemployment rates for the last five years:

	1999	2000	2001	2002	2003
Local Data	4.7%	5.6%	4.2%	3.9%	3.3%
National	4.2%	4.0%	4.7%	5.8%	6.0%
Basis:	5 of 5 counties	5 of 5 counties	5 of 5 counties	5 of 5 counties	5 of 5 counties

The annual job growth rate for the last five-years:

	1999	2000	2001	2002	2003
Local Data	.3%	.8%	-2.7%	2.2%	5.9%
National	1.5%	2.4%	.03%	-.31%	.86%
Basis:	5 of 5 counties	5 of 5 counties	5 of 5 counties	5 of 5 counties	5 of 5 counties

Housing

This attribute provides an indication of availability of housing, both sales and rental, in the local community. Note: According to the 2000 Census, Vacant Sale and Vacant Rental Units do not equal total Vacant Housing Units. Vacant housing units may also include units that are vacant but not on the market for sale or rent. For each entry, the basis of the data (either MSA or number of counties in the MHA or the county of the installation) is indicated.

Total Vacant Housing Units	6,793	Basis: 5 of 5 counties
Vacant Sale Units	902	
Vacant Rental Units	2,636	

Medical Providers

This attribute provides an indicator of availability of medical care for military and DoD civilians in the local community. The table reflects the raw number of physicians/beds and ratio of physicians/beds to population. The basis of the data (either MSA or number of counties in the MHA or the county of the installation) is indicated.

	# Physicians	# Beds	Population	
Local Community	205	837	147,812	Basis: 5 of 5 counties
Ratio	1:721	1:177		
National Ratio (2003)	1:421.2	1:373.7		

Safety/Crime

The local community's Uniform Crime Reports (UCR) Index for 2002 per 100,000 people and the national UCR based on information from the Federal Bureau of Investigation (FBI) for 2002 is provided. The basis of the data (either MSA or state) is indicated.

Local UCR	4,507.2	Basis: state
National UCR	4,118.8	

Transportation

Distance to an airport shows convenience and availability of airline transportation. Public transportation shows potential for members and DoD civilians to use it to commute to/from work under normal circumstances and for leisure.

Distance from Moody AFB to nearest commercial airport: 11.4 miles
Is Moody AFB served by regularly scheduled public transportation? No

Utilities

This attribute identifies a local community's water and sewer systems' ability to receive 1,000 additional people.

Does the local community's water system have the ability to meet an expanded need of an additional 1,000 people moving in the local community? Yes

Does the local community's sewer system have the ability to meet an expanded need of an additional 1,000 people moving in the local community? Yes

Mountain Home AFB, ID

Demographics

The following tables provide a short description of the area near the installation/activity. Mountain Home AFB is 43.7 miles from Boise, ID, the nearest city with a population of 100,000 or more. The nearest metropolitan statistical area (MSA) is

MSA	Population
Boise City, ID MSA	432,345

The following entities comprise the military housing area (MHA):

County/City	Population
Elmore	29130
Owyhee	10644
Total	39,774

Child Care

This attribute captures the number of nationally accredited child-care centers within the local community: 0

Cost of Living

Cost of Living provides a relative measure of cost of living in the local community. General Schedule (GS) Locality pay provides a relative scale to compare local salaries with government salaries and Basic Allowance for Housing (BAH) is an indicator of the local rental market. In-state tuition is an indicator of the support provided by the state for active duty family members to participate in higher-level education opportunities. For median household income and house value, the basis of the data (either MSA or number of counties in the MHA or the county of the installation) is indicated.

Median Household Income	(US Avg $41,994)	$33,405	Basis: 2 of 2 counties
Median House Value	(US Avg $119,600)	$90,337	
GS Locality Pay	("Rest of US" 10.9%)	10.9%	
O-3 with Dependents BAH Rate		$ 916	
In-state Tuition for Family Member		Yes	
In-state Tuition Continues if Member PCSs Out of State		Yes	

Education

This attribute defines the population in local school districts and identifies capacity. The pupil/teacher ratio, graduation rate, and composite SAT I/ACT scores provide a relative quality indicator of education. This attribute also attempts to give communities credit for the potential intellectual capital they provide.

NOTE: "MFR"--means a Memorandum For Record is on file at the installation/activity/agency to document problems in obtaining the required information. Reasons for not being able to obtain information may be that the school district refused to provide the information or the school district does not use or track the information. For

each entry, the number of school districts for which data are available of the total number of school districts reported, and the number of MFRs is indicated.

		Basis
School District(s) Capacity	6,831	3 of 3 districts
Students Enrolled	4,996	3 of 3 districts
Average Pupil/Teacher Ratio	17.5:1	3 of 3 districts
High School Students Enrolled	975	2 of 2 districts
Average High School Graduation Rate (US Avg 67.3%)	73.1%	2 of 2 districts
Average Composite SAT I Score (US Avg 1026)	1025	1 of 2 districts, 1 MFR
Average ACT Score (US Avg 20.8)	20	2 of 2 districts
Available Graduate/PhD Programs	2	
Available Colleges and/or Universities	4	
Available Vocational and/or Technical Schools	0	

Employment

Unemployment and job growth rates provide an indicator of job availability in the local community. National rates from the Bureau of Labor Statistics are also provided. For each entry, the basis of the data (either MSA or number of counties in the MHA or the county of the installation) is indicated.

The unemployment rates for the last five years:

	1999	2000	2001	2002	2003
Local Data	5.9%	5.6%	5.6%	7.1%	5.7%
National	4.2%	4.0%	4.7%	5.8%	6.0%
Basis:	2 of 2 counties	2 of 2 counties	2 of 2 counties	2 of 2 counties	2 of 2 counties

The annual job growth rate for the last five-years:

	1999	2000	2001	2002	2003
Local Data	-2.7%	-1.8%	4.2%	.0%	.3%
National	1.5%	2.4%	.03%	-.31%	.86%
Basis:	2 of 2 counties	2 of 2 counties	2 of 2 counties	2 of 2 counties	2 of 2 counties

Housing

This attribute provides an indication of availability of housing, both sales and rental, in the local community. Note: According to the 2000 Census, Vacant Sale and Vacant Rental Units do not equal total Vacant Housing Units. Vacant housing units may also include units that are vacant but not on the market for sale or rent. For each entry, the basis of the data (either MSA or number of counties in the MHA or the county of the installation) is indicated.

Total Vacant Housing Units	2,177	Basis: 2 of 2 counties
Vacant Sale Units	258	

Vacant Rental Units	524	

Medical Providers

This attribute provides an indicator of availability of medical care for military and DoD civilians in the local community. The table reflects the raw number of physicians/beds and ratio of physicians/beds to population. The basis of the data (either MSA or number of counties in the MHA or the county of the installation) is indicated.

	# Physicians	# Beds	Population	
Local Community	26	18	39,774	Basis: 2 of 2 counties
Ratio	1:1,530	1:2,210		
National Ratio (2003)	1:421.2	1:373.7		

Safety/Crime

The local community's Uniform Crime Reports (UCR) Index for 2002 per 100,000 people and the national UCR based on information from the Federal Bureau of Investigation (FBI) for 2002 is provided. The basis of the data (either MSA or state) is indicated.

Local UCR	3,172.5	Basis: state
National UCR	4,118.8	

Transportation

Distance to an airport shows convenience and availability of airline transportation. Public transportation shows potential for members and DoD civilians to use it to commute to/from work under normal circumstances and for leisure.

Distance from Mountain Home AFB to nearest commercial airport: 50.6 miles
Is Mountain Home AFB served by regularly scheduled public transportation? No

Utilities

This attribute identifies a local community's water and sewer systems' ability to receive 1,000 additional people.

Does the local community's water system have the ability to meet an expanded need of an additional 1,000 people moving in the local community? Yes

Does the local community's sewer system have the ability to meet an expanded need of an additional 1,000 people moving in the local community? Yes

NAS New Orleans ARS, LA

Demographics

The following tables provide a short description of the area near the installation/activity. NAS New Orleans ARS is within New Orleans, LA, the nearest city with a population of 100,000 or more. The nearest metropolitan statistical area (MSA) is

MSA	Population
New Orleans, LA MSA	1,337,726

The following entities comprise the military housing area (MHA):

County/City	Population
Hancock	42967
Jefferson	455466
Orleans	484674
Plaquemines	26757
St Bernard	67229
St Helena	10525
St Tammany	191268
Tangipahoa	100588
Total	1,379,474

Child Care

This attribute captures the number of nationally accredited child-care centers within the local community: 27

Cost of Living

Cost of Living provides a relative measure of cost of living in the local community. General Schedule (GS) Locality pay provides a relative scale to compare local salaries with government salaries and Basic Allowance for Housing (BAH) is an indicator of the local rental market. In-state tuition is an indicator of the support provided by the state for active duty family members to participate in higher-level education opportunities. For median household income and house value, the basis of the data (either MSA or number of counties in the MHA or the county of the installation) is indicated.

Median Household Income	(US Avg $41,994)	$35,317	Basis: MSA
Median House Value	(US Avg $119,600)	$98,700	
GS Locality Pay	("Rest of US" 10.9%)	10.9%	
O-3 with Dependents BAH Rate		$1,133	
In-state Tuition for Family Member		Yes	
In-state Tuition Continues if Member PCSs Out of State		Yes	

Education

This attribute defines the population in local school districts and identifies capacity. The pupil/teacher ratio, graduation rate, and composite SAT I/ACT scores provide a relative quality indicator of education. This attribute also attempts to give communities credit for the potential intellectual capital they provide.

NOTE: "MFR"--means a Memorandum For Record is on file at the installation/activity/agency to document problems in obtaining the required information. Reasons for not being able to obtain information may be that the school district refused to provide the information or the school district does not use or track the information. For each entry, the number of school districts for which data are available of the total number of school districts reported, and the number of MFRs is indicated.

		Basis
School District(s) Capacity	137,090	7 of 7 districts
Students Enrolled	132,890	7 of 7 districts
Average Pupil/Teacher Ratio	19.3:1	7 of 7 districts
High School Students Enrolled	29,005	4 of 4 districts
Average High School Graduation Rate (US Avg 67.3%)	90.9%	4 of 4 districts
Average Composite SAT I Score (US Avg 1026)	1062	1 of 4 districts, 3 MFRs
Average ACT Score (US Avg 20.8)	18	4 of 4 districts
Available Graduate/PhD Programs	10	
Available Colleges and/or Universities	24	
Available Vocational and/or Technical Schools	6	

Employment

Unemployment and job growth rates provide an indicator of job availability in the local community. National rates from the Bureau of Labor Statistics are also provided. For each entry, the basis of the data (either MSA or number of counties in the MHA or the county of the installation) is indicated.

The unemployment rates for the last five years:

	1999	2000	2001	2002	2003
Local Data	4.3%	4.9%	5.1%	5.4%	5.8%
National	4.2%	4.0%	4.7%	5.8%	6.0%
Basis:	MSA	MSA	MSA	MSA	MSA

The annual job growth rate for the last five-years:

	1999	2000	2001	2002	2003
Local Data	.2%	-1.8%	.4%	-3.5%	1.4%
National	1.5%	2.4%	.03%	-.31%	.86%
Basis:	MSA	MSA	MSA	MSA	MSA

Housing

This attribute provides an indication of availability of housing, both sales and rental, in the local community. Note: According to the 2000 Census, Vacant Sale and Vacant Rental Units do not equal total Vacant Housing Units. Vacant housing units may also include units that are vacant but not on the market for sale or rent. For each entry, the basis of the data (either MSA or number of counties in the MHA or the county of the installation) is indicated.

Total Vacant Housing Units	50,655	Basis: MSA
Vacant Sale Units	6,321	
Vacant Rental Units	16,782	

Medical Providers

This attribute provides an indicator of availability of medical care for military and DoD civilians in the local community. The table reflects the raw number of physicians/beds and ratio of physicians/beds to population. The basis of the data (either MSA or number of counties in the MHA or the county of the installation) is indicated.

	# Physicians	# Beds	Population	
Local Community	4,902	5,684	1,337,726	Basis: MSA
Ratio	1:273	1:235		
National Ratio (2003)	1:421.2	1:373.7		

Safety/Crime

The local community's Uniform Crime Reports (UCR) Index for 2002 per 100,000 people and the national UCR based on information from the Federal Bureau of Investigation (FBI) for 2002 is provided. The basis of the data (either MSA or state) is indicated.

Local UCR	5,180.4	Basis: MSA
National UCR	4,118.8	

Transportation

Distance to an airport shows convenience and availability of airline transportation. Public transportation shows potential for members and DoD civilians to use it to commute to/from work under normal circumstances and for leisure.

Distance from NAS New Orleans ARS to nearest commercial airport: 26.9 miles
Is NAS New Orleans ARS served by regularly scheduled public transportation? No

Utilities

This attribute identifies a local community's water and sewer systems' ability to receive 1,000 additional people.

Does the local community's water system have the ability to meet an expanded need of an additional 1,000 people moving in the local community? Yes

Does the local community's sewer system have the ability to meet an expanded need of an additional 1,000 people moving in the local community? Yes

Nashville IAP AGS, TN

Demographics

The following tables provide a short description of the area near the installation/activity. Nashville IAP AGS is within Nashville, TN, the nearest city with a population of 100,000 or more. The nearest metropolitan statistical area (MSA) is

MSA	Population
Nashville, TN MSA	1,231,311

The following entities comprise the military housing area (MHA):

County/City	Population
Cheatham	35912
Davidson	569891
Robertson	54433
Rutherford	182023
Sumner	130449
Williamson	126638
Wilson	88809
Total	1,188,155

Child Care

This attribute captures the number of nationally accredited child-care centers within the local community: 67

Cost of Living

Cost of Living provides a relative measure of cost of living in the local community. General Schedule (GS) Locality pay provides a relative scale to compare local salaries with government salaries and Basic Allowance for Housing (BAH) is an indicator of the local rental market. In-state tuition is an indicator of the support provided by the state for active duty family members to participate in higher-level education opportunities. For median household income and house value, the basis of the data (either MSA or number of counties in the MHA or the county of the installation) is indicated.

Median Household Income	(US Avg $41,994)	$44,223	Basis: MSA
Median House Value	(US Avg $119,600)	$123,600	
GS Locality Pay	("Rest of US" 10.9%)	10.9%	
O-3 with Dependents BAH Rate		$1,205	
In-state Tuition for Family Member		Yes	
In-state Tuition Continues if Member PCSs Out of State		Yes	

Education

This attribute defines the population in local school districts and identifies capacity. The pupil/teacher ratio, graduation rate, and composite SAT I/ACT scores provide a relative quality indicator of education. This attribute also attempts to give communities credit for the potential intellectual capital they provide.

NOTE: "MFR"--means a Memorandum For Record is on file at the installation/activity/agency to document problems in obtaining the required information. Reasons for not being able to obtain information may be that the school district refused to provide the information or the school district does not use or track the information. For each entry, the number of school districts for which data are available of the total number of school districts reported, and the number of MFRs is indicated.

		Basis
School District(s) Capacity	113,375	4 of 4 districts
Students Enrolled	104,831	4 of 4 districts
Average Pupil/Teacher Ratio	16.4:1	4 of 4 districts
High School Students Enrolled	28,343	3 of 3 districts
Average High School Graduation Rate (US Avg 67.3%)	83.3%	3 of 3 districts
Average Composite SAT I Score (US Avg 1026)	1121	3 of 3 districts
Average ACT Score (US Avg 20.8)	20	3 of 3 districts
Available Graduate/PhD Programs	12	
Available Colleges and/or Universities	8	
Available Vocational and/or Technical Schools	4	

Employment

Unemployment and job growth rates provide an indicator of job availability in the local community. National rates from the Bureau of Labor Statistics are also provided. For each entry, the basis of the data (either MSA or number of counties in the MHA or the county of the installation) is indicated.

The unemployment rates for the last five years:

	1999	2000	2001	2002	2003
Local Data	2.7%	2.8%	3.3%	4.0%	4.4%
National	4.2%	4.0%	4.7%	5.8%	6.0%
Basis:	MSA	MSA	MSA	MSA	MSA

The annual job growth rate for the last five-years:

	1999	2000	2001	2002	2003
Local Data	3.0%	- .6%	1.0%	1.4%	-1.3%
National	1.5%	2.4%	.03%	-.31%	.86%
Basis:	MSA	MSA	MSA	MSA	MSA

Housing

This attribute provides an indication of availability of housing, both sales and rental, in the local community. Note: According to the 2000 Census, Vacant Sale and Vacant Rental Units do not equal total Vacant Housing Units. Vacant housing units may also include units that are vacant but not on the market for sale or rent. For each entry, the basis of the data (either MSA or number of counties in the MHA or the county of the installation) is indicated.

Total Vacant Housing Units	29,724	Basis: MSA
Vacant Sale Units	7,532	
Vacant Rental Units	12,716	

Medical Providers

This attribute provides an indicator of availability of medical care for military and DoD civilians in the local community. The table reflects the raw number of physicians/beds and ratio of physicians/beds to population. The basis of the data (either MSA or number of counties in the MHA or the county of the installation) is indicated.

	# Physicians	# Beds	Population	
Local Community	3,896	4,315	1,231,311	Basis: MSA
Ratio	1:316	1:285		
National Ratio (2003)	1:421.2	1:373.7		

Safety/Crime

The local community's Uniform Crime Reports (UCR) Index for 2002 per 100,000 people and the national UCR based on information from the Federal Bureau of Investigation (FBI) for 2002 is provided. The basis of the data (either MSA or state) is indicated.

Local UCR	5,560.4	Basis: MSA
National UCR	4,118.8	

Transportation

Distance to an airport shows convenience and availability of airline transportation. Public transportation shows potential for members and DoD civilians to use it to commute to/from work under normal circumstances and for leisure.

Distance from Nashville IAP AGS to nearest commercial airport: 2.2 miles
Is Nashville IAP AGS served by regularly scheduled public transportation? Yes

Utilities

This attribute identifies a local community's water and sewer systems' ability to receive 1,000 additional people.

Does the local community's water system have the ability to meet an expanded need of an additional 1,000 people moving in the local community? Yes

Does the local community's sewer system have the ability to meet an expanded need of an additional 1,000 people moving in the local community? Yes

Nellis AFB, NV

Demographics

The following tables provide a short description of the area near the installation/activity. Nellis AFB is within Las Vegas, NV, the nearest city with a population of 100,000 or more. The nearest metropolitan statistical area (MSA) is

MSA	Population
Las Vegas, NV-AZ MSA	1,563,282

The following entities comprise the military housing area (MHA):

County/City	Population
Clark	1375765
Nye	32485
Total	1,408,250

Child Care

This attribute captures the number of nationally accredited child-care centers within the local community: 9

Cost of Living

Cost of Living provides a relative measure of cost of living in the local community. General Schedule (GS) Locality pay provides a relative scale to compare local salaries with government salaries and Basic Allowance for Housing (BAH) is an indicator of the local rental market. In-state tuition is an indicator of the support provided by the state for active duty family members to participate in higher-level education opportunities. For median household income and house value, the basis of the data (either MSA or number of counties in the MHA or the county of the installation) is indicated.

Median Household Income	(US Avg $41,994)	$42,468	Basis: MSA
Median House Value	(US Avg $119,600)	$136,200	
GS Locality Pay	("Rest of US" 10.9%)	10.9%	
O-3 with Dependents BAH Rate		$1,307	
In-state Tuition for Family Member		Yes	
In-state Tuition Continues if Member PCSs Out of State		Yes	

Education

This attribute defines the population in local school districts and identifies capacity. The pupil/teacher ratio, graduation rate, and composite SAT I/ACT scores provide a relative quality indicator of education. This attribute also attempts to give communities credit for the potential intellectual capital they provide.

NOTE: "MFR"--means a Memorandum For Record is on file at the installation/activity/agency to document problems in obtaining the required information. Reasons for not being able to obtain information may be that the school district refused to provide the information or the school district does not use or track the information. For

each entry, the number of school districts for which data are available of the total number of school districts reported, and the number of MFRs is indicated.

		Basis
School District(s) Capacity	296,926	1 of 1 district
Students Enrolled	255,328	1 of 1 district
Average Pupil/Teacher Ratio	31.0:1	1 of 1 district
High School Students Enrolled	43,528	1 of 1 district
Average High School Graduation Rate (US Avg 67.3%)	59.0%	1 of 1 district
Average Composite SAT I Score (US Avg 1026)	1015	1 of 1 district
Average ACT Score (US Avg 20.8)	21	1 of 1 district
Available Graduate/PhD Programs	6	
Available Colleges and/or Universities	18	
Available Vocational and/or Technical Schools	20	

Employment

Unemployment and job growth rates provide an indicator of job availability in the local community. National rates from the Bureau of Labor Statistics are also provided. For each entry, the basis of the data (either MSA or number of counties in the MHA or the county of the installation) is indicated.

The unemployment rates for the last five years:

	1999	2000	2001	2002	2003
Local Data	4.4%	4.1%	5.4%	5.7%	5.3%
National	4.2%	4.0%	4.7%	5.8%	6.0%
Basis:	MSA	MSA	MSA	MSA	MSA

The annual job growth rate for the last five-years:

	1999	2000	2001	2002	2003
Local Data	4.5%	5.5%	3.9%	2.4%	2.3%
National	1.5%	2.4%	.03%	-.31%	.86%
Basis:	MSA	MSA	MSA	MSA	MSA

Housing

This attribute provides an indication of availability of housing, both sales and rental, in the local community. Note: According to the 2000 Census, Vacant Sale and Vacant Rental Units do not equal total Vacant Housing Units. Vacant housing units may also include units that are vacant but not on the market for sale or rent. For each entry, the basis of the data (either MSA or number of counties in the MHA or the county of the installation) is indicated.

Total Vacant Housing Units	67,424	Basis: MSA
Vacant Sale Units	11,409	
Vacant Rental Units	24,925	

Medical Providers

This attribute provides an indicator of availability of medical care for military and DoD civilians in the local community. The table reflects the raw number of physicians/beds and ratio of physicians/beds to population. The basis of the data (either MSA or number of counties in the MHA or the county of the installation) is indicated.

	# Physicians	# Beds	Population	
Local Community	2,694	3,251	1,563,282	Basis: MSA
Ratio	1:580	1:481		
National Ratio (2003)	1:421.2	1:373.7		

Safety/Crime

The local community's Uniform Crime Reports (UCR) Index for 2002 per 100,000 people and the national UCR based on information from the Federal Bureau of Investigation (FBI) for 2002 is provided. The basis of the data (either MSA or state) is indicated.

Local UCR	4,811.1	Basis: MSA
National UCR	4,118.8	

Transportation

Distance to an airport shows convenience and availability of airline transportation. Public transportation shows potential for members and DoD civilians to use it to commute to/from work under normal circumstances and for leisure.

Distance from Nellis AFB to nearest commercial airport: 17.6 miles
Is Nellis AFB served by regularly scheduled public transportation? Yes

Utilities

This attribute identifies a local community's water and sewer systems' ability to receive 1,000 additional people.

Does the local community's water system have the ability to meet an expanded need of an additional 1,000 people moving in the local community? Yes

Does the local community's sewer system have the ability to meet an expanded need of an additional 1,000 people moving in the local community? Yes

New Castle County Airport AGS, DE

Demographics

The following tables provide a short description of the area near the installation/activity. New Castle County Airport AGS is 28.8 miles from Philadelphia, PA, the nearest city with a population of 100,000 or more. The nearest metropolitan statistical area (MSA) is

MSA	Population
Wilmington-Newark, DE-MD PMSA	586,216

The following entities comprise the military housing area (MHA):

County/City	Population
Burlington	423394
Camden	508932
Delaware	550864
Gloucester	254673
New Castle	500265
Philadelphia	1517550
Total	3,755,678

Child Care

This attribute captures the number of nationally accredited child-care centers within the local community: 89

Cost of Living

Cost of Living provides a relative measure of cost of living in the local community. General Schedule (GS) Locality pay provides a relative scale to compare local salaries with government salaries and Basic Allowance for Housing (BAH) is an indicator of the local rental market. In-state tuition is an indicator of the support provided by the state for active duty family members to participate in higher-level education opportunities. For median household income and house value, the basis of the data (either MSA or number of counties in the MHA or the county of the installation) is indicated.

Median Household Income	(US Avg $41,994)	$52,121	Basis: MSA
Median House Value	(US Avg $119,600)	$135,400	
GS Locality Pay	("Rest of US" 10.9%)	15.3%	
O-3 with Dependents BAH Rate		$1,616	
In-state Tuition for Family Member		Yes	
In-state Tuition Continues if Member PCSs Out of State		No	

Education

This attribute defines the population in local school districts and identifies capacity. The pupil/teacher ratio, graduation rate, and composite SAT I/ACT scores provide a relative quality indicator of education. This attribute also attempts to give communities credit for the potential intellectual capital they provide.

NOTE: "MFR"--means a Memorandum For Record is on file at the installation/activity/agency to document problems in obtaining the required information. Reasons for not being able to obtain information may be that the school district refused to provide the information or the school district does not use or track the information. For each entry, the number of school districts for which data are available of the total number of school districts reported, and the number of MFRs is indicated.

		Basis
School District(s) Capacity	142,456	44 of 44 districts
Students Enrolled	137,280	44 of 44 districts
Average Pupil/Teacher Ratio	15.1:1	44 of 44 districts
High School Students Enrolled	71,905	23 of 23 districts
Average High School Graduation Rate (US Avg 67.3%)	83.0%	23 of 23 districts
Average Composite SAT I Score (US Avg 1026)	993	21 of 23 districts, 2 MFRs
Average ACT Score (US Avg 20.8)	22	11 of 23 districts, 12 MFRs
Available Graduate/PhD Programs	4	
Available Colleges and/or Universities	6	
Available Vocational and/or Technical Schools	2	

Employment

Unemployment and job growth rates provide an indicator of job availability in the local community. National rates from the Bureau of Labor Statistics are also provided. For each entry, the basis of the data (either MSA or number of counties in the MHA or the county of the installation) is indicated.

The unemployment rates for the last five years:

	1999	2000	2001	2002	2003
Local Data	3.4%	4.0%	3.6%	4.6%	4.9%
National	4.2%	4.0%	4.7%	5.8%	6.0%
Basis:	MSA	MSA	MSA	MSA	MSA

The annual job growth rate for the last five-years:

	1999	2000	2001	2002	2003
Local Data	.4%	3.7%	3.1%	-3.6%	-1.4%
National	1.5%	2.4%	.03%	-.31%	.86%
Basis:	MSA	MSA	MSA	MSA	MSA

Housing

This attribute provides an indication of availability of housing, both sales and rental, in the local community. Note: According to the 2000 Census, Vacant Sale and Vacant Rental Units do not equal total Vacant Housing Units. Vacant housing units may also include units that are vacant but not on the market for sale or rent. For

each entry, the basis of the data (either MSA or number of counties in the MHA or the county of the installation) is indicated.

Total Vacant Housing Units	13,824	Basis: MSA
Vacant Sale Units	2,609	
Vacant Rental Units	5,250	

Medical Providers

This attribute provides an indicator of availability of medical care for military and DoD civilians in the local community. The table reflects the raw number of physicians/beds and ratio of physicians/beds to population. The basis of the data (either MSA or number of counties in the MHA or the county of the installation) is indicated.

	# Physicians	# Beds	Population	
Local Community	1,591	1,204	586,216	Basis: MSA
Ratio	1:368	1:487		
National Ratio (2003)	1:421.2	1:373.7		

Safety/Crime

The local community's Uniform Crime Reports (UCR) Index for 2002 per 100,000 people and the national UCR based on information from the Federal Bureau of Investigation (FBI) for 2002 is provided. The basis of the data (either MSA or state) is indicated.

Local UCR	3,939.0	Basis: state
National UCR	4,118.8	

Transportation

Distance to an airport shows convenience and availability of airline transportation. Public transportation shows potential for members and DoD civilians to use it to commute to/from work under normal circumstances and for leisure.

Distance from New Castle County Airport AGS to nearest commercial airport: 40.0 miles
Is New Castle County Airport AGS served by regularly scheduled public transportation? Yes

Utilities

This attribute identifies a local community's water and sewer systems' ability to receive 1,000 additional people.

Does the local community's water system have the ability to meet an expanded need of an additional 1,000 people moving in the local community? Yes

Does the local community's sewer system have the ability to meet an expanded need of an additional 1,000 people moving in the local community? Yes

Niagara Falls IAP ARS, NY

Demographics

The following tables provide a short description of the area near the installation/activity. Niagara Falls IAP ARS is 20.5 miles from Buffalo, NY, the nearest city with a population of 100,000 or more. The nearest metropolitan statistical area (MSA) is

MSA	Population
Buffalo-Niagara Falls, NY MSA	1,170,111

The following entities comprise the military housing area (MHA):

County/City	Population
Erie	950265
Niagara	219846
Total	1,170,111

Child Care

This attribute captures the number of nationally accredited child-care centers within the local community: 41

Cost of Living

Cost of Living provides a relative measure of cost of living in the local community. General Schedule (GS) Locality pay provides a relative scale to compare local salaries with government salaries and Basic Allowance for Housing (BAH) is an indicator of the local rental market. In-state tuition is an indicator of the support provided by the state for active duty family members to participate in higher-level education opportunities. For median household income and house value, the basis of the data (either MSA or number of counties in the MHA or the county of the installation) is indicated.

Median Household Income	(US Avg $41,994)	$38,488	Basis: MSA
Median House Value	(US Avg $119,600)	$89,100	
GS Locality Pay	("Rest of US" 10.9%)	10.9%	
O-3 with Dependents BAH Rate		$1,218	
In-state Tuition for Family Member		Yes	
In-state Tuition Continues if Member PCSs Out of State		No	

Education

This attribute defines the population in local school districts and identifies capacity. The pupil/teacher ratio, graduation rate, and composite SAT I/ACT scores provide a relative quality indicator of education. This attribute also attempts to give communities credit for the potential intellectual capital they provide.

NOTE: "MFR"--means a Memorandum For Record is on file at the installation/activity/agency to document problems in obtaining the required information. Reasons for not being able to obtain information may be that the school district refused to provide the information or the school district does not use or track the information. For

each entry, the number of school districts for which data are available of the total number of school districts reported, and the number of MFRs is indicated.

		Basis
School District(s) Capacity	57,500	12 of 12 districts
Students Enrolled	51,319	12 of 12 districts
Average Pupil/Teacher Ratio	13.1:1	12 of 12 districts
High School Students Enrolled	17,115	12 of 12 districts
Average High School Graduation Rate (US Avg 67.3%)	89.0%	12 of 12 districts
Average Composite SAT I Score (US Avg 1026)	1025	12 of 12 districts
Average ACT Score (US Avg 20.8)	22	12 of 12 districts
Available Graduate/PhD Programs	8	
Available Colleges and/or Universities	6	
Available Vocational and/or Technical Schools	2	

Employment

Unemployment and job growth rates provide an indicator of job availability in the local community. National rates from the Bureau of Labor Statistics are also provided. For each entry, the basis of the data (either MSA or number of counties in the MHA or the county of the installation) is indicated.

The unemployment rates for the last five years:

	1999	2000	2001	2002	2003
Local Data	5.4%	4.9%	5.3%	6.0%	6.4%
National	4.2%	4.0%	4.7%	5.8%	6.0%
Basis:	MSA	MSA	MSA	MSA	MSA

The annual job growth rate for the last five-years:

	1999	2000	2001	2002	2003
Local Data	-1.3%	-1.6%	-1.5%	2.3%	- .4%
National	1.5%	2.4%	.03%	-.31%	.86%
Basis:	MSA	MSA	MSA	MSA	MSA

Housing

This attribute provides an indication of availability of housing, both sales and rental, in the local community. Note: According to the 2000 Census, Vacant Sale and Vacant Rental Units do not equal total Vacant Housing Units. Vacant housing units may also include units that are vacant but not on the market for sale or rent. For each entry, the basis of the data (either MSA or number of counties in the MHA or the county of the installation) is indicated.

Total Vacant Housing Units	42,864	Basis: MSA
Vacant Sale Units	6,207	
Vacant Rental Units	16,494	

Medical Providers

This attribute provides an indicator of availability of medical care for military and DoD civilians in the local community. The table reflects the raw number of physicians/beds and ratio of physicians/beds to population. The basis of the data (either MSA or number of counties in the MHA or the county of the installation) is indicated.

	# Physicians	# Beds	Population	
Local Community	3,266	4,826	1,170,111	Basis: MSA
Ratio	1:358	1:242		
National Ratio (2003)	1:421.2	1:373.7		

Safety/Crime

The local community's Uniform Crime Reports (UCR) Index for 2002 per 100,000 people and the national UCR based on information from the Federal Bureau of Investigation (FBI) for 2002 is provided. The basis of the data (either MSA or state) is indicated.

Local UCR	3,512.7	Basis: MSA
National UCR	4,118.8	

Transportation

Distance to an airport shows convenience and availability of airline transportation. Public transportation shows potential for members and DoD civilians to use it to commute to/from work under normal circumstances and for leisure.

Distance from Niagara Falls IAP ARS to nearest commercial airport: 26.0 miles
Is Niagara Falls IAP ARS served by regularly scheduled public transportation? No

Utilities

This attribute identifies a local community's water and sewer systems' ability to receive 1,000 additional people.

Does the local community's water system have the ability to meet an expanded need of an additional 1,000 people moving in the local community? Yes

Does the local community's sewer system have the ability to meet an expanded need of an additional 1,000 people moving in the local community? Yes

Offutt AFB, NE

Demographics

The following tables provide a short description of the area near the installation/activity. Offutt AFB is 11 miles from Omaha, NE, the nearest city with a population of 100,000 or more. The nearest metropolitan statistical area (MSA) is

MSA	Population
Omaha, NE-IA MSA	716,998

The following entities comprise the military housing area (MHA):

County/City	Population
Cass	24334
Douglas	463585
Pottawattamie	87704
Sarpy	122595
Saunders	19830
Total	718,048

Child Care

This attribute captures the number of nationally accredited child-care centers within the local community: 33

Cost of Living

Cost of Living provides a relative measure of cost of living in the local community. General Schedule (GS) Locality pay provides a relative scale to compare local salaries with government salaries and Basic Allowance for Housing (BAH) is an indicator of the local rental market. In-state tuition is an indicator of the support provided by the state for active duty family members to participate in higher-level education opportunities. For median household income and house value, the basis of the data (either MSA or number of counties in the MHA or the county of the installation) is indicated.

Median Household Income	(US Avg $41,994)	$44,981	Basis: MSA
Median House Value	(US Avg $119,600)	$101,000	
GS Locality Pay	("Rest of US" 10.9%)	10.9%	
O-3 with Dependents BAH Rate		$1,115	
In-state Tuition for Family Member		Yes	
In-state Tuition Continues if Member PCSs Out of State		No	

Education

This attribute defines the population in local school districts and identifies capacity. The pupil/teacher ratio, graduation rate, and composite SAT I/ACT scores provide a relative quality indicator of education. This attribute also attempts to give communities credit for the potential intellectual capital they provide.

NOTE: "MFR"--means a Memorandum For Record is on file at the installation/activity/agency to document problems in obtaining the required information. Reasons for not being able to obtain information may be that the school district refused to provide the information or the school district does not use or track the information. For each entry, the number of school districts for which data are available of the total number of school districts reported, and the number of MFRs is indicated.

		Basis
School District(s) Capacity	137,097	20 of 21 districts, 1 MFR
Students Enrolled	116,832	21 of 21 districts
Average Pupil/Teacher Ratio	15.8:1	20 of 21 districts, 1 MFR
High School Students Enrolled	34,533	18 of 18 districts
Average High School Graduation Rate (US Avg 67.3%)	80.5%	18 of 18 districts
Average Composite SAT I Score (US Avg 1026)	1130	7 of 18 districts, 11 MFRs
Average ACT Score (US Avg 20.8)	22	18 of 18 districts
Available Graduate/PhD Programs	7	
Available Colleges and/or Universities	10	
Available Vocational and/or Technical Schools	9	

Employment

Unemployment and job growth rates provide an indicator of job availability in the local community. National rates from the Bureau of Labor Statistics are also provided. For each entry, the basis of the data (either MSA or number of counties in the MHA or the county of the installation) is indicated.

The unemployment rates for the last five years:

	1999	2000	2001	2002	2003
Local Data	2.6%	2.8%	3.2%	3.8%	4.5%
National	4.2%	4.0%	4.7%	5.8%	6.0%
Basis:	MSA	MSA	MSA	MSA	MSA

The annual job growth rate for the last five-years:

	1999	2000	2001	2002	2003
Local Data	.1%	1.0%	2.4%	.0%	- .1%
National	1.5%	2.4%	.03%	-.31%	.86%
Basis:	MSA	MSA	MSA	MSA	MSA

Housing

This attribute provides an indication of availability of housing, both sales and rental, in the local community. Note: According to the 2000 Census, Vacant Sale and Vacant Rental Units do not equal total Vacant Housing Units. Vacant housing units may also include units that are vacant but not on the market for sale or rent. For

each entry, the basis of the data (either MSA or number of counties in the MHA or the county of the installation) is indicated.

Total Vacant Housing Units	15,436	Basis: MSA
Vacant Sale Units	2,573	
Vacant Rental Units	7,819	

Medical Providers

This attribute provides an indicator of availability of medical care for military and DoD civilians in the local community. The table reflects the raw number of physicians/beds and ratio of physicians/beds to population. The basis of the data (either MSA or number of counties in the MHA or the county of the installation) is indicated.

	# Physicians	# Beds	Population	
Local Community	2,324	2,700	716,998	Basis: MSA
Ratio	1:309	1:266		
National Ratio (2003)	1:421.2	1:373.7		

Safety/Crime

The local community's Uniform Crime Reports (UCR) Index for 2002 per 100,000 people and the national UCR based on information from the Federal Bureau of Investigation (FBI) for 2002 is provided. The basis of the data (either MSA or state) is indicated.

Local UCR	5,890.7	Basis: MSA
National UCR	4,118.8	

Transportation

Distance to an airport shows convenience and availability of airline transportation. Public transportation shows potential for members and DoD civilians to use it to commute to/from work under normal circumstances and for leisure.

Distance from Offutt AFB to nearest commercial airport: 15.0 miles
Is Offutt AFB served by regularly scheduled public transportation? Yes

Utilities

This attribute identifies a local community's water and sewer systems' ability to receive 1,000 additional people.

Does the local community's water system have the ability to meet an expanded need of an additional 1,000 people moving in the local community? Yes

Does the local community's sewer system have the ability to meet an expanded need of an additional 1,000 people moving in the local community? Yes

Onizuka AFS, CA

Demographics

The following tables provide a short description of the area near the installation/activity. Onizuka AFS is 4.2 miles from Santa Clara, CA, the nearest city with a population of 100,000 or more. The nearest metropolitan statistical area (MSA) is

MSA	Population
San Jose, CA PMSA	1,682,585

The following entities comprise the military housing area (MHA):

County/City	Population
San Mateo	707161
Santa Clara	1682585
Total	2,389,746

Child Care

This attribute captures the number of nationally accredited child-care centers within the local community: 108

Cost of Living

Cost of Living provides a relative measure of cost of living in the local community. General Schedule (GS) Locality pay provides a relative scale to compare local salaries with government salaries and Basic Allowance for Housing (BAH) is an indicator of the local rental market. In-state tuition is an indicator of the support provided by the state for active duty family members to participate in higher-level education opportunities. For median household income and house value, the basis of the data (either MSA or number of counties in the MHA or the county of the installation) is indicated.

Median Household Income	(US Avg $41,994)	$74,335	Basis: MSA
Median House Value	(US Avg $119,600)	$446,400	
GS Locality Pay	("Rest of US" 10.9%)	24.2%	
O-3 with Dependents BAH Rate		$2,738	
In-state Tuition for Family Member		Yes	
In-state Tuition Continues if Member PCSs Out of State		No	

Education

This attribute defines the population in local school districts and identifies capacity. The pupil/teacher ratio, graduation rate, and composite SAT I/ACT scores provide a relative quality indicator of education. This attribute also attempts to give communities credit for the potential intellectual capital they provide.

NOTE: "MFR"--means a Memorandum For Record is on file at the installation/activity/agency to document problems in obtaining the required information. Reasons for not being able to obtain information may be that the school district refused to provide the information or the school district does not use or track the information. For

each entry, the number of school districts for which data are available of the total number of school districts reported, and the number of MFRs is indicated.

		Basis
School District(s) Capacity	391,307	51 of 51 districts
Students Enrolled	365,986	51 of 51 districts
Average Pupil/Teacher Ratio	19.5:1	51 of 51 districts
High School Students Enrolled	103,501	21 of 21 districts
Average High School Graduation Rate (US Avg 67.3%)	93.0%	20 of 21 districts, 1 MFR
Average Composite SAT I Score (US Avg 1026)	1055	15 of 21 districts, 6 MFRs
Average ACT Score (US Avg 20.8)	22	15 of 21 districts, 6 MFRs
Available Graduate/PhD Programs	13	
Available Colleges and/or Universities	28	
Available Vocational and/or Technical Schools	11	

Employment

Unemployment and job growth rates provide an indicator of job availability in the local community. National rates from the Bureau of Labor Statistics are also provided. For each entry, the basis of the data (either MSA or number of counties in the MHA or the county of the installation) is indicated.

The unemployment rates for the last five years:

	1999	2000	2001	2002	2003
Local Data	3.0%	2.0%	4.6%	8.5%	8.2%
National	4.2%	4.0%	4.7%	5.8%	6.0%
Basis:	MSA	MSA	MSA	MSA	MSA

The annual job growth rate for the last five-years:

	1999	2000	2001	2002	2003
Local Data	.8%	5.8%	-2.9%	-9.3%	-4.9%
National	1.5%	2.4%	.03%	-.31%	.86%
Basis:	MSA	MSA	MSA	MSA	MSA

Housing

This attribute provides an indication of availability of housing, both sales and rental, in the local community. Note: According to the 2000 Census, Vacant Sale and Vacant Rental Units do not equal total Vacant Housing Units. Vacant housing units may also include units that are vacant but not on the market for sale or rent. For each entry, the basis of the data (either MSA or number of counties in the MHA or the county of the installation) is indicated.

Total Vacant Housing Units	13,466	Basis:

Vacant Sale Units	2,155	MSA
Vacant Rental Units	4,450	

Medical Providers

This attribute provides an indicator of availability of medical care for military and DoD civilians in the local community. The table reflects the raw number of physicians/beds and ratio of physicians/beds to population. The basis of the data (either MSA or number of counties in the MHA or the county of the installation) is indicated.

	# Physicians	# Beds	Population	
Local Community	5,091	3,134	1,682,585	Basis: MSA
Ratio	1:331	1:537		
National Ratio (2003)	1:421.2	1:373.7		

Safety/Crime

The local community's Uniform Crime Reports (UCR) Index for 2002 per 100,000 people and the national UCR based on information from the Federal Bureau of Investigation (FBI) for 2002 is provided. The basis of the data (either MSA or state) is indicated.

Local UCR	2,645.4	Basis: MSA
National UCR	4,118.8	

Transportation

Distance to an airport shows convenience and availability of airline transportation. Public transportation shows potential for members and DoD civilians to use it to commute to/from work under normal circumstances and for leisure.

Distance from Onizuka AFS to nearest commercial airport: 7.7 miles
Is Onizuka AFS served by regularly scheduled public transportation? Yes

Utilities

This attribute identifies a local community's water and sewer systems' ability to receive 1,000 additional people.

Does the local community's water system have the ability to meet an expanded need of an additional 1,000 people moving in the local community? Yes

Does the local community's sewer system have the ability to meet an expanded need of an additional 1,000 people moving in the local community? Yes

Otis AGB, MA

Demographics

The following tables provide a short description of the area near the installation/activity. Otis AGB is 68.5 miles from Providence, RI, the nearest city with a population of 100,000 or more. The nearest metropolitan statistical area (MSA) is

MSA	Population
Barnstable-Yarmouth, MA NECMA	222,230

The following entities comprise the military housing area (MHA):

County/City	Population
Barnstable	222230
Dukes	14987
Plymouth	472822
Total	710,039

Child Care

This attribute captures the number of nationally accredited child-care centers within the local community: 107

Cost of Living

Cost of Living provides a relative measure of cost of living in the local community. General Schedule (GS) Locality pay provides a relative scale to compare local salaries with government salaries and Basic Allowance for Housing (BAH) is an indicator of the local rental market. In-state tuition is an indicator of the support provided by the state for active duty family members to participate in higher-level education opportunities. For median household income and house value, the basis of the data (either MSA or number of counties in the MHA or the county of the installation) is indicated.

Median Household Income	(US Avg $41,994)	$45,933	Basis: MSA
Median House Value	(US Avg $119,600)	$178,800	
GS Locality Pay	("Rest of US" 10.9%)	10.9%	
O-3 with Dependents BAH Rate		$1,757	
In-state Tuition for Family Member		No	
In-state Tuition Continues if Member PCSs Out of State		No	

Education

This attribute defines the population in local school districts and identifies capacity. The pupil/teacher ratio, graduation rate, and composite SAT I/ACT scores provide a relative quality indicator of education. This attribute also attempts to give communities credit for the potential intellectual capital they provide.

NOTE: "MFR"--means a Memorandum For Record is on file at the installation/activity/agency to document problems in obtaining the required information. Reasons for not being able to obtain information may be that the

school district refused to provide the information or the school district does not use or track the information. For each entry, the number of school districts for which data are available of the total number of school districts reported, and the number of MFRs is indicated.

		Basis
School District(s) Capacity	67,510	28 of 28 districts
Students Enrolled	67,510	28 of 28 districts
Average Pupil/Teacher Ratio	11.2:1	28 of 28 districts
High School Students Enrolled	20,948	18 of 18 districts
Average High School Graduation Rate (US Avg 67.3%)	92.8%	18 of 18 districts
Average Composite SAT I Score (US Avg 1026)	1009	15 of 18 districts, 3 MFRs
Average ACT Score (US Avg 20.8)	21	5 of 18 districts, 13 MFRs
Available Graduate/PhD Programs	4	
Available Colleges and/or Universities	12	
Available Vocational and/or Technical Schools	9	

Employment

Unemployment and job growth rates provide an indicator of job availability in the local community. National rates from the Bureau of Labor Statistics are also provided. For each entry, the basis of the data (either MSA or number of counties in the MHA or the county of the installation) is indicated.

The unemployment rates for the last five years:

	1999	2000	2001	2002	2003
Local Data	3.7%	3.2%	3.6%	4.2%	4.7%
National	4.2%	4.0%	4.7%	5.8%	6.0%
Basis:	MSA	MSA	MSA	MSA	MSA

The annual job growth rate for the last five-years:

	1999	2000	2001	2002	2003
Local Data	3.6%	- .2%	3.1%	4.6%	2.0%
National	1.5%	2.4%	.03%	-.31%	.86%
Basis:	MSA	MSA	MSA	MSA	MSA

Housing

This attribute provides an indication of availability of housing, both sales and rental, in the local community. Note: According to the 2000 Census, Vacant Sale and Vacant Rental Units do not equal total Vacant Housing Units. Vacant housing units may also include units that are vacant but not on the market for sale or rent. For each entry, the basis of the data (either MSA or number of counties in the MHA or the county of the installation) is indicated.

Total Vacant Housing Units	52,261	Basis: MSA
Vacant Sale Units	1,143	
Vacant Rental Units	1,569	

Medical Providers

This attribute provides an indicator of availability of medical care for military and DoD civilians in the local community. The table reflects the raw number of physicians/beds and ratio of physicians/beds to population. The basis of the data (either MSA or number of counties in the MHA or the county of the installation) is indicated.

	# Physicians	# Beds	Population	
Local Community	544	317	222,230	Basis: MSA
Ratio	1:409	1:701		
National Ratio (2003)	1:421.2	1:373.7		

Safety/Crime

The local community's Uniform Crime Reports (UCR) Index for 2002 per 100,000 people and the national UCR based on information from the Federal Bureau of Investigation (FBI) for 2002 is provided. The basis of the data (either MSA or state) is indicated.

Local UCR	3,094.2	Basis: state
National UCR	4,118.8	

Transportation

Distance to an airport shows convenience and availability of airline transportation. Public transportation shows potential for members and DoD civilians to use it to commute to/from work under normal circumstances and for leisure.

Distance from Otis AGB to nearest commercial airport: 17.6 miles
Is Otis AGB served by regularly scheduled public transportation? Yes

Utilities

This attribute identifies a local community's water and sewer systems' ability to receive 1,000 additional people.

Does the local community's water system have the ability to meet an expanded need of an additional 1,000 people moving in the local community? Yes

Does the local community's sewer system have the ability to meet an expanded need of an additional 1,000 people moving in the local community? Yes

Patrick AFB, FL

Demographics

The following tables provide a short description of the area near the installation/activity. Patrick AFB is 57.4 miles from Orlando, FL, the nearest city with a population of 100,000 or more. The nearest metropolitan statistical area (MSA) is

MSA	Population
Melbourne-Titusville-Palm Bay, FL MSA	476,230

The following entities comprise the military housing area (MHA):

County/City	Population
Brevard	476230
Indian River	112947
Total	589,177

Child Care

This attribute captures the number of nationally accredited child-care centers within the local community: 37

Cost of Living

Cost of Living provides a relative measure of cost of living in the local community. General Schedule (GS) Locality pay provides a relative scale to compare local salaries with government salaries and Basic Allowance for Housing (BAH) is an indicator of the local rental market. In-state tuition is an indicator of the support provided by the state for active duty family members to participate in higher-level education opportunities. For median household income and house value, the basis of the data (either MSA or number of counties in the MHA or the county of the installation) is indicated.

Median Household Income	(US Avg $41,994)	$40,099	Basis: MSA
Median House Value	(US Avg $119,600)	$94,400	
GS Locality Pay	("Rest of US" 10.9%)	10.9%	
O-3 with Dependents BAH Rate		$1,381	
In-state Tuition for Family Member		Yes	
In-state Tuition Continues if Member PCSs Out of State		Yes	

Education

This attribute defines the population in local school districts and identifies capacity. The pupil/teacher ratio, graduation rate, and composite SAT I/ACT scores provide a relative quality indicator of education. This attribute also attempts to give communities credit for the potential intellectual capital they provide.

NOTE: "MFR"--means a Memorandum For Record is on file at the installation/activity/agency to document problems in obtaining the required information. Reasons for not being able to obtain information may be that the school district refused to provide the information or the school district does not use or track the information. For

each entry, the number of school districts for which data are available of the total number of school districts reported, and the number of MFRs is indicated.

		Basis
School District(s) Capacity	77,238	1 of 1 district
Students Enrolled	71,700	1 of 1 district
Average Pupil/Teacher Ratio	17.4:1	1 of 1 district
High School Students Enrolled	21,260	1 of 1 district
Average High School Graduation Rate (US Avg 67.3%)	88.4%	1 of 1 district
Average Composite SAT I Score (US Avg 1026)	1030	1 of 1 district
Average ACT Score (US Avg 20.8)	22	1 of 1 district
Available Graduate/PhD Programs	4	
Available Colleges and/or Universities	4	
Available Vocational and/or Technical Schools	5	

Employment

Unemployment and job growth rates provide an indicator of job availability in the local community. National rates from the Bureau of Labor Statistics are also provided. For each entry, the basis of the data (either MSA or number of counties in the MHA or the county of the installation) is indicated.

The unemployment rates for the last five years:

	1999	2000	2001	2002	2003
Local Data	3.9%	3.4%	4.2%	5.4%	4.9%
National	4.2%	4.0%	4.7%	5.8%	6.0%
Basis:	MSA	MSA	MSA	MSA	MSA

The annual job growth rate for the last five-years:

	1999	2000	2001	2002	2003
Local Data	1.6%	2.0%	1.0%	- .5%	1.1%
National	1.5%	2.4%	.03%	-.31%	.86%
Basis:	MSA	MSA	MSA	MSA	MSA

Housing

This attribute provides an indication of availability of housing, both sales and rental, in the local community. Note: According to the 2000 Census, Vacant Sale and Vacant Rental Units do not equal total Vacant Housing Units. Vacant housing units may also include units that are vacant but not on the market for sale or rent. For each entry, the basis of the data (either MSA or number of counties in the MHA or the county of the installation) is indicated.

Total Vacant Housing Units	23,877	Basis: MSA
Vacant Sale Units	3,613	
Vacant Rental Units	5,937	

Medical Providers

This attribute provides an indicator of availability of medical care for military and DoD civilians in the local community. The table reflects the raw number of physicians/beds and ratio of physicians/beds to population. The basis of the data (either MSA or number of counties in the MHA or the county of the installation) is indicated.

	# Physicians	# Beds	Population	
Local Community	973	1,112	476,230	Basis: MSA
Ratio	1:489	1:428		
National Ratio (2003)	1:421.2	1:373.7		

Safety/Crime

The local community's Uniform Crime Reports (UCR) Index for 2002 per 100,000 people and the national UCR based on information from the Federal Bureau of Investigation (FBI) for 2002 is provided. The basis of the data (either MSA or state) is indicated.

Local UCR	4,674.0	Basis: MSA
National UCR	4,118.8	

Transportation

Distance to an airport shows convenience and availability of airline transportation. Public transportation shows potential for members and DoD civilians to use it to commute to/from work under normal circumstances and for leisure.

Distance from Patrick AFB to nearest commercial airport: 14.0 miles
Is Patrick AFB served by regularly scheduled public transportation? No

Utilities

This attribute identifies a local community's water and sewer systems' ability to receive 1,000 additional people.

Does the local community's water system have the ability to meet an expanded need of an additional 1,000 people moving in the local community? Yes

Does the local community's sewer system have the ability to meet an expanded need of an additional 1,000 people moving in the local community? Yes

Pease International Trade Port AGS, NH

Demographics

The following tables provide a short description of the area near the installation/activity. Pease International Trade Port AGS is 48.4 miles from Lowell, MA, the nearest city with a population of 100,000 or more. The nearest metropolitan statistical area (MSA) is

MSA	Population
Boston-Worcester-Lawrence-Lowell-Brockton NECMA	6,057,826

The following entities comprise the military housing area (MHA):

County/City	Population
Rockingham	277359
Strafford	112233
York	186742
Total	576,334

Child Care

This attribute captures the number of nationally accredited child-care centers within the local community: 15

Cost of Living

Cost of Living provides a relative measure of cost of living in the local community. General Schedule (GS) Locality pay provides a relative scale to compare local salaries with government salaries and Basic Allowance for Housing (BAH) is an indicator of the local rental market. In-state tuition is an indicator of the support provided by the state for active duty family members to participate in higher-level education opportunities. For median household income and house value, the basis of the data (either MSA or number of counties in the MHA or the county of the installation) is indicated.

Median Household Income	(US Avg $41,994)	$52,154	Basis: MSA
Median House Value	(US Avg $119,600)	$198,600	
GS Locality Pay	("Rest of US" 10.9%)	17.0%	
O-3 with Dependents BAH Rate		$2,079	
In-state Tuition for Family Member		Yes	
In-state Tuition Continues if Member PCSs Out of State		No	

Education

This attribute defines the population in local school districts and identifies capacity. The pupil/teacher ratio, graduation rate, and composite SAT I/ACT scores provide a relative quality indicator of education. This attribute also attempts to give communities credit for the potential intellectual capital they provide.

NOTE: "MFR"--means a Memorandum For Record is on file at the installation/activity/agency to document problems in obtaining the required information. Reasons for not being able to obtain information may be that the school district refused to provide the information or the school district does not use or track the information. For each entry, the number of school districts for which data are available of the total number of school districts reported, and the number of MFRs is indicated.

		Basis
School District(s) Capacity	56,409	39 of 39 districts
Students Enrolled	51,601	39 of 39 districts
Average Pupil/Teacher Ratio	13.2:1	39 of 39 districts
High School Students Enrolled	17,210	18 of 18 districts
Average High School Graduation Rate (US Avg 67.3%)	96.8%	18 of 18 districts
Average Composite SAT I Score (US Avg 1026)	1021	18 of 18 districts
Average ACT Score (US Avg 20.8)		0 of 18 districts, 18 MFRs
Available Graduate/PhD Programs	5	
Available Colleges and/or Universities	8	
Available Vocational and/or Technical Schools	5	

Employment

Unemployment and job growth rates provide an indicator of job availability in the local community. National rates from the Bureau of Labor Statistics are also provided. For each entry, the basis of the data (either MSA or number of counties in the MHA or the county of the installation) is indicated.

The unemployment rates for the last five years:

	1999	2000	2001	2002	2003
Local Data	2.2%	2.3%	2.9%	4.3%	4.1%
National	4.2%	4.0%	4.7%	5.8%	6.0%
Basis:	MSA	MSA	MSA	MSA	MSA

The annual job growth rate for the last five-years:

	1999	2000	2001	2002	2003
Local Data	1.3%	4.8%	.6%	.3%	1.8%
National	1.5%	2.4%	.03%	-.31%	.86%
Basis:	MSA	MSA	MSA	MSA	MSA

Housing

This attribute provides an indication of availability of housing, both sales and rental, in the local community. Note: According to the 2000 Census, Vacant Sale and Vacant Rental Units do not equal total Vacant Housing Units. Vacant housing units may also include units that are vacant but not on the market for sale or rent. For each entry, the basis of the data (either MSA or number of counties in the MHA or the county of the installation) is indicated.

Total Vacant Housing Units	103,171	Basis: MSA
Vacant Sale Units	12,534	
Vacant Rental Units	30,526	

Medical Providers

This attribute provides an indicator of availability of medical care for military and DoD civilians in the local community. The table reflects the raw number of physicians/beds and ratio of physicians/beds to population. The basis of the data (either MSA or number of counties in the MHA or the county of the installation) is indicated.

	# Physicians	# Beds	Population	
Local Community	21,875	12,720	6,057,826	Basis: MSA
Ratio	1:277	1:476		
National Ratio (2003)	1:421.2	1:373.7		

Safety/Crime

The local community's Uniform Crime Reports (UCR) Index for 2002 per 100,000 people and the national UCR based on information from the Federal Bureau of Investigation (FBI) for 2002 is provided. The basis of the data (either MSA or state) is indicated.

Local UCR	2,919.5	Basis: MSA
National UCR	4,118.8	

Transportation

Distance to an airport shows convenience and availability of airline transportation. Public transportation shows potential for members and DoD civilians to use it to commute to/from work under normal circumstances and for leisure.

Distance from Pease International Trade Port AGS to nearest commercial airport: 40.0 miles
Is Pease International Trade Port AGS served by regularly scheduled public transportation? No

Utilities

This attribute identifies a local community's water and sewer systems' ability to receive 1,000 additional people.

Does the local community's water system have the ability to meet an expanded need of an additional 1,000 people moving in the local community? Yes

Does the local community's sewer system have the ability to meet an expanded need of an additional 1,000 people moving in the local community? Yes

Peterson AFB, CO

Demographics

The following tables provide a short description of the area near the installation/activity. Peterson AFB is within Colorado Springs, CO, the nearest city with a population of 100,000 or more. The nearest metropolitan statistical area (MSA) is

MSA	Population
Colorado Springs, CO MSA	516,929

The following entities comprise the military housing area (MHA):

County/City	Population
El Paso	516929
Pueblo	141472
Teller	20555
Total	678,956

Child Care

This attribute captures the number of nationally accredited child-care centers within the local community: 27

Cost of Living

Cost of Living provides a relative measure of cost of living in the local community. General Schedule (GS) Locality pay provides a relative scale to compare local salaries with government salaries and Basic Allowance for Housing (BAH) is an indicator of the local rental market. In-state tuition is an indicator of the support provided by the state for active duty family members to participate in higher-level education opportunities. For median household income and house value, the basis of the data (either MSA or number of counties in the MHA or the county of the installation) is indicated.

Median Household Income	(US Avg $41,994)	$46,844	Basis: MSA
Median House Value	(US Avg $119,600)	$147,100	
GS Locality Pay	("Rest of US" 10.9%)	10.9%	
O-3 with Dependents BAH Rate		$1,166	
In-state Tuition for Family Member		Yes	
In-state Tuition Continues if Member PCSs Out of State		No	

Education

This attribute defines the population in local school districts and identifies capacity. The pupil/teacher ratio, graduation rate, and composite SAT I/ACT scores provide a relative quality indicator of education. This attribute also attempts to give communities credit for the potential intellectual capital they provide.

NOTE: "MFR"--means a Memorandum For Record is on file at the installation/activity/agency to document problems in obtaining the required information. Reasons for not being able to obtain information may be that the

school district refused to provide the information or the school district does not use or track the information. For each entry, the number of school districts for which data are available of the total number of school districts reported, and the number of MFRs is indicated.

		Basis
School District(s) Capacity	101,354	12 of 12 districts
Students Enrolled	97,414	12 of 12 districts
Average Pupil/Teacher Ratio	23.0:1	12 of 12 districts
High School Students Enrolled	28,596	12 of 12 districts
Average High School Graduation Rate (US Avg 67.3%)	91.6%	12 of 12 districts
Average Composite SAT I Score (US Avg 1026)	1080	12 of 12 districts
Average ACT Score (US Avg 20.8)	20	12 of 12 districts
Available Graduate/PhD Programs	13	
Available Colleges and/or Universities	20	
Available Vocational and/or Technical Schools	8	

Employment

Unemployment and job growth rates provide an indicator of job availability in the local community. National rates from the Bureau of Labor Statistics are also provided. For each entry, the basis of the data (either MSA or number of counties in the MHA or the county of the installation) is indicated.

The unemployment rates for the last five years:

	1999	2000	2001	2002	2003
Local Data	3.3%	3.2%	4.5%	6.6%	6.4%
National	4.2%	4.0%	4.7%	5.8%	6.0%
Basis:	MSA	MSA	MSA	MSA	MSA

The annual job growth rate for the last five-years:

	1999	2000	2001	2002	2003
Local Data	3.5%	.1%	.2%	.1%	1.6%
National	1.5%	2.4%	.03%	-.31%	.86%
Basis:	MSA	MSA	MSA	MSA	MSA

Housing

This attribute provides an indication of availability of housing, both sales and rental, in the local community. Note: According to the 2000 Census, Vacant Sale and Vacant Rental Units do not equal total Vacant Housing Units. Vacant housing units may also include units that are vacant but not on the market for sale or rent. For each entry, the basis of the data (either MSA or number of counties in the MHA or the county of the installation) is indicated.

Total Vacant Housing Units	10,019	Basis: MSA
Vacant Sale Units	2,151	

Vacant Rental Units	4,599	

Medical Providers

This attribute provides an indicator of availability of medical care for military and DoD civilians in the local community. The table reflects the raw number of physicians/beds and ratio of physicians/beds to population. The basis of the data (either MSA or number of counties in the MHA or the county of the installation) is indicated.

	# Physicians	# Beds	Population	
Local Community	969	775	516,929	Basis: MSA
Ratio	1:533	1:667		
National Ratio (2003)	1:421.2	1:373.7		

Safety/Crime

The local community's Uniform Crime Reports (UCR) Index for 2002 per 100,000 people and the national UCR based on information from the Federal Bureau of Investigation (FBI) for 2002 is provided. The basis of the data (either MSA or state) is indicated.

Local UCR	4,713.4	Basis: MSA
National UCR	4,118.8	

Transportation

Distance to an airport shows convenience and availability of airline transportation. Public transportation shows potential for members and DoD civilians to use it to commute to/from work under normal circumstances and for leisure.

Distance from Peterson AFB to nearest commercial airport: 4.4 miles
Is Peterson AFB served by regularly scheduled public transportation? Yes

Utilities

This attribute identifies a local community's water and sewer systems' ability to receive 1,000 additional people.

Does the local community's water system have the ability to meet an expanded need of an additional 1,000 people moving in the local community? Yes

Does the local community's sewer system have the ability to meet an expanded need of an additional 1,000 people moving in the local community? Yes

Phoenix Sky Harbor IAP AGS, AZ

Demographics

The following tables provide a short description of the area near the installation/activity. Phoenix Sky Harbor IAP AGS is within Phoenix, AZ, the nearest city with a population of 100,000 or more. The nearest metropolitan statistical area (MSA) is

MSA	Population
Phoenix-Mesa, AZ MSA	3,251,876

The following entities comprise the military housing area (MHA):

County/City	Population
Maricopa	3072149
Pinal	179727
Total	3,251,876

Child Care

This attribute captures the number of nationally accredited child-care centers within the local community: 178

Cost of Living

Cost of Living provides a relative measure of cost of living in the local community. General Schedule (GS) Locality pay provides a relative scale to compare local salaries with government salaries and Basic Allowance for Housing (BAH) is an indicator of the local rental market. In-state tuition is an indicator of the support provided by the state for active duty family members to participate in higher-level education opportunities. For median household income and house value, the basis of the data (either MSA or number of counties in the MHA or the county of the installation) is indicated.

Median Household Income	(US Avg $41,994)	$44,752	Basis: MSA
Median House Value	(US Avg $119,600)	$127,900	
GS Locality Pay	("Rest of US" 10.9%)	10.9%	
O-3 with Dependents BAH Rate		$1,197	
In-state Tuition for Family Member		Yes	
In-state Tuition Continues if Member PCSs Out of State		Yes	

Education

This attribute defines the population in local school districts and identifies capacity. The pupil/teacher ratio, graduation rate, and composite SAT I/ACT scores provide a relative quality indicator of education. This attribute also attempts to give communities credit for the potential intellectual capital they provide.

NOTE: "MFR"--means a Memorandum For Record is on file at the installation/activity/agency to document problems in obtaining the required information. Reasons for not being able to obtain information may be that the school district refused to provide the information or the school district does not use or track the information. For

each entry, the number of school districts for which data are available of the total number of school districts reported, and the number of MFRs is indicated.

		Basis
School District(s) Capacity	588,977	178 of 178 districts
Students Enrolled	556,549	178 of 178 districts
Average Pupil/Teacher Ratio	19.3:1	178 of 178 districts
High School Students Enrolled	132,817	85 of 85 districts
Average High School Graduation Rate (US Avg 67.3%)	88.0%	75 of 85 districts, 10 MFRs
Average Composite SAT I Score (US Avg 1026)	1032	13 of 85 districts, 72 MFRs
Average ACT Score (US Avg 20.8)	22	13 of 85 districts, 72 MFRs
Available Graduate/PhD Programs	10	
Available Colleges and/or Universities	62	
Available Vocational and/or Technical Schools	127	

Employment

Unemployment and job growth rates provide an indicator of job availability in the local community. National rates from the Bureau of Labor Statistics are also provided. For each entry, the basis of the data (either MSA or number of counties in the MHA or the county of the installation) is indicated.

The unemployment rates for the last five years:

	1999	2000	2001	2002	2003
Local Data	3.1%	2.7%	4.0%	5.7%	5.0%
National	4.2%	4.0%	4.7%	5.8%	6.0%
Basis:	MSA	MSA	MSA	MSA	MSA

The annual job growth rate for the last five-years:

	1999	2000	2001	2002	2003
Local Data	5.2%	- .4%	3.5%	1.6%	1.7%
National	1.5%	2.4%	.03%	-.31%	.86%
Basis:	MSA	MSA	MSA	MSA	MSA

Housing

This attribute provides an indication of availability of housing, both sales and rental, in the local community. Note: According to the 2000 Census, Vacant Sale and Vacant Rental Units do not equal total Vacant Housing Units. Vacant housing units may also include units that are vacant but not on the market for sale or rent. For each entry, the basis of the data (either MSA or number of counties in the MHA or the county of the installation) is indicated.

Total Vacant Housing Units	137,135	Basis:

Vacant Sale Units	17,851	MSA
Vacant Rental Units	38,556	

Medical Providers

This attribute provides an indicator of availability of medical care for military and DoD civilians in the local community. The table reflects the raw number of physicians/beds and ratio of physicians/beds to population. The basis of the data (either MSA or number of counties in the MHA or the county of the installation) is indicated.

	# Physicians	# Beds	Population	
Local Community	6,867	6,571	3,251,876	Basis: MSA
Ratio	1:474	1:495		
National Ratio (2003)	1:421.2	1:373.7		

Safety/Crime

The local community's Uniform Crime Reports (UCR) Index for 2002 per 100,000 people and the national UCR based on information from the Federal Bureau of Investigation (FBI) for 2002 is provided. The basis of the data (either MSA or state) is indicated.

Local UCR	6,846.7	Basis: MSA
National UCR	4,118.8	

Transportation

Distance to an airport shows convenience and availability of airline transportation. Public transportation shows potential for members and DoD civilians to use it to commute to/from work under normal circumstances and for leisure.

Distance from Phoenix Sky Harbor IAP AGS to nearest commercial airport: 2.5 miles
Is Phoenix Sky Harbor IAP AGS served by regularly scheduled public transportation? No

Utilities

This attribute identifies a local community's water and sewer systems' ability to receive 1,000 additional people.

Does the local community's water system have the ability to meet an expanded need of an additional 1,000 people moving in the local community? Yes

Does the local community's sewer system have the ability to meet an expanded need of an additional 1,000 people moving in the local community? Yes

Pittsburgh IAP AGS, PA

Demographics

The following tables provide a short description of the area near the installation/activity. Pittsburgh IAP AGS is 14.5 miles from Pittsburgh, PA, the nearest city with a population of 100,000 or more. The nearest metropolitan statistical area (MSA) is

MSA	Population
Pittsburgh, PA MSA	2,358,695

The following entities comprise the military housing area (MHA):

County/City	Population
Allegheny	1281666
Armstrong	72392
Beaver	181412
Butler	174083
Indiana	89605
Washington	202897
Westmoreland	369993
Total	2,372,048

Child Care

This attribute captures the number of nationally accredited child-care centers within the local community: 78

Cost of Living

Cost of Living provides a relative measure of cost of living in the local community. General Schedule (GS) Locality pay provides a relative scale to compare local salaries with government salaries and Basic Allowance for Housing (BAH) is an indicator of the local rental market. In-state tuition is an indicator of the support provided by the state for active duty family members to participate in higher-level education opportunities. For median household income and house value, the basis of the data (either MSA or number of counties in the MHA or the county of the installation) is indicated.

Median Household Income	(US Avg $41,994)	$37,467	Basis: MSA
Median House Value	(US Avg $119,600)	$86,100	
GS Locality Pay	("Rest of US" 10.9%)	11.9%	
O-3 with Dependents BAH Rate		$1,134	
In-state Tuition for Family Member		Yes	
In-state Tuition Continues if Member PCSs Out of State		No	

Education

This attribute defines the population in local school districts and identifies capacity. The pupil/teacher ratio, graduation rate, and composite SAT I/ACT scores provide a relative quality indicator of education. This attribute also attempts to give communities credit for the potential intellectual capital they provide.

NOTE: "MFR"--means a Memorandum For Record is on file at the installation/activity/agency to document problems in obtaining the required information. Reasons for not being able to obtain information may be that the school district refused to provide the information or the school district does not use or track the information. For each entry, the number of school districts for which data are available of the total number of school districts reported, and the number of MFRs is indicated.

		Basis
School District(s) Capacity		0 of 60 districts, 60 MFRs
Students Enrolled	202,518	60 of 60 districts
Average Pupil/Teacher Ratio	14.7:1	60 of 60 districts
High School Students Enrolled	59,289	55 of 55 districts
Average High School Graduation Rate (US Avg 67.3%)	93.9%	55 of 55 districts
Average Composite SAT I Score (US Avg 1026)	990	55 of 55 districts
Average ACT Score (US Avg 20.8)	22	54 of 55 districts, 1 MFR
Available Graduate/PhD Programs	12	
Available Colleges and/or Universities	15	
Available Vocational and/or Technical Schools	43	

Employment

Unemployment and job growth rates provide an indicator of job availability in the local community. National rates from the Bureau of Labor Statistics are also provided. For each entry, the basis of the data (either MSA or number of counties in the MHA or the county of the installation) is indicated.

The unemployment rates for the last five years:

	1999	2000	2001	2002	2003
Local Data	4.3%	4.1%	4.3%	5.4%	5.6%
National	4.2%	4.0%	4.7%	5.8%	6.0%
Basis:	MSA	MSA	MSA	MSA	MSA

The annual job growth rate for the last five-years:

	1999	2000	2001	2002	2003
Local Data	1.1%	- .2%	1.9%	- .1%	-2.4%
National	1.5%	2.4%	.03%	-.31%	.86%
Basis:	MSA	MSA	MSA	MSA	MSA

Housing

This attribute provides an indication of availability of housing, both sales and rental, in the local community. Note: According to the 2000 Census, Vacant Sale and Vacant Rental Units do not equal total Vacant Housing Units. Vacant housing units may also include units that are vacant but not on the market for sale or rent. For each entry, the basis of the data (either MSA or number of counties in the MHA or the county of the installation) is indicated.

Total Vacant Housing Units	79,594	Basis: MSA
Vacant Sale Units	13,807	
Vacant Rental Units	27,025	

Medical Providers

This attribute provides an indicator of availability of medical care for military and DoD civilians in the local community. The table reflects the raw number of physicians/beds and ratio of physicians/beds to population. The basis of the data (either MSA or number of counties in the MHA or the county of the installation) is indicated.

	# Physicians	# Beds	Population	
Local Community	7,704	7,675	2,358,695	Basis: MSA
Ratio	1:306	1:307		
National Ratio (2003)	1:421.2	1:373.7		

Safety/Crime

The local community's Uniform Crime Reports (UCR) Index for 2002 per 100,000 people and the national UCR based on information from the Federal Bureau of Investigation (FBI) for 2002 is provided. The basis of the data (either MSA or state) is indicated.

Local UCR	2,772.0	Basis: MSA
National UCR	4,118.8	

Transportation

Distance to an airport shows convenience and availability of airline transportation. Public transportation shows potential for members and DoD civilians to use it to commute to/from work under normal circumstances and for leisure.

Distance from Pittsburgh IAP AGS to nearest commercial airport: .0 miles
Is Pittsburgh IAP AGS served by regularly scheduled public transportation? No

Utilities

This attribute identifies a local community's water and sewer systems' ability to receive 1,000 additional people.

Does the local community's water system have the ability to meet an expanded need of an additional 1,000 people moving in the local community? Yes

Does the local community's sewer system have the ability to meet an expanded need of an additional 1,000 people moving in the local community? Yes

Pittsburgh IAP ARS, PA

Demographics

The following tables provide a short description of the area near the installation/activity. Pittsburgh IAP ARS is 14.5 miles from Pittsburgh, PA, the nearest city with a population of 100,000 or more. The nearest metropolitan statistical area (MSA) is

MSA	Population
Pittsburgh, PA MSA	2,358,695

The following entities comprise the military housing area (MHA):

County/City	Population
Allegheny	1281666
Armstrong	72392
Beaver	181412
Butler	174083
Indiana	89605
Washington	202897
Westmoreland	369993
Total	2,372,048

Child Care

This attribute captures the number of nationally accredited child-care centers within the local community: 78

Cost of Living

Cost of Living provides a relative measure of cost of living in the local community. General Schedule (GS) Locality pay provides a relative scale to compare local salaries with government salaries and Basic Allowance for Housing (BAH) is an indicator of the local rental market. In-state tuition is an indicator of the support provided by the state for active duty family members to participate in higher-level education opportunities. For median household income and house value, the basis of the data (either MSA or number of counties in the MHA or the county of the installation) is indicated.

Median Household Income	(US Avg $41,994)	$37,467	Basis: MSA
Median House Value	(US Avg $119,600)	$86,100	
GS Locality Pay	("Rest of US" 10.9%)	11.9%	
O-3 with Dependents BAH Rate		$1,134	
In-state Tuition for Family Member		Yes	
In-state Tuition Continues if Member PCSs Out of State		No	

Education

This attribute defines the population in local school districts and identifies capacity. The pupil/teacher ratio, graduation rate, and composite SAT I/ACT scores provide a relative quality indicator of education. This attribute also attempts to give communities credit for the potential intellectual capital they provide.

NOTE: "MFR"--means a Memorandum For Record is on file at the installation/activity/agency to document problems in obtaining the required information. Reasons for not being able to obtain information may be that the school district refused to provide the information or the school district does not use or track the information. For each entry, the number of school districts for which data are available of the total number of school districts reported, and the number of MFRs is indicated.

		Basis
School District(s) Capacity	185,117	54 of 54 districts
Students Enrolled	201,411	54 of 54 districts
Average Pupil/Teacher Ratio	14.7:1	54 of 54 districts
High School Students Enrolled	59,209	54 of 54 districts
Average High School Graduation Rate (US Avg 67.3%)	93.9%	54 of 54 districts
Average Composite SAT I Score (US Avg 1026)	990	54 of 54 districts
Average ACT Score (US Avg 20.8)	22	53 of 54 districts, 1 MFR
Available Graduate/PhD Programs	27	
Available Colleges and/or Universities	22	
Available Vocational and/or Technical Schools	15	

Employment

Unemployment and job growth rates provide an indicator of job availability in the local community. National rates from the Bureau of Labor Statistics are also provided. For each entry, the basis of the data (either MSA or number of counties in the MHA or the county of the installation) is indicated.

The unemployment rates for the last five years:

	1999	2000	2001	2002	2003
Local Data	4.3%	4.1%	4.3%	5.4%	5.6%
National	4.2%	4.0%	4.7%	5.8%	6.0%
Basis:	MSA	MSA	MSA	MSA	MSA

The annual job growth rate for the last five-years:

	1999	2000	2001	2002	2003
Local Data	1.1%	- .3%	2.0%	- .1%	-2.4%
National	1.5%	2.4%	.03%	-.31%	.86%
Basis:	MSA	MSA	MSA	MSA	MSA

Housing

This attribute provides an indication of availability of housing, both sales and rental, in the local community. Note: According to the 2000 Census, Vacant Sale and Vacant Rental Units do not equal total Vacant Housing Units. Vacant housing units may also include units that are vacant but not on the market for sale or rent. For each entry, the basis of the data (either MSA or number of counties in the MHA or the county of the installation) is indicated.

Total Vacant Housing Units	79,594	Basis: MSA
Vacant Sale Units	13,807	
Vacant Rental Units	27,025	

Medical Providers

This attribute provides an indicator of availability of medical care for military and DoD civilians in the local community. The table reflects the raw number of physicians/beds and ratio of physicians/beds to population. The basis of the data (either MSA or number of counties in the MHA or the county of the installation) is indicated.

	# Physicians	# Beds	Population	
Local Community	7,704	7,675	2,358,695	Basis: MSA
Ratio	1:306	1:307		
National Ratio (2003)	1:421.2	1:373.7		

Safety/Crime

The local community's Uniform Crime Reports (UCR) Index for 2002 per 100,000 people and the national UCR based on information from the Federal Bureau of Investigation (FBI) for 2002 is provided. The basis of the data (either MSA or state) is indicated.

Local UCR	2,772.0	Basis: MSA
National UCR	4,118.8	

Transportation

Distance to an airport shows convenience and availability of airline transportation. Public transportation shows potential for members and DoD civilians to use it to commute to/from work under normal circumstances and for leisure.

Distance from Pittsburgh IAP ARS to nearest commercial airport: .0 miles
Is Pittsburgh IAP ARS served by regularly scheduled public transportation? No

Utilities

This attribute identifies a local community's water and sewer systems' ability to receive 1,000 additional people.

Does the local community's water system have the ability to meet an expanded need of an additional 1,000 people moving in the local community? Yes

Does the local community's sewer system have the ability to meet an expanded need of an additional 1,000 people moving in the local community? Yes

Pope AFB, NC

Demographics

The following tables provide a short description of the area near the installation/activity. Pope AFB is 9.4 miles from Fayetteville, NC, the nearest city with a population of 100,000 or more. The nearest metropolitan statistical area (MSA) is

MSA	Population
Fayetteville, NC MSA	302,963

The following entities comprise the military housing area (MHA):

County/City	Population
Cumberland	302963
Harnett	91025
Hoke	33646
Lee	49040
Moore	74769
Robeson	123339
Total	674,782

Child Care

This attribute captures the number of nationally accredited child-care centers within the local community: 13

Cost of Living

Cost of Living provides a relative measure of cost of living in the local community. General Schedule (GS) Locality pay provides a relative scale to compare local salaries with government salaries and Basic Allowance for Housing (BAH) is an indicator of the local rental market. In-state tuition is an indicator of the support provided by the state for active duty family members to participate in higher-level education opportunities. For median household income and house value, the basis of the data (either MSA or number of counties in the MHA or the county of the installation) is indicated.

Median Household Income	(US Avg $41,994)	$37,466	Basis: MSA
Median House Value	(US Avg $119,600)	$88,800	
GS Locality Pay	("Rest of US" 10.9%)	10.9%	
O-3 with Dependents BAH Rate		$ 887	
In-state Tuition for Family Member		Yes	
In-state Tuition Continues if Member PCSs Out of State		No	

Education

This attribute defines the population in local school districts and identifies capacity. The pupil/teacher ratio, graduation rate, and composite SAT I/ACT scores provide a relative quality indicator of education. This attribute also attempts to give communities credit for the potential intellectual capital they provide.

NOTE: "MFR"--means a Memorandum For Record is on file at the installation/activity/agency to document problems in obtaining the required information. Reasons for not being able to obtain information may be that the school district refused to provide the information or the school district does not use or track the information. For each entry, the number of school districts for which data are available of the total number of school districts reported, and the number of MFRs is indicated.

		Basis
School District(s) Capacity	75,989	4 of 4 districts
Students Enrolled	74,901	4 of 4 districts
Average Pupil/Teacher Ratio	23.3:1	4 of 4 districts
High School Students Enrolled	19,953	3 of 3 districts
Average High School Graduation Rate (US Avg 67.3%)	94.9%	3 of 3 districts
Average Composite SAT I Score (US Avg 1026)	947	3 of 3 districts
Average ACT Score (US Avg 20.8)		0 of 3 districts, 3 MFRs
Available Graduate/PhD Programs	3	
Available Colleges and/or Universities	3	
Available Vocational and/or Technical Schools	2	

Employment

Unemployment and job growth rates provide an indicator of job availability in the local community. National rates from the Bureau of Labor Statistics are also provided. For each entry, the basis of the data (either MSA or number of counties in the MHA or the county of the installation) is indicated.

The unemployment rates for the last five years:

	1999	2000	2001	2002	2003
Local Data	3.8%	4.1%	5.5%	6.4%	5.6%
National	4.2%	4.0%	4.7%	5.8%	6.0%
Basis:	MSA	MSA	MSA	MSA	MSA

The annual job growth rate for the last five-years:

	1999	2000	2001	2002	2003
Local Data	3.1%	2.0%	-3.4%	1.9%	2.9%
National	1.5%	2.4%	.03%	-.31%	.86%
Basis:	MSA	MSA	MSA	MSA	MSA

Housing

This attribute provides an indication of availability of housing, both sales and rental, in the local community. Note: According to the 2000 Census, Vacant Sale and Vacant Rental Units do not equal total Vacant Housing Units. Vacant housing units may also include units that are vacant but not on the market for sale or rent. For

each entry, the basis of the data (either MSA or number of counties in the MHA or the county of the installation) is indicated.

Total Vacant Housing Units	11,067	Basis: MSA
Vacant Sale Units	2,004	
Vacant Rental Units	5,256	

Medical Providers

This attribute provides an indicator of availability of medical care for military and DoD civilians in the local community. The table reflects the raw number of physicians/beds and ratio of physicians/beds to population. The basis of the data (either MSA or number of counties in the MHA or the county of the installation) is indicated.

	# Physicians	# Beds	Population	
Local Community	505	546	302,963	Basis: MSA
Ratio	1:600	1:555		
National Ratio (2003)	1:421.2	1:373.7		

Safety/Crime

The local community's Uniform Crime Reports (UCR) Index for 2002 per 100,000 people and the national UCR based on information from the Federal Bureau of Investigation (FBI) for 2002 is provided. The basis of the data (either MSA or state) is indicated.

Local UCR	6,216.7	Basis: MSA
National UCR	4,118.8	

Transportation

Distance to an airport shows convenience and availability of airline transportation. Public transportation shows potential for members and DoD civilians to use it to commute to/from work under normal circumstances and for leisure.

Distance from Pope AFB to nearest commercial airport: 19.8 miles
Is Pope AFB served by regularly scheduled public transportation? No

Utilities

This attribute identifies a local community's water and sewer systems' ability to receive 1,000 additional people.

Does the local community's water system have the ability to meet an expanded need of an additional 1,000 people moving in the local community? Yes

Does the local community's sewer system have the ability to meet an expanded need of an additional 1,000 people moving in the local community? Yes

Portland IAP AGS, OR

Demographics

The following tables provide a short description of the area near the installation/activity. Portland IAP AGS is within Portland, OR, the nearest city with a population of 100,000 or more. The nearest metropolitan statistical area (MSA) is

MSA	Population
Portland-Vancouver, OR-WA PMSA	1,918,009

The following entities comprise the military housing area (MHA):

County/City	Population
Clackamas	338391
Clark	345238
Multnomah	660486
Washington	445342
Yamhill	84992
Total	1,874,449

Child Care

This attribute captures the number of nationally accredited child-care centers within the local community: 57

Cost of Living

Cost of Living provides a relative measure of cost of living in the local community. General Schedule (GS) Locality pay provides a relative scale to compare local salaries with government salaries and Basic Allowance for Housing (BAH) is an indicator of the local rental market. In-state tuition is an indicator of the support provided by the state for active duty family members to participate in higher-level education opportunities. For median household income and house value, the basis of the data (either MSA or number of counties in the MHA or the county of the installation) is indicated.

Median Household Income	(US Avg $41,994)	$47,077	Basis: MSA
Median House Value	(US Avg $119,600)	$170,000	
GS Locality Pay	("Rest of US" 10.9%)	14.7%	
O-3 with Dependents BAH Rate		$1,205	
In-state Tuition for Family Member		Yes	
In-state Tuition Continues if Member PCSs Out of State		Yes	

Education

This attribute defines the population in local school districts and identifies capacity. The pupil/teacher ratio, graduation rate, and composite SAT I/ACT scores provide a relative quality indicator of education. This attribute also attempts to give communities credit for the potential intellectual capital they provide.

NOTE: "MFR"--means a Memorandum For Record is on file at the installation/activity/agency to document problems in obtaining the required information. Reasons for not being able to obtain information may be that the school district refused to provide the information or the school district does not use or track the information. For each entry, the number of school districts for which data are available of the total number of school districts reported, and the number of MFRs is indicated.

		Basis
School District(s) Capacity	326,561	29 of 29 districts
Students Enrolled	275,682	29 of 29 districts
Average Pupil/Teacher Ratio	20.1:1	29 of 29 districts
High School Students Enrolled	78,068	27 of 27 districts
Average High School Graduation Rate (US Avg 67.3%)	87.9%	25 of 27 districts, 2 MFRs
Average Composite SAT I Score (US Avg 1026)	1045	24 of 27 districts, 3 MFRs
Average ACT Score (US Avg 20.8)	22	15 of 27 districts, 12 MFRs
Available Graduate/PhD Programs	16	
Available Colleges and/or Universities	26	
Available Vocational and/or Technical Schools	28	

Employment

Unemployment and job growth rates provide an indicator of job availability in the local community. National rates from the Bureau of Labor Statistics are also provided. For each entry, the basis of the data (either MSA or number of counties in the MHA or the county of the installation) is indicated.

The unemployment rates for the last five years:

	1999	2000	2001	2002	2003
Local Data	4.5%	4.0%	5.9%	7.8%	8.5%
National	4.2%	4.0%	4.7%	5.8%	6.0%
Basis:	MSA	MSA	MSA	MSA	MSA

The annual job growth rate for the last five-years:

	1999	2000	2001	2002	2003
Local Data	- .1%	2.5%	-1.7%	-1.0%	- .7%
National	1.5%	2.4%	.03%	-.31%	.86%
Basis:	MSA	MSA	MSA	MSA	MSA

Housing

This attribute provides an indication of availability of housing, both sales and rental, in the local community. Note: According to the 2000 Census, Vacant Sale and Vacant Rental Units do not equal total Vacant Housing Units. Vacant housing units may also include units that are vacant but not on the market for sale or rent. For

each entry, the basis of the data (either MSA or number of counties in the MHA or the county of the installation) is indicated.

Total Vacant Housing Units	37,702	Basis: MSA
Vacant Sale Units	9,708	
Vacant Rental Units	17,459	

Medical Providers

This attribute provides an indicator of availability of medical care for military and DoD civilians in the local community. The table reflects the raw number of physicians/beds and ratio of physicians/beds to population. The basis of the data (either MSA or number of counties in the MHA or the county of the installation) is indicated.

	# Physicians	# Beds	Population	
Local Community	5,140	3,341	1,918,009	Basis: MSA
Ratio	1:373	1:574		
National Ratio (2003)	1:421.2	1:373.7		

Safety/Crime

The local community's Uniform Crime Reports (UCR) Index for 2002 per 100,000 people and the national UCR based on information from the Federal Bureau of Investigation (FBI) for 2002 is provided. The basis of the data (either MSA or state) is indicated.

Local UCR	5,095.3	Basis: MSA
National UCR	4,118.8	

Transportation

Distance to an airport shows convenience and availability of airline transportation. Public transportation shows potential for members and DoD civilians to use it to commute to/from work under normal circumstances and for leisure.

Distance from Portland IAP AGS to nearest commercial airport: 1.4 miles
Is Portland IAP AGS served by regularly scheduled public transportation? No

Utilities

This attribute identifies a local community's water and sewer systems' ability to receive 1,000 additional people.

Does the local community's water system have the ability to meet an expanded need of an additional 1,000 people moving in the local community? Yes

Does the local community's sewer system have the ability to meet an expanded need of an additional 1,000 people moving in the local community? Yes

Quonset State APT AGS, RI

Demographics

The following tables provide a short description of the area near the installation/activity. Quonset State APT AGS is 11 miles from Providence, RI, the nearest city with a population of 100,000 or more. The nearest metropolitan statistical area (MSA) is

MSA	Population
Providence-Warwick-Pawtucket, RI NECMA	962,886

The following entities comprise the military housing area (MHA):

County/City	Population
Bristol	50648
Kent	167090
Norfolk	650308
Providence	621602
Washington	123546
Worcester	750963
Total	2,364,157

Child Care

This attribute captures the number of nationally accredited child-care centers within the local community: 175

Cost of Living

Cost of Living provides a relative measure of cost of living in the local community. General Schedule (GS) Locality pay provides a relative scale to compare local salaries with government salaries and Basic Allowance for Housing (BAH) is an indicator of the local rental market. In-state tuition is an indicator of the support provided by the state for active duty family members to participate in higher-level education opportunities. For median household income and house value, the basis of the data (either MSA or number of counties in the MHA or the county of the installation) is indicated.

Median Household Income	(US Avg $41,994)	$41,462	Basis: MSA
Median House Value	(US Avg $119,600)	$130,000	
GS Locality Pay	("Rest of US" 10.9%)	17.0%	
O-3 with Dependents BAH Rate		$1,785	
In-state Tuition for Family Member		Yes	
In-state Tuition Continues if Member PCSs Out of State		No	

Extracted from OSD BRAC database as of April 20, 2005

Education

This attribute defines the population in local school districts and identifies capacity. The pupil/teacher ratio, graduation rate, and composite SAT I/ACT scores provide a relative quality indicator of education. This attribute also attempts to give communities credit for the potential intellectual capital they provide.

NOTE: "MFR"--means a Memorandum For Record is on file at the installation/activity/agency to document problems in obtaining the required information. Reasons for not being able to obtain information may be that the school district refused to provide the information or the school district does not use or track the information. For each entry, the number of school districts for which data are available of the total number of school districts reported, and the number of MFRs is indicated.

		Basis
School District(s) Capacity	134,799	36 of 36 districts
Students Enrolled	134,799	36 of 36 districts
Average Pupil/Teacher Ratio	14.3:1	36 of 36 districts
High School Students Enrolled	38,137	27 of 27 districts
Average High School Graduation Rate (US Avg 67.3%)	96.1%	27 of 27 districts
Average Composite SAT I Score (US Avg 1026)	969	25 of 27 districts, 2 MFRs
Average ACT Score (US Avg 20.8)	19	2 of 27 districts, 25 MFRs
Available Graduate/PhD Programs	8	
Available Colleges and/or Universities	10	
Available Vocational and/or Technical Schools	3	

Employment

Unemployment and job growth rates provide an indicator of job availability in the local community. National rates from the Bureau of Labor Statistics are also provided. For each entry, the basis of the data (either MSA or number of counties in the MHA or the county of the installation) is indicated.

The unemployment rates for the last five years:

	1999	2000	2001	2002	2003
Local Data	4.2%	4.1%	4.8%	5.4%	5.7%
National	4.2%	4.0%	4.7%	5.8%	6.0%
Basis:	MSA	MSA	MSA	MSA	MSA

The annual job growth rate for the last five-years:

	1999	2000	2001	2002	2003
Local Data	2.1%	- .5%	.0%	1.3%	2.7%
National	1.5%	2.4%	.03%	-.31%	.86%
Basis:	MSA	MSA	MSA	MSA	MSA

Housing

This attribute provides an indication of availability of housing, both sales and rental, in the local community. Note: According to the 2000 Census, Vacant Sale and Vacant Rental Units do not equal total Vacant Housing Units. Vacant housing units may also include units that are vacant but not on the market for sale or rent. For each entry, the basis of the data (either MSA or number of counties in the MHA or the county of the installation) is indicated.

Total Vacant Housing Units	27,080	Basis: MSA
Vacant Sale Units	3,202	
Vacant Rental Units	7,809	

Medical Providers

This attribute provides an indicator of availability of medical care for military and DoD civilians in the local community. The table reflects the raw number of physicians/beds and ratio of physicians/beds to population. The basis of the data (either MSA or number of counties in the MHA or the county of the installation) is indicated.

	# Physicians	# Beds	Population	
Local Community	3,198	2,083	962,886	Basis: MSA
Ratio	1:301	1:462		
National Ratio (2003)	1:421.2	1:373.7		

Safety/Crime

The local community's Uniform Crime Reports (UCR) Index for 2002 per 100,000 people and the national UCR based on information from the Federal Bureau of Investigation (FBI) for 2002 is provided. The basis of the data (either MSA or state) is indicated.

Local UCR	3,659.1	Basis: MSA
National UCR	4,118.8	

Transportation

Distance to an airport shows convenience and availability of airline transportation. Public transportation shows potential for members and DoD civilians to use it to commute to/from work under normal circumstances and for leisure.

Distance from Quonset State APT AGS to nearest commercial airport: 15.0 miles
Is Quonset State APT AGS served by regularly scheduled public transportation? No

Utilities

This attribute identifies a local community's water and sewer systems' ability to receive 1,000 additional people.

Does the local community's water system have the ability to meet an expanded need of an additional 1,000 people moving in the local community? Yes

Does the local community's sewer system have the ability to meet an expanded need of an additional 1,000 people moving in the local community? Yes

Randolph AFB, TX

Demographics

The following tables provide a short description of the area near the installation/activity. Randolph AFB is 17.7 miles from San Antonio, TX, the nearest city with a population of 100,000 or more. The nearest metropolitan statistical area (MSA) is

MSA	Population
San Antonio, TX MSA	1,592,383

The following entities comprise the military housing area (MHA):

County/City	Population
Atascosa	38628
Bexar	1392931
Comal	78021
Guadalupe	89023
Kendall	23743
Medina	39304
Wilson	32408
Total	1,694,058

Child Care

This attribute captures the number of nationally accredited child-care centers within the local community: 29

Cost of Living

Cost of Living provides a relative measure of cost of living in the local community. General Schedule (GS) Locality pay provides a relative scale to compare local salaries with government salaries and Basic Allowance for Housing (BAH) is an indicator of the local rental market. In-state tuition is an indicator of the support provided by the state for active duty family members to participate in higher-level education opportunities. For median household income and house value, the basis of the data (either MSA or number of counties in the MHA or the county of the installation) is indicated.

Median Household Income	(US Avg $41,994)	$39,140	Basis: MSA
Median House Value	(US Avg $119,600)	$77,100	
GS Locality Pay	("Rest of US" 10.9%)	10.9%	
O-3 with Dependents BAH Rate		$1,138	
In-state Tuition for Family Member		Yes	
In-state Tuition Continues if Member PCSs Out of State		Yes	

Education

This attribute defines the population in local school districts and identifies capacity. The pupil/teacher ratio, graduation rate, and composite SAT I/ACT scores provide a relative quality indicator of education. This attribute also attempts to give communities credit for the potential intellectual capital they provide.

NOTE: "MFR"--means a Memorandum For Record is on file at the installation/activity/agency to document problems in obtaining the required information. Reasons for not being able to obtain information may be that the school district refused to provide the information or the school district does not use or track the information. For each entry, the number of school districts for which data are available of the total number of school districts reported, and the number of MFRs is indicated.

		Basis
School District(s) Capacity	249,449	34 of 34 districts
Students Enrolled	215,713	34 of 34 districts
Average Pupil/Teacher Ratio	14.4:1	34 of 34 districts
High School Students Enrolled	61,238	29 of 29 districts
Average High School Graduation Rate (US Avg 67.3%)	80.0%	27 of 29 districts, 2 MFRs
Average Composite SAT I Score (US Avg 1026)	930	19 of 29 districts, 10 MFRs
Average ACT Score (US Avg 20.8)	19	18 of 29 districts, 11 MFRs
Available Graduate/PhD Programs	10	
Available Colleges and/or Universities	19	
Available Vocational and/or Technical Schools	19	

Employment

Unemployment and job growth rates provide an indicator of job availability in the local community. National rates from the Bureau of Labor Statistics are also provided. For each entry, the basis of the data (either MSA or number of counties in the MHA or the county of the installation) is indicated.

The unemployment rates for the last five years:

	1999	2000	2001	2002	2003
Local Data	3.1%	3.4%	4.0%	5.2%	5.5%
National	4.2%	4.0%	4.7%	5.8%	6.0%
Basis:	MSA	MSA	MSA	MSA	MSA

The annual job growth rate for the last five-years:

	1999	2000	2001	2002	2003
Local Data	2.1%	1.0%	1.3%	.5%	1.9%
National	1.5%	2.4%	.03%	-.31%	.86%
Basis:	MSA	MSA	MSA	MSA	MSA

Housing

This attribute provides an indication of availability of housing, both sales and rental, in the local community. Note: According to the 2000 Census, Vacant Sale and Vacant Rental Units do not equal total Vacant Housing Units. Vacant housing units may also include units that are vacant but not on the market for sale or rent. For each entry, the basis of the data (either MSA or number of counties in the MHA or the county of the installation) is indicated.

Total Vacant Housing Units	39,826	Basis: MSA
Vacant Sale Units	6,699	
Vacant Rental Units	15,650	

Medical Providers

This attribute provides an indicator of availability of medical care for military and DoD civilians in the local community. The table reflects the raw number of physicians/beds and ratio of physicians/beds to population. The basis of the data (either MSA or number of counties in the MHA or the county of the installation) is indicated.

	# Physicians	# Beds	Population	
Local Community	4,405	3,995	1,592,383	Basis: MSA
Ratio	1:361	1:399		
National Ratio (2003)	1:421.2	1:373.7		

Safety/Crime

The local community's Uniform Crime Reports (UCR) Index for 2002 per 100,000 people and the national UCR based on information from the Federal Bureau of Investigation (FBI) for 2002 is provided. The basis of the data (either MSA or state) is indicated.

Local UCR	6,775.3	Basis: MSA
National UCR	4,118.8	

Transportation

Distance to an airport shows convenience and availability of airline transportation. Public transportation shows potential for members and DoD civilians to use it to commute to/from work under normal circumstances and for leisure.

Distance from Randolph AFB to nearest commercial airport: 16.1 miles
Is Randolph AFB served by regularly scheduled public transportation? Yes

Utilities

This attribute identifies a local community's water and sewer systems' ability to receive 1,000 additional people.

Does the local community's water system have the ability to meet an expanded need of an additional 1,000 people moving in the local community? Yes

Does the local community's sewer system have the ability to meet an expanded need of an additional 1,000 people moving in the local community? Yes

Reno-Tahoe IAP AGS, NV

Demographics

The following tables provide a short description of the area near the installation/activity. Reno-Tahoe IAP AGS is within Reno, NV, the nearest city with a population of 100,000 or more. The nearest metropolitan statistical area (MSA) is

MSA	Population
Reno, NV MSA	339,486

The following entities comprise the military housing area (MHA):

County/City	Population
Carson City	52457
Douglas	41259
Storey	3399
Washoe	339486
Total	436,601

Child Care

This attribute captures the number of nationally accredited child-care centers within the local community: 6

Cost of Living

Cost of Living provides a relative measure of cost of living in the local community. General Schedule (GS) Locality pay provides a relative scale to compare local salaries with government salaries and Basic Allowance for Housing (BAH) is an indicator of the local rental market. In-state tuition is an indicator of the support provided by the state for active duty family members to participate in higher-level education opportunities. For median household income and house value, the basis of the data (either MSA or number of counties in the MHA or the county of the installation) is indicated.

Median Household Income	(US Avg $41,994)	$45,815	Basis: MSA
Median House Value	(US Avg $119,600)	$161,600	
GS Locality Pay	("Rest of US" 10.9%)	10.9%	
O-3 with Dependents BAH Rate		$1,441	
In-state Tuition for Family Member		Yes	
In-state Tuition Continues if Member PCSs Out of State		Yes	

Education

This attribute defines the population in local school districts and identifies capacity. The pupil/teacher ratio, graduation rate, and composite SAT I/ACT scores provide a relative quality indicator of education. This attribute also attempts to give communities credit for the potential intellectual capital they provide.

NOTE: "MFR"--means a Memorandum For Record is on file at the installation/activity/agency to document problems in obtaining the required information. Reasons for not being able to obtain information may be that the school district refused to provide the information or the school district does not use or track the information. For each entry, the number of school districts for which data are available of the total number of school districts reported, and the number of MFRs is indicated.

		Basis
School District(s) Capacity	62,202	2 of 2 districts
Students Enrolled	60,861	2 of 2 districts
Average Pupil/Teacher Ratio	15.9:1	2 of 2 districts
High School Students Enrolled	17,204	2 of 2 districts
Average High School Graduation Rate (US Avg 67.3%)	97.0%	2 of 2 districts
Average Composite SAT I Score (US Avg 1026)	1088	2 of 2 districts
Average ACT Score (US Avg 20.8)	22	2 of 2 districts
Available Graduate/PhD Programs	4	
Available Colleges and/or Universities	6	
Available Vocational and/or Technical Schools	14	

Employment

Unemployment and job growth rates provide an indicator of job availability in the local community. National rates from the Bureau of Labor Statistics are also provided. For each entry, the basis of the data (either MSA or number of counties in the MHA or the county of the installation) is indicated.

The unemployment rates for the last five years:

	1999	2000	2001	2002	2003
Local Data	3.7%	3.0%	4.1%	4.6%	4.4%
National	4.2%	4.0%	4.7%	5.8%	6.0%
Basis:	MSA	MSA	MSA	MSA	MSA

The annual job growth rate for the last five-years:

	1999	2000	2001	2002	2003
Local Data	- .9%	3.8%	2.1%	.4%	.4%
National	1.5%	2.4%	.03%	-.31%	.86%
Basis:	MSA	MSA	MSA	MSA	MSA

Housing

This attribute provides an indication of availability of housing, both sales and rental, in the local community. Note: According to the 2000 Census, Vacant Sale and Vacant Rental Units do not equal total Vacant Housing Units. Vacant housing units may also include units that are vacant but not on the market for sale or rent. For each entry, the basis of the data (either MSA or number of counties in the MHA or the county of the installation) is indicated.

Total Vacant Housing Units	11,824	Basis: MSA
Vacant Sale Units	2,051	
Vacant Rental Units	4,887	

Medical Providers

This attribute provides an indicator of availability of medical care for military and DoD civilians in the local community. The table reflects the raw number of physicians/beds and ratio of physicians/beds to population. The basis of the data (either MSA or number of counties in the MHA or the county of the installation) is indicated.

	# Physicians	# Beds	Population	
Local Community	930	919	339,486	Basis: MSA
Ratio	1:365	1:369		
National Ratio (2003)	1:421.2	1:373.7		

Safety/Crime

The local community's Uniform Crime Reports (UCR) Index for 2002 per 100,000 people and the national UCR based on information from the Federal Bureau of Investigation (FBI) for 2002 is provided. The basis of the data (either MSA or state) is indicated.

Local UCR	4,733.0	Basis: MSA
National UCR	4,118.8	

Transportation

Distance to an airport shows convenience and availability of airline transportation. Public transportation shows potential for members and DoD civilians to use it to commute to/from work under normal circumstances and for leisure.

Distance from Reno-Tahoe IAP AGS to nearest commercial airport: .8 miles
Is Reno-Tahoe IAP AGS served by regularly scheduled public transportation? No

Utilities

This attribute identifies a local community's water and sewer systems' ability to receive 1,000 additional people.

Does the local community's water system have the ability to meet an expanded need of an additional 1,000 people moving in the local community? Yes

Does the local community's sewer system have the ability to meet an expanded need of an additional 1,000 people moving in the local community? Yes

Richmond IAP AGS, VA

Demographics

The following tables provide a short description of the area near the installation/activity. Richmond IAP AGS is 10.2 miles from Richmond, VA, the nearest city with a population of 100,000 or more. The nearest metropolitan statistical area (MSA) is

MSA	Population
Richmond-Petersburg, VA MSA	996,512

The following entities comprise the military housing area (MHA):

County/City	Population
Charles City	6926
Chesterfield	259903
Goochland	16863
Hanover	86320
Henrico	262300
New Kent	13462
Powhatan	22377
Richmond	197790
Total	865,941

Child Care

This attribute captures the number of nationally accredited child-care centers within the local community: 42

Cost of Living

Cost of Living provides a relative measure of cost of living in the local community. General Schedule (GS) Locality pay provides a relative scale to compare local salaries with government salaries and Basic Allowance for Housing (BAH) is an indicator of the local rental market. In-state tuition is an indicator of the support provided by the state for active duty family members to participate in higher-level education opportunities. For median household income and house value, the basis of the data (either MSA or number of counties in the MHA or the county of the installation) is indicated.

Median Household Income	(US Avg $41,994)	$46,800	Basis: MSA
Median House Value	(US Avg $119,600)	$115,400	
GS Locality Pay	("Rest of US" 10.9%)	12.1%	
O-3 with Dependents BAH Rate		$1,170	
In-state Tuition for Family Member		No	
In-state Tuition Continues if Member PCSs Out of State		No	

Education

This attribute defines the population in local school districts and identifies capacity. The pupil/teacher ratio, graduation rate, and composite SAT I/ACT scores provide a relative quality indicator of education. This attribute also attempts to give communities credit for the potential intellectual capital they provide.

NOTE: "MFR"--means a Memorandum For Record is on file at the installation/activity/agency to document problems in obtaining the required information. Reasons for not being able to obtain information may be that the school district refused to provide the information or the school district does not use or track the information. For each entry, the number of school districts for which data are available of the total number of school districts reported, and the number of MFRs is indicated.

		Basis
School District(s) Capacity	94,795	8 of 8 districts
Students Enrolled	92,074	8 of 8 districts
Average Pupil/Teacher Ratio	20.3:1	8 of 8 districts
High School Students Enrolled	27,259	8 of 8 districts
Average High School Graduation Rate (US Avg 67.3%)	86.4%	8 of 8 districts
Average Composite SAT I Score (US Avg 1026)	975	7 of 8 districts, 1 MFR
Average ACT Score (US Avg 20.8)	19	5 of 8 districts, 3 MFRs
Available Graduate/PhD Programs	5	
Available Colleges and/or Universities	10	
Available Vocational and/or Technical Schools	2	

Employment

Unemployment and job growth rates provide an indicator of job availability in the local community. National rates from the Bureau of Labor Statistics are also provided. For each entry, the basis of the data (either MSA or number of counties in the MHA or the county of the installation) is indicated.

The unemployment rates for the last five years:

	1999	2000	2001	2002	2003
Local Data	2.4%	1.9%	3.3%	4.0%	4.3%
National	4.2%	4.0%	4.7%	5.8%	6.0%
Basis:	MSA	MSA	MSA	MSA	MSA

The annual job growth rate for the last five-years:

	1999	2000	2001	2002	2003
Local Data	.9%	2.0%	1.5%	.5%	- .2%
National	1.5%	2.4%	.03%	-.31%	.86%
Basis:	MSA	MSA	MSA	MSA	MSA

Housing

This attribute provides an indication of availability of housing, both sales and rental, in the local community. Note: According to the 2000 Census, Vacant Sale and Vacant Rental Units do not equal total Vacant Housing Units. Vacant housing units may also include units that are vacant but not on the market for sale or rent. For each entry, the basis of the data (either MSA or number of counties in the MHA or the county of the installation) is indicated.

Total Vacant Housing Units	22,673	Basis: MSA
Vacant Sale Units	4,900	
Vacant Rental Units	8,704	

Medical Providers

This attribute provides an indicator of availability of medical care for military and DoD civilians in the local community. The table reflects the raw number of physicians/beds and ratio of physicians/beds to population. The basis of the data (either MSA or number of counties in the MHA or the county of the installation) is indicated.

	# Physicians	# Beds	Population	
Local Community	3,065	3,335	996,512	Basis: MSA
Ratio	1:325	1:299		
National Ratio (2003)	1:421.2	1:373.7		

Safety/Crime

The local community's Uniform Crime Reports (UCR) Index for 2002 per 100,000 people and the national UCR based on information from the Federal Bureau of Investigation (FBI) for 2002 is provided. The basis of the data (either MSA or state) is indicated.

Local UCR	4,548.3	Basis: MSA
National UCR	4,118.8	

Transportation

Distance to an airport shows convenience and availability of airline transportation. Public transportation shows potential for members and DoD civilians to use it to commute to/from work under normal circumstances and for leisure.

Distance from Richmond IAP AGS to nearest commercial airport: 4.2 miles
Is Richmond IAP AGS served by regularly scheduled public transportation? No

Utilities

This attribute identifies a local community's water and sewer systems' ability to receive 1,000 additional people.

Does the local community's water system have the ability to meet an expanded need of an additional 1,000 people moving in the local community? Yes

Does the local community's sewer system have the ability to meet an expanded need of an additional 1,000 people moving in the local community? Yes

Rickenbacker IAP AGS, OH

Demographics

The following tables provide a short description of the area near the installation/activity. Rickenbacker IAP AGS is within Columbus, OH, the nearest city with a population of 100,000 or more. The nearest metropolitan statistical area (MSA) is

MSA	Population
Columbus, OH MSA	1,540,157

The following entities comprise the military housing area (MHA):

County/City	Population
Delaware	109989
Fairfield	122759
Franklin	1068978
Licking	145491
Madison	40213
Pickaway	52727
Total	1,540,157

Child Care

This attribute captures the number of nationally accredited child-care centers within the local community: 89

Cost of Living

Cost of Living provides a relative measure of cost of living in the local community. General Schedule (GS) Locality pay provides a relative scale to compare local salaries with government salaries and Basic Allowance for Housing (BAH) is an indicator of the local rental market. In-state tuition is an indicator of the support provided by the state for active duty family members to participate in higher-level education opportunities. For median household income and house value, the basis of the data (either MSA or number of counties in the MHA or the county of the installation) is indicated.

Median Household Income	(US Avg $41,994)	$44,782	Basis: MSA
Median House Value	(US Avg $119,600)	$120,900	
GS Locality Pay	("Rest of US" 10.9%)	13.1%	
O-3 with Dependents BAH Rate		$1,056	
In-state Tuition for Family Member		Yes	
In-state Tuition Continues if Member PCSs Out of State		Yes	

Education

This attribute defines the population in local school districts and identifies capacity. The pupil/teacher ratio, graduation rate, and composite SAT I/ACT scores provide a relative quality indicator of education. This attribute also attempts to give communities credit for the potential intellectual capital they provide.

NOTE: "MFR"--means a Memorandum For Record is on file at the installation/activity/agency to document problems in obtaining the required information. Reasons for not being able to obtain information may be that the school district refused to provide the information or the school district does not use or track the information. For each entry, the number of school districts for which data are available of the total number of school districts reported, and the number of MFRs is indicated.

		Basis
School District(s) Capacity	206,632	45 of 45 districts
Students Enrolled	199,060	45 of 45 districts
Average Pupil/Teacher Ratio	15.5:1	45 of 45 districts
High School Students Enrolled	56,310	34 of 34 districts
Average High School Graduation Rate (US Avg 67.3%)	95.3%	27 of 34 districts, 7 MFRs
Average Composite SAT I Score (US Avg 1026)	1027	18 of 34 districts, 16 MFRs
Average ACT Score (US Avg 20.8)	21	26 of 34 districts, 8 MFRs
Available Graduate/PhD Programs	8	
Available Colleges and/or Universities	13	
Available Vocational and/or Technical Schools	5	

Employment

Unemployment and job growth rates provide an indicator of job availability in the local community. National rates from the Bureau of Labor Statistics are also provided. For each entry, the basis of the data (either MSA or number of counties in the MHA or the county of the installation) is indicated.

The unemployment rates for the last five years:

	1999	2000	2001	2002	2003
Local Data	2.6%	2.5%	2.8%	4.4%	4.9%
National	4.2%	4.0%	4.7%	5.8%	6.0%
Basis:	MSA	MSA	MSA	MSA	MSA

The annual job growth rate for the last five-years:

	1999	2000	2001	2002	2003
Local Data	2.5%	2.2%	3.0%	- .9%	.3%
National	1.5%	2.4%	.03%	-.31%	.86%
Basis:	MSA	MSA	MSA	MSA	MSA

Housing

This attribute provides an indication of availability of housing, both sales and rental, in the local community. Note: According to the 2000 Census, Vacant Sale and Vacant Rental Units do not equal total Vacant Housing Units. Vacant housing units may also include units that are vacant but not on the market for sale or rent. For

each entry, the basis of the data (either MSA or number of counties in the MHA or the county of the installation) is indicated.

Total Vacant Housing Units	42,310	Basis: MSA
Vacant Sale Units	8,043	
Vacant Rental Units	20,605	

Medical Providers

This attribute provides an indicator of availability of medical care for military and DoD civilians in the local community. The table reflects the raw number of physicians/beds and ratio of physicians/beds to population. The basis of the data (either MSA or number of counties in the MHA or the county of the installation) is indicated.

	# Physicians	# Beds	Population	
Local Community	4,365	3,870	1,540,157	Basis: MSA
Ratio	1:353	1:398		
National Ratio (2003)	1:421.2	1:373.7		

Safety/Crime

The local community's Uniform Crime Reports (UCR) Index for 2002 per 100,000 people and the national UCR based on information from the Federal Bureau of Investigation (FBI) for 2002 is provided. The basis of the data (either MSA or state) is indicated.

Local UCR	6,233.5	Basis: MSA
National UCR	4,118.8	

Transportation

Distance to an airport shows convenience and availability of airline transportation. Public transportation shows potential for members and DoD civilians to use it to commute to/from work under normal circumstances and for leisure.

Distance from Rickenbacker IAP AGS to nearest commercial airport: 20.0 miles
Is Rickenbacker IAP AGS served by regularly scheduled public transportation? No

Utilities

This attribute identifies a local community's water and sewer systems' ability to receive 1,000 additional people.

Does the local community's water system have the ability to meet an expanded need of an additional 1,000 people moving in the local community? Yes

Does the local community's sewer system have the ability to meet an expanded need of an additional 1,000 people moving in the local community? Yes

Robins AFB, GA

Demographics

The following tables provide a short description of the area near the installation/activity. Robins AFB is 18 miles from Macon, GA, the nearest city with a population of 100,000 or more. The nearest metropolitan statistical area (MSA) is

MSA	Population
Macon, GA MSA	322,549

The following entities comprise the military housing area (MHA):

County/City	Population
Baldwin	44700
Bibb	153887
Houston	110765
Jones	23639
Peach	23668
Pulaski	9588
Twiggs	10590
Total	376,837

Child Care

This attribute captures the number of nationally accredited child-care centers within the local community: 14

Cost of Living

Cost of Living provides a relative measure of cost of living in the local community. General Schedule (GS) Locality pay provides a relative scale to compare local salaries with government salaries and Basic Allowance for Housing (BAH) is an indicator of the local rental market. In-state tuition is an indicator of the support provided by the state for active duty family members to participate in higher-level education opportunities. For median household income and house value, the basis of the data (either MSA or number of counties in the MHA or the county of the installation) is indicated.

Median Household Income	(US Avg $41,994)	$38,565	Basis: MSA
Median House Value	(US Avg $119,600)	$86,100	
GS Locality Pay	("Rest of US" 10.9%)	10.9%	
O-3 with Dependents BAH Rate		$1,040	
In-state Tuition for Family Member		Yes	
In-state Tuition Continues if Member PCSs Out of State		Yes	

Education

This attribute defines the population in local school districts and identifies capacity. The pupil/teacher ratio, graduation rate, and composite SAT I/ACT scores provide a relative quality indicator of education. This attribute also attempts to give communities credit for the potential intellectual capital they provide.

NOTE: "MFR"--means a Memorandum For Record is on file at the installation/activity/agency to document problems in obtaining the required information. Reasons for not being able to obtain information may be that the school district refused to provide the information or the school district does not use or track the information. For each entry, the number of school districts for which data are available of the total number of school districts reported, and the number of MFRs is indicated.

		Basis
School District(s) Capacity	55,444	4 of 4 districts
Students Enrolled	51,333	4 of 4 districts
Average Pupil/Teacher Ratio	14.3:1	4 of 4 districts
High School Students Enrolled	13,750	4 of 4 districts
Average High School Graduation Rate (US Avg 67.3%)	76.9%	4 of 4 districts
Average Composite SAT I Score (US Avg 1026)	933	4 of 4 districts
Average ACT Score (US Avg 20.8)	18	4 of 4 districts
Available Graduate/PhD Programs	5	
Available Colleges and/or Universities	8	
Available Vocational and/or Technical Schools	2	

Employment

Unemployment and job growth rates provide an indicator of job availability in the local community. National rates from the Bureau of Labor Statistics are also provided. For each entry, the basis of the data (either MSA or number of counties in the MHA or the county of the installation) is indicated.

The unemployment rates for the last five years:

	1999	2000	2001	2002	2003
Local Data	4.8%	4.4%	3.7%	4.3%	4.0%
National	4.2%	4.0%	4.7%	5.8%	6.0%
Basis:	MSA	MSA	MSA	MSA	MSA

The annual job growth rate for the last five-years:

	1999	2000	2001	2002	2003
Local Data	-4.2%	.7%	2.2%	1.4%	5.1%
National	1.5%	2.4%	.03%	-.31%	.86%
Basis:	MSA	MSA	MSA	MSA	MSA

Housing

This attribute provides an indication of availability of housing, both sales and rental, in the local community. Note: According to the 2000 Census, Vacant Sale and Vacant Rental Units do not equal total Vacant Housing Units. Vacant housing units may also include units that are vacant but not on the market for sale or rent. For each entry, the basis of the data (either MSA or number of counties in the MHA or the county of the installation) is indicated.

Total Vacant Housing Units	12,854	Basis: MSA
Vacant Sale Units	2,173	
Vacant Rental Units	6,109	

Medical Providers

This attribute provides an indicator of availability of medical care for military and DoD civilians in the local community. The table reflects the raw number of physicians/beds and ratio of physicians/beds to population. The basis of the data (either MSA or number of counties in the MHA or the county of the installation) is indicated.

	# Physicians	# Beds	Population	
Local Community	832	1,039	322,549	Basis: MSA
Ratio	1:388	1:310		
National Ratio (2003)	1:421.2	1:373.7		

Safety/Crime

The local community's Uniform Crime Reports (UCR) Index for 2002 per 100,000 people and the national UCR based on information from the Federal Bureau of Investigation (FBI) for 2002 is provided. The basis of the data (either MSA or state) is indicated.

Local UCR	6,188.3	Basis: MSA
National UCR	4,118.8	

Transportation

Distance to an airport shows convenience and availability of airline transportation. Public transportation shows potential for members and DoD civilians to use it to commute to/from work under normal circumstances and for leisure.

Distance from Robins AFB to nearest commercial airport: 8.3 miles
Is Robins AFB served by regularly scheduled public transportation? No

Utilities

This attribute identifies a local community's water and sewer systems' ability to receive 1,000 additional people.

Does the local community's water system have the ability to meet an expanded need of an additional 1,000 people moving in the local community? Yes

Does the local community's sewer system have the ability to meet an expanded need of an additional 1,000 people moving in the local community? Yes

Rome Laboratory, NY

Demographics

The following tables provide a short description of the area near the installation/activity. Rome Laboratory is 43.9 miles from Syracuse, NY, the nearest city with a population of 100,000 or more. The nearest metropolitan statistical area (MSA) is

MSA	Population
Utica-Rome, NY MSA	299,896

The following entities comprise the military housing area (MHA):

County/City	Population
Herkimer	64427
Oneida	235469
Total	299,896

Child Care

This attribute captures the number of nationally accredited child-care centers within the local community: 0

Cost of Living

Cost of Living provides a relative measure of cost of living in the local community. General Schedule (GS) Locality pay provides a relative scale to compare local salaries with government salaries and Basic Allowance for Housing (BAH) is an indicator of the local rental market. In-state tuition is an indicator of the support provided by the state for active duty family members to participate in higher-level education opportunities. For median household income and house value, the basis of the data (either MSA or number of counties in the MHA or the county of the installation) is indicated.

Median Household Income	(US Avg $41,994)	$35,292	Basis: MSA
Median House Value	(US Avg $119,600)	$74,600	
GS Locality Pay	("Rest of US" 10.9%)	10.9%	
O-3 with Dependents BAH Rate		$1,081	
In-state Tuition for Family Member		Yes	
In-state Tuition Continues if Member PCSs Out of State		No	

Education

This attribute defines the population in local school districts and identifies capacity. The pupil/teacher ratio, graduation rate, and composite SAT I/ACT scores provide a relative quality indicator of education. This attribute also attempts to give communities credit for the potential intellectual capital they provide.

NOTE: "MFR"--means a Memorandum For Record is on file at the installation/activity/agency to document problems in obtaining the required information. Reasons for not being able to obtain information may be that the school district refused to provide the information or the school district does not use or track the information. For

each entry, the number of school districts for which data are available of the total number of school districts reported, and the number of MFRs is indicated.

		Basis
School District(s) Capacity	59,774	19 of 19 districts
Students Enrolled	42,187	19 of 19 districts
Average Pupil/Teacher Ratio	20.2:1	19 of 19 districts
High School Students Enrolled	13,320	19 of 19 districts
Average High School Graduation Rate (US Avg 67.3%)	90.2%	19 of 19 districts
Average Composite SAT I Score (US Avg 1026)	1035	19 of 19 districts
Average ACT Score (US Avg 20.8)	23	19 of 19 districts
Available Graduate/PhD Programs	3	
Available Colleges and/or Universities	9	
Available Vocational and/or Technical Schools	0	

Employment

Unemployment and job growth rates provide an indicator of job availability in the local community. National rates from the Bureau of Labor Statistics are also provided. For each entry, the basis of the data (either MSA or number of counties in the MHA or the county of the installation) is indicated.

The unemployment rates for the last five years:

	1999	2000	2001	2002	2003
Local Data	4.3%	4.1%	4.6%	5.2%	5.3%
National	4.2%	4.0%	4.7%	5.8%	6.0%
Basis:	MSA	MSA	MSA	MSA	MSA

The annual job growth rate for the last five-years:

	1999	2000	2001	2002	2003
Local Data	.3%	- .1%	-1.7%	1.2%	- .4%
National	1.5%	2.4%	.03%	-.31%	.86%
Basis:	MSA	MSA	MSA	MSA	MSA

Housing

This attribute provides an indication of availability of housing, both sales and rental, in the local community. Note: According to the 2000 Census, Vacant Sale and Vacant Rental Units do not equal total Vacant Housing Units. Vacant housing units may also include units that are vacant but not on the market for sale or rent. For each entry, the basis of the data (either MSA or number of counties in the MHA or the county of the installation) is indicated.

Total Vacant Housing Units	18,599	Basis: MSA
Vacant Sale Units	2,033	
Vacant Rental Units	4,478	

Medical Providers

This attribute provides an indicator of availability of medical care for military and DoD civilians in the local community. The table reflects the raw number of physicians/beds and ratio of physicians/beds to population. The basis of the data (either MSA or number of counties in the MHA or the county of the installation) is indicated.

	# Physicians	# Beds	Population	
Local Community	544	976	299,896	Basis: MSA
Ratio	1:551	1:307		
National Ratio (2003)	1:421.2	1:373.7		

Safety/Crime

The local community's Uniform Crime Reports (UCR) Index for 2002 per 100,000 people and the national UCR based on information from the Federal Bureau of Investigation (FBI) for 2002 is provided. The basis of the data (either MSA or state) is indicated.

Local UCR	2,988.5	Basis: MSA
National UCR	4,118.8	

Transportation

Distance to an airport shows convenience and availability of airline transportation. Public transportation shows potential for members and DoD civilians to use it to commute to/from work under normal circumstances and for leisure.

Distance from Rome Laboratory to nearest commercial airport: 48.0 miles
Is Rome Laboratory served by regularly scheduled public transportation? Yes

Utilities

This attribute identifies a local community's water and sewer systems' ability to receive 1,000 additional people.

Does the local community's water system have the ability to meet an expanded need of an additional 1,000 people moving in the local community? Yes

Does the local community's sewer system have the ability to meet an expanded need of an additional 1,000 people moving in the local community? Yes

Rosecrans Memorial APT AGS, MO

Demographics

The following tables provide a short description of the area near the installation/activity. Rosecrans Memorial APT AGS is 51.1 miles from Kansas City, KS, the nearest city with a population of 100,000 or more. The nearest metropolitan statistical area (MSA) is

MSA	Population
St Joseph, MO MSA	102,490

The following entities comprise the military housing area (MHA):

County/City	Population
Buchanan	85998
Total	85,998

Child Care

This attribute captures the number of nationally accredited child-care centers within the local community: 3

Cost of Living

Cost of Living provides a relative measure of cost of living in the local community. General Schedule (GS) Locality pay provides a relative scale to compare local salaries with government salaries and Basic Allowance for Housing (BAH) is an indicator of the local rental market. In-state tuition is an indicator of the support provided by the state for active duty family members to participate in higher-level education opportunities. For median household income and house value, the basis of the data (either MSA or number of counties in the MHA or the county of the installation) is indicated.

Median Household Income	(US Avg $41,994)	$35,675	Basis: MSA
Median House Value	(US Avg $119,600)	$75,400	
GS Locality Pay	("Rest of US" 10.9%)	10.9%	
O-3 with Dependents BAH Rate		$ 757	
In-state Tuition for Family Member		Yes	
In-state Tuition Continues if Member PCSs Out of State		No	

Education

This attribute defines the population in local school districts and identifies capacity. The pupil/teacher ratio, graduation rate, and composite SAT I/ACT scores provide a relative quality indicator of education. This attribute also attempts to give communities credit for the potential intellectual capital they provide.

NOTE: "MFR"--means a Memorandum For Record is on file at the installation/activity/agency to document problems in obtaining the required information. Reasons for not being able to obtain information may be that the school district refused to provide the information or the school district does not use or track the information. For

each entry, the number of school districts for which data are available of the total number of school districts reported, and the number of MFRs is indicated.

		Basis
School District(s) Capacity	23,865	12 of 12 districts
Students Enrolled	18,951	12 of 12 districts
Average Pupil/Teacher Ratio	13.5:1	12 of 12 districts
High School Students Enrolled	6,030	10 of 10 districts
Average High School Graduation Rate (US Avg 67.3%)	91.6%	10 of 10 districts
Average Composite SAT I Score (US Avg 1026)	1154	1 of 10 districts, 9 MFRs
Average ACT Score (US Avg 20.8)	21	10 of 10 districts
Available Graduate/PhD Programs	0	
Available Colleges and/or Universities	3	
Available Vocational and/or Technical Schools	3	

Employment

Unemployment and job growth rates provide an indicator of job availability in the local community. National rates from the Bureau of Labor Statistics are also provided. For each entry, the basis of the data (either MSA or number of counties in the MHA or the county of the installation) is indicated.

The unemployment rates for the last five years:

	1999	2000	2001	2002	2003
Local Data	3.5%	3.4%	5.1%	5.8%	5.8%
National	4.2%	4.0%	4.7%	5.8%	6.0%
Basis:	MSA	MSA	MSA	MSA	MSA

The annual job growth rate for the last five-years:

	1999	2000	2001	2002	2003
Local Data	1.8%	1.5%	2.8%	- .9%	- .7%
National	1.5%	2.4%	.03%	-.31%	.86%
Basis:	MSA	MSA	MSA	MSA	MSA

Housing

This attribute provides an indication of availability of housing, both sales and rental, in the local community. Note: According to the 2000 Census, Vacant Sale and Vacant Rental Units do not equal total Vacant Housing Units. Vacant housing units may also include units that are vacant but not on the market for sale or rent. For each entry, the basis of the data (either MSA or number of counties in the MHA or the county of the installation) is indicated.

Total Vacant Housing Units	3,406	Basis: MSA
Vacant Sale Units	522	

Vacant Rental Units	980	

Medical Providers

This attribute provides an indicator of availability of medical care for military and DoD civilians in the local community. The table reflects the raw number of physicians/beds and ratio of physicians/beds to population. The basis of the data (either MSA or number of counties in the MHA or the county of the installation) is indicated.

	# Physicians	# Beds	Population	
Local Community	165	460	102,490	Basis: MSA
Ratio	1:621	1:223		
National Ratio (2003)	1:421.2	1:373.7		

Safety/Crime

The local community's Uniform Crime Reports (UCR) Index for 2002 per 100,000 people and the national UCR based on information from the Federal Bureau of Investigation (FBI) for 2002 is provided. The basis of the data (either MSA or state) is indicated.

Local UCR	5,036.2	Basis: MSA
National UCR	4,118.8	

Transportation

Distance to an airport shows convenience and availability of airline transportation. Public transportation shows potential for members and DoD civilians to use it to commute to/from work under normal circumstances and for leisure.

Distance from Rosecrans Memorial APT AGS to nearest commercial airport: 35.0 miles
Is Rosecrans Memorial APT AGS served by regularly scheduled public transportation? No

Utilities

This attribute identifies a local community's water and sewer systems' ability to receive 1,000 additional people.

Does the local community's water system have the ability to meet an expanded need of an additional 1,000 people moving in the local community? Yes

Does the local community's sewer system have the ability to meet an expanded need of an additional 1,000 people moving in the local community? Yes

Salt Lake City IAP AGS, UT

Demographics

The following tables provide a short description of the area near the installation/activity. Salt Lake City IAP AGS is within Salt Lake City, UT, the nearest city with a population of 100,000 or more. The nearest metropolitan statistical area (MSA) is

MSA	Population
Salt Lake City-Ogden, UT MSA	1,333,914

The following entities comprise the military housing area (MHA):

County/City	Population
Davis	238994
Salt Lake	898387
Tooele	40735
Total	1,178,116

Child Care

This attribute captures the number of nationally accredited child-care centers within the local community: 24

Cost of Living

Cost of Living provides a relative measure of cost of living in the local community. General Schedule (GS) Locality pay provides a relative scale to compare local salaries with government salaries and Basic Allowance for Housing (BAH) is an indicator of the local rental market. In-state tuition is an indicator of the support provided by the state for active duty family members to participate in higher-level education opportunities. For median household income and house value, the basis of the data (either MSA or number of counties in the MHA or the county of the installation) is indicated.

Median Household Income	(US Avg $41,994)	$48,594	Basis: MSA
Median House Value	(US Avg $119,600)	$151,400	
GS Locality Pay	("Rest of US" 10.9%)	10.9%	
O-3 with Dependents BAH Rate		$1,029	
In-state Tuition for Family Member		Yes	
In-state Tuition Continues if Member PCSs Out of State		Yes	

Education

This attribute defines the population in local school districts and identifies capacity. The pupil/teacher ratio, graduation rate, and composite SAT I/ACT scores provide a relative quality indicator of education. This attribute also attempts to give communities credit for the potential intellectual capital they provide.

NOTE: "MFR"--means a Memorandum For Record is on file at the installation/activity/agency to document problems in obtaining the required information. Reasons for not being able to obtain information may be that the

school district refused to provide the information or the school district does not use or track the information. For each entry, the number of school districts for which data are available of the total number of school districts reported, and the number of MFRs is indicated.

		Basis
School District(s) Capacity	249,269	7 of 7 districts
Students Enrolled	234,341	7 of 7 districts
Average Pupil/Teacher Ratio	23.0:1	7 of 7 districts
High School Students Enrolled	46,536	5 of 5 districts
Average High School Graduation Rate (US Avg 67.3%)	96.1%	5 of 5 districts
Average Composite SAT I Score (US Avg 1026)	1214	4 of 5 districts, 1 MFR
Average ACT Score (US Avg 20.8)	22	5 of 5 districts
Available Graduate/PhD Programs	1	
Available Colleges and/or Universities	7	
Available Vocational and/or Technical Schools	4	

Employment

Unemployment and job growth rates provide an indicator of job availability in the local community. National rates from the Bureau of Labor Statistics are also provided. For each entry, the basis of the data (either MSA or number of counties in the MHA or the county of the installation) is indicated.

The unemployment rates for the last five years:

	1999	2000	2001	2002	2003
Local Data	3.6%	3.1%	4.3%	6.1%	5.8%
National	4.2%	4.0%	4.7%	5.8%	6.0%
Basis:	MSA	MSA	MSA	MSA	MSA

The annual job growth rate for the last five-years:

	1999	2000	2001	2002	2003
Local Data	2.3%	2.2%	- .1%	-2.2%	1.6%
National	1.5%	2.4%	.03%	-.31%	.86%
Basis:	MSA	MSA	MSA	MSA	MSA

Housing

This attribute provides an indication of availability of housing, both sales and rental, in the local community. Note: According to the 2000 Census, Vacant Sale and Vacant Rental Units do not equal total Vacant Housing Units. Vacant housing units may also include units that are vacant but not on the market for sale or rent. For each entry, the basis of the data (either MSA or number of counties in the MHA or the county of the installation) is indicated.

Total Vacant Housing Units	23,516	Basis:

Vacant Sale Units	6,841	MSA
Vacant Rental Units	9,540	

Medical Providers

This attribute provides an indicator of availability of medical care for military and DoD civilians in the local community. The table reflects the raw number of physicians/beds and ratio of physicians/beds to population. The basis of the data (either MSA or number of counties in the MHA or the county of the installation) is indicated.

	# Physicians	# Beds	Population	
Local Community	3,203	2,376	1,333,914	Basis: MSA
Ratio	1:416	1:561		
National Ratio (2003)	1:421.2	1:373.7		

Safety/Crime

The local community's Uniform Crime Reports (UCR) Index for 2002 per 100,000 people and the national UCR based on information from the Federal Bureau of Investigation (FBI) for 2002 is provided. The basis of the data (either MSA or state) is indicated.

Local UCR	5,383.0	Basis: MSA
National UCR	4,118.8	

Transportation

Distance to an airport shows convenience and availability of airline transportation. Public transportation shows potential for members and DoD civilians to use it to commute to/from work under normal circumstances and for leisure.

Distance from Salt Lake City IAP AGS to nearest commercial airport: 4.0 miles
Is Salt Lake City IAP AGS served by regularly scheduled public transportation? Yes

Utilities

This attribute identifies a local community's water and sewer systems' ability to receive 1,000 additional people.

Does the local community's water system have the ability to meet an expanded need of an additional 1,000 people moving in the local community? Yes

Does the local community's sewer system have the ability to meet an expanded need of an additional 1,000 people moving in the local community? Yes

Savannah IAP AGS, GA

Demographics

The following tables provide a short description of the area near the installation/activity. Savannah IAP AGS is within Savannah, GA, the nearest city with a population of 100,000 or more. The nearest metropolitan statistical area (MSA) is

MSA	Population
Savannah, GA MSA	293,000

The following entities comprise the military housing area (MHA):

County/City	Population
Chatham	232048
Total	232,048

Child Care

This attribute captures the number of nationally accredited child-care centers within the local community: 1

Cost of Living

Cost of Living provides a relative measure of cost of living in the local community. General Schedule (GS) Locality pay provides a relative scale to compare local salaries with government salaries and Basic Allowance for Housing (BAH) is an indicator of the local rental market. In-state tuition is an indicator of the support provided by the state for active duty family members to participate in higher-level education opportunities. For median household income and house value, the basis of the data (either MSA or number of counties in the MHA or the county of the installation) is indicated.

Median Household Income	(US Avg $41,994)	$39,622	Basis: MSA
Median House Value	(US Avg $119,600)	$97,500	
GS Locality Pay	("Rest of US" 10.9%)	10.9%	
O-3 with Dependents BAH Rate		$1,096	
In-state Tuition for Family Member		Yes	
In-state Tuition Continues if Member PCSs Out of State		Yes	

Education

This attribute defines the population in local school districts and identifies capacity. The pupil/teacher ratio, graduation rate, and composite SAT I/ACT scores provide a relative quality indicator of education. This attribute also attempts to give communities credit for the potential intellectual capital they provide.

NOTE: "MFR"--means a Memorandum For Record is on file at the installation/activity/agency to document problems in obtaining the required information. Reasons for not being able to obtain information may be that the school district refused to provide the information or the school district does not use or track the information. For

each entry, the number of school districts for which data are available of the total number of school districts reported, and the number of MFRs is indicated.

		Basis
School District(s) Capacity	50,721	3 of 3 districts
Students Enrolled	49,319	3 of 3 districts
Average Pupil/Teacher Ratio	14.9:1	3 of 3 districts
High School Students Enrolled	12,331	3 of 3 districts
Average High School Graduation Rate (US Avg 67.3%)	98.2%	3 of 3 districts
Average Composite SAT I Score (US Avg 1026)	954	3 of 3 districts
Average ACT Score (US Avg 20.8)	18	3 of 3 districts
Available Graduate/PhD Programs	2	
Available Colleges and/or Universities	2	
Available Vocational and/or Technical Schools	1	

Employment

Unemployment and job growth rates provide an indicator of job availability in the local community. National rates from the Bureau of Labor Statistics are also provided. For each entry, the basis of the data (either MSA or number of counties in the MHA or the county of the installation) is indicated.

The unemployment rates for the last five years:

	1999	2000	2001	2002	2003
Local Data	4.2%	3.5%	3.2%	4.1%	3.9%
National	4.2%	4.0%	4.7%	5.8%	6.0%
Basis:	MSA	MSA	MSA	MSA	MSA

The annual job growth rate for the last five-years:

	1999	2000	2001	2002	2003
Local Data	.9%	1.4%	-1.0%	2.6%	4.6%
National	1.5%	2.4%	.03%	-.31%	.86%
Basis:	MSA	MSA	MSA	MSA	MSA

Housing

This attribute provides an indication of availability of housing, both sales and rental, in the local community. Note: According to the 2000 Census, Vacant Sale and Vacant Rental Units do not equal total Vacant Housing Units. Vacant housing units may also include units that are vacant but not on the market for sale or rent. For each entry, the basis of the data (either MSA or number of counties in the MHA or the county of the installation) is indicated.

Total Vacant Housing Units	11,422	Basis: MSA
Vacant Sale Units	1,717	
Vacant Rental Units	4,549	

Medical Providers

This attribute provides an indicator of availability of medical care for military and DoD civilians in the local community. The table reflects the raw number of physicians/beds and ratio of physicians/beds to population. The basis of the data (either MSA or number of counties in the MHA or the county of the installation) is indicated.

	# Physicians	# Beds	Population	
Local Community	763	1,165	293,000	Basis: MSA
Ratio	1:384	1:252		
National Ratio (2003)	1:421.2	1:373.7		

Safety/Crime

The local community's Uniform Crime Reports (UCR) Index for 2002 per 100,000 people and the national UCR based on information from the Federal Bureau of Investigation (FBI) for 2002 is provided. The basis of the data (either MSA or state) is indicated.

Local UCR	5,958.9	Basis: MSA
National UCR	4,118.8	

Transportation

Distance to an airport shows convenience and availability of airline transportation. Public transportation shows potential for members and DoD civilians to use it to commute to/from work under normal circumstances and for leisure.

Distance from Savannah IAP AGS to nearest commercial airport: .0 miles
Is Savannah IAP AGS served by regularly scheduled public transportation? No

Utilities

This attribute identifies a local community's water and sewer systems' ability to receive 1,000 additional people.

Does the local community's water system have the ability to meet an expanded need of an additional 1,000 people moving in the local community? Yes

Does the local community's sewer system have the ability to meet an expanded need of an additional 1,000 people moving in the local community? Yes

Schenectady County APT AGS, NY

Demographics

The following tables provide a short description of the area near the installation/activity. Schenectady County APT AGS is 130.6 miles from Syracuse, NY, the nearest city with a population of 100,000 or more. The nearest metropolitan statistical area (MSA) is

MSA	Population
Albany-Schenectady, NY MSA	875,583

The following entities comprise the military housing area (MHA):

County/City	Population
Albany	294565
Rensselaer	152538
Saratoga	200635
Schenectady	146555
Total	794,293

Child Care

This attribute captures the number of nationally accredited child-care centers within the local community: 9

Cost of Living

Cost of Living provides a relative measure of cost of living in the local community. General Schedule (GS) Locality pay provides a relative scale to compare local salaries with government salaries and Basic Allowance for Housing (BAH) is an indicator of the local rental market. In-state tuition is an indicator of the support provided by the state for active duty family members to participate in higher-level education opportunities. For median household income and house value, the basis of the data (either MSA or number of counties in the MHA or the county of the installation) is indicated.

Median Household Income	(US Avg $41,994)	$43,250	Basis: MSA
Median House Value	(US Avg $119,600)	$107,400	
GS Locality Pay	("Rest of US" 10.9%)	10.9%	
O-3 with Dependents BAH Rate		$1,360	
In-state Tuition for Family Member		Yes	
In-state Tuition Continues if Member PCSs Out of State		No	

Education

This attribute defines the population in local school districts and identifies capacity. The pupil/teacher ratio, graduation rate, and composite SAT I/ACT scores provide a relative quality indicator of education. This attribute also attempts to give communities credit for the potential intellectual capital they provide.

NOTE: "MFR"--means a Memorandum For Record is on file at the installation/activity/agency to document problems in obtaining the required information. Reasons for not being able to obtain information may be that the school district refused to provide the information or the school district does not use or track the information. For each entry, the number of school districts for which data are available of the total number of school districts reported, and the number of MFRs is indicated.

		Basis
School District(s) Capacity	109,113	41 of 41 districts
Students Enrolled	109,112	41 of 41 districts
Average Pupil/Teacher Ratio	12.5:1	41 of 41 districts
High School Students Enrolled	38,413	36 of 36 districts
Average High School Graduation Rate (US Avg 67.3%)	89.9%	36 of 36 districts
Average Composite SAT I Score (US Avg 1026)	1061	34 of 36 districts, 2 MFRs
Average ACT Score (US Avg 20.8)	23	19 of 36 districts, 16 MFRs
Available Graduate/PhD Programs	12	
Available Colleges and/or Universities	10	
Available Vocational and/or Technical Schools	15	

Employment

Unemployment and job growth rates provide an indicator of job availability in the local community. National rates from the Bureau of Labor Statistics are also provided. For each entry, the basis of the data (either MSA or number of counties in the MHA or the county of the installation) is indicated.

The unemployment rates for the last five years:

	1999	2000	2001	2002	2003
Local Data	3.5%	3.4%	3.1%	3.8%	4.0%
National	4.2%	4.0%	4.7%	5.8%	6.0%
Basis:	MSA	MSA	MSA	MSA	MSA

The annual job growth rate for the last five-years:

	1999	2000	2001	2002	2003
Local Data	- .5%	- .4%	.9%	1.7%	- .1%
National	1.5%	2.4%	.03%	-.31%	.86%
Basis:	MSA	MSA	MSA	MSA	MSA

Housing

This attribute provides an indication of availability of housing, both sales and rental, in the local community. Note: According to the 2000 Census, Vacant Sale and Vacant Rental Units do not equal total Vacant Housing Units. Vacant housing units may also include units that are vacant but not on the market for sale or rent. For each entry, the basis of the data (either MSA or number of counties in the MHA or the county of the installation) is indicated.

Total Vacant Housing Units	35,978	Basis: MSA
Vacant Sale Units	5,320	
Vacant Rental Units	9,748	

Medical Providers

This attribute provides an indicator of availability of medical care for military and DoD civilians in the local community. The table reflects the raw number of physicians/beds and ratio of physicians/beds to population. The basis of the data (either MSA or number of counties in the MHA or the county of the installation) is indicated.

	# Physicians	# Beds	Population	
Local Community	2,495	2,757	875,583	Basis: MSA
Ratio	1:351	1:318		
National Ratio (2003)	1:421.2	1:373.7		

Safety/Crime

The local community's Uniform Crime Reports (UCR) Index for 2002 per 100,000 people and the national UCR based on information from the Federal Bureau of Investigation (FBI) for 2002 is provided. The basis of the data (either MSA or state) is indicated.

Local UCR	2,803.7	Basis: state
National UCR	4,118.8	

Transportation

Distance to an airport shows convenience and availability of airline transportation. Public transportation shows potential for members and DoD civilians to use it to commute to/from work under normal circumstances and for leisure.

Distance from Schenectady County APT AGS to nearest commercial airport: 20.0 miles
Is Schenectady County APT AGS served by regularly scheduled public transportation? No

Utilities

This attribute identifies a local community's water and sewer systems' ability to receive 1,000 additional people.

Does the local community's water system have the ability to meet an expanded need of an additional 1,000 people moving in the local community? Yes

Does the local community's sewer system have the ability to meet an expanded need of an additional 1,000 people moving in the local community? Yes

Schriever AFB, CO

Demographics

The following tables provide a short description of the area near the installation/activity. Schriever AFB is 24.1 miles from Colorado Springs, CO, the nearest city with a population of 100,000 or more. The nearest metropolitan statistical area (MSA) is

MSA	Population
Colorado Springs, CO MSA	516,929

The following entities comprise the military housing area (MHA):

County/City	Population
El Paso	516929
Pueblo	141472
Teller	20555
Total	678,956

Child Care

This attribute captures the number of nationally accredited child-care centers within the local community: 27

Cost of Living

Cost of Living provides a relative measure of cost of living in the local community. General Schedule (GS) Locality pay provides a relative scale to compare local salaries with government salaries and Basic Allowance for Housing (BAH) is an indicator of the local rental market. In-state tuition is an indicator of the support provided by the state for active duty family members to participate in higher-level education opportunities. For median household income and house value, the basis of the data (either MSA or number of counties in the MHA or the county of the installation) is indicated.

Median Household Income	(US Avg $41,994)	$46,844	Basis: MSA
Median House Value	(US Avg $119,600)	$147,100	
GS Locality Pay	("Rest of US" 10.9%)	10.9%	
O-3 with Dependents BAH Rate		$1,166	
In-state Tuition for Family Member		Yes	
In-state Tuition Continues if Member PCSs Out of State		No	

Education

This attribute defines the population in local school districts and identifies capacity. The pupil/teacher ratio, graduation rate, and composite SAT I/ACT scores provide a relative quality indicator of education. This attribute also attempts to give communities credit for the potential intellectual capital they provide.

NOTE: "MFR"--means a Memorandum For Record is on file at the installation/activity/agency to document problems in obtaining the required information. Reasons for not being able to obtain information may be that the

school district refused to provide the information or the school district does not use or track the information. For each entry, the number of school districts for which data are available of the total number of school districts reported, and the number of MFRs is indicated.

		Basis
School District(s) Capacity	101,356	12 of 12 districts
Students Enrolled	97,387	12 of 12 districts
Average Pupil/Teacher Ratio	23.0:1	12 of 12 districts
High School Students Enrolled	27,203	12 of 12 districts
Average High School Graduation Rate (US Avg 67.3%)	91.3%	12 of 12 districts
Average Composite SAT I Score (US Avg 1026)	1078	12 of 12 districts
Average ACT Score (US Avg 20.8)	20	12 of 12 districts
Available Graduate/PhD Programs	13	
Available Colleges and/or Universities	20	
Available Vocational and/or Technical Schools	8	

Employment

Unemployment and job growth rates provide an indicator of job availability in the local community. National rates from the Bureau of Labor Statistics are also provided. For each entry, the basis of the data (either MSA or number of counties in the MHA or the county of the installation) is indicated.

The unemployment rates for the last five years:

	1999	2000	2001	2002	2003
Local Data	3.3%	3.2%	4.5%	6.6%	6.4%
National	4.2%	4.0%	4.7%	5.8%	6.0%
Basis:	MSA	MSA	MSA	MSA	MSA

The annual job growth rate for the last five-years:

	1999	2000	2001	2002	2003
Local Data	3.5%	.1%	.2%	.1%	1.6%
National	1.5%	2.4%	.03%	-.31%	.86%
Basis:	MSA	MSA	MSA	MSA	MSA

Housing

This attribute provides an indication of availability of housing, both sales and rental, in the local community. Note: According to the 2000 Census, Vacant Sale and Vacant Rental Units do not equal total Vacant Housing Units. Vacant housing units may also include units that are vacant but not on the market for sale or rent. For each entry, the basis of the data (either MSA or number of counties in the MHA or the county of the installation) is indicated.

Total Vacant Housing Units	10,019	Basis: MSA
Vacant Sale Units	2,151	

Vacant Rental Units	4,599	

Medical Providers

This attribute provides an indicator of availability of medical care for military and DoD civilians in the local community. The table reflects the raw number of physicians/beds and ratio of physicians/beds to population. The basis of the data (either MSA or number of counties in the MHA or the county of the installation) is indicated.

	# Physicians	# Beds	Population	
Local Community	969	775	516,929	Basis: MSA
Ratio	1:533	1:667		
National Ratio (2003)	1:421.2	1:373.7		

Safety/Crime

The local community's Uniform Crime Reports (UCR) Index for 2002 per 100,000 people and the national UCR based on information from the Federal Bureau of Investigation (FBI) for 2002 is provided. The basis of the data (either MSA or state) is indicated.

Local UCR	4,713.4	Basis: MSA
National UCR	4,118.8	

Transportation

Distance to an airport shows convenience and availability of airline transportation. Public transportation shows potential for members and DoD civilians to use it to commute to/from work under normal circumstances and for leisure.

Distance from Schriever AFB to nearest commercial airport: 15.0 miles
Is Schriever AFB served by regularly scheduled public transportation? Yes

Utilities

This attribute identifies a local community's water and sewer systems' ability to receive 1,000 additional people.

Does the local community's water system have the ability to meet an expanded need of an additional 1,000 people moving in the local community? Yes

Does the local community's sewer system have the ability to meet an expanded need of an additional 1,000 people moving in the local community? Yes

Scott AFB, IL

Demographics

The following tables provide a short description of the area near the installation/activity. Scott AFB is 19.2 miles from St. Louis, MO, the nearest city with a population of 100,000 or more. The nearest metropolitan statistical area (MSA) is

MSA	Population
St. Louis MO-IL MSA	2,603,607

The following entities comprise the military housing area (MHA):

County/City	Population
Clinton	35535
Madison	258941
Monroe	27619
St Clair	256082
Washington	15148
Total	593,325

Child Care

This attribute captures the number of nationally accredited child-care centers within the local community: 15

Cost of Living

Cost of Living provides a relative measure of cost of living in the local community. General Schedule (GS) Locality pay provides a relative scale to compare local salaries with government salaries and Basic Allowance for Housing (BAH) is an indicator of the local rental market. In-state tuition is an indicator of the support provided by the state for active duty family members to participate in higher-level education opportunities. For median household income and house value, the basis of the data (either MSA or number of counties in the MHA or the county of the installation) is indicated.

Median Household Income	(US Avg $41,994)	$44,437	Basis: MSA
Median House Value	(US Avg $119,600)	$99,400	
GS Locality Pay	("Rest of US" 10.9%)	11.3%	
O-3 with Dependents BAH Rate		$1,182	
In-state Tuition for Family Member		Yes	
In-state Tuition Continues if Member PCSs Out of State		No	

Education

This attribute defines the population in local school districts and identifies capacity. The pupil/teacher ratio, graduation rate, and composite SAT I/ACT scores provide a relative quality indicator of education. This attribute also attempts to give communities credit for the potential intellectual capital they provide.

NOTE: "MFR"--means a Memorandum For Record is on file at the installation/activity/agency to document problems in obtaining the required information. Reasons for not being able to obtain information may be that the school district refused to provide the information or the school district does not use or track the information. For each entry, the number of school districts for which data are available of the total number of school districts reported, and the number of MFRs is indicated.

		Basis
School District(s) Capacity	97,069	41 of 42 districts, 1 MFR
Students Enrolled	77,936	42 of 42 districts
Average Pupil/Teacher Ratio	21.8:1	42 of 42 districts, 1 MFR
High School Students Enrolled	22,959	19 of 19 districts
Average High School Graduation Rate (US Avg 67.3%)	89.1%	19 of 19 districts
Average Composite SAT I Score (US Avg 1026)		0 of 19 districts, 19 MFRs
Average ACT Score (US Avg 20.8)	20	18 of 19 districts, 1 MFR
Available Graduate/PhD Programs	15	
Available Colleges and/or Universities	20	
Available Vocational and/or Technical Schools	7	

Employment

Unemployment and job growth rates provide an indicator of job availability in the local community. National rates from the Bureau of Labor Statistics are also provided. For each entry, the basis of the data (either MSA or number of counties in the MHA or the county of the installation) is indicated.

The unemployment rates for the last five years:

	1999	2000	2001	2002	2003
Local Data	3.7%	3.7%	4.8%	5.7%	5.9%
National	4.2%	4.0%	4.7%	5.8%	6.0%
Basis:	MSA	MSA	MSA	MSA	MSA

The annual job growth rate for the last five-years:

	1999	2000	2001	2002	2003
Local Data	1.3%	.7%	- .9%	-1.2%	-1.1%
National	1.5%	2.4%	.03%	-.31%	.86%
Basis:	MSA	MSA	MSA	MSA	MSA

Housing

This attribute provides an indication of availability of housing, both sales and rental, in the local community. Note: According to the 2000 Census, Vacant Sale and Vacant Rental Units do not equal total Vacant Housing Units. Vacant housing units may also include units that are vacant but not on the market for sale or rent. For

each entry, the basis of the data (either MSA or number of counties in the MHA or the county of the installation) is indicated.

Total Vacant Housing Units	80,496	Basis: MSA
Vacant Sale Units	14,128	
Vacant Rental Units	27,339	

Medical Providers

This attribute provides an indicator of availability of medical care for military and DoD civilians in the local community. The table reflects the raw number of physicians/beds and ratio of physicians/beds to population. The basis of the data (either MSA or number of counties in the MHA or the county of the installation) is indicated.

	# Physicians	# Beds	Population	
Local Community	7,458	8,627	2,603,607	Basis: MSA
Ratio	1:349	1:302		
National Ratio (2003)	1:421.2	1:373.7		

Safety/Crime

The local community's Uniform Crime Reports (UCR) Index for 2002 per 100,000 people and the national UCR based on information from the Federal Bureau of Investigation (FBI) for 2002 is provided. The basis of the data (either MSA or state) is indicated.

Local UCR	4,016.4	Basis: state
National UCR	4,118.8	

Transportation

Distance to an airport shows convenience and availability of airline transportation. Public transportation shows potential for members and DoD civilians to use it to commute to/from work under normal circumstances and for leisure.

Distance from Scott AFB to nearest commercial airport: 39.0 miles
Is Scott AFB served by regularly scheduled public transportation? Yes

Utilities

This attribute identifies a local community's water and sewer systems' ability to receive 1,000 additional people.

Does the local community's water system have the ability to meet an expanded need of an additional 1,000 people moving in the local community? Yes

Does the local community's sewer system have the ability to meet an expanded need of an additional 1,000 people moving in the local community? Yes

Selfridge ANGB, MI

Demographics

The following tables provide a short description of the area near the installation/activity. Selfridge ANGB is 14 miles from Warren, MI, the nearest city with a population of 100,000 or more. The nearest metropolitan statistical area (MSA) is

MSA	Population
Detroit, MI PMSA	4,441,551

The following entities comprise the military housing area (MHA):

County/City	Population
Macomb	788149
Oakland	1194156
Wayne	2061162
Total	4,043,467

Child Care

This attribute captures the number of nationally accredited child-care centers within the local community: 57

Cost of Living

Cost of Living provides a relative measure of cost of living in the local community. General Schedule (GS) Locality pay provides a relative scale to compare local salaries with government salaries and Basic Allowance for Housing (BAH) is an indicator of the local rental market. In-state tuition is an indicator of the support provided by the state for active duty family members to participate in higher-level education opportunities. For median household income and house value, the basis of the data (either MSA or number of counties in the MHA or the county of the installation) is indicated.

Median Household Income	(US Avg $41,994)	$49,175	Basis: MSA
Median House Value	(US Avg $119,600)	$132,700	
GS Locality Pay	("Rest of US" 10.9%)	18.3%	
O-3 with Dependents BAH Rate		$1,441	
In-state Tuition for Family Member		No	
In-state Tuition Continues if Member PCSs Out of State		No	

Education

This attribute defines the population in local school districts and identifies capacity. The pupil/teacher ratio, graduation rate, and composite SAT I/ACT scores provide a relative quality indicator of education. This attribute also attempts to give communities credit for the potential intellectual capital they provide.

NOTE: "MFR"--means a Memorandum For Record is on file at the installation/activity/agency to document problems in obtaining the required information. Reasons for not being able to obtain information may be that the

school district refused to provide the information or the school district does not use or track the information. For each entry, the number of school districts for which data are available of the total number of school districts reported, and the number of MFRs is indicated.

		Basis
School District(s) Capacity	244,715	56 of 56 districts
Students Enrolled	231,411	56 of 56 districts
Average Pupil/Teacher Ratio	17.8:1	56 of 56 districts
High School Students Enrolled	62,228	39 of 39 districts
Average High School Graduation Rate (US Avg 67.3%)	96.5%	39 of 39 districts
Average Composite SAT I Score (US Avg 1026)	1130	16 of 39 districts, 23 MFRs
Average ACT Score (US Avg 20.8)	21	39 of 39 districts
Available Graduate/PhD Programs	9	
Available Colleges and/or Universities	26	
Available Vocational and/or Technical Schools	22	

Employment

Unemployment and job growth rates provide an indicator of job availability in the local community. National rates from the Bureau of Labor Statistics are also provided. For each entry, the basis of the data (either MSA or number of counties in the MHA or the county of the installation) is indicated.

The unemployment rates for the last five years:

	1999	2000	2001	2002	2003
Local Data	3.5%	3.2%	5.1%	6.2%	7.3%
National	4.2%	4.0%	4.7%	5.8%	6.0%
Basis:	MSA	MSA	MSA	MSA	MSA

The annual job growth rate for the last five-years:

	1999	2000	2001	2002	2003
Local Data	2.7%	1.5%	-3.0%	-4.7%	- .7%
National	1.5%	2.4%	.03%	-.31%	.86%
Basis:	MSA	MSA	MSA	MSA	MSA

Housing

This attribute provides an indication of availability of housing, both sales and rental, in the local community. Note: According to the 2000 Census, Vacant Sale and Vacant Rental Units do not equal total Vacant Housing Units. Vacant housing units may also include units that are vacant but not on the market for sale or rent. For each entry, the basis of the data (either MSA or number of counties in the MHA or the county of the installation) is indicated.

Total Vacant Housing Units	99,406	Basis:

Vacant Sale Units	19,990	MSA
Vacant Rental Units	33,942	

Medical Providers

This attribute provides an indicator of availability of medical care for military and DoD civilians in the local community. The table reflects the raw number of physicians/beds and ratio of physicians/beds to population. The basis of the data (either MSA or number of counties in the MHA or the county of the installation) is indicated.

	# Physicians	# Beds	Population	
Local Community	12,435	10,669	4,441,551	Basis: MSA
Ratio	1:357	1:416		
National Ratio (2003)	1:421.2	1:373.7		

Safety/Crime

The local community's Uniform Crime Reports (UCR) Index for 2002 per 100,000 people and the national UCR based on information from the Federal Bureau of Investigation (FBI) for 2002 is provided. The basis of the data (either MSA or state) is indicated.

Local UCR	4,297.8	Basis: MSA
National UCR	4,118.8	

Transportation

Distance to an airport shows convenience and availability of airline transportation. Public transportation shows potential for members and DoD civilians to use it to commute to/from work under normal circumstances and for leisure.

Distance from Selfridge ANGB to nearest commercial airport: 38.0 miles
Is Selfridge ANGB served by regularly scheduled public transportation? Yes

Utilities

This attribute identifies a local community's water and sewer systems' ability to receive 1,000 additional people.

Does the local community's water system have the ability to meet an expanded need of an additional 1,000 people moving in the local community? Yes

Does the local community's sewer system have the ability to meet an expanded need of an additional 1,000 people moving in the local community? Yes

Seymour Johnson AFB, NC

Demographics

The following tables provide a short description of the area near the installation/activity. Seymour Johnson AFB is 51.3 miles from Raleigh, NC, the nearest city with a population of 100,000 or more. The nearest metropolitan statistical area (MSA) is

MSA	Population
Goldsboro, NC MSA	113,329

The following entities comprise the military housing area (MHA):

County/City	Population
Johnston	121965
Lenoir	59648
Wayne	113329
Total	294,942

Child Care

This attribute captures the number of nationally accredited child-care centers within the local community: 7

Cost of Living

Cost of Living provides a relative measure of cost of living in the local community. General Schedule (GS) Locality pay provides a relative scale to compare local salaries with government salaries and Basic Allowance for Housing (BAH) is an indicator of the local rental market. In-state tuition is an indicator of the support provided by the state for active duty family members to participate in higher-level education opportunities. For median household income and house value, the basis of the data (either MSA or number of counties in the MHA or the county of the installation) is indicated.

Median Household Income	(US Avg $41,994)	$33,942	Basis: MSA
Median House Value	(US Avg $119,600)	$87,600	
GS Locality Pay	("Rest of US" 10.9%)	10.9%	
O-3 with Dependents BAH Rate		$1,109	
In-state Tuition for Family Member		Yes	
In-state Tuition Continues if Member PCSs Out of State		No	

Education

This attribute defines the population in local school districts and identifies capacity. The pupil/teacher ratio, graduation rate, and composite SAT I/ACT scores provide a relative quality indicator of education. This attribute also attempts to give communities credit for the potential intellectual capital they provide.

NOTE: "MFR"--means a Memorandum For Record is on file at the installation/activity/agency to document problems in obtaining the required information. Reasons for not being able to obtain information may be that the

school district refused to provide the information or the school district does not use or track the information. For each entry, the number of school districts for which data are available of the total number of school districts reported, and the number of MFRs is indicated.

		Basis
School District(s) Capacity	25,828	3 of 4 districts, 1 MFR
Students Enrolled	22,483	3 of 4 districts, 1 MFR
Average Pupil/Teacher Ratio	15.1:1	3 of 4 districts, 1 MFR
High School Students Enrolled	6,349	2 of 2 districts
Average High School Graduation Rate (US Avg 67.3%)	97.2%	2 of 2 districts
Average Composite SAT I Score (US Avg 1026)	944	2 of 2 districts
Average ACT Score (US Avg 20.8)	19	1 of 2 districts, 1 MFR
Available Graduate/PhD Programs	0	
Available Colleges and/or Universities	7	
Available Vocational and/or Technical Schools	4	

Employment

Unemployment and job growth rates provide an indicator of job availability in the local community. National rates from the Bureau of Labor Statistics are also provided. For each entry, the basis of the data (either MSA or number of counties in the MHA or the county of the installation) is indicated.

The unemployment rates for the last five years:

	1999	2000	2001	2002	2003
Local Data	4.0%	3.9%	5.3%	6.0%	5.9%
National	4.2%	4.0%	4.7%	5.8%	6.0%
Basis:	MSA	MSA	MSA	MSA	MSA

The annual job growth rate for the last five-years:

	1999	2000	2001	2002	2003
Local Data	2.1%	2.1%	- .5%	- .8%	- .8%
National	1.5%	2.4%	.03%	-.31%	.86%
Basis:	MSA	MSA	MSA	MSA	MSA

Housing

This attribute provides an indication of availability of housing, both sales and rental, in the local community. Note: According to the 2000 Census, Vacant Sale and Vacant Rental Units do not equal total Vacant Housing Units. Vacant housing units may also include units that are vacant but not on the market for sale or rent. For each entry, the basis of the data (either MSA or number of counties in the MHA or the county of the installation) is indicated.

Total Vacant Housing Units	4,701	Basis: MSA
Vacant Sale Units	831	
Vacant Rental Units	1,171	

Medical Providers

This attribute provides an indicator of availability of medical care for military and DoD civilians in the local community. The table reflects the raw number of physicians/beds and ratio of physicians/beds to population. The basis of the data (either MSA or number of counties in the MHA or the county of the installation) is indicated.

	# Physicians	# Beds	Population	
Local Community	180	270	113,329	Basis: MSA
Ratio	1:630	1:420		
National Ratio (2003)	1:421.2	1:373.7		

Safety/Crime

The local community's Uniform Crime Reports (UCR) Index for 2002 per 100,000 people and the national UCR based on information from the Federal Bureau of Investigation (FBI) for 2002 is provided. The basis of the data (either MSA or state) is indicated.

Local UCR	4,954.6	Basis: MSA
National UCR	4,118.8	

Transportation

Distance to an airport shows convenience and availability of airline transportation. Public transportation shows potential for members and DoD civilians to use it to commute to/from work under normal circumstances and for leisure.

Distance from Seymour Johnson AFB to nearest commercial airport: 38.0 miles
Is Seymour Johnson AFB served by regularly scheduled public transportation? No

Utilities

This attribute identifies a local community's water and sewer systems' ability to receive 1,000 additional people.

Does the local community's water system have the ability to meet an expanded need of an additional 1,000 people moving in the local community? Yes

Does the local community's sewer system have the ability to meet an expanded need of an additional 1,000 people moving in the local community? Yes

Shaw AFB, SC

Demographics

The following tables provide a short description of the area near the installation/activity. Shaw AFB is 43.9 miles from Columbia, SC, the nearest city with a population of 100,000 or more. The nearest metropolitan statistical area (MSA) is

MSA	Population
Sumter, SC MSA	104,646

The following entities comprise the military housing area (MHA):

County/City	Population
Calhoun	15185
Clarendon	32502
Lee	20119
Sumter	104646
Total	172,452

Child Care

This attribute captures the number of nationally accredited child-care centers within the local community: 5

Cost of Living

Cost of Living provides a relative measure of cost of living in the local community. General Schedule (GS) Locality pay provides a relative scale to compare local salaries with government salaries and Basic Allowance for Housing (BAH) is an indicator of the local rental market. In-state tuition is an indicator of the support provided by the state for active duty family members to participate in higher-level education opportunities. For median household income and house value, the basis of the data (either MSA or number of counties in the MHA or the county of the installation) is indicated.

Median Household Income	(US Avg $41,994)	$33,278	Basis: MSA
Median House Value	(US Avg $119,600)	$78,700	
GS Locality Pay	("Rest of US" 10.9%)	10.9%	
O-3 with Dependents BAH Rate		$1,060	
In-state Tuition for Family Member		Yes	
In-state Tuition Continues if Member PCSs Out of State		No	

Education

This attribute defines the population in local school districts and identifies capacity. The pupil/teacher ratio, graduation rate, and composite SAT I/ACT scores provide a relative quality indicator of education. This attribute also attempts to give communities credit for the potential intellectual capital they provide.

NOTE: "MFR"--means a Memorandum For Record is on file at the installation/activity/agency to document problems in obtaining the required information. Reasons for not being able to obtain information may be that the school district refused to provide the information or the school district does not use or track the information. For each entry, the number of school districts for which data are available of the total number of school districts reported, and the number of MFRs is indicated.

		Basis
School District(s) Capacity	23,280	2 of 2 districts
Students Enrolled	17,986	2 of 2 districts
Average Pupil/Teacher Ratio	19.7:1	2 of 2 districts
High School Students Enrolled	4,972	2 of 2 districts
Average High School Graduation Rate (US Avg 67.3%)	80.2%	2 of 2 districts
Average Composite SAT I Score (US Avg 1026)	985	2 of 2 districts
Average ACT Score (US Avg 20.8)	18	2 of 2 districts
Available Graduate/PhD Programs	0	
Available Colleges and/or Universities	2	
Available Vocational and/or Technical Schools	1	

Employment

Unemployment and job growth rates provide an indicator of job availability in the local community. National rates from the Bureau of Labor Statistics are also provided. For each entry, the basis of the data (either MSA or number of counties in the MHA or the county of the installation) is indicated.

The unemployment rates for the last five years:

	1999	2000	2001	2002	2003
Local Data	5.5%	4.7%	7.1%	7.7%	7.9%
National	4.2%	4.0%	4.7%	5.8%	6.0%
Basis:	MSA	MSA	MSA	MSA	MSA

The annual job growth rate for the last five-years:

	1999	2000	2001	2002	2003
Local Data	-1.5%	2.3%	-7.7%	-2.4%	3.9%
National	1.5%	2.4%	.03%	-.31%	.86%
Basis:	MSA	MSA	MSA	MSA	MSA

Housing

This attribute provides an indication of availability of housing, both sales and rental, in the local community. Note: According to the 2000 Census, Vacant Sale and Vacant Rental Units do not equal total Vacant Housing Units. Vacant housing units may also include units that are vacant but not on the market for sale or rent. For each entry, the basis of the data (either MSA or number of counties in the MHA or the county of the installation) is indicated.

Total Vacant Housing Units	4,023	Basis: MSA
Vacant Sale Units	657	
Vacant Rental Units	1,276	

Medical Providers

This attribute provides an indicator of availability of medical care for military and DoD civilians in the local community. The table reflects the raw number of physicians/beds and ratio of physicians/beds to population. The basis of the data (either MSA or number of counties in the MHA or the county of the installation) is indicated.

	# Physicians	# Beds	Population	
Local Community	139	217	104,646	Basis: MSA
Ratio	1:753	1:482		
National Ratio (2003)	1:421.2	1:373.7		

Safety/Crime

The local community's Uniform Crime Reports (UCR) Index for 2002 per 100,000 people and the national UCR based on information from the Federal Bureau of Investigation (FBI) for 2002 is provided. The basis of the data (either MSA or state) is indicated.

Local UCR	6,200.1	Basis: MSA
National UCR	4,118.8	

Transportation

Distance to an airport shows convenience and availability of airline transportation. Public transportation shows potential for members and DoD civilians to use it to commute to/from work under normal circumstances and for leisure.

Distance from Shaw AFB to nearest commercial airport: 43.0 miles
Is Shaw AFB served by regularly scheduled public transportation? Yes

Utilities

This attribute identifies a local community's water and sewer systems' ability to receive 1,000 additional people.

Does the local community's water system have the ability to meet an expanded need of an additional 1,000 people moving in the local community? Yes

Does the local community's sewer system have the ability to meet an expanded need of an additional 1,000 people moving in the local community? Yes

Sheppard AFB, TX

Demographics

The following tables provide a short description of the area near the installation/activity. Sheppard AFB is within Wichita Falls, TX, the nearest city with a population of 100,000 or more. The nearest metropolitan statistical area (MSA) is

MSA	Population
Wichita Falls, TX MSA	140,518

The following entities comprise the military housing area (MHA):

County/City	Population
Archer	8854
Clay	11006
Cotton	6614
Wichita	131664
Total	158,138

Child Care

This attribute captures the number of nationally accredited child-care centers within the local community: 1

Cost of Living

Cost of Living provides a relative measure of cost of living in the local community. General Schedule (GS) Locality pay provides a relative scale to compare local salaries with government salaries and Basic Allowance for Housing (BAH) is an indicator of the local rental market. In-state tuition is an indicator of the support provided by the state for active duty family members to participate in higher-level education opportunities. For median household income and house value, the basis of the data (either MSA or number of counties in the MHA or the county of the installation) is indicated.

Median Household Income	(US Avg $41,994)	$34,098	Basis: MSA
Median House Value	(US Avg $119,600)	$61,500	
GS Locality Pay	("Rest of US" 10.9%)	10.9%	
O-3 with Dependents BAH Rate		$1,009	
In-state Tuition for Family Member		Yes	
In-state Tuition Continues if Member PCSs Out of State		Yes	

Education

This attribute defines the population in local school districts and identifies capacity. The pupil/teacher ratio, graduation rate, and composite SAT I/ACT scores provide a relative quality indicator of education. This attribute also attempts to give communities credit for the potential intellectual capital they provide.

NOTE: "MFR"--means a Memorandum For Record is on file at the installation/activity/agency to document problems in obtaining the required information. Reasons for not being able to obtain information may be that the school district refused to provide the information or the school district does not use or track the information. For each entry, the number of school districts for which data are available of the total number of school districts reported, and the number of MFRs is indicated.

		Basis
School District(s) Capacity	31,818	9 of 9 districts
Students Enrolled	23,549	9 of 9 districts
Average Pupil/Teacher Ratio	19.0:1	9 of 9 districts
High School Students Enrolled	6,607	9 of 9 districts
Average High School Graduation Rate (US Avg 67.3%)	88.2%	9 of 9 districts
Average Composite SAT I Score (US Avg 1026)	1014	5 of 9 districts, 4 MFRs
Average ACT Score (US Avg 20.8)	21	8 of 9 districts, 1 MFR
Available Graduate/PhD Programs	2	
Available Colleges and/or Universities	2	
Available Vocational and/or Technical Schools	1	

Employment

Unemployment and job growth rates provide an indicator of job availability in the local community. National rates from the Bureau of Labor Statistics are also provided. For each entry, the basis of the data (either MSA or number of counties in the MHA or the county of the installation) is indicated.

The unemployment rates for the last five years:

	1999	2000	2001	2002	2003
Local Data	4.7%	4.0%	3.5%	5.1%	4.9%
National	4.2%	4.0%	4.7%	5.8%	6.0%
Basis:	MSA	MSA	MSA	MSA	MSA

The annual job growth rate for the last five-years:

	1999	2000	2001	2002	2003
Local Data	-2.2%	- .9%	1.7%	- .7%	1.2%
National	1.5%	2.4%	.03%	-.31%	.86%
Basis:	MSA	MSA	MSA	MSA	MSA

Housing

This attribute provides an indication of availability of housing, both sales and rental, in the local community. Note: According to the 2000 Census, Vacant Sale and Vacant Rental Units do not equal total Vacant Housing Units. Vacant housing units may also include units that are vacant but not on the market for sale or rent. For each entry, the basis of the data (either MSA or number of counties in the MHA or the county of the installation) is indicated.

Total Vacant Housing Units	5,389	Basis: MSA
Vacant Sale Units	910	
Vacant Rental Units	2,395	

Medical Providers

This attribute provides an indicator of availability of medical care for military and DoD civilians in the local community. The table reflects the raw number of physicians/beds and ratio of physicians/beds to population. The basis of the data (either MSA or number of counties in the MHA or the county of the installation) is indicated.

	# Physicians	# Beds	Population	
Local Community	308	408	140,518	Basis: MSA
Ratio	1:456	1:344		
National Ratio (2003)	1:421.2	1:373.7		

Safety/Crime

The local community's Uniform Crime Reports (UCR) Index for 2002 per 100,000 people and the national UCR based on information from the Federal Bureau of Investigation (FBI) for 2002 is provided. The basis of the data (either MSA or state) is indicated.

Local UCR	6,367.7	Basis: MSA
National UCR	4,118.8	

Transportation

Distance to an airport shows convenience and availability of airline transportation. Public transportation shows potential for members and DoD civilians to use it to commute to/from work under normal circumstances and for leisure.

Distance from Sheppard AFB to nearest commercial airport: .0 miles
Is Sheppard AFB served by regularly scheduled public transportation? Yes

Utilities

This attribute identifies a local community's water and sewer systems' ability to receive 1,000 additional people.

Does the local community's water system have the ability to meet an expanded need of an additional 1,000 people moving in the local community? Yes

Does the local community's sewer system have the ability to meet an expanded need of an additional 1,000 people moving in the local community? Yes

Sioux Gateway APT AGS, IA

Demographics

The following tables provide a short description of the area near the installation/activity. Sioux Gateway APT AGS is 97.9 miles from Omaha, NE, the nearest city with a population of 100,000 or more. The nearest metropolitan statistical area (MSA) is

MSA	Population
Sioux City, IA-NE MSA	124,130

The following entities comprise the military housing area (MHA):

County/City	Population
Woodbury	103877
Total	103,877

Child Care

This attribute captures the number of nationally accredited child-care centers within the local community: 3

Cost of Living

Cost of Living provides a relative measure of cost of living in the local community. General Schedule (GS) Locality pay provides a relative scale to compare local salaries with government salaries and Basic Allowance for Housing (BAH) is an indicator of the local rental market. In-state tuition is an indicator of the support provided by the state for active duty family members to participate in higher-level education opportunities. For median household income and house value, the basis of the data (either MSA or number of counties in the MHA or the county of the installation) is indicated.

Median Household Income	(US Avg $41,994)	$38,563	Basis: MSA
Median House Value	(US Avg $119,600)	$77,100	
GS Locality Pay	("Rest of US" 10.9%)	10.9%	
O-3 with Dependents BAH Rate		$ 785	
In-state Tuition for Family Member		Yes	
In-state Tuition Continues if Member PCSs Out of State		Yes	

Education

This attribute defines the population in local school districts and identifies capacity. The pupil/teacher ratio, graduation rate, and composite SAT I/ACT scores provide a relative quality indicator of education. This attribute also attempts to give communities credit for the potential intellectual capital they provide.

NOTE: "MFR"--means a Memorandum For Record is on file at the installation/activity/agency to document problems in obtaining the required information. Reasons for not being able to obtain information may be that the school district refused to provide the information or the school district does not use or track the information. For

each entry, the number of school districts for which data are available of the total number of school districts reported, and the number of MFRs is indicated.

		Basis
School District(s) Capacity	22,258	12 of 12 districts
Students Enrolled	20,911	12 of 12 districts
Average Pupil/Teacher Ratio	20.2:1	12 of 12 districts
High School Students Enrolled	7,267	11 of 11 districts
Average High School Graduation Rate (US Avg 67.3%)	95.2%	11 of 11 districts
Average Composite SAT I Score (US Avg 1026)		0 of 11 districts, 11 MFRs
Average ACT Score (US Avg 20.8)	22	10 of 11 districts, 1 MFR
Available Graduate/PhD Programs	2	
Available Colleges and/or Universities	4	
Available Vocational and/or Technical Schools	2	

Employment

Unemployment and job growth rates provide an indicator of job availability in the local community. National rates from the Bureau of Labor Statistics are also provided. For each entry, the basis of the data (either MSA or number of counties in the MHA or the county of the installation) is indicated.

The unemployment rates for the last five years:

	1999	2000	2001	2002	2003
Local Data	2.5%	2.8%	3.2%	4.0%	5.1%
National	4.2%	4.0%	4.7%	5.8%	6.0%
Basis:	MSA	MSA	MSA	MSA	MSA

The annual job growth rate for the last five-years:

	1999	2000	2001	2002	2003
Local Data	-1.3%	-1.7%	1.0%	1.0%	-4.9%
National	1.5%	2.4%	.03%	-.31%	.86%
Basis:	MSA	MSA	MSA	MSA	MSA

Housing

This attribute provides an indication of availability of housing, both sales and rental, in the local community. Note: According to the 2000 Census, Vacant Sale and Vacant Rental Units do not equal total Vacant Housing Units. Vacant housing units may also include units that are vacant but not on the market for sale or rent. For each entry, the basis of the data (either MSA or number of counties in the MHA or the county of the installation) is indicated.

Total Vacant Housing Units	2,676	Basis:

Vacant Sale Units	530	MSA
Vacant Rental Units	1,304	

Medical Providers

This attribute provides an indicator of availability of medical care for military and DoD civilians in the local community. The table reflects the raw number of physicians/beds and ratio of physicians/beds to population. The basis of the data (either MSA or number of counties in the MHA or the county of the installation) is indicated.

	# Physicians	# Beds	Population	
Local Community	237	469	103,877	Basis: 1 of 1 county
Ratio	1:438	1:221		
National Ratio (2003)	1:421.2	1:373.7		

Safety/Crime

The local community's Uniform Crime Reports (UCR) Index for 2002 per 100,000 people and the national UCR based on information from the Federal Bureau of Investigation (FBI) for 2002 is provided. The basis of the data (either MSA or state) is indicated.

Local UCR	5,442.9	Basis: MSA
National UCR	4,118.8	

Transportation

Distance to an airport shows convenience and availability of airline transportation. Public transportation shows potential for members and DoD civilians to use it to commute to/from work under normal circumstances and for leisure.

Distance from Sioux Gateway APT AGS to nearest commercial airport: 1.4 miles
Is Sioux Gateway APT AGS served by regularly scheduled public transportation? No

Utilities

This attribute identifies a local community's water and sewer systems' ability to receive 1,000 additional people.

Does the local community's water system have the ability to meet an expanded need of an additional 1,000 people moving in the local community? Yes

Does the local community's sewer system have the ability to meet an expanded need of an additional 1,000 people moving in the local community? Yes

Springfield-Beckley MPT AGS, OH

Demographics

The following tables provide a short description of the area near the installation/activity. Springfield-Beckley MPT AGS is 29.5 miles from Dayton, OH, the nearest city with a population of 100,000 or more. The nearest metropolitan statistical area (MSA) is

MSA	Population
Dayton-Springfield, OH MSA	950,558

The following entities comprise the military housing area (MHA):

County/City	Population
Clark	144742
Darke	53309
Greene	147886
Montgomery	559062
Preble	42337
Total	947,336

Child Care

This attribute captures the number of nationally accredited child-care centers within the local community: 45

Cost of Living

Cost of Living provides a relative measure of cost of living in the local community. General Schedule (GS) Locality pay provides a relative scale to compare local salaries with government salaries and Basic Allowance for Housing (BAH) is an indicator of the local rental market. In-state tuition is an indicator of the support provided by the state for active duty family members to participate in higher-level education opportunities. For median household income and house value, the basis of the data (either MSA or number of counties in the MHA or the county of the installation) is indicated.

Median Household Income	(US Avg $41,994)	$41,550	Basis: MSA
Median House Value	(US Avg $119,600)	$99,000	
GS Locality Pay	("Rest of US" 10.9%)	12.0%	
O-3 with Dependents BAH Rate		$1,081	
In-state Tuition for Family Member		Yes	
In-state Tuition Continues if Member PCSs Out of State		Yes	

Education

This attribute defines the population in local school districts and identifies capacity. The pupil/teacher ratio, graduation rate, and composite SAT I/ACT scores provide a relative quality indicator of education. This attribute also attempts to give communities credit for the potential intellectual capital they provide.

NOTE: "MFR"--means a Memorandum For Record is on file at the installation/activity/agency to document problems in obtaining the required information. Reasons for not being able to obtain information may be that the school district refused to provide the information or the school district does not use or track the information. For each entry, the number of school districts for which data are available of the total number of school districts reported, and the number of MFRs is indicated.

		Basis
School District(s) Capacity	75,577	25 of 25 districts
Students Enrolled	69,053	25 of 25 districts
Average Pupil/Teacher Ratio	16.8:1	25 of 25 districts
High School Students Enrolled	21,240	22 of 22 districts
Average High School Graduation Rate (US Avg 67.3%)	93.1%	22 of 22 districts
Average Composite SAT I Score (US Avg 1026)	1047	17 of 22 districts, 5 MFRs
Average ACT Score (US Avg 20.8)	22	22 of 22 districts
Available Graduate/PhD Programs	8	
Available Colleges and/or Universities	15	
Available Vocational and/or Technical Schools	12	

Employment

Unemployment and job growth rates provide an indicator of job availability in the local community. National rates from the Bureau of Labor Statistics are also provided. For each entry, the basis of the data (either MSA or number of counties in the MHA or the county of the installation) is indicated.

The unemployment rates for the last five years:

	1999	2000	2001	2002	2003
Local Data	3.8%	3.7%	4.3%	5.7%	6.2%
National	4.2%	4.0%	4.7%	5.8%	6.0%
Basis:	MSA	MSA	MSA	MSA	MSA

The annual job growth rate for the last five-years:

	1999	2000	2001	2002	2003
Local Data	- .2%	.3%	1.2%	-2.6%	- .3%
National	1.5%	2.4%	.03%	-.31%	.86%
Basis:	MSA	MSA	MSA	MSA	MSA

Housing

This attribute provides an indication of availability of housing, both sales and rental, in the local community. Note: According to the 2000 Census, Vacant Sale and Vacant Rental Units do not equal total Vacant Housing Units. Vacant housing units may also include units that are vacant but not on the market for sale or rent. For each entry, the basis of the data (either MSA or number of counties in the MHA or the county of the installation) is indicated.

Total Vacant Housing Units	28,651	Basis: MSA
Vacant Sale Units	5,285	
Vacant Rental Units	12,423	

Medical Providers

This attribute provides an indicator of availability of medical care for military and DoD civilians in the local community. The table reflects the raw number of physicians/beds and ratio of physicians/beds to population. The basis of the data (either MSA or number of counties in the MHA or the county of the installation) is indicated.

	# Physicians	# Beds	Population	
Local Community	2,392	2,724	950,558	Basis: MSA
Ratio	1:397	1:349		
National Ratio (2003)	1:421.2	1:373.7		

Safety/Crime

The local community's Uniform Crime Reports (UCR) Index for 2002 per 100,000 people and the national UCR based on information from the Federal Bureau of Investigation (FBI) for 2002 is provided. The basis of the data (either MSA or state) is indicated.

Local UCR	4,928.7	Basis: MSA
National UCR	4,118.8	

Transportation

Distance to an airport shows convenience and availability of airline transportation. Public transportation shows potential for members and DoD civilians to use it to commute to/from work under normal circumstances and for leisure.

Distance from Springfield-Beckley MPT AGS to nearest commercial airport: 25.0 miles
Is Springfield-Beckley MPT AGS served by regularly scheduled public transportation? No

Utilities

This attribute identifies a local community's water and sewer systems' ability to receive 1,000 additional people.

Does the local community's water system have the ability to meet an expanded need of an additional 1,000 people moving in the local community? Yes

Does the local community's sewer system have the ability to meet an expanded need of an additional 1,000 people moving in the local community? Yes

Stewart IAP AGS, NY

Demographics

The following tables provide a short description of the area near the installation/activity. Stewart IAP AGS is 50.5 miles from Yonkers, NY, the nearest city with a population of 100,000 or more. The nearest metropolitan statistical area (MSA) is

MSA	Population
Newburgh, NY-PA PMSA	387,669

The following entities comprise the military housing area (MHA):

County/City	Population
Orange	341367
Rockland	286753
Total	628,120

Child Care

This attribute captures the number of nationally accredited child-care centers within the local community: 22

Cost of Living

Cost of Living provides a relative measure of cost of living in the local community. General Schedule (GS) Locality pay provides a relative scale to compare local salaries with government salaries and Basic Allowance for Housing (BAH) is an indicator of the local rental market. In-state tuition is an indicator of the support provided by the state for active duty family members to participate in higher-level education opportunities. For median household income and house value, the basis of the data (either MSA or number of counties in the MHA or the county of the installation) is indicated.

Median Household Income	(US Avg $41,994)	$51,151	Basis: MSA
Median House Value	(US Avg $119,600)	$140,400	
GS Locality Pay	("Rest of US" 10.9%)	19.3%	
O-3 with Dependents BAH Rate		$2,106	
In-state Tuition for Family Member		Yes	
In-state Tuition Continues if Member PCSs Out of State		No	

Education

This attribute defines the population in local school districts and identifies capacity. The pupil/teacher ratio, graduation rate, and composite SAT I/ACT scores provide a relative quality indicator of education. This attribute also attempts to give communities credit for the potential intellectual capital they provide.

NOTE: "MFR"--means a Memorandum For Record is on file at the installation/activity/agency to document problems in obtaining the required information. Reasons for not being able to obtain information may be that the school district refused to provide the information or the school district does not use or track the information. For

each entry, the number of school districts for which data are available of the total number of school districts reported, and the number of MFRs is indicated.

		Basis
School District(s) Capacity	127,383	34 of 34 districts
Students Enrolled	127,383	34 of 34 districts
Average Pupil/Teacher Ratio	15.7:1	34 of 34 districts
High School Students Enrolled	34,778	25 of 25 districts
Average High School Graduation Rate (US Avg 67.3%)	87.0%	25 of 25 districts
Average Composite SAT I Score (US Avg 1026)	1031	25 of 25 districts
Average ACT Score (US Avg 20.8)	22	10 of 25 districts, 15 MFRs
Available Graduate/PhD Programs	3	
Available Colleges and/or Universities	7	
Available Vocational and/or Technical Schools	2	

Employment

Unemployment and job growth rates provide an indicator of job availability in the local community. National rates from the Bureau of Labor Statistics are also provided. For each entry, the basis of the data (either MSA or number of counties in the MHA or the county of the installation) is indicated.

The unemployment rates for the last five years:

	1999	2000	2001	2002	2003
Local Data	3.7%	3.4%	3.8%	4.4%	4.7%
National	4.2%	4.0%	4.7%	5.8%	6.0%
Basis:	MSA	MSA	MSA	MSA	MSA

The annual job growth rate for the last five-years:

	1999	2000	2001	2002	2003
Local Data	1.3%	- .5%	1.0%	3.9%	1.4%
National	1.5%	2.4%	.03%	-.31%	.86%
Basis:	MSA	MSA	MSA	MSA	MSA

Housing

This attribute provides an indication of availability of housing, both sales and rental, in the local community. Note: According to the 2000 Census, Vacant Sale and Vacant Rental Units do not equal total Vacant Housing Units. Vacant housing units may also include units that are vacant but not on the market for sale or rent. For each entry, the basis of the data (either MSA or number of counties in the MHA or the county of the installation) is indicated.

Total Vacant Housing Units	25,214	Basis: MSA
Vacant Sale Units	1,933	

Vacant Rental Units	1,915	

Medical Providers

This attribute provides an indicator of availability of medical care for military and DoD civilians in the local community. The table reflects the raw number of physicians/beds and ratio of physicians/beds to population. The basis of the data (either MSA or number of counties in the MHA or the county of the installation) is indicated.

	# Physicians	# Beds	Population	
Local Community	714	871	387,669	Basis: MSA
Ratio	1:543	1:445		
National Ratio (2003)	1:421.2	1:373.7		

Safety/Crime

The local community's Uniform Crime Reports (UCR) Index for 2002 per 100,000 people and the national UCR based on information from the Federal Bureau of Investigation (FBI) for 2002 is provided. The basis of the data (either MSA or state) is indicated.

Local UCR	2,380.3	Basis: MSA
National UCR	4,118.8	

Transportation

Distance to an airport shows convenience and availability of airline transportation. Public transportation shows potential for members and DoD civilians to use it to commute to/from work under normal circumstances and for leisure.

Distance from Stewart IAP AGS to nearest commercial airport: 6.0 miles
Is Stewart IAP AGS served by regularly scheduled public transportation? No

Utilities

This attribute identifies a local community's water and sewer systems' ability to receive 1,000 additional people.

Does the local community's water system have the ability to meet an expanded need of an additional 1,000 people moving in the local community? Yes

Does the local community's sewer system have the ability to meet an expanded need of an additional 1,000 people moving in the local community? Yes

Tinker AFB, OK

Demographics

The following tables provide a short description of the area near the installation/activity. Tinker AFB is 9.9 miles from Oklahoma City, OK, the nearest city with a population of 100,000 or more. The nearest metropolitan statistical area (MSA) is

MSA	Population
Oklahoma City, OK MSA	1,083,346

The following entities comprise the military housing area (MHA):

County/City	Population
Canadian	87697
Cleveland	208016
Grady	45516
Lincoln	32080
Logan	33924
Mcclain	27740
Oklahoma	660448
Payne	68190
Pottawatomie	65521
Total	1,229,132

Child Care

This attribute captures the number of nationally accredited child-care centers within the local community: 37

Cost of Living

Cost of Living provides a relative measure of cost of living in the local community. General Schedule (GS) Locality pay provides a relative scale to compare local salaries with government salaries and Basic Allowance for Housing (BAH) is an indicator of the local rental market. In-state tuition is an indicator of the support provided by the state for active duty family members to participate in higher-level education opportunities. For median household income and house value, the basis of the data (either MSA or number of counties in the MHA or the county of the installation) is indicated.

Median Household Income	(US Avg $41,994)	$36,797	Basis: MSA
Median House Value	(US Avg $119,600)	$79,000	
GS Locality Pay	("Rest of US" 10.9%)	10.9%	
O-3 with Dependents BAH Rate		$ 863	
In-state Tuition for Family Member		Yes	
In-state Tuition Continues if Member PCSs Out of State		Yes	

Education

This attribute defines the population in local school districts and identifies capacity. The pupil/teacher ratio, graduation rate, and composite SAT I/ACT scores provide a relative quality indicator of education. This attribute also attempts to give communities credit for the potential intellectual capital they provide.

NOTE: "MFR"--means a Memorandum For Record is on file at the installation/activity/agency to document problems in obtaining the required information. Reasons for not being able to obtain information may be that the school district refused to provide the information or the school district does not use or track the information. For each entry, the number of school districts for which data are available of the total number of school districts reported, and the number of MFRs is indicated.

		Basis
School District(s) Capacity	177,328	25 of 25 districts
Students Enrolled	157,568	25 of 25 districts
Average Pupil/Teacher Ratio	18.3:1	25 of 25 districts
High School Students Enrolled	40,370	21 of 21 districts
Average High School Graduation Rate (US Avg 67.3%)	95.8%	21 of 21 districts
Average Composite SAT I Score (US Avg 1026)	1166	1 of 21 districts, 20 MFRs
Average ACT Score (US Avg 20.8)	21	21 of 21 districts
Available Graduate/PhD Programs	12	
Available Colleges and/or Universities	18	
Available Vocational and/or Technical Schools	6	

Employment

Unemployment and job growth rates provide an indicator of job availability in the local community. National rates from the Bureau of Labor Statistics are also provided. For each entry, the basis of the data (either MSA or number of counties in the MHA or the county of the installation) is indicated.

The unemployment rates for the last five years:

	1999	2000	2001	2002	2003
Local Data	2.6%	2.4%	3.8%	4.2%	5.1%
National	4.2%	4.0%	4.7%	5.8%	6.0%
Basis:	MSA	MSA	MSA	MSA	MSA

The annual job growth rate for the last five-years:

	1999	2000	2001	2002	2003
Local Data	4.3%	.0%	1.0%	.5%	- .7%
National	1.5%	2.4%	.03%	-.31%	.86%
Basis:	MSA	MSA	MSA	MSA	MSA

Housing

This attribute provides an indication of availability of housing, both sales and rental, in the local community. Note: According to the 2000 Census, Vacant Sale and Vacant Rental Units do not equal total Vacant Housing Units. Vacant housing units may also include units that are vacant but not on the market for sale or rent. For each entry, the basis of the data (either MSA or number of counties in the MHA or the county of the installation) is indicated.

Total Vacant Housing Units	41,466	Basis: MSA
Vacant Sale Units	7,012	
Vacant Rental Units	18,643	

Medical Providers

This attribute provides an indicator of availability of medical care for military and DoD civilians in the local community. The table reflects the raw number of physicians/beds and ratio of physicians/beds to population. The basis of the data (either MSA or number of counties in the MHA or the county of the installation) is indicated.

	# Physicians	# Beds	Population	
Local Community	2,756	3,379	1,083,346	Basis: MSA
Ratio	1:393	1:321		
National Ratio (2003)	1:421.2	1:373.7		

Safety/Crime

The local community's Uniform Crime Reports (UCR) Index for 2002 per 100,000 people and the national UCR based on information from the Federal Bureau of Investigation (FBI) for 2002 is provided. The basis of the data (either MSA or state) is indicated.

Local UCR	6,466.6	Basis: MSA
National UCR	4,118.8	

Transportation

Distance to an airport shows convenience and availability of airline transportation. Public transportation shows potential for members and DoD civilians to use it to commute to/from work under normal circumstances and for leisure.

Distance from Tinker AFB to nearest commercial airport: 12.0 miles
Is Tinker AFB served by regularly scheduled public transportation? Yes

Utilities

This attribute identifies a local community's water and sewer systems' ability to receive 1,000 additional people.

Does the local community's water system have the ability to meet an expanded need of an additional 1,000 people moving in the local community? Yes

Does the local community's sewer system have the ability to meet an expanded need of an additional 1,000 people moving in the local community? Yes

Toledo Express APT AGS, OH

Demographics

The following tables provide a short description of the area near the installation/activity. Toledo Express APT AGS is within Toledo, OH, the nearest city with a population of 100,000 or more. The nearest metropolitan statistical area (MSA) is

MSA	Population
Toledo, OH MSA	618,203

The following entities comprise the military housing area (MHA):

County/City	Population
Fulton	42084
Lucas	455054
Monroe	15180
Wood	121065
Total	633,383

Child Care

This attribute captures the number of nationally accredited child-care centers within the local community: 38

Cost of Living

Cost of Living provides a relative measure of cost of living in the local community. General Schedule (GS) Locality pay provides a relative scale to compare local salaries with government salaries and Basic Allowance for Housing (BAH) is an indicator of the local rental market. In-state tuition is an indicator of the support provided by the state for active duty family members to participate in higher-level education opportunities. For median household income and house value, the basis of the data (either MSA or number of counties in the MHA or the county of the installation) is indicated.

Median Household Income	(US Avg $41,994)	$39,902	Basis: MSA
Median House Value	(US Avg $119,600)	$96,800	
GS Locality Pay	("Rest of US" 10.9%)	10.9%	
O-3 with Dependents BAH Rate		$1,024	
In-state Tuition for Family Member		Yes	
In-state Tuition Continues if Member PCSs Out of State		Yes	

Education

This attribute defines the population in local school districts and identifies capacity. The pupil/teacher ratio, graduation rate, and composite SAT I/ACT scores provide a relative quality indicator of education. This attribute also attempts to give communities credit for the potential intellectual capital they provide.

NOTE: "MFR"--means a Memorandum For Record is on file at the installation/activity/agency to document problems in obtaining the required information. Reasons for not being able to obtain information may be that the school district refused to provide the information or the school district does not use or track the information. For each entry, the number of school districts for which data are available of the total number of school districts reported, and the number of MFRs is indicated.

		Basis
School District(s) Capacity	58,590	35 of 35 districts
Students Enrolled	56,283	35 of 35 districts
Average Pupil/Teacher Ratio	15.7:1	35 of 35 districts
High School Students Enrolled	15,608	23 of 23 districts
Average High School Graduation Rate (US Avg 67.3%)	94.6%	23 of 23 districts
Average Composite SAT I Score (US Avg 1026)	1163	10 of 23 districts, 13 MFRs
Average ACT Score (US Avg 20.8)	22	21 of 23 districts, 2 MFRs
Available Graduate/PhD Programs	3	
Available Colleges and/or Universities	5	
Available Vocational and/or Technical Schools	5	

Employment

Unemployment and job growth rates provide an indicator of job availability in the local community. National rates from the Bureau of Labor Statistics are also provided. For each entry, the basis of the data (either MSA or number of counties in the MHA or the county of the installation) is indicated.

The unemployment rates for the last five years:

	1999	2000	2001	2002	2003
Local Data	4.8%	4.4%	4.5%	6.3%	7.2%
National	4.2%	4.0%	4.7%	5.8%	6.0%
Basis:	MSA	MSA	MSA	MSA	MSA

The annual job growth rate for the last five-years:

	1999	2000	2001	2002	2003
Local Data	1.6%	.3%	1.4%	-2.5%	- .8%
National	1.5%	2.4%	.03%	-.31%	.86%
Basis:	MSA	MSA	MSA	MSA	MSA

Housing

This attribute provides an indication of availability of housing, both sales and rental, in the local community. Note: According to the 2000 Census, Vacant Sale and Vacant Rental Units do not equal total Vacant Housing Units. Vacant housing units may also include units that are vacant but not on the market for sale or rent. For each entry, the basis of the data (either MSA or number of counties in the MHA or the county of the installation) is indicated.

Total Vacant Housing Units	16,460	Basis: MSA
Vacant Sale Units	3,048	
Vacant Rental Units	6,640	

Medical Providers

This attribute provides an indicator of availability of medical care for military and DoD civilians in the local community. The table reflects the raw number of physicians/beds and ratio of physicians/beds to population. The basis of the data (either MSA or number of counties in the MHA or the county of the installation) is indicated.

	# Physicians	# Beds	Population	
Local Community	1,840	2,475	618,203	Basis: MSA
Ratio	1:336	1:250		
National Ratio (2003)	1:421.2	1:373.7		

Safety/Crime

The local community's Uniform Crime Reports (UCR) Index for 2002 per 100,000 people and the national UCR based on information from the Federal Bureau of Investigation (FBI) for 2002 is provided. The basis of the data (either MSA or state) is indicated.

Local UCR	6,040.9	Basis: MSA
National UCR	4,118.8	

Transportation

Distance to an airport shows convenience and availability of airline transportation. Public transportation shows potential for members and DoD civilians to use it to commute to/from work under normal circumstances and for leisure.

Distance from Toledo Express APT AGS to nearest commercial airport: 1.0 miles
Is Toledo Express APT AGS served by regularly scheduled public transportation? No

Utilities

This attribute identifies a local community's water and sewer systems' ability to receive 1,000 additional people.

Does the local community's water system have the ability to meet an expanded need of an additional 1,000 people moving in the local community? Yes

Does the local community's sewer system have the ability to meet an expanded need of an additional 1,000 people moving in the local community? Yes

Travis AFB, CA

Demographics

The following tables provide a short description of the area near the installation/activity. Travis AFB is 17.9 miles from Vallejo, CA, the nearest city with a population of 100,000 or more. The nearest metropolitan statistical area (MSA) is

MSA	Population
Vallejo-Fairfield-Napa, CA PMSA	518,821

The following entities comprise the military housing area (MHA):

County/City	Population
Lake	58309
Napa	124279
Solano	394542
Total	577,130

Child Care

This attribute captures the number of nationally accredited child-care centers within the local community: 10

Cost of Living

Cost of Living provides a relative measure of cost of living in the local community. General Schedule (GS) Locality pay provides a relative scale to compare local salaries with government salaries and Basic Allowance for Housing (BAH) is an indicator of the local rental market. In-state tuition is an indicator of the support provided by the state for active duty family members to participate in higher-level education opportunities. For median household income and house value, the basis of the data (either MSA or number of counties in the MHA or the county of the installation) is indicated.

Median Household Income	(US Avg $41,994)	$53,431	Basis: MSA
Median House Value	(US Avg $119,600)	$191,100	
GS Locality Pay	("Rest of US" 10.9%)	24.2%	
O-3 with Dependents BAH Rate		$1,723	
In-state Tuition for Family Member		Yes	
In-state Tuition Continues if Member PCSs Out of State		No	

Education

This attribute defines the population in local school districts and identifies capacity. The pupil/teacher ratio, graduation rate, and composite SAT I/ACT scores provide a relative quality indicator of education. This attribute also attempts to give communities credit for the potential intellectual capital they provide.

NOTE: "MFR"--means a Memorandum For Record is on file at the installation/activity/agency to document problems in obtaining the required information. Reasons for not being able to obtain information may be that the

school district refused to provide the information or the school district does not use or track the information. For each entry, the number of school districts for which data are available of the total number of school districts reported, and the number of MFRs is indicated.

		Basis
School District(s) Capacity	165,316	9 of 9 districts
Students Enrolled	87,141	9 of 9 districts
Average Pupil/Teacher Ratio	23.6:1	9 of 9 districts
High School Students Enrolled	25,734	9 of 9 districts
Average High School Graduation Rate (US Avg 67.3%)	88.8%	9 of 9 districts
Average Composite SAT I Score (US Avg 1026)	980	9 of 9 districts
Average ACT Score (US Avg 20.8)		0 of 9 districts, 9 MFRs
Available Graduate/PhD Programs	31	
Available Colleges and/or Universities	53	
Available Vocational and/or Technical Schools	22	

Employment

Unemployment and job growth rates provide an indicator of job availability in the local community. National rates from the Bureau of Labor Statistics are also provided. For each entry, the basis of the data (either MSA or number of counties in the MHA or the county of the installation) is indicated.

The unemployment rates for the last five years:

	1999	2000	2001	2002	2003
Local Data	4.3%	4.0%	3.9%	5.2%	5.6%
National	4.2%	4.0%	4.7%	5.8%	6.0%
Basis:	MSA	MSA	MSA	MSA	MSA

The annual job growth rate for the last five-years:

	1999	2000	2001	2002	2003
Local Data	4.5%	4.1%	3.1%	2.5%	1.3%
National	1.5%	2.4%	.03%	-.31%	.86%
Basis:	MSA	MSA	MSA	MSA	MSA

Housing

This attribute provides an indication of availability of housing, both sales and rental, in the local community. Note: According to the 2000 Census, Vacant Sale and Vacant Rental Units do not equal total Vacant Housing Units. Vacant housing units may also include units that are vacant but not on the market for sale or rent. For each entry, the basis of the data (either MSA or number of counties in the MHA or the county of the installation) is indicated.

Total Vacant Housing Units	7,262	Basis:

Vacant Sale Units	1,564	MSA
Vacant Rental Units	2,178	

Medical Providers

This attribute provides an indicator of availability of medical care for military and DoD civilians in the local community. The table reflects the raw number of physicians/beds and ratio of physicians/beds to population. The basis of the data (either MSA or number of counties in the MHA or the county of the installation) is indicated.

	# Physicians	# Beds	Population	
Local Community	1,035	886	518,821	Basis: MSA
Ratio	1:501	1:586		
National Ratio (2003)	1:421.2	1:373.7		

Safety/Crime

The local community's Uniform Crime Reports (UCR) Index for 2002 per 100,000 people and the national UCR based on information from the Federal Bureau of Investigation (FBI) for 2002 is provided. The basis of the data (either MSA or state) is indicated.

Local UCR	4,002.2	Basis: MSA
National UCR	4,118.8	

Transportation

Distance to an airport shows convenience and availability of airline transportation. Public transportation shows potential for members and DoD civilians to use it to commute to/from work under normal circumstances and for leisure.

Distance from Travis AFB to nearest commercial airport: 46.0 miles
Is Travis AFB served by regularly scheduled public transportation? Yes

Utilities

This attribute identifies a local community's water and sewer systems' ability to receive 1,000 additional people.

Does the local community's water system have the ability to meet an expanded need of an additional 1,000 people moving in the local community? Yes

Does the local community's sewer system have the ability to meet an expanded need of an additional 1,000 people moving in the local community? Yes

Tucson IAP AGS, AZ

Demographics

The following tables provide a short description of the area near the installation/activity. Tucson IAP AGS is within Tucson, AZ, the nearest city with a population of 100,000 or more. The nearest metropolitan statistical area (MSA) is

MSA	Population
Tuscon, AZ MSA	843,746

The following entities comprise the military housing area (MHA):

County/City	Population
Pima	843746
Total	843,746

Child Care

This attribute captures the number of nationally accredited child-care centers within the local community: 56

Cost of Living

Cost of Living provides a relative measure of cost of living in the local community. General Schedule (GS) Locality pay provides a relative scale to compare local salaries with government salaries and Basic Allowance for Housing (BAH) is an indicator of the local rental market. In-state tuition is an indicator of the support provided by the state for active duty family members to participate in higher-level education opportunities. For median household income and house value, the basis of the data (either MSA or number of counties in the MHA or the county of the installation) is indicated.

Median Household Income	(US Avg $41,994)	$36,758	Basis: MSA
Median House Value	(US Avg $119,600)	$114,600	
GS Locality Pay	("Rest of US" 10.9%)	10.9%	
O-3 with Dependents BAH Rate		$1,127	
In-state Tuition for Family Member		Yes	
In-state Tuition Continues if Member PCSs Out of State		Yes	

Education

This attribute defines the population in local school districts and identifies capacity. The pupil/teacher ratio, graduation rate, and composite SAT I/ACT scores provide a relative quality indicator of education. This attribute also attempts to give communities credit for the potential intellectual capital they provide.

NOTE: "MFR"--means a Memorandum For Record is on file at the installation/activity/agency to document problems in obtaining the required information. Reasons for not being able to obtain information may be that the school district refused to provide the information or the school district does not use or track the information. For

each entry, the number of school districts for which data are available of the total number of school districts reported, and the number of MFRs is indicated.

		Basis
School District(s) Capacity	133,884	59 of 63 districts, 4 MFRs
Students Enrolled	123,698	63 of 63 districts
Average Pupil/Teacher Ratio	16.4:1	62 of 63 districts, 1 MFR
High School Students Enrolled	34,931	38 of 61 districts, 23 MFRs
Average High School Graduation Rate (US Avg 67.3%)	88.4%	33 of 61 districts, 28 MFRs
Average Composite SAT I Score (US Avg 1026)	1023	8 of 61 districts, 53 MFRs
Average ACT Score (US Avg 20.8)	22	9 of 61 districts, 52 MFRs
Available Graduate/PhD Programs	4	
Available Colleges and/or Universities	10	
Available Vocational and/or Technical Schools	11	

Employment

Unemployment and job growth rates provide an indicator of job availability in the local community. National rates from the Bureau of Labor Statistics are also provided. For each entry, the basis of the data (either MSA or number of counties in the MHA or the county of the installation) is indicated.

The unemployment rates for the last five years:

	1999	2000	2001	2002	2003
Local Data	3.1%	2.9%	3.5%	4.9%	4.3%
National	4.2%	4.0%	4.7%	5.8%	6.0%
Basis:	MSA	MSA	MSA	MSA	MSA

The annual job growth rate for the last five-years:

	1999	2000	2001	2002	2003
Local Data	4.4%	.5%	1.2%	1.3%	.5%
National	1.5%	2.4%	.03%	-.31%	.86%
Basis:	MSA	MSA	MSA	MSA	MSA

Housing

This attribute provides an indication of availability of housing, both sales and rental, in the local community. Note: According to the 2000 Census, Vacant Sale and Vacant Rental Units do not equal total Vacant Housing Units. Vacant housing units may also include units that are vacant but not on the market for sale or rent. For each entry, the basis of the data (either MSA or number of counties in the MHA or the county of the installation) is indicated.

Total Vacant Housing Units	34,387	Basis: MSA
Vacant Sale Units	5,047	
Vacant Rental Units	11,807	

Medical Providers

This attribute provides an indicator of availability of medical care for military and DoD civilians in the local community. The table reflects the raw number of physicians/beds and ratio of physicians/beds to population. The basis of the data (either MSA or number of counties in the MHA or the county of the installation) is indicated.

	# Physicians	# Beds	Population	
Local Community	2,505	1,957	843,746	Basis: MSA
Ratio	1:337	1:431		
National Ratio (2003)	1:421.2	1:373.7		

Safety/Crime

The local community's Uniform Crime Reports (UCR) Index for 2002 per 100,000 people and the national UCR based on information from the Federal Bureau of Investigation (FBI) for 2002 is provided. The basis of the data (either MSA or state) is indicated.

Local UCR	7,542.9	Basis: MSA
National UCR	4,118.8	

Transportation

Distance to an airport shows convenience and availability of airline transportation. Public transportation shows potential for members and DoD civilians to use it to commute to/from work under normal circumstances and for leisure.

Distance from Tucson IAP AGS to nearest commercial airport: 2.0 miles
Is Tucson IAP AGS served by regularly scheduled public transportation? No

Utilities

This attribute identifies a local community's water and sewer systems' ability to receive 1,000 additional people.

Does the local community's water system have the ability to meet an expanded need of an additional 1,000 people moving in the local community? Yes

Does the local community's sewer system have the ability to meet an expanded need of an additional 1,000 people moving in the local community? Yes

Tulsa IAP AGS, OK

Demographics

The following tables provide a short description of the area near the installation/activity. Tulsa IAP AGS is within Tulsa, OK, the nearest city with a population of 100,000 or more. The nearest metropolitan statistical area (MSA) is

MSA	Population
Tulsa, OK MSA	803,235

The following entities comprise the military housing area (MHA):

County/City	Population
Rogers	70641
Tulsa	563299
Wagoner	57491
Washington	48996
Total	740,427

Child Care

This attribute captures the number of nationally accredited child-care centers within the local community: 29

Cost of Living

Cost of Living provides a relative measure of cost of living in the local community. General Schedule (GS) Locality pay provides a relative scale to compare local salaries with government salaries and Basic Allowance for Housing (BAH) is an indicator of the local rental market. In-state tuition is an indicator of the support provided by the state for active duty family members to participate in higher-level education opportunities. For median household income and house value, the basis of the data (either MSA or number of counties in the MHA or the county of the installation) is indicated.

Median Household Income	(US Avg $41,994)	$38,261	Basis: MSA
Median House Value	(US Avg $119,600)	$85,500	
GS Locality Pay	("Rest of US" 10.9%)	10.9%	
O-3 with Dependents BAH Rate		$ 970	
In-state Tuition for Family Member		Yes	
In-state Tuition Continues if Member PCSs Out of State		Yes	

Education

This attribute defines the population in local school districts and identifies capacity. The pupil/teacher ratio, graduation rate, and composite SAT I/ACT scores provide a relative quality indicator of education. This attribute also attempts to give communities credit for the potential intellectual capital they provide.

NOTE: "MFR"--means a Memorandum For Record is on file at the installation/activity/agency to document problems in obtaining the required information. Reasons for not being able to obtain information may be that the school district refused to provide the information or the school district does not use or track the information. For each entry, the number of school districts for which data are available of the total number of school districts reported, and the number of MFRs is indicated.

		Basis
School District(s) Capacity	118,975	26 of 26 districts
Students Enrolled	118,975	26 of 26 districts
Average Pupil/Teacher Ratio	18.9:1	26 of 26 districts
High School Students Enrolled	31,357	18 of 18 districts
Average High School Graduation Rate (US Avg 67.3%)	75.0%	18 of 18 districts
Average Composite SAT I Score (US Avg 1026)	1018	2 of 18 districts, 16 MFRs
Average ACT Score (US Avg 20.8)	21	18 of 18 districts
Available Graduate/PhD Programs	37	
Available Colleges and/or Universities	15	
Available Vocational and/or Technical Schools	8	

Employment

Unemployment and job growth rates provide an indicator of job availability in the local community. National rates from the Bureau of Labor Statistics are also provided. For each entry, the basis of the data (either MSA or number of counties in the MHA or the county of the installation) is indicated.

The unemployment rates for the last five years:

	1999	2000	2001	2002	2003
Local Data	3.2%	2.9%	3.4%	4.9%	6.5%
National	4.2%	4.0%	4.7%	5.8%	6.0%
Basis:	MSA	MSA	MSA	MSA	MSA

The annual job growth rate for the last five-years:

	1999	2000	2001	2002	2003
Local Data	2.5%	- .3%	.0%	.1%	-3.1%
National	1.5%	2.4%	.03%	-.31%	.86%
Basis:	MSA	MSA	MSA	MSA	MSA

Housing

This attribute provides an indication of availability of housing, both sales and rental, in the local community. Note: According to the 2000 Census, Vacant Sale and Vacant Rental Units do not equal total Vacant Housing Units. Vacant housing units may also include units that are vacant but not on the market for sale or rent. For each entry, the basis of the data (either MSA or number of counties in the MHA or the county of the installation) is indicated.

Total Vacant Housing Units	25,883	Basis: MSA
Vacant Sale Units	4,194	
Vacant Rental Units	10,121	

Medical Providers

This attribute provides an indicator of availability of medical care for military and DoD civilians in the local community. The table reflects the raw number of physicians/beds and ratio of physicians/beds to population. The basis of the data (either MSA or number of counties in the MHA or the county of the installation) is indicated.

	# Physicians	# Beds	Population	
Local Community	1,860	2,383	803,235	Basis: MSA
Ratio	1:432	1:337		
National Ratio (2003)	1:421.2	1:373.7		

Safety/Crime

The local community's Uniform Crime Reports (UCR) Index for 2002 per 100,000 people and the national UCR based on information from the Federal Bureau of Investigation (FBI) for 2002 is provided. The basis of the data (either MSA or state) is indicated.

Local UCR	5,133.6	Basis: MSA
National UCR	4,118.8	

Transportation

Distance to an airport shows convenience and availability of airline transportation. Public transportation shows potential for members and DoD civilians to use it to commute to/from work under normal circumstances and for leisure.

Distance from Tulsa IAP AGS to nearest commercial airport: 5.0 miles
Is Tulsa IAP AGS served by regularly scheduled public transportation? No

Utilities

This attribute identifies a local community's water and sewer systems' ability to receive 1,000 additional people.

Does the local community's water system have the ability to meet an expanded need of an additional 1,000 people moving in the local community? Yes

Does the local community's sewer system have the ability to meet an expanded need of an additional 1,000 people moving in the local community? Yes

Tyndall AFB, FL

Demographics

The following tables provide a short description of the area near the installation/activity. Tyndall AFB is 120.6 miles from Tallahassee, FL, the nearest city with a population of 100,000 or more. The nearest metropolitan statistical area (MSA) is

MSA	Population
Panama City, FL MSA	148,217

The following entities comprise the military housing area (MHA):

County/City	Population
Bay	148217
Gulf	13332
Total	161,549

Child Care

This attribute captures the number of nationally accredited child-care centers within the local community: 4

Cost of Living

Cost of Living provides a relative measure of cost of living in the local community. General Schedule (GS) Locality pay provides a relative scale to compare local salaries with government salaries and Basic Allowance for Housing (BAH) is an indicator of the local rental market. In-state tuition is an indicator of the support provided by the state for active duty family members to participate in higher-level education opportunities. For median household income and house value, the basis of the data (either MSA or number of counties in the MHA or the county of the installation) is indicated.

Median Household Income	(US Avg $41,994)	$36,092	Basis: MSA
Median House Value	(US Avg $119,600)	$93,500	
GS Locality Pay	("Rest of US" 10.9%)	10.9%	
O-3 with Dependents BAH Rate		$1,042	
In-state Tuition for Family Member		Yes	
In-state Tuition Continues if Member PCSs Out of State		Yes	

Education

This attribute defines the population in local school districts and identifies capacity. The pupil/teacher ratio, graduation rate, and composite SAT I/ACT scores provide a relative quality indicator of education. This attribute also attempts to give communities credit for the potential intellectual capital they provide.

NOTE: "MFR"--means a Memorandum For Record is on file at the installation/activity/agency to document problems in obtaining the required information. Reasons for not being able to obtain information may be that the school district refused to provide the information or the school district does not use or track the information. For

each entry, the number of school districts for which data are available of the total number of school districts reported, and the number of MFRs is indicated.

		Basis
School District(s) Capacity	28,121	2 of 2 districts
Students Enrolled	29,135	2 of 2 districts
Average Pupil/Teacher Ratio	20.0:1	2 of 2 districts
High School Students Enrolled	8,306	2 of 2 districts
Average High School Graduation Rate (US Avg 67.3%)	77.5%	2 of 2 districts
Average Composite SAT I Score (US Avg 1026)	1026	2 of 2 districts
Average ACT Score (US Avg 20.8)	21	2 of 2 districts
Available Graduate/PhD Programs	3	
Available Colleges and/or Universities	4	
Available Vocational and/or Technical Schools	1	

Employment

Unemployment and job growth rates provide an indicator of job availability in the local community. National rates from the Bureau of Labor Statistics are also provided. For each entry, the basis of the data (either MSA or number of counties in the MHA or the county of the installation) is indicated.

The unemployment rates for the last five years:

	1999	2000	2001	2002	2003
Local Data	6.1%	5.9%	5.9%	5.8%	5.4%
National	4.2%	4.0%	4.7%	5.8%	6.0%
Basis:	MSA	MSA	MSA	MSA	MSA

The annual job growth rate for the last five-years:

	1999	2000	2001	2002	2003
Local Data	1.2%	-1.5%	1.1%	3.0%	2.8%
National	1.5%	2.4%	.03%	-.31%	.86%
Basis:	MSA	MSA	MSA	MSA	MSA

Housing

This attribute provides an indication of availability of housing, both sales and rental, in the local community. Note: According to the 2000 Census, Vacant Sale and Vacant Rental Units do not equal total Vacant Housing Units. Vacant housing units may also include units that are vacant but not on the market for sale or rent. For each entry, the basis of the data (either MSA or number of counties in the MHA or the county of the installation) is indicated.

Total Vacant Housing Units	18,838	Basis: MSA
Vacant Sale Units	1,312	
Vacant Rental Units	5,446	

Medical Providers

This attribute provides an indicator of availability of medical care for military and DoD civilians in the local community. The table reflects the raw number of physicians/beds and ratio of physicians/beds to population. The basis of the data (either MSA or number of counties in the MHA or the county of the installation) is indicated.

	# Physicians	# Beds	Population	
Local Community	284	547	148,217	Basis: MSA
Ratio	1:522	1:271		
National Ratio (2003)	1:421.2	1:373.7		

Safety/Crime

The local community's Uniform Crime Reports (UCR) Index for 2002 per 100,000 people and the national UCR based on information from the Federal Bureau of Investigation (FBI) for 2002 is provided. The basis of the data (either MSA or state) is indicated.

Local UCR	6,240.9	Basis: MSA
National UCR	4,118.8	

Transportation

Distance to an airport shows convenience and availability of airline transportation. Public transportation shows potential for members and DoD civilians to use it to commute to/from work under normal circumstances and for leisure.

Distance from Tyndall AFB to nearest commercial airport: 25.0 miles
Is Tyndall AFB served by regularly scheduled public transportation? No

Utilities

This attribute identifies a local community's water and sewer systems' ability to receive 1,000 additional people.

Does the local community's water system have the ability to meet an expanded need of an additional 1,000 people moving in the local community? Yes

Does the local community's sewer system have the ability to meet an expanded need of an additional 1,000 people moving in the local community? Yes

United States Air Force Academy, CO

Demographics

The following tables provide a short description of the area near the installation/activity. United States Air Force Academy is within Colorado Springs, CO, the nearest city with a population of 100,000 or more. The nearest metropolitan statistical area (MSA) is

MSA	Population
Colorado Springs, CO MSA	516,929

The following entities comprise the military housing area (MHA):

County/City	Population
El Paso	516929
Pueblo	141472
Teller	20555
Total	678,956

Child Care

This attribute captures the number of nationally accredited child-care centers within the local community: 27

Cost of Living

Cost of Living provides a relative measure of cost of living in the local community. General Schedule (GS) Locality pay provides a relative scale to compare local salaries with government salaries and Basic Allowance for Housing (BAH) is an indicator of the local rental market. In-state tuition is an indicator of the support provided by the state for active duty family members to participate in higher-level education opportunities. For median household income and house value, the basis of the data (either MSA or number of counties in the MHA or the county of the installation) is indicated.

Median Household Income	(US Avg $41,994)	$46,844	Basis: MSA
Median House Value	(US Avg $119,600)	$147,100	
GS Locality Pay	("Rest of US" 10.9%)	10.9%	
O-3 with Dependents BAH Rate		$1,166	
In-state Tuition for Family Member		Yes	
In-state Tuition Continues if Member PCSs Out of State		No	

Education

This attribute defines the population in local school districts and identifies capacity. The pupil/teacher ratio, graduation rate, and composite SAT I/ACT scores provide a relative quality indicator of education. This attribute also attempts to give communities credit for the potential intellectual capital they provide.

NOTE: "MFR"--means a Memorandum For Record is on file at the installation/activity/agency to document problems in obtaining the required information. Reasons for not being able to obtain information may be that the

school district refused to provide the information or the school district does not use or track the information. For each entry, the number of school districts for which data are available of the total number of school districts reported, and the number of MFRs is indicated.

		Basis
School District(s) Capacity	101,356	12 of 12 districts
Students Enrolled	97,016	12 of 12 districts
Average Pupil/Teacher Ratio	21.0:1	12 of 12 districts
High School Students Enrolled	27,203	12 of 12 districts
Average High School Graduation Rate (US Avg 67.3%)	91.3%	12 of 12 districts
Average Composite SAT I Score (US Avg 1026)	1078	12 of 12 districts
Average ACT Score (US Avg 20.8)	20	12 of 12 districts
Available Graduate/PhD Programs	13	
Available Colleges and/or Universities	20	
Available Vocational and/or Technical Schools	8	

Employment

Unemployment and job growth rates provide an indicator of job availability in the local community. National rates from the Bureau of Labor Statistics are also provided. For each entry, the basis of the data (either MSA or number of counties in the MHA or the county of the installation) is indicated.

The unemployment rates for the last five years:

	1999	2000	2001	2002	2003
Local Data	3.3%	3.2%	4.5%	6.6%	6.4%
National	4.2%	4.0%	4.7%	5.8%	6.0%
Basis:	MSA	MSA	MSA	MSA	MSA

The annual job growth rate for the last five-years:

	1999	2000	2001	2002	2003
Local Data	3.5%	.1%	.2%	.1%	1.6%
National	1.5%	2.4%	.03%	-.31%	.86%
Basis:	MSA	MSA	MSA	MSA	MSA

Housing

This attribute provides an indication of availability of housing, both sales and rental, in the local community. Note: According to the 2000 Census, Vacant Sale and Vacant Rental Units do not equal total Vacant Housing Units. Vacant housing units may also include units that are vacant but not on the market for sale or rent. For each entry, the basis of the data (either MSA or number of counties in the MHA or the county of the installation) is indicated.

Total Vacant Housing Units	10,019	Basis: MSA
Vacant Sale Units	2,151	

Vacant Rental Units	4,599	

Medical Providers

This attribute provides an indicator of availability of medical care for military and DoD civilians in the local community. The table reflects the raw number of physicians/beds and ratio of physicians/beds to population. The basis of the data (either MSA or number of counties in the MHA or the county of the installation) is indicated.

	# Physicians	# Beds	Population	
Local Community	969	775	516,929	Basis: MSA
Ratio	1:533	1:667		
National Ratio (2003)	1:421.2	1:373.7		

Safety/Crime

The local community's Uniform Crime Reports (UCR) Index for 2002 per 100,000 people and the national UCR based on information from the Federal Bureau of Investigation (FBI) for 2002 is provided. The basis of the data (either MSA or state) is indicated.

Local UCR	4,713.4	Basis: MSA
National UCR	4,118.8	

Transportation

Distance to an airport shows convenience and availability of airline transportation. Public transportation shows potential for members and DoD civilians to use it to commute to/from work under normal circumstances and for leisure.

Distance from United States Air Force Academy to nearest commercial airport: 12.0 miles
Is United States Air Force Academy served by regularly scheduled public transportation? No

Utilities

This attribute identifies a local community's water and sewer systems' ability to receive 1,000 additional people.

Does the local community's water system have the ability to meet an expanded need of an additional 1,000 people moving in the local community? Yes

Does the local community's sewer system have the ability to meet an expanded need of an additional 1,000 people moving in the local community? Yes

Vance AFB, OK

Demographics

The following tables provide a short description of the area near the installation/activity. Vance AFB is 96.9 miles from Oklahoma City, OK, the nearest city with a population of 100,000 or more. The nearest metropolitan statistical area (MSA) is

MSA	Population
Enid, OK MSA	57,813

The following entities comprise the military housing area (MHA):

County/City	Population
Garfield	57813
Kingfisher	13926
Total	71,739

Child Care

This attribute captures the number of nationally accredited child-care centers within the local community: 2

Cost of Living

Cost of Living provides a relative measure of cost of living in the local community. General Schedule (GS) Locality pay provides a relative scale to compare local salaries with government salaries and Basic Allowance for Housing (BAH) is an indicator of the local rental market. In-state tuition is an indicator of the support provided by the state for active duty family members to participate in higher-level education opportunities. For median household income and house value, the basis of the data (either MSA or number of counties in the MHA or the county of the installation) is indicated.

Median Household Income	(US Avg $41,994)	$33,006	Basis: MSA
Median House Value	(US Avg $119,600)	$58,800	
GS Locality Pay	("Rest of US" 10.9%)	10.9%	
O-3 with Dependents BAH Rate		$ 746	
In-state Tuition for Family Member		Yes	
In-state Tuition Continues if Member PCSs Out of State		Yes	

Education

This attribute defines the population in local school districts and identifies capacity. The pupil/teacher ratio, graduation rate, and composite SAT I/ACT scores provide a relative quality indicator of education. This attribute also attempts to give communities credit for the potential intellectual capital they provide.

NOTE: "MFR"--means a Memorandum For Record is on file at the installation/activity/agency to document problems in obtaining the required information. Reasons for not being able to obtain information may be that the school district refused to provide the information or the school district does not use or track the information. For

each entry, the number of school districts for which data are available of the total number of school districts reported, and the number of MFRs is indicated.

		Basis
School District(s) Capacity	11,050	9 of 9 districts
Students Enrolled	9,733	9 of 9 districts
Average Pupil/Teacher Ratio	15.6:1	9 of 9 districts
High School Students Enrolled	2,417	9 of 9 districts
Average High School Graduation Rate (US Avg 67.3%)	85.5%	9 of 9 districts
Average Composite SAT I Score (US Avg 1026)		0 of 9 districts, 9 MFRs
Average ACT Score (US Avg 20.8)	21	9 of 9 districts
Available Graduate/PhD Programs	1	
Available Colleges and/or Universities	4	
Available Vocational and/or Technical Schools	1	

Employment

Unemployment and job growth rates provide an indicator of job availability in the local community. National rates from the Bureau of Labor Statistics are also provided. For each entry, the basis of the data (either MSA or number of counties in the MHA or the county of the installation) is indicated.

The unemployment rates for the last five years:

	1999	2000	2001	2002	2003
Local Data	3.0%	2.8%	2.9%	2.9%	3.6%
National	4.2%	4.0%	4.7%	5.8%	6.0%
Basis:	MSA	MSA	MSA	MSA	MSA

The annual job growth rate for the last five-years:

	1999	2000	2001	2002	2003
Local Data	- .2%	-3.7%	-1.5%	.3%	.0%
National	1.5%	2.4%	.03%	-.31%	.86%
Basis:	MSA	MSA	MSA	MSA	MSA

Housing

This attribute provides an indication of availability of housing, both sales and rental, in the local community. Note: According to the 2000 Census, Vacant Sale and Vacant Rental Units do not equal total Vacant Housing Units. Vacant housing units may also include units that are vacant but not on the market for sale or rent. For each entry, the basis of the data (either MSA or number of counties in the MHA or the county of the installation) is indicated.

Total Vacant Housing Units	2,872	Basis: MSA
Vacant Sale Units	504	

Vacant Rental Units	843	

Medical Providers

This attribute provides an indicator of availability of medical care for military and DoD civilians in the local community. The table reflects the raw number of physicians/beds and ratio of physicians/beds to population. The basis of the data (either MSA or number of counties in the MHA or the county of the installation) is indicated.

	# Physicians	# Beds	Population	
Local Community	125	332	57,813	Basis: MSA
Ratio	1:463	1:174		
National Ratio (2003)	1:421.2	1:373.7		

Safety/Crime

The local community's Uniform Crime Reports (UCR) Index for 2002 per 100,000 people and the national UCR based on information from the Federal Bureau of Investigation (FBI) for 2002 is provided. The basis of the data (either MSA or state) is indicated.

Local UCR	5,417.4	Basis: MSA
National UCR	4,118.8	

Transportation

Distance to an airport shows convenience and availability of airline transportation. Public transportation shows potential for members and DoD civilians to use it to commute to/from work under normal circumstances and for leisure.

Distance from Vance AFB to nearest commercial airport: 4.0 miles
Is Vance AFB served by regularly scheduled public transportation? No

Utilities

This attribute identifies a local community's water and sewer systems' ability to receive 1,000 additional people.

Does the local community's water system have the ability to meet an expanded need of an additional 1,000 people moving in the local community? Yes

Does the local community's sewer system have the ability to meet an expanded need of an additional 1,000 people moving in the local community? Yes

Vandenberg AFB, CA

Demographics

The following tables provide a short description of the area near the installation/activity. Vandenberg AFB is 94 miles from San Buenaventura, CA, the nearest city with a population of 100,000 or more. The nearest metropolitan statistical area (MSA) is

MSA	Population
Santa Barbara-Santa Monica-Lompoc, CA MSA	399,347

The following entities comprise the military housing area (MHA):

County/City	Population
Santa Barbara	399347
Total	399,347

Child Care

This attribute captures the number of nationally accredited child-care centers within the local community: 5

Cost of Living

Cost of Living provides a relative measure of cost of living in the local community. General Schedule (GS) Locality pay provides a relative scale to compare local salaries with government salaries and Basic Allowance for Housing (BAH) is an indicator of the local rental market. In-state tuition is an indicator of the support provided by the state for active duty family members to participate in higher-level education opportunities. For median household income and house value, the basis of the data (either MSA or number of counties in the MHA or the county of the installation) is indicated.

Median Household Income	(US Avg $41,994)	$46,677	Basis: MSA
Median House Value	(US Avg $119,600)	$293,000	
GS Locality Pay	("Rest of US" 10.9%)	20.1%	
O-3 with Dependents BAH Rate		$1,569	
In-state Tuition for Family Member		Yes	
In-state Tuition Continues if Member PCSs Out of State		No	

Education

This attribute defines the population in local school districts and identifies capacity. The pupil/teacher ratio, graduation rate, and composite SAT I/ACT scores provide a relative quality indicator of education. This attribute also attempts to give communities credit for the potential intellectual capital they provide.

NOTE: "MFR"--means a Memorandum For Record is on file at the installation/activity/agency to document problems in obtaining the required information. Reasons for not being able to obtain information may be that the school district refused to provide the information or the school district does not use or track the information. For

each entry, the number of school districts for which data are available of the total number of school districts reported, and the number of MFRs is indicated.

		Basis
School District(s) Capacity	48,672	10 of 10 districts
Students Enrolled	47,397	10 of 10 districts
Average Pupil/Teacher Ratio	25.3:1	10 of 10 districts
High School Students Enrolled	12,243	3 of 3 districts
Average High School Graduation Rate (US Avg 67.3%)	92.2%	3 of 3 districts
Average Composite SAT I Score (US Avg 1026)	998	3 of 3 districts
Average ACT Score (US Avg 20.8)	24	2 of 3 districts, 1 MFR
Available Graduate/PhD Programs	2	
Available Colleges and/or Universities	2	
Available Vocational and/or Technical Schools	1	

Employment

Unemployment and job growth rates provide an indicator of job availability in the local community. National rates from the Bureau of Labor Statistics are also provided. For each entry, the basis of the data (either MSA or number of counties in the MHA or the county of the installation) is indicated.

The unemployment rates for the last five years:

	1999	2000	2001	2002	2003
Local Data	3.9%	3.7%	3.5%	4.2%	4.0%
National	4.2%	4.0%	4.7%	5.8%	6.0%
Basis:	MSA	MSA	MSA	MSA	MSA

The annual job growth rate for the last five-years:

	1999	2000	2001	2002	2003
Local Data	2.1%	2.6%	- .1%	.6%	2.7%
National	1.5%	2.4%	.03%	-.31%	.86%
Basis:	MSA	MSA	MSA	MSA	MSA

Housing

This attribute provides an indication of availability of housing, both sales and rental, in the local community. Note: According to the 2000 Census, Vacant Sale and Vacant Rental Units do not equal total Vacant Housing Units. Vacant housing units may also include units that are vacant but not on the market for sale or rent. For each entry, the basis of the data (either MSA or number of counties in the MHA or the county of the installation) is indicated.

Total Vacant Housing Units	6,279	Basis: MSA
Vacant Sale Units	888	

Vacant Rental Units	1,666	

Medical Providers

This attribute provides an indicator of availability of medical care for military and DoD civilians in the local community. The table reflects the raw number of physicians/beds and ratio of physicians/beds to population. The basis of the data (either MSA or number of counties in the MHA or the county of the installation) is indicated.

	# Physicians	# Beds	Population	
Local Community	988	862	399,347	Basis: MSA
Ratio	1:404	1:463		
National Ratio (2003)	1:421.2	1:373.7		

Safety/Crime

The local community's Uniform Crime Reports (UCR) Index for 2002 per 100,000 people and the national UCR based on information from the Federal Bureau of Investigation (FBI) for 2002 is provided. The basis of the data (either MSA or state) is indicated.

Local UCR	3,943.7	Basis: state
National UCR	4,118.8	

Transportation

Distance to an airport shows convenience and availability of airline transportation. Public transportation shows potential for members and DoD civilians to use it to commute to/from work under normal circumstances and for leisure.

Distance from Vandenberg AFB to nearest commercial airport: 15.0 miles
Is Vandenberg AFB served by regularly scheduled public transportation? No

Utilities

This attribute identifies a local community's water and sewer systems' ability to receive 1,000 additional people.

Does the local community's water system have the ability to meet an expanded need of an additional 1,000 people moving in the local community? Yes

Does the local community's sewer system have the ability to meet an expanded need of an additional 1,000 people moving in the local community? Yes

W. K. Kellogg APT AGS, MI

Demographics

The following tables provide a short description of the area near the installation/activity. W. K. Kellogg APT AGS is 59.7 miles from Lansing, MI, the nearest city with a population of 100,000 or more. The nearest metropolitan statistical area (MSA) is

MSA	Population
Kalamazoo-Battle Creek, MI MSA	452,851

The following entities comprise the military housing area (MHA):

County/City	Population
Calhoun	137985
Kalamazoo	238603
Total	376,588

Child Care

This attribute captures the number of nationally accredited child-care centers within the local community: 6

Cost of Living

Cost of Living provides a relative measure of cost of living in the local community. General Schedule (GS) Locality pay provides a relative scale to compare local salaries with government salaries and Basic Allowance for Housing (BAH) is an indicator of the local rental market. In-state tuition is an indicator of the support provided by the state for active duty family members to participate in higher-level education opportunities. For median household income and house value, the basis of the data (either MSA or number of counties in the MHA or the county of the installation) is indicated.

Median Household Income	(US Avg $41,994)	$40,710	Basis: MSA
Median House Value	(US Avg $119,600)	$96,700	
GS Locality Pay	("Rest of US" 10.9%)	10.9%	
O-3 with Dependents BAH Rate		$1,065	
In-state Tuition for Family Member		No	
In-state Tuition Continues if Member PCSs Out of State		No	

Education

This attribute defines the population in local school districts and identifies capacity. The pupil/teacher ratio, graduation rate, and composite SAT I/ACT scores provide a relative quality indicator of education. This attribute also attempts to give communities credit for the potential intellectual capital they provide.

NOTE: "MFR"--means a Memorandum For Record is on file at the installation/activity/agency to document problems in obtaining the required information. Reasons for not being able to obtain information may be that the school district refused to provide the information or the school district does not use or track the information. For

each entry, the number of school districts for which data are available of the total number of school districts reported, and the number of MFRs is indicated.

		Basis
School District(s) Capacity	43,226	22 of 22 districts
Students Enrolled	40,190	22 of 22 districts
Average Pupil/Teacher Ratio	15.5:1	22 of 22 districts
High School Students Enrolled	12,224	19 of 19 districts
Average High School Graduation Rate (US Avg 67.3%)	90.1%	19 of 19 districts
Average Composite SAT I Score (US Avg 1026)	1164	6 of 19 districts, 13 MFRs
Average ACT Score (US Avg 20.8)	21	19 of 19 districts
Available Graduate/PhD Programs	4	
Available Colleges and/or Universities	18	
Available Vocational and/or Technical Schools	7	

Employment

Unemployment and job growth rates provide an indicator of job availability in the local community. National rates from the Bureau of Labor Statistics are also provided. For each entry, the basis of the data (either MSA or number of counties in the MHA or the county of the installation) is indicated.

The unemployment rates for the last five years:

	1999	2000	2001	2002	2003
Local Data	3.5%	3.5%	4.9%	5.3%	6.3%
National	4.2%	4.0%	4.7%	5.8%	6.0%
Basis:	MSA	MSA	MSA	MSA	MSA

The annual job growth rate for the last five-years:

	1999	2000	2001	2002	2003
Local Data	1.7%	- .3%	-2.9%	-1.8%	.3%
National	1.5%	2.4%	.03%	-.31%	.86%
Basis:	MSA	MSA	MSA	MSA	MSA

Housing

This attribute provides an indication of availability of housing, both sales and rental, in the local community. Note: According to the 2000 Census, Vacant Sale and Vacant Rental Units do not equal total Vacant Housing Units. Vacant housing units may also include units that are vacant but not on the market for sale or rent. For each entry, the basis of the data (either MSA or number of counties in the MHA or the county of the installation) is indicated.

Total Vacant Housing Units	16,355	Basis: MSA
Vacant Sale Units	2,745	

Vacant Rental Units	4,777	

Medical Providers

This attribute provides an indicator of availability of medical care for military and DoD civilians in the local community. The table reflects the raw number of physicians/beds and ratio of physicians/beds to population. The basis of the data (either MSA or number of counties in the MHA or the county of the installation) is indicated.

	# Physicians	# Beds	Population	
Local Community	1,079	1,377	452,851	Basis: MSA
Ratio	1:420	1:329		
National Ratio (2003)	1:421.2	1:373.7		

Safety/Crime

The local community's Uniform Crime Reports (UCR) Index for 2002 per 100,000 people and the national UCR based on information from the Federal Bureau of Investigation (FBI) for 2002 is provided. The basis of the data (either MSA or state) is indicated.

Local UCR	5,280.2	Basis: MSA
National UCR	4,118.8	

Transportation

Distance to an airport shows convenience and availability of airline transportation. Public transportation shows potential for members and DoD civilians to use it to commute to/from work under normal circumstances and for leisure.

Distance from W. K. Kellogg APT AGS to nearest commercial airport: 19.9 miles
Is W. K. Kellogg APT AGS served by regularly scheduled public transportation? Yes

Utilities

This attribute identifies a local community's water and sewer systems' ability to receive 1,000 additional people.

Does the local community's water system have the ability to meet an expanded need of an additional 1,000 people moving in the local community? Yes

Does the local community's sewer system have the ability to meet an expanded need of an additional 1,000 people moving in the local community? Yes

Westover ARB, MA

Demographics

The following tables provide a short description of the area near the installation/activity. Westover ARB is 5.5 miles from Springfield, MA, the nearest city with a population of 100,000 or more. The nearest metropolitan statistical area (MSA) is

MSA	Population
Springfield, MA NECMA	608,479

The following entities comprise the military housing area (MHA):

County/City	Population
Hampden	456228
Hampshire	152251
Total	608,479

Child Care

This attribute captures the number of nationally accredited child-care centers within the local community: 64

Cost of Living

Cost of Living provides a relative measure of cost of living in the local community. General Schedule (GS) Locality pay provides a relative scale to compare local salaries with government salaries and Basic Allowance for Housing (BAH) is an indicator of the local rental market. In-state tuition is an indicator of the support provided by the state for active duty family members to participate in higher-level education opportunities. For median household income and house value, the basis of the data (either MSA or number of counties in the MHA or the county of the installation) is indicated.

Median Household Income	(US Avg $41,994)	$41,095	Basis: MSA
Median House Value	(US Avg $119,600)	$123,600	
GS Locality Pay	("Rest of US" 10.9%)	10.9%	
O-3 with Dependents BAH Rate		$1,534	
In-state Tuition for Family Member		No	
In-state Tuition Continues if Member PCSs Out of State		No	

Education

This attribute defines the population in local school districts and identifies capacity. The pupil/teacher ratio, graduation rate, and composite SAT I/ACT scores provide a relative quality indicator of education. This attribute also attempts to give communities credit for the potential intellectual capital they provide.

NOTE: "MFR"--means a Memorandum For Record is on file at the installation/activity/agency to document problems in obtaining the required information. Reasons for not being able to obtain information may be that the school district refused to provide the information or the school district does not use or track the information. For

each entry, the number of school districts for which data are available of the total number of school districts reported, and the number of MFRs is indicated.

		Basis
School District(s) Capacity	113,147	45 of 45 districts
Students Enrolled	113,147	45 of 45 districts
Average Pupil/Teacher Ratio	13.3:1	45 of 45 districts
High School Students Enrolled	34,455	33 of 33 districts
Average High School Graduation Rate (US Avg 67.3%)	95.1%	33 of 33 districts
Average Composite SAT I Score (US Avg 1026)	994	31 of 33 districts, 2 MFRs
Average ACT Score (US Avg 20.8)	23	1 of 33 districts, 32 MFRs
Available Graduate/PhD Programs	9	
Available Colleges and/or Universities	14	
Available Vocational and/or Technical Schools	6	

Employment

Unemployment and job growth rates provide an indicator of job availability in the local community. National rates from the Bureau of Labor Statistics are also provided. For each entry, the basis of the data (either MSA or number of counties in the MHA or the county of the installation) is indicated.

The unemployment rates for the last five years:

	1999	2000	2001	2002	2003
Local Data	3.6%	3.1%	3.8%	5.2%	6.0%
National	4.2%	4.0%	4.7%	5.8%	6.0%
Basis:	MSA	MSA	MSA	MSA	MSA

The annual job growth rate for the last five-years:

	1999	2000	2001	2002	2003
Local Data	- .1%	-1.4%	1.4%	1.3%	-1.8%
National	1.5%	2.4%	.03%	-.31%	.86%
Basis:	MSA	MSA	MSA	MSA	MSA

Housing

This attribute provides an indication of availability of housing, both sales and rental, in the local community. Note: According to the 2000 Census, Vacant Sale and Vacant Rental Units do not equal total Vacant Housing Units. Vacant housing units may also include units that are vacant but not on the market for sale or rent. For each entry, the basis of the data (either MSA or number of counties in the MHA or the county of the installation) is indicated.

Total Vacant Housing Units	13,241	Basis:

Vacant Sale Units	1,702	MSA
Vacant Rental Units	4,444	

Medical Providers

This attribute provides an indicator of availability of medical care for military and DoD civilians in the local community. The table reflects the raw number of physicians/beds and ratio of physicians/beds to population. The basis of the data (either MSA or number of counties in the MHA or the county of the installation) is indicated.

	# Physicians	# Beds	Population	
Local Community	1,612	1,444	608,479	Basis: MSA
Ratio	1:377	1:421		
National Ratio (2003)	1:421.2	1:373.7		

Safety/Crime

The local community's Uniform Crime Reports (UCR) Index for 2002 per 100,000 people and the national UCR based on information from the Federal Bureau of Investigation (FBI) for 2002 is provided. The basis of the data (either MSA or state) is indicated.

Local UCR	3,094.2	Basis: state
National UCR	4,118.8	

Transportation

Distance to an airport shows convenience and availability of airline transportation. Public transportation shows potential for members and DoD civilians to use it to commute to/from work under normal circumstances and for leisure.

Distance from Westover ARB to nearest commercial airport: 16.0 miles
Is Westover ARB served by regularly scheduled public transportation? No

Utilities

This attribute identifies a local community's water and sewer systems' ability to receive 1,000 additional people.

Does the local community's water system have the ability to meet an expanded need of an additional 1,000 people moving in the local community? Yes

Does the local community's sewer system have the ability to meet an expanded need of an additional 1,000 people moving in the local community? Yes

Whiteman AFB, MO

Demographics

The following tables provide a short description of the area near the installation/activity. Whiteman AFB is 65.4 miles from Independence, MO, the nearest city with a population of 100,000 or more. The nearest metropolitan statistical area (MSA) is

MSA	Population
Kansas City, MO MSA	1,776,062

The following entities comprise the military housing area (MHA):

County/City	Population
Johnson	48258
Pettis	39403
Total	87,661

Child Care

This attribute captures the number of nationally accredited child-care centers within the local community: 0

Cost of Living

Cost of Living provides a relative measure of cost of living in the local community. General Schedule (GS) Locality pay provides a relative scale to compare local salaries with government salaries and Basic Allowance for Housing (BAH) is an indicator of the local rental market. In-state tuition is an indicator of the support provided by the state for active duty family members to participate in higher-level education opportunities. For median household income and house value, the basis of the data (either MSA or number of counties in the MHA or the county of the installation) is indicated.

Median Household Income	(US Avg $41,994)	$33,787	Basis: 2 of 2 counties
Median House Value	(US Avg $119,600)	$77,465	
GS Locality Pay	("Rest of US" 10.9%)	10.9%	
O-3 with Dependents BAH Rate		$ 816	
In-state Tuition for Family Member		Yes	
In-state Tuition Continues if Member PCSs Out of State		No	

Education

This attribute defines the population in local school districts and identifies capacity. The pupil/teacher ratio, graduation rate, and composite SAT I/ACT scores provide a relative quality indicator of education. This attribute also attempts to give communities credit for the potential intellectual capital they provide.

NOTE: "MFR"--means a Memorandum For Record is on file at the installation/activity/agency to document problems in obtaining the required information. Reasons for not being able to obtain information may be that the school district refused to provide the information or the school district does not use or track the information. For

each entry, the number of school districts for which data are available of the total number of school districts reported, and the number of MFRs is indicated.

		Basis
School District(s) Capacity	14,088	12 of 14 districts, 2 MFRs
Students Enrolled	13,149	14 of 14 districts
Average Pupil/Teacher Ratio	16.9:1	14 of 14 districts
High School Students Enrolled	4,371	12 of 12 districts
Average High School Graduation Rate (US Avg 67.3%)	83.7%	12 of 12 districts
Average Composite SAT I Score (US Avg 1026)	1150	1 of 12 districts, 11 MFRs
Average ACT Score (US Avg 20.8)	21	12 of 12 districts
Available Graduate/PhD Programs	1	
Available Colleges and/or Universities	2	
Available Vocational and/or Technical Schools	2	

Employment

Unemployment and job growth rates provide an indicator of job availability in the local community. National rates from the Bureau of Labor Statistics are also provided. For each entry, the basis of the data (either MSA or number of counties in the MHA or the county of the installation) is indicated.

The unemployment rates for the last five years:

	1999	2000	2001	2002	2003
Local Data	3.0%	3.1%	4.7%	5.1%	4.9%
National	4.2%	4.0%	4.7%	5.8%	6.0%
Basis:	2 of 2 counties	2 of 2 counties	2 of 2 counties	2 of 2 counties	2 of 2 counties

The annual job growth rate for the last five-years:

	1999	2000	2001	2002	2003
Local Data	-1.2%	1.8%	.0%	-1.8%	- .1%
National	1.5%	2.4%	.03%	-.31%	.86%
Basis:	2 of 2 counties	2 of 2 counties	2 of 2 counties	2 of 2 counties	2 of 2 counties

Housing

This attribute provides an indication of availability of housing, both sales and rental, in the local community. Note: According to the 2000 Census, Vacant Sale and Vacant Rental Units do not equal total Vacant Housing Units. Vacant housing units may also include units that are vacant but not on the market for sale or rent. For each entry, the basis of the data (either MSA or number of counties in the MHA or the county of the installation) is indicated.

Total Vacant Housing Units	2,871	Basis:

Vacant Sale Units	646	2 of 2 counties
Vacant Rental Units	995	

Medical Providers

This attribute provides an indicator of availability of medical care for military and DoD civilians in the local community. The table reflects the raw number of physicians/beds and ratio of physicians/beds to population. The basis of the data (either MSA or number of counties in the MHA or the county of the installation) is indicated.

	# Physicians	# Beds	Population	
Local Community	96	240	87,661	Basis: 2 of 2 counties
Ratio	1:913	1:365		
National Ratio (2003)	1:421.2	1:373.7		

Safety/Crime

The local community's Uniform Crime Reports (UCR) Index for 2002 per 100,000 people and the national UCR based on information from the Federal Bureau of Investigation (FBI) for 2002 is provided. The basis of the data (either MSA or state) is indicated.

Local UCR	4,602.4	Basis: state
National UCR	4,118.8	

Transportation

Distance to an airport shows convenience and availability of airline transportation. Public transportation shows potential for members and DoD civilians to use it to commute to/from work under normal circumstances and for leisure.

Distance from Whiteman AFB to nearest commercial airport: 93.0 miles
Is Whiteman AFB served by regularly scheduled public transportation? No

Utilities

This attribute identifies a local community's water and sewer systems' ability to receive 1,000 additional people.

Does the local community's water system have the ability to meet an expanded need of an additional 1,000 people moving in the local community? Yes

Does the local community's sewer system have the ability to meet an expanded need of an additional 1,000 people moving in the local community? Yes

Will Rogers World APT AGS, OK

Demographics

The following tables provide a short description of the area near the installation/activity. Will Rogers World APT AGS is within Oklahoma City, OK, the nearest city with a population of 100,000 or more. The nearest metropolitan statistical area (MSA) is

MSA	Population
Oklahome City, OK MSA	1,083,346

The following entities comprise the military housing area (MHA):

County/City	Population
Canadian	87697
Cleveland	208016
Grady	45516
Lincoln	32080
Logan	33924
Mcclain	27740
Oklahoma	660448
Payne	68190
Pottawatomie	65521
Total	1,229,132

Child Care

This attribute captures the number of nationally accredited child-care centers within the local community: 37

Cost of Living

Cost of Living provides a relative measure of cost of living in the local community. General Schedule (GS) Locality pay provides a relative scale to compare local salaries with government salaries and Basic Allowance for Housing (BAH) is an indicator of the local rental market. In-state tuition is an indicator of the support provided by the state for active duty family members to participate in higher-level education opportunities. For median household income and house value, the basis of the data (either MSA or number of counties in the MHA or the county of the installation) is indicated.

Median Household Income	(US Avg $41,994)	$36,797	Basis: MSA
Median House Value	(US Avg $119,600)	$79,000	
GS Locality Pay	("Rest of US" 10.9%)	10.9%	
O-3 with Dependents BAH Rate		$ 863	
In-state Tuition for Family Member		Yes	
In-state Tuition Continues if Member PCSs Out of State		Yes	

Education

This attribute defines the population in local school districts and identifies capacity. The pupil/teacher ratio, graduation rate, and composite SAT I/ACT scores provide a relative quality indicator of education. This attribute also attempts to give communities credit for the potential intellectual capital they provide.

NOTE: "MFR"--means a Memorandum For Record is on file at the installation/activity/agency to document problems in obtaining the required information. Reasons for not being able to obtain information may be that the school district refused to provide the information or the school district does not use or track the information. For each entry, the number of school districts for which data are available of the total number of school districts reported, and the number of MFRs is indicated.

		Basis
School District(s) Capacity	155,955	27 of 27 districts
Students Enrolled	155,955	27 of 27 districts
Average Pupil/Teacher Ratio	16.3:1	27 of 27 districts
High School Students Enrolled	36,534	21 of 21 districts
Average High School Graduation Rate (US Avg 67.3%)	96.0%	21 of 21 districts
Average Composite SAT I Score (US Avg 1026)	1220	4 of 21 districts, 17 MFRs
Average ACT Score (US Avg 20.8)	21	21 of 21 districts
Available Graduate/PhD Programs	4	
Available Colleges and/or Universities	11	
Available Vocational and/or Technical Schools	10	

Employment

Unemployment and job growth rates provide an indicator of job availability in the local community. National rates from the Bureau of Labor Statistics are also provided. For each entry, the basis of the data (either MSA or number of counties in the MHA or the county of the installation) is indicated.

The unemployment rates for the last five years:

	1999	2000	2001	2002	2003
Local Data	2.6%	2.4%	3.8%	4.2%	5.1%
National	4.2%	4.0%	4.7%	5.8%	6.0%
Basis:	MSA	MSA	MSA	MSA	MSA

The annual job growth rate for the last five-years:

	1999	2000	2001	2002	2003
Local Data	4.3%	.0%	1.0%	.5%	- .7%
National	1.5%	2.4%	.03%	-.31%	.86%
Basis:	MSA	MSA	MSA	MSA	MSA

Housing

This attribute provides an indication of availability of housing, both sales and rental, in the local community. Note: According to the 2000 Census, Vacant Sale and Vacant Rental Units do not equal total Vacant Housing Units. Vacant housing units may also include units that are vacant but not on the market for sale or rent. For each entry, the basis of the data (either MSA or number of counties in the MHA or the county of the installation) is indicated.

Total Vacant Housing Units	41,466	Basis: MSA
Vacant Sale Units	7,012	
Vacant Rental Units	18,643	

Medical Providers

This attribute provides an indicator of availability of medical care for military and DoD civilians in the local community. The table reflects the raw number of physicians/beds and ratio of physicians/beds to population. The basis of the data (either MSA or number of counties in the MHA or the county of the installation) is indicated.

	# Physicians	# Beds	Population	
Local Community	2,756	3,379	1,083,346	Basis: MSA
Ratio	1:393	1:321		
National Ratio (2003)	1:421.2	1:373.7		

Safety/Crime

The local community's Uniform Crime Reports (UCR) Index for 2002 per 100,000 people and the national UCR based on information from the Federal Bureau of Investigation (FBI) for 2002 is provided. The basis of the data (either MSA or state) is indicated.

Local UCR	6,466.6	Basis: MSA
National UCR	4,118.8	

Transportation

Distance to an airport shows convenience and availability of airline transportation. Public transportation shows potential for members and DoD civilians to use it to commute to/from work under normal circumstances and for leisure.

Distance from Will Rogers World APT AGS to nearest commercial airport: 1.9 miles
Is Will Rogers World APT AGS served by regularly scheduled public transportation? No

Utilities

This attribute identifies a local community's water and sewer systems' ability to receive 1,000 additional people.

Does the local community's water system have the ability to meet an expanded need of an additional 1,000 people moving in the local community? Yes

Does the local community's sewer system have the ability to meet an expanded need of an additional 1,000 people moving in the local community? Yes

Willow Grove ARS, NAS Willow Grove Joint Reserve, PA

Demographics

The following tables provide a short description of the area near the installation/activity. Willow Grove ARS, NAS Willow Grove Joint Reserve is 16.6 miles from Philadelphia, PA, the nearest city with a population of 100,000 or more. The nearest metropolitan statistical area (MSA) is

MSA	Population
Philadelphia, PA-NJ PMSA	5,100,931

The following entities comprise the military housing area (MHA):

County/City	Population
Bucks	597635
Chester	433501
Montgomery	750097
Total	1,781,233

Child Care

This attribute captures the number of nationally accredited child-care centers within the local community: 71

Cost of Living

Cost of Living provides a relative measure of cost of living in the local community. General Schedule (GS) Locality pay provides a relative scale to compare local salaries with government salaries and Basic Allowance for Housing (BAH) is an indicator of the local rental market. In-state tuition is an indicator of the support provided by the state for active duty family members to participate in higher-level education opportunities. For median household income and house value, the basis of the data (either MSA or number of counties in the MHA or the county of the installation) is indicated.

Median Household Income	(US Avg $41,994)	$47,536	Basis: MSA
Median House Value	(US Avg $119,600)	$121,200	
GS Locality Pay	("Rest of US" 10.9%)	15.3%	
O-3 with Dependents BAH Rate		$1,792	
In-state Tuition for Family Member		Yes	
In-state Tuition Continues if Member PCSs Out of State		No	

Education

This attribute defines the population in local school districts and identifies capacity. The pupil/teacher ratio, graduation rate, and composite SAT I/ACT scores provide a relative quality indicator of education. This attribute also attempts to give communities credit for the potential intellectual capital they provide.

NOTE: "MFR"--means a Memorandum For Record is on file at the installation/activity/agency to document problems in obtaining the required information. Reasons for not being able to obtain information may be that the

school district refused to provide the information or the school district does not use or track the information. For each entry, the number of school districts for which data are available of the total number of school districts reported, and the number of MFRs is indicated.

		Basis
School District(s) Capacity	501,531	77 of 77 districts
Students Enrolled	501,531	77 of 77 districts
Average Pupil/Teacher Ratio	16.1:1	77 of 77 districts
High School Students Enrolled	146,863	64 of 64 districts
Average High School Graduation Rate (US Avg 67.3%)	82.1%	64 of 64 districts
Average Composite SAT I Score (US Avg 1026)	943	64 of 64 districts
Average ACT Score (US Avg 20.8)	19	43 of 64 districts, 21 MFRs
Available Graduate/PhD Programs	34	
Available Colleges and/or Universities	55	
Available Vocational and/or Technical Schools	65	

Employment

Unemployment and job growth rates provide an indicator of job availability in the local community. National rates from the Bureau of Labor Statistics are also provided. For each entry, the basis of the data (either MSA or number of counties in the MHA or the county of the installation) is indicated.

The unemployment rates for the last five years:

	1999	2000	2001	2002	2003
Local Data	4.2%	3.9%	4.3%	5.5%	5.5%
National	4.2%	4.0%	4.7%	5.8%	6.0%
Basis:	MSA	MSA	MSA	MSA	MSA

The annual job growth rate for the last five-years:

	1999	2000	2001	2002	2003
Local Data	1.3%	- .4%	1.3%	.6%	- .8%
National	1.5%	2.4%	.03%	-.31%	.86%
Basis:	MSA	MSA	MSA	MSA	MSA

Housing

This attribute provides an indication of availability of housing, both sales and rental, in the local community. Note: According to the 2000 Census, Vacant Sale and Vacant Rental Units do not equal total Vacant Housing Units. Vacant housing units may also include units that are vacant but not on the market for sale or rent. For each entry, the basis of the data (either MSA or number of counties in the MHA or the county of the installation) is indicated.

Total Vacant Housing Units	133,597	Basis:

Vacant Sale Units	23,424	MSA
Vacant Rental Units	39,843	

Medical Providers

This attribute provides an indicator of availability of medical care for military and DoD civilians in the local community. The table reflects the raw number of physicians/beds and ratio of physicians/beds to population. The basis of the data (either MSA or number of counties in the MHA or the county of the installation) is indicated.

	# Physicians	# Beds	Population	
Local Community	19,100	14,561	5,100,931	Basis: MSA
Ratio	1:267	1:350		
National Ratio (2003)	1:421.2	1:373.7		

Safety/Crime

The local community's Uniform Crime Reports (UCR) Index for 2002 per 100,000 people and the national UCR based on information from the Federal Bureau of Investigation (FBI) for 2002 is provided. The basis of the data (either MSA or state) is indicated.

Local UCR	3,389.7	Basis: MSA
National UCR	4,118.8	

Transportation

Distance to an airport shows convenience and availability of airline transportation. Public transportation shows potential for members and DoD civilians to use it to commute to/from work under normal circumstances and for leisure.

Distance from Willow Grove ARS, NAS Willow Grove Joint Reserve to nearest commercial airport: 37.2 miles
Is Willow Grove ARS, NAS Willow Grove Joint Reserve served by regularly scheduled public transportation? Yes

Utilities

This attribute identifies a local community's water and sewer systems' ability to receive 1,000 additional people.

Does the local community's water system have the ability to meet an expanded need of an additional 1,000 people moving in the local community? Yes

Does the local community's sewer system have the ability to meet an expanded need of an additional 1,000 people moving in the local community? Yes

Wright-Patterson AFB, OH

Demographics

The following tables provide a short description of the area near the installation/activity. Wright-Patterson AFB is 15 miles from Dayton, OH, the nearest city with a population of 100,000 or more. The nearest metropolitan statistical area (MSA) is

MSA	Population
Dayton-Springfield, OH MSA	950,558

The following entities comprise the military housing area (MHA):

County/City	Population
Clark	144742
Darke	53309
Greene	147886
Montgomery	559062
Preble	42337
Total	947,336

Child Care

This attribute captures the number of nationally accredited child-care centers within the local community: 45

Cost of Living

Cost of Living provides a relative measure of cost of living in the local community. General Schedule (GS) Locality pay provides a relative scale to compare local salaries with government salaries and Basic Allowance for Housing (BAH) is an indicator of the local rental market. In-state tuition is an indicator of the support provided by the state for active duty family members to participate in higher-level education opportunities. For median household income and house value, the basis of the data (either MSA or number of counties in the MHA or the county of the installation) is indicated.

Median Household Income	(US Avg $41,994)	$41,550	Basis: MSA
Median House Value	(US Avg $119,600)	$99,000	
GS Locality Pay	("Rest of US" 10.9%)	12.0%	
O-3 with Dependents BAH Rate		$1,081	
In-state Tuition for Family Member		Yes	
In-state Tuition Continues if Member PCSs Out of State		Yes	

Education

This attribute defines the population in local school districts and identifies capacity. The pupil/teacher ratio, graduation rate, and composite SAT I/ACT scores provide a relative quality indicator of education. This attribute also attempts to give communities credit for the potential intellectual capital they provide.

NOTE: "MFR"--means a Memorandum For Record is on file at the installation/activity/agency to document problems in obtaining the required information. Reasons for not being able to obtain information may be that the school district refused to provide the information or the school district does not use or track the information. For each entry, the number of school districts for which data are available of the total number of school districts reported, and the number of MFRs is indicated.

		Basis
School District(s) Capacity	152,421	57 of 57 districts
Students Enrolled	143,476	57 of 57 districts
Average Pupil/Teacher Ratio	15.6:1	57 of 57 districts
High School Students Enrolled	40,280	34 of 34 districts
Average High School Graduation Rate (US Avg 67.3%)	86.6%	34 of 34 districts
Average Composite SAT I Score (US Avg 1026)	1061	29 of 34 districts, 5 MFRs
Average ACT Score (US Avg 20.8)	21	33 of 34 districts, 1 MFR
Available Graduate/PhD Programs	8	
Available Colleges and/or Universities	18	
Available Vocational and/or Technical Schools	10	

Employment

Unemployment and job growth rates provide an indicator of job availability in the local community. National rates from the Bureau of Labor Statistics are also provided. For each entry, the basis of the data (either MSA or number of counties in the MHA or the county of the installation) is indicated.

The unemployment rates for the last five years:

	1999	2000	2001	2002	2003
Local Data	3.8%	3.7%	4.3%	5.7%	6.2%
National	4.2%	4.0%	4.7%	5.8%	6.0%
Basis:	MSA	MSA	MSA	MSA	MSA

The annual job growth rate for the last five-years:

	1999	2000	2001	2002	2003
Local Data	- .3%	.3%	1.2%	-2.6%	- .3%
National	1.5%	2.4%	.03%	-.31%	.86%
Basis:	MSA	MSA	MSA	MSA	MSA

Housing

This attribute provides an indication of availability of housing, both sales and rental, in the local community. Note: According to the 2000 Census, Vacant Sale and Vacant Rental Units do not equal total Vacant Housing Units. Vacant housing units may also include units that are vacant but not on the market for sale or rent. For each entry, the basis of the data (either MSA or number of counties in the MHA or the county of the installation) is indicated.

Total Vacant Housing Units	28,651	Basis: MSA
Vacant Sale Units	5,285	
Vacant Rental Units	12,423	

Medical Providers

This attribute provides an indicator of availability of medical care for military and DoD civilians in the local community. The table reflects the raw number of physicians/beds and ratio of physicians/beds to population. The basis of the data (either MSA or number of counties in the MHA or the county of the installation) is indicated.

	# Physicians	# Beds	Population	
Local Community	2,392	2,724	950,558	Basis: MSA
Ratio	1:397	1:349		
National Ratio (2003)	1:421.2	1:373.7		

Safety/Crime

The local community's Uniform Crime Reports (UCR) Index for 2002 per 100,000 people and the national UCR based on information from the Federal Bureau of Investigation (FBI) for 2002 is provided. The basis of the data (either MSA or state) is indicated.

Local UCR	4,928.7	Basis: MSA
National UCR	4,118.8	

Transportation

Distance to an airport shows convenience and availability of airline transportation. Public transportation shows potential for members and DoD civilians to use it to commute to/from work under normal circumstances and for leisure.

Distance from Wright-Patterson AFB to nearest commercial airport: 18.6 miles
Is Wright-Patterson AFB served by regularly scheduled public transportation? Yes

Utilities

This attribute identifies a local community's water and sewer systems' ability to receive 1,000 additional people.

Does the local community's water system have the ability to meet an expanded need of an additional 1,000 people moving in the local community? Yes

Does the local community's sewer system have the ability to meet an expanded need of an additional 1,000 people moving in the local community? Yes

Yeager APT AGS, WV

Demographics

The following tables provide a short description of the area near the installation/activity. Yeager APT AGS is 162.5 miles from Columbus, OH, the nearest city with a population of 100,000 or more. The nearest metropolitan statistical area (MSA) is

MSA	Population
Charleston, WV MSA	251,662

The following entities comprise the military housing area (MHA):

County/City	Population
Kanawha	200073
Putnam	51589
Total	251,662

Child Care

This attribute captures the number of nationally accredited child-care centers within the local community: 2

Cost of Living

Cost of Living provides a relative measure of cost of living in the local community. General Schedule (GS) Locality pay provides a relative scale to compare local salaries with government salaries and Basic Allowance for Housing (BAH) is an indicator of the local rental market. In-state tuition is an indicator of the support provided by the state for active duty family members to participate in higher-level education opportunities. For median household income and house value, the basis of the data (either MSA or number of counties in the MHA or the county of the installation) is indicated.

Median Household Income	(US Avg $41,994)	$35,418	Basis: MSA
Median House Value	(US Avg $119,600)	$84,800	
GS Locality Pay	("Rest of US" 10.9%)	10.9%	
O-3 with Dependents BAH Rate		$ 836	
In-state Tuition for Family Member		Yes	
In-state Tuition Continues if Member PCSs Out of State		Yes	

Education

This attribute defines the population in local school districts and identifies capacity. The pupil/teacher ratio, graduation rate, and composite SAT I/ACT scores provide a relative quality indicator of education. This attribute also attempts to give communities credit for the potential intellectual capital they provide.

NOTE: "MFR"--means a Memorandum For Record is on file at the installation/activity/agency to document problems in obtaining the required information. Reasons for not being able to obtain information may be that the school district refused to provide the information or the school district does not use or track the information. For

each entry, the number of school districts for which data are available of the total number of school districts reported, and the number of MFRs is indicated.

		Basis
School District(s) Capacity	37,763	3 of 3 districts
Students Enrolled	37,763	3 of 3 districts
Average Pupil/Teacher Ratio	14.5:1	3 of 3 districts
High School Students Enrolled	9,974	3 of 3 districts
Average High School Graduation Rate (US Avg 67.3%)	99.1%	2 of 3 districts, 1 MFR
Average Composite SAT I Score (US Avg 1026)	1034	2 of 3 districts, 1 MFR
Average ACT Score (US Avg 20.8)	21	2 of 3 districts, 1 MFR
Available Graduate/PhD Programs	4	
Available Colleges and/or Universities	4	
Available Vocational and/or Technical Schools	0	

Employment

Unemployment and job growth rates provide an indicator of job availability in the local community. National rates from the Bureau of Labor Statistics are also provided. For each entry, the basis of the data (either MSA or number of counties in the MHA or the county of the installation) is indicated.

The unemployment rates for the last five years:

	1999	2000	2001	2002	2003
Local Data	4.7%	4.2%	3.8%	4.8%	4.8%
National	4.2%	4.0%	4.7%	5.8%	6.0%
Basis:	MSA	MSA	MSA	MSA	MSA

The annual job growth rate for the last five-years:

	1999	2000	2001	2002	2003
Local Data	3.4%	1.4%	1.3%	-4.3%	-3.4%
National	1.5%	2.4%	.03%	-.31%	.86%
Basis:	MSA	MSA	MSA	MSA	MSA

Housing

This attribute provides an indication of availability of housing, both sales and rental, in the local community. Note: According to the 2000 Census, Vacant Sale and Vacant Rental Units do not equal total Vacant Housing Units. Vacant housing units may also include units that are vacant but not on the market for sale or rent. For each entry, the basis of the data (either MSA or number of counties in the MHA or the county of the installation) is indicated.

Total Vacant Housing Units	9,155	Basis:

Vacant Sale Units	1,763	MSA
Vacant Rental Units	2,724	

Medical Providers

This attribute provides an indicator of availability of medical care for military and DoD civilians in the local community. The table reflects the raw number of physicians/beds and ratio of physicians/beds to population. The basis of the data (either MSA or number of counties in the MHA or the county of the installation) is indicated.

	# Physicians	# Beds	Population	
Local Community	832	1,216	251,662	Basis: MSA
Ratio	1:302	1:207		
National Ratio (2003)	1:421.2	1:373.7		

Safety/Crime

The local community's Uniform Crime Reports (UCR) Index for 2002 per 100,000 people and the national UCR based on information from the Federal Bureau of Investigation (FBI) for 2002 is provided. The basis of the data (either MSA or state) is indicated.

Local UCR	3,972.8	Basis: MSA
National UCR	4,118.8	

Transportation

Distance to an airport shows convenience and availability of airline transportation. Public transportation shows potential for members and DoD civilians to use it to commute to/from work under normal circumstances and for leisure.

Distance from Yeager APT AGS to nearest commercial airport: 1.0 miles
Is Yeager APT AGS served by regularly scheduled public transportation? No

Utilities

This attribute identifies a local community's water and sewer systems' ability to receive 1,000 additional people.

Does the local community's water system have the ability to meet an expanded need of an additional 1,000 people moving in the local community? Yes

Does the local community's sewer system have the ability to meet an expanded need of an additional 1,000 people moving in the local community? Yes

Youngstown-Warren Regional APT ARS, OH

Demographics

The following tables provide a short description of the area near the installation/activity. Youngstown-Warren Regional APT ARS is 65.4 miles from Cleveland, OH, the nearest city with a population of 100,000 or more. The nearest metropolitan statistical area (MSA) is

MSA	Population
Youngstown-Warren, OH MSA	594,746

The following entities comprise the military housing area (MHA):

County/City	Population
Lawrence	62319
Mahoning	257555
Trumbull	225116
Total	544,990

Child Care

This attribute captures the number of nationally accredited child-care centers within the local community: 27

Cost of Living

Cost of Living provides a relative measure of cost of living in the local community. General Schedule (GS) Locality pay provides a relative scale to compare local salaries with government salaries and Basic Allowance for Housing (BAH) is an indicator of the local rental market. In-state tuition is an indicator of the support provided by the state for active duty family members to participate in higher-level education opportunities. For median household income and house value, the basis of the data (either MSA or number of counties in the MHA or the county of the installation) is indicated.

Median Household Income	(US Avg $41,994)	$36,255	Basis: MSA
Median House Value	(US Avg $119,600)	$82,200	
GS Locality Pay	("Rest of US" 10.9%)	10.9%	
O-3 with Dependents BAH Rate		$ 933	
In-state Tuition for Family Member		Yes	
In-state Tuition Continues if Member PCSs Out of State		Yes	

Education

This attribute defines the population in local school districts and identifies capacity. The pupil/teacher ratio, graduation rate, and composite SAT I/ACT scores provide a relative quality indicator of education. This attribute also attempts to give communities credit for the potential intellectual capital they provide.

NOTE: "MFR"--means a Memorandum For Record is on file at the installation/activity/agency to document problems in obtaining the required information. Reasons for not being able to obtain information may be that the

school district refused to provide the information or the school district does not use or track the information. For each entry, the number of school districts for which data are available of the total number of school districts reported, and the number of MFRs is indicated.

		Basis
School District(s) Capacity	88,478	43 of 45 districts, 2 MFRs
Students Enrolled	81,492	45 of 45 districts
Average Pupil/Teacher Ratio	16.6:1	45 of 45 districts
High School Students Enrolled	27,465	42 of 43 districts, 1 MFR
Average High School Graduation Rate (US Avg 67.3%)	89.8%	42 of 43 districts, 1 MFR
Average Composite SAT I Score (US Avg 1026)	958	6 of 43 districts, 37 MFRs
Average ACT Score (US Avg 20.8)	21	38 of 43 districts, 5 MFRs
Available Graduate/PhD Programs	6	
Available Colleges and/or Universities	14	
Available Vocational and/or Technical Schools	18	

Employment

Unemployment and job growth rates provide an indicator of job availability in the local community. National rates from the Bureau of Labor Statistics are also provided. For each entry, the basis of the data (either MSA or number of counties in the MHA or the county of the installation) is indicated.

The unemployment rates for the last five years:

	1999	2000	2001	2002	2003
Local Data	5.5%	5.2%	5.9%	6.8%	7.7%
National	4.2%	4.0%	4.7%	5.8%	6.0%
Basis:	MSA	MSA	MSA	MSA	MSA

The annual job growth rate for the last five-years:

	1999	2000	2001	2002	2003
Local Data	.0%	-1.0%	- .6%	-3.1%	.4%
National	1.5%	2.4%	.03%	-.31%	.86%
Basis:	MSA	MSA	MSA	MSA	MSA

Housing

This attribute provides an indication of availability of housing, both sales and rental, in the local community. Note: According to the 2000 Census, Vacant Sale and Vacant Rental Units do not equal total Vacant Housing Units. Vacant housing units may also include units that are vacant but not on the market for sale or rent. For

each entry, the basis of the data (either MSA or number of counties in the MHA or the county of the installation) is indicated.

Total Vacant Housing Units	18,382	Basis: MSA
Vacant Sale Units	3,258	
Vacant Rental Units	6,506	

Medical Providers

This attribute provides an indicator of availability of medical care for military and DoD civilians in the local community. The table reflects the raw number of physicians/beds and ratio of physicians/beds to population. The basis of the data (either MSA or number of counties in the MHA or the county of the installation) is indicated.

	# Physicians	# Beds	Population	
Local Community	1,212	1,635	594,746	Basis: MSA
Ratio	1:491	1:364		
National Ratio (2003)	1:421.2	1:373.7		

Safety/Crime

The local community's Uniform Crime Reports (UCR) Index for 2002 per 100,000 people and the national UCR based on information from the Federal Bureau of Investigation (FBI) for 2002 is provided. The basis of the data (either MSA or state) is indicated.

Local UCR	4,107.3	Basis: state
National UCR	4,118.8	

Transportation

Distance to an airport shows convenience and availability of airline transportation. Public transportation shows potential for members and DoD civilians to use it to commute to/from work under normal circumstances and for leisure.

Distance from Youngstown-Warren Regional APT ARS to nearest commercial airport: 70.0 miles
Is Youngstown-Warren Regional APT ARS served by regularly scheduled public transportation? No

Utilities

This attribute identifies a local community's water and sewer systems' ability to receive 1,000 additional people.

Does the local community's water system have the ability to meet an expanded need of an additional 1,000 people moving in the local community? Yes

Does the local community's sewer system have the ability to meet an expanded need of an additional 1,000 people moving in the local community? Yes

Summary of Scenario Environmental Impacts

DON scenario, DON-0084AR

Action 1: Close base operations at NAS JRB Willow Grove, PA.

Action 2: Relocate VR 64, VR 52, C-12 aircraft, HMH 772, MWSS 472, MAG 49, MALS 49 and AIMD to McGuire AFB NJ, to include required personnel, equipment and support.

Action 3: Relocate Naval Air Reserve to McGuire AFB, NJ to include required personnel, equipment and support.

Action 4: Relocate Reserve Intelligence Area 16 to Fort Dix, NJ, to include required personnel, equipment and support.

Action 5: Disestablish NATNAVMEDCEN Bethesda, MD function BDC Willow Grove DMIS 0347

Action 6: Disestablish NATNAVMEDCEN Bethesda, MD function BDC Willow Grove DMIS 1738

Action 7: Relocate or consolidate all Army activities, as determined by the United States Army BRAC Office, to include required personnel, equipment and support.

Action 8: Relocate or consolidate all Air Force activities, as determined by the United States Air Force BRAC Office, to include required personnel, equipment and support.

Action 9: Relocate HMLA-775 Det. A to McGuire AFB, NJ to include required personnel, equipment and support.

For the purpose of this scenario the following JCSG's and Mildep scenario(s) are applicable: Require coordination for relocation to McGuire AFB, NJ, from Air Force BRAC Office; Need enabling scenario for Air Force activities from Air Force BRAC Office; Need enabling scenario for Army activities from Army BRAC Office.

ASSUMPTIONS: The purpose of this scenario is to close NAS JRB Willow Grove, PA, and relocate squadrons, support, and reserve components, activities and functions to McGuire AFB, NJ. Each action must reflect the transfer of support personnel and equipment as appropriate that results from all actions associated with this scenario. Non-DON assets on NAS JRB Willow Grove, PA will either take ownership of the base or relocate. VP 66 will disestablish. FISC Dets will return to their parent activities. RIA 16 will relocate to Ft. Dix. All remaining support activities at NAS JRB Willow Grove, PA will be closed.

General Environmental Impacts

Environmental Resource Area	Naval Air Station Joint Reserve Base Willow Grove (Installation Closed)	Marine Corps Reserve Center Johnstown, PA HMLA-775 (Activity Realigned)
Air Quality	Installation is in Severe Nonattainment for 1 hour Ozone and in an area projected or proposed to be designated nonattainment for the 8-hour Ozone or the PM2.5 NAAQS. Reduction of function may improve local air quality.	Reduces air quality impact in region.
Cultural/Archeological/ Tribal Resources	No Impact.	No impact.
Dredging	No Impact.	No impact.
Land Use Constraints/Sensitive Resource Areas	Reduces land use associated with lost assets.	No impact.
Marine Mammals/Marine Resources/ Marine Sanctuaries	No Impact.	No impact.
Noise	Reduces noise associated with lost assets.	Reduces noise associated with lost assets
Threatened& Endangered Species/Critical Habitat	No Impact.	No impact.
Waste Management	Reduces waste disposals associated with lost assets.	Reduces waste disposals associated with lost assets.
Water Resources	Reduces water usage associated with lost assets.	Reduces water usage associated with lost assets.
Wetlands	No Impact.	No impact.

Impacts of Costs

Selection Criterion 8 Environmental Points	Naval Air Station Joint Reserve Base Willow Grove (Installation Closed)	Marine Corps Reserve Center Johnstown, PA HMLA-775 (Activity Realigned)
Environmental Restoration	DERA costs $6.3 M thru FY 03; $10.3 M CTC	No DERA program for this activity.
Waste Management	None	None
Environmental Compliance	None	None

For Action items 4 and 7, the United States Department of the Army BRAC Office has cognizance but only minimal Criterion 8 environmental impacts are anticipated.

Note: At Johnstown, the Department of the Navy has no maintenance responsibilities for the ramp or runways on Cambria Airport, where Marine Corps Reserve Center Johnstown is located. NEPA revision costs revert to Cambria Airport, all environmental plan revisions revert to Cambria Airport.

General Environmental Impacts

(Data on Air Force Installations provided by Air Force BRAC Office.)

Environmental Resource Area	McGuire AFB	Boise	Martin State	Selfridge ANGB
Air Quality	McGuire AFB and JRB Willow Grove JRB are both in the Metropolitan Philadelphia Interstate Air Quality Control Region. A conformity analysis will be required but the decrease in emissions at JRB Willow Grove should offset increases at McGuire AFB. Significant air permit revision will be	No impact.	Martin State is in moderate non-attainment for 8-hour Ozone. A preliminary conformity analysis indicates that a conformity determination may be required.	Selfridge is in marginal non-attainment for Ozone. A preliminary conformity analysis indicates that conformity analysis will be required. A significant air permit revision may be necessary.

	required.			
Cultural/ Archeological/ Tribal Resources	McGuire contains archeological sites, areas with a high potential for archeological sites, and historic property that may impact the scenario.	May impact two Native American Tribes that have interest in archeological sites.	No impact.	115 historic properties are located on installation. Potential impact. SHPO consultation required.
Dredging	No impact	No impact.	No impact.	No impact.
Land Use Constraints/ Sensitive Resource Areas	No impact	Potential impact. SRA's currently restrict range operations	No impact.	Additional operations may impact SRA. MMRA may pose safety hazard for future development.
Marine Mammals/ Marine Resources/ Marine Sanctuaries	No impact	No impact.	No impact.	No impact.
Noise	Noise contours will need to be re-evaluated as a result of the change in mission. The AICUZ reflects the current mission/local land use/current noise levels. 4993 acres off-base within the noise contours are zoned by the local community. 23 of these acres are residentially zoned. The community has purchased easements for area surrounding the installation.	Less than a 3dB general increase in contours can be expected. 58 acres off-base within the noise contours are zoned by the local community. Thirteen of these acres are residentially zoned. The community has purchased easements for area surrounding installation.	A less than 3 dB general increase in the off-base noise contributed by the Air Force is expected.	Noise contours will need to be re-evaluated as a result of the change in mission. 686 acres off-base within the noise conrours are zoned by the local community. 533 of these acres are residentially zoned.

Threatened& Endangered Species/ Critical Habitat	No impact	No impact.	No impact.	No impact.
Waste Management	Modification of Hazardous Waste Program may be required.	No impact.	No impact.	Modification of hazardous waste program may be required.
Water Resources	The state requires a permit for withdrawal of groundwater. Potable water controls/restrictions were implemented on 337 days from FY99 though FY03.	No impact.	No impact.	No impact.
Wetlands	Wetlands restrict 14% of the base. Wetlands do not currently restrict operations. Additional operations may impact wetlands, which may restrict operations.	Wetlands Survey may need to be conducted to determine impact. Wetlands do not currently restrict operations. Additional operations may impact wetlands, which may restrict operations.	Wetlands restrict 4% of the base. Wetlands do not currently restrict operations. Additional operations may impact wetlands, which may restrict operations.	Wetlands restrict 15% of the base. Wetlands do not currently restrict operations. Additional operations may impact wetlands, which may restrict operations.

Impacts of Costs

	McGuire AFB	**Boise**	**Martin State**	**Selfridge**
Environmental Restoration	DERA money spent through FY03 ($K): 33,300 Estimated CTC ($K): 316,800	DERA money spent thru FY03 ($K): 1,502. Estimated CTC ($K): N/A	DERA money spent thru FY03 ($K): 70 Estimated CTC ($K): 1262	DERA money spent thru FY03 ($K): 7890 Estimated CTC ($K): 36221
Waste Management	Waste program modification $100K	No impact.	No impact.	No impact.
Environmental Compliance	FY06 NEPA cost: $776K Significant air permit revision $200K	FY06 NEPA cost $281K	FY06 NEPA cost $281K FY07 Conformity Analysis $50K	FY06 NEPA cost $318K FY07 Conformity Analysis $50K

	Conformity analysis $50K			FY07 Significant Air Permit Revision $200K

General Environmental Impacts

(Data on Army Installation provided by Army TABS Office.)

Environmental Resource Area	Fort Dix
Air Quality	Fort Dix is in Severe Non-Attainment for Ozone (1-hr and 8-hr). Additional operations will likely require a Conformity Analysis and a New Source Review.
Cultural/ Archeological/ Tribal Resources	Potential impacts may occur, since resources must be evaluated on a case-by-case basis, thereby causing increased delays and costs. Other impacts insignificant since only admin. activities taking place - no increase in training load and significant amount of unconstrained land available.
Dredging	No impact
Land Use Constraints/ Sensitive Resource Areas	No impact
Marine Mammals/ Marine Resources/ Marine Sanctuaries	No impact
Noise	No impacts - no additional noise generated by this proposal since admin. mission only and no additional training proposed.
Threatened& Endangered Species/ Critical Habitat	No impact
Waste Management	No impacts. Incoming personnel do not need OB/OD area.
Water Resources	No impacts.
Wetlands	No impacts. No additional training planned.

Impacts of Costs

	Fort Dix
Environmental Restoration	No impacts.
Waste Management	No impacts.
Environmental Compliance	Air Conformity Analysis - $50K New Source Review - $100K Programmatic agreement- $10K

General Environmental Impacts

(Data taken from original IND-0123A/IND-0099A series)

Environmental Resource Area	**MCAS Cherry Point (Gaining Installation)**
Air Quality	No impact.
Cultural/Archeological/Tribal Resources	No impact.
Dredging	No impact.
Land Use Constraints/Sensitive Resource Areas	No impact.
Marine Mammals/Marine Resources/ Marine Sanctuaries	No impact.
Noise	No impact.
Threatened& Endangered Species/Critical Habitat	No impact.
Waste Management	No impact.
Water Resources	No impact.
Wetlands	No impact.

Impacts of Costs

Selection Criterion 8 Environmental Points	**MCAS Cherry Point (Gaining Installation)**
Environmental Restoration	DERA costs: spent $67.0M thru FY03; CTC at $74.9M.
Waste Management	No impact.
Environmental Compliance	No impact.