DCN: 10711

COBRA REALIGNMENT SUMMARY REPORT (COBRA v6.10) - Page 1/2
Data As Of 4/22/2005 3:23:42 PM, Report Created 4/22/2005 3:25:12 PM

Department : Navy
Scenario File : \\server1\public\NON_CR_COBRA_REVIEW\OPS\AVIATION\DON0141\DON-0141 (BFT-CHPT) 050422 COBRA 6.10.CBR
Option Pkg Name: DON-0141 Close MCAS Beaufort, SC; Relocate to MCAS Cherry Point, NC
Std Fctrs File : C:\WINNT\Profiles\cobra-ops\Desktop\COBRA 6.10\BRAC2005.SFF

Starting Year : 2006
Final Year : 2007
Payback Year : 2010 (3 Years)

NPV in 2025($K): -907,268
1-Time Cost($K): 293,897

Net Costs in 2005 Constant Dollars ($K)

	2006	2007	2008	2009	2010	2011	Total	Beyond
MilCon	233,395	0	0	0	0	0	233,395	0
Person	0	-28,360	-64,674	-64,674	-64,674	-64,674	-287,058	-64,674
Overhd	-1,299	-11,348	-27,586	-27,586	-27,586	-27,586	-122,993	-29,545
Moving	1,555	10,761	0	15	0	0	12,331	0
Missio	800	-157	-7	-7	-7	-7	614	-7
Other	295	16,095	9,756	10,156	9,756	9,756	55,813	9,756
TOTAL	234,746	-13,010	-82,512	-82,097	-82,512	-82,512	-107,897	-84,470

	2006	2007	2008	2009	2010	2011	Total
POSITIONS ELIMINATED							
Off	0	40	0	0	0	0	40
Enl	0	273	0	0	0	0	273
Civ	0	355	0	0	0	0	355
TOT	0	668	0	0	0	0	668
POSITIONS REALIGNED							
Off	0	349	0	0	0	0	349
Enl	0	2,919	0	0	0	0	2,919
Stu	0	48	0	0	0	0	48
Civ	0	18	0	0	0	0	18
TOT	0	3,334	0	0	0	0	3,334

Summary:

This .cbr file created by COBRA Utility version 1.2.

THE SCENARIO ACTIONS ENUMERATED HERE ARE CRITICAL TO ANSWERING ALL OF THE FOLLOWING QUESTIONS (FIRST COLUMN IN MANY OF THE RESPONSES REFERS TO THE INDIVIDUAL ACTION NUMBER LISTED BELOW). ONCE YOU HAVE READ AND UNDERSTAND THE SCENARIO DESCRIPTION, SELECT "YES" AND PROCEED. THROUGHOUT THIS DATA CALL THERE ARE REFERENCES WITHIN THE QUESTIONS TO "DATA CALL 2: CRITERION FIVE, 17 JUNE." THIS DATA CALL WAS COMPLETED FOR GEOGRAPHIC SPECIFIC LOCATIONS, GENERALLY RESPONDED TO BY INSTALLATION COMMANDERS OR EQUIVALENT, FOR ALL ACTIVITIES AT THAT LOCATION. INDIVIDUAL ACTIVITIES THAT DID NOT COMPLETE RESPONSES FOR DATA CALL 2: CRITERION FIVE MUST COORDINATE WITH THE BRAC OFFICE AT THEIR RESPECTIVE INSTALLATION COMMANDER TO ENSURE CONSISTENCY WITH THESE ANSWERS WHERE APPLICABLE.

IAT DUE DATE: 1200 EST THURSDAY, 16 DECEMBER 2004
Scenario Number: DON-0141
Scenario Title: Close MCAS Beaufort, SC; Relocate to MCAS Cherry Point, NC

For the purpose of this Scenario Data Call, the following BRAC Actions are being considered for analysis:

Action 1: Close base operations at MCAS Beaufort, SC.
Action 2: Relocate all USMC squadrons and station aircraft to MCAS Cherry Point, NC, to include required personnel, equipment, and support.

Action 3: Relocate one USN VFA squadron to NAS Oceana, VA, to include required personnel, equipment and support.

Action 4: Disestablish NAVHOSP Beaufort, SC, function BMC Beaufort DMIS 0360.

ASSUMPTIONS: The purpose of this scenario is to close MCAS Beaufort, SC, and relocate squadrons and support to MCAS Cherry Point, NC and NAS Oceana, VA.. Each action must reflect the transfer of support personnel and equipment as appropriate that results from all actions associated with this scenario. Similar overhead functio ns will be consolidated and unnecessary billets/positions eliminated.

Assume one VFA squadron and associated support disestablish in place as a result of force structure realignments. Assume no VFA squadrons at receiving site. Assume outlying field is available.

Since this scenario is a complete closure, MCAS Beaufort will report any reductions of medical and dental personnel as eliminations. However, MCAS Cherry Point will not report any additions in medical and dental personnel at this time. NO MILCON for medical or dental is authorized.

If tenant activities are not specifically called out in an ACTION but are included in "required equipment, personnel, and support", ensure their numbers are included in Personnel Transfer/Elimination questions associated to the ACTION. Ensure all applicable RATIONALE reflect this (respondents may chose to answer QUESTION#32 as well).

If tenant activities are not specifically called out in an ACTION and ARE NOT included in "required equipment, personnel, and support", ensure they are described in QUESTION#32, AND include their numbers in Personnel Transfer/Elimination questions under the ACTION directing closure (typically ACTION #1). Ensure all applicable RATIONALE reflect this.

POCs: The following POCs apply (Name/Contact Info/e-mail)
Quarterback: COMMARFORLANT, Zeoli, Nicholas, (757) 836-1664, zeolinf@marforlant.usmc.mil
MCAS_BEAUFORT_SC, Noonan, Patrick, (843) 228-7119, noonanpd@beaufort.usmc.mil
NAVHOSP_BEAUFORT_SC, Bigby, Felix, (843) 228-5390, fabigby@beaufort.med.navy.mil
CG_MCAS_CHERRY_PT, Reilly, Joseph, (252) 466-4763, joe.reilly@usmc.mil
NAS_OCEANA_VA, Rountree, Bobby, (757) 433-2553, robert.rountree@navy.mil
COMCABEAST, Buland, David, (252) 466-5867, bulanddl@cherrypoint.usmc.mil
COMNAVREG_MIDLANT_NORFOLK_VA, Matthiae, Karen, (757) 322-2660, karen.matthiae@navy.mil
BUMED_WASHINGTON_DC, Hill, Cynthia, 202-762-3581, cjhill@us.med.navy.mil
FFC, Patton, Vic, (757) 836-7992, dennis.patton@navy.mil
CNI, Banaji, Darius, (202) 433-4670, darius.banaji@navy.mil
I&L, Coons, Adam Major, (703) 695-9102, coonsaw@hqmc.usmc.mil
IAT SPOC, Erdag, Terri, (703) 602-6593, terri.erdag@navy.mil
IAT, Deputy, Carl, (703) 602-6590, carl.deputy@navy.mil

Data As Of 4/22/2005 3:23:42 PM, Report Created 4/22/2005 3:25:12 PM

Department : Navy
Scenario File : \\server1\public\NON_CR_COBRA_REVIEW\OPS\AVIATION\DON0141\DON-0141 (BFT-CHPT) 050422 COBRA 6.10.CBR
Option Pkg Name: DON-0141 Close MCAS Beaufort, SC; Relocate to MCAS Cherry Point, NC
Std Fctrs File : C:\WINNT\Profiles\cobra-ops\Desktop\COBRA 6.10\BRAC2005.SFF

Costs in 2005 Constant Dollars ($K)

	2006	2007	2008	2009	2010	2011	Total	Beyond
MilCon	233,395	0	0	0	0	0	233,395	0
Person	0	20,647	9,882	9,882	9,882	9,882	60,175	9,882
Overhd	10,647	25,538	9,300	9,300	9,300	9,300	73,384	9,300
Moving	1,555	16,888	0	15	0	0	18,458	0
Missio	800	0	0	0	0	0	800	0
Other	1,300	16,197	9,756	10,156	9,756	9,756	56,920	9,756
TOTAL	247,697	79,270	28,938	29,353	28,938	28,938	443,133	28,938

Savings in 2005 Constant Dollars ($K)

	2006	2007	2008	2009	2010	2011	Total	Beyond
MilCon	0	0	0	0	0	0	0	0
Person	0	49,007	74,557	74,557	74,557	74,557	347,233	74,557
Overhd	11,946	36,886	36,886	36,886	36,886	36,886	196,377	38,844
Moving	0	6,127	0	0	0	0	6,127	0
Missio	0	157	7	7	7	7	186	7
Other	1,005	102	0	0	0	0	1,107	0
TOTAL	12,951	92,280	111,450	111,450	111,450	111,450	551,031	113,408

TOTAL COBRA ONE-TIME COST REPORT (COBRA v6.10) - Page 1/5
Data As Of 4/22/2005 3:23:42 PM, Report Created 4/22/2005 3:25:11 PM

Department : Navy
Scenario File : \\server1\public\NON_CR_COBRA_REVIEW\OPS\AVIATION\DON0141\DON-0141 (BFT-CHPT) 050422 COBRA 6.10.CBR
Option Pkg Name: DON-0141 Close MCAS Beaufort, SC; Relocate to MCAS Cherry Point, NC
Std Fctrs File : C:\WINNT\Profiles\cobra-ops\Desktop\COBRA 6.10\BRAC2005.SFF

(All values in 2005 Constant Dollars)

Category	Cost	Sub-Total
Construction		
Military Construction	233,394,872	
Total - Construction		233,394,872
Personnel		
Civilian RIF	8,265,348	
Civilian Early Retirement	347,681	
Eliminated Military PCS	1,510,699	
Unemployment	640,944	
Total - Personnel		10,764,672
Overhead		
Program Management Cost	10,674,276	
Support Contract Termination	10,920,000	
Mothball / Shutdown	743,770	
Total - Overhead		22,338,046
Moving		
Civilian Moving	474,687	
Civilian PPP	2,555,712	
Military Moving	8,938,600	
Freight	4,252,325	
Information Technologies	2,237,070	
One-Time Moving Costs	0	
Total - Moving		18,458,395
Other		
HAP / RSE	5,488,140	
Environmental Mitigation Costs	800,000	
Mission Contract Startup and Termination	800,000	
One-Time Unique Costs	1,853,100	
Total - Other		8,941,240
Total One-Time Costs		293,897,227
One-Time Savings		
Military Construction Cost Avoidances	0	
Military Moving	6,127,257	
One-Time Moving Savings	0	
Environmental Mitigation Savings	0	
One-Time Unique Savings	1,005,000	
Total One-Time Savings		7,132,257
Total Net One-Time Costs		286,764,970

Data As Of 4/22/2005 3:23:42 PM, Report Created 4/22/2005 3:25:11 PM

Department : Navy
Scenario File : \\server1\public\NON_CR_COBRA_REVIEW\OPS\AVIATION\DON0141\DON-0141 (BFT-CHPT) 050422 COBRA 6.10.CBR
Option Pkg Name: DON-0141 Close MCAS Beaufort, SC; Relocate to MCAS Cherry Point, NC
Std Fctrs File : C:\WINNT\Profiles\cobra-ops\Desktop\COBRA 6.10\BRAC2005.SFF

Base: CO MCAS BEAUFORT, SC (M60169)
(All values in 2005 Constant Dollars)

Category	Cost	Sub-Total
Construction		
Military Construction	0	
Total - Construction		0
Personnel		
Civilian RIF	8,150,552	
Civilian Early Retirement	347,681	
Eliminated Military PCS	1,413,772	
Unemployment	632,042	
Total - Personnel		10,544,047
Overhead		
Program Management Cost	10,273,513	
Support Contract Termination	10,920,000	
Mothball / Shutdown	743,770	
Total - Overhead		21,937,284
Moving		
Civilian Moving	474,687	
Civilian PPP	2,520,216	
Military Moving	8,938,600	
Freight	4,252,325	
Information Technologies	666,800	
One-Time Moving Costs	0	
Total - Moving		16,852,629
Other		
HAP / RSE	5,488,140	
Environmental Mitigation Costs	0	
Mission Contract Startup and Termination	0	
One-Time Unique Costs	930,200	
Total - Other		6,418,340
Total One-Time Costs		55,752,300
One-Time Savings		
Military Construction Cost Avoidances	0	
Military Moving	6,127,257	
One-Time Moving Savings	0	
Environmental Mitigation Savings	0	
One-Time Unique Savings	0	
Total One-Time Savings		6,127,257
Total Net One-Time Costs		49,625,043

Data As Of 4/22/2005 3:23:42 PM, Report Created 4/22/2005 3:25:11 PM

Department : Navy
Scenario File : \\server1\public\NON_CR_COBRA_REVIEW\OPS\AVIATION\DON0141\DON-0141 (BFT-CHPT) 050422 COBRA 6.10.CBR
Option Pkg Name: DON-0141 Close MCAS Beaufort, SC; Relocate to MCAS Cherry Point, NC
Std Fctrs File : C:\WINNT\Profiles\cobra-ops\Desktop\COBRA 6.10\BRAC2005.SFF

Base: CO MCAS CHERRY PT, NC (M00146)
(All values in 2005 Constant Dollars)

Category	Cost	Sub-Total
Construction		
Military Construction	230,116,035	
Total - Construction		230,116,035
Personnel		
Civilian RIF	0	
Civilian Early Retirement	0	
Eliminated Military PCS	0	
Unemployment	0	
Total - Personnel		0
Overhead		
Program Management Cost	0	
Support Contract Termination	0	
Mothball / Shutdown	0	
Total - Overhead		0
Moving		
Civilian Moving	0	
Civilian PPP	0	
Military Moving	0	
Freight	0	
Information Technologies	1,555,000	
One-Time Moving Costs	0	
Total - Moving		1,555,000
Other		
HAP / RSE	0	
Environmental Mitigation Costs	800,000	
Mission Contract Startup and Termination	800,000	
One-Time Unique Costs	500,000	
Total - Other		2,100,000
Total One-Time Costs		233,771,035
One-Time Savings		
Military Construction Cost Avoidances	0	
Military Moving	0	
One-Time Moving Savings	0	
Environmental Mitigation Savings	0	
One-Time Unique Savings	0	
Total One-Time Savings		0
Total Net One-Time Costs		233,771,035

Data As Of 4/22/2005 3:23:42 PM, Report Created 4/22/2005 3:25:11 PM

Department : Navy
Scenario File : \\server1\public\NON_CR_COBRA_REVIEW\OPS\AVIATION\DON0141\DON-0141 (BFT-CHPT) 050422 COBRA 6.10.CBR
Option Pkg Name: DON-0141 Close MCAS Beaufort, SC; Relocate to MCAS Cherry Point, NC
Std Fctrs File : C:\WINNT\Profiles\cobra-ops\Desktop\COBRA 6.10\BRAC2005.SFF

Base: NAS OCEANA, VA (N60191)
(All values in 2005 Constant Dollars)

Category	Cost	Sub-Total
Construction		
Military Construction	3,278,837	
Total - Construction		3,278,837
Personnel		
Civilian RIF	0	
Civilian Early Retirement	0	
Eliminated Military PCS	0	
Unemployment	0	
Total - Personnel		0
Overhead		
Program Management Cost	0	
Support Contract Termination	0	
Mothball / Shutdown	0	
Total - Overhead		0
Moving		
Civilian Moving	0	
Civilian PPP	0	
Military Moving	0	
Freight	0	
Information Technologies	15,270	
One-Time Moving Costs	0	
Total - Moving		15,270
Other		
HAP / RSE	0	
Environmental Mitigation Costs	0	
Mission Contract Startup and Termination	0	
One-Time Unique Costs	400,000	
Total - Other		400,000
Total One-Time Costs		3,694,107
One-Time Savings		
Military Construction Cost Avoidances	0	
Military Moving	0	
One-Time Moving Savings	0	
Environmental Mitigation Savings	0	
One-Time Unique Savings	0	
Total One-Time Savings		0
Total Net One-Time Costs		3,694,107

Data As Of 4/22/2005 3:23:42 PM, Report Created 4/22/2005 3:25:12 PM

Department : Navy
Scenario File : \\server1\public\NON_CR_COBRA_REVIEW\OPS\AVIATION\DON0141\DON-0141 (BFT-CHPT) 050422 COBRA 6.10.CBR
Option Pkg Name: DON-0141 Close MCAS Beaufort, SC; Relocate to MCAS Cherry Point, NC
Std Fctrs File : C:\WINNT\Profiles\cobra-ops\Desktop\COBRA 6.10\BRAC2005.SFF

Base: NH BEAUFORT, SC (N61337)
(All values in 2005 Constant Dollars)

Category	Cost	Sub-Total
Construction		
Military Construction	0	
Total - Construction		0
Personnel		
Civilian RIF	114,796	
Civilian Early Retirement	0	
Eliminated Military PCS	96,927	
Unemployment	8,902	
Total - Personnel		220,625
Overhead		
Program Management Cost	400,763	
Support Contract Termination	0	
Mothball / Shutdown	0	
Total - Overhead		400,763
Moving		
Civilian Moving	0	
Civilian PPP	35,496	
Military Moving	0	
Freight	0	
Information Technologies	0	
One-Time Moving Costs	0	
Total - Moving		35,496
Other		
HAP / RSE	0	
Environmental Mitigation Costs	0	
Mission Contract Startup and Termination	0	
One-Time Unique Costs	22,900	
Total - Other		22,900
Total One-Time Costs		679,784
One-Time Savings		
Military Construction Cost Avoidances	0	
Military Moving	0	
One-Time Moving Savings	0	
Environmental Mitigation Savings	0	
One-Time Unique Savings	1,005,000	
Total One-Time Savings		1,005,000
Total Net One-Time Costs		-325,216

TOTAL COBRA MILITARY CONSTRUCTION ASSETS REPORT (COBRA v6.10)
Data As Of 4/22/2005 3:23:42 PM, Report Created 4/22/2005 3:25:11 PM

Department : Navy
Scenario File : \\server1\public\NON_CR_COBRA_REVIEW\OPS\AVIATION\DON0141\DON-0141 (BFT-CHPT) 050422 COBRA 6.10.CBR
Option Pkg Name: DON-0141 Close MCAS Beaufort, SC; Relocate to MCAS Cherry Point, NC
Std Fctrs File : C:\WINNT\Profiles\cobra-ops\Desktop\COBRA 6.10\BRAC2005.SFF

All values in 2005 Constant Dollars

Base Name	Total MilCon*	Milcon Cost Avoidence	Total Net Costs
CO MCAS BEAUFORT	0	0	0
CO MCAS CHERRY PT	230,116,035	0	230,116,035
NAS OCEANA	3,278,837	0	3,278,837
NH BEAUFORT	0	0	0
Totals:	233,394,872	0	233,394,872

* All MilCon Costs include Design, Site Preparation, Contingency Planning, and SIOH Costs where applicable.

Data As Of 4/22/2005 3:23:42 PM, Report Created 4/22/2005 3:25:11 PM

Department : Navy
Scenario File : \\server1\public\NON_CR_COBRA_REVIEW\OPS\AVIATION\DON0141\DON-0141 (BFT-CHPT) 050422 COBRA 6.10.CBR
Option Pkg Name: DON-0141 Close MCAS Beaufort, SC; Relocate to MCAS Cherry Point, NC
Std Fctrs File : C:\WINNT\Profiles\cobra-ops\Desktop\COBRA 6.10\BRAC2005.SFF

MilCon for Base: CO MCAS CHERRY PT, NC (M00146)

All values in 2005 Constant Dollars ($K)

FAC	Title	UM	New MilCon	New Cost*	Using Rehab	Rehab Type	Rehab Cost*	Total Cost*
2111	Aircraft Maintenance Hangar	SF	111,744	25,666	0	Default	0	25,666
1164	Miscellaneous Airfield Pavement, Surfaced	SY	15,000	1,650	0	Default	0	1,650
2141	Vehicle Maintenance Shop	SF	4,028	683	0	Default	0	683
2171	Electronic and Communication Maintenance	SF	6,432	1,111	0	Default	0	1,111
4421	Covered Storage Building, Installation	SF	2,279	203	0	Default	0	203
1404	Emergency Operations Center/SCIF	SF	15,435	3,295	0	Default	0	3,295
1111	Fixed Wing Runway, Surfaced	SY	173,326	19,064	0	Default	0	19,064
6100	General Administrative Building	SF	9,150	1,486	0	Default	0	1,486
4427	Small Arms Storage, Installation	SF	8,855	2,013	0	Default	0	2,013
1724	General Purpose Simulator Facility	SF	5,760	955	0	Default	0	955
2141	Vehicle Maintenance Shop	SF	5,496	932	0	Default	0	932
4421	Covered Storage Building, Installation	SF	6,640	593	0	Default	0	593
2112	Aircraft Maintenance Shop	SF	187,000	36,994	0	Default	0	36,994
1164	Miscellaneous Airfield Pavement, Surfaced	SY	300,000	32,997	0	Default	0	32,997
7210	Enlisted Unaccompanied Personnel Housing	SF	413,553	72,541	0	Default	0	72,541
4211	Ammunition Storage, Depot and Arsenal	SF	5,823	1,417	0	Default	0	1,417
1721	Flight Simulator Facility	SF	3,897	841	0	Default	0	841
2111	Aircraft Maintenance Hangar	SF	20,736	n/a**	110,707	Red	n/a**	17,204
2141	Vehicle Maintenance Shop	SF	33,000	5,594	0	Default	0	5,594
1131	Aircraft Apron, Surfaced	SY	44,333	4,876	0	Default	0	4,876

Total Construction Cost:	230,116
- Construction Cost Avoid:	0
Total Net Milcon Cost:	230,116

* All MilCon Costs include Design, Site Preparation, Contingency Planning, and SIOH Costs where applicable.

**No New Milcon / Rehabilitation Cost breakdown is available if Total Cost was entered by the user.

Department : Navy
Scenario File : \\server1\public\NON_CR_COBRA_REVIEW\OPS\AVIATION\DON0141\DON-0141 (BFT-CHPT) 050422 COBRA 6.10.CBR
Option Pkg Name: DON-0141 Close MCAS Beaufort, SC; Relocate to MCAS Cherry Point, NC
Std Fctrs File : C:\WINNT\Profiles\cobra-ops\Desktop\COBRA 6.10\BRAC2005.SFF

MilCon for Base: NAS OCEANA, VA (N60191)

All values in 2005 Constant Dollars ($K)

FAC	Title	UM	New MilCon	New Cost*	Using Rehab	Rehab Type	Rehab Cost*	Total Cost*
2112	Aircraft Maintenance Shop	SF	10,226	1,939	0	Default	0	1,939
1444	Miscellaneous Operations Support Building	SF	6,640	1,340	0	Default	0	1,340

Total Construction Cost:	3,279
- Construction Cost Avoid:	0
Total Net Milcon Cost:	3,279

* All MilCon Costs include Design, Site Preparation, Contingency Planning, and SIOH Costs where applicable.

Data As Of 4/22/2005 3:23:42 PM, Report Created 4/22/2005 3:25:12 PM

Department : Navy
Scenario File : \\server1\public\NON_CR_COBRA_REVIEW\OPS\AVIATION\DON0141\DON-0141 (BFT-CHPT) 050422 COBRA 6.10.CBR
Option Pkg Name: DON-0141 Close MCAS Beaufort, SC; Relocate to MCAS Cherry Point, NC
Std Fctrs File : C:\WINNT\Profiles\cobra-ops\Desktop\COBRA 6.10\BRAC2005.SFF

ONE-TIME COSTS -----($K)-----	2006	2007	2008	2009	2010	2011	Total
CONSTRUCTION							
MILCON	233,395	0	0	0	0	0	233,395
O&M							
CIV SALARY							
Civ RIF	0	8,265	0	0	0	0	8,265
Civ Retire	0	348	0	0	0	0	348
CIV MOVING							
Per Diem	0	56	0	0	0	0	56
POV Miles	0	1	0	0	0	0	1
Home Purch	0	213	0	0	0	0	213
HHG	0	58	0	0	0	0	58
Misc	0	18	0	0	0	0	18
House Hunt	0	37	0	0	0	0	37
PPP	0	2,556	0	0	0	0	2,556
RITA	0	91	0	0	0	0	91
FREIGHT							
Packing	0	208	0	0	0	0	208
Freight	0	3,485	0	0	0	0	3,485
Vehicles	0	560	0	0	0	0	560
Unemployment	0	641	0	0	0	0	641
OTHER							
Info Tech	1,555	667	0	15	0	0	2,237
Prog Manage	6,099	4,575	0	0	0	0	10,674
Supt Contrac	0	10,920	0	0	0	0	10,920
Mothball	0	744	0	0	0	0	744
1-Time Move	0	0	0	0	0	0	0
MIL PERSONNEL							
MIL MOVING							
Per Diem	0	353	0	0	0	0	353
POV Miles	0	229	0	0	0	0	229
HHG	0	5,089	0	0	0	0	5,089
Misc	0	3,268	0	0	0	0	3,268
OTHER							
Elim PCS	0	1,511	0	0	0	0	1,511
OTHER							
HAP / RSE	0	5,488	0	0	0	0	5,488
Environmental	800	0	0	0	0	0	800
Misn Contract	800	0	0	0	0	0	800
1-Time Other	500	953	0	400	0	0	1,853
TOTAL ONE-TIME	243,149	50,332	0	415	0	0	293,897

Data As Of 4/22/2005 3:23:42 PM, Report Created 4/22/2005 3:25:12 PM

Department : Navy
Scenario File : \\server1\public\NON_CR_COBRA_REVIEW\OPS\AVIATION\DON0141\DON-0141 (BFT-CHPT) 050422 COBRA 6.10.CBR
Option Pkg Name: DON-0141 Close MCAS Beaufort, SC; Relocate to MCAS Cherry Point, NC
Std Fctrs File : C:\WINNT\Profiles\cobra-ops\Desktop\COBRA 6.10\BRAC2005.SFF

RECURRINGCOSTS -----($K)-----	2006	2007	2008	2009	2010	2011	Total	Beyond
O&M								
Sustainment	2,049	2,049	2,049	2,049	2,049	2,049	12,297	2,049
Recap	2,498	2,498	2,498	2,498	2,498	2,498	14,986	2,498
BOS	0	4,752	4,752	4,752	4,752	4,752	23,762	4,752
Civ Salary	0	0	0	0	0	0	0	0
TRICARE	0	9,756	9,756	9,756	9,756	9,756	48,779	9,756
MIL PERSONNEL								
Off Salary	0	0	0	0	0	0	0	0
Enl Salary	0	0	0	0	0	0	0	0
House Allow	0	9,882	9,882	9,882	9,882	9,882	49,411	9,882
OTHER								
Mission Activ	0	0	0	0	0	0	0	0
Misc Recur	0	0	0	0	0	0	0	0
TOTAL RECUR	4,547	28,938	28,938	28,938	28,938	28,938	149,236	28,938
TOTAL COST	246,897	79,270	28,938	29,353	28,938	28,938	442,333	28,938

ONE-TIME SAVES -----($K)-----	2006	2007	2008	2009	2010	2011	Total
CONSTRUCTION							
MILCON	0	0	0	0	0	0	0
O&M							
1-Time Move	0	0	0	0	0	0	0
MIL PERSONNEL							
Mil Moving	0	6,127	0	0	0	0	6,127
OTHER							
Environmental	0	0	0	0	0	0	0
1-Time Other	1,005	0	0	0	0	0	1,005
TOTAL ONE-TIME	1,005	6,127	0	0	0	0	7,132

RECURRINGSAVES -----($K)-----	2006	2007	2008	2009	2010	2011	Total	Beyond
FAM HOUSE OPS	0	0	0	0	0	0	0	0
O&M								
Sustainment	0	11,097	11,097	11,097	11,097	11,097	55,485	13,055
Recap	11,946	11,946	11,946	11,946	11,946	11,946	71,677	11,946
BOS	0	13,536	13,536	13,536	13,536	13,536	67,678	13,536
Civ Salary	0	11,803	23,606	23,606	23,606	23,606	106,225	23,606
MIL PERSONNEL								
Off Salary	0	2,499	4,999	4,999	4,999	4,999	22,495	4,999
Enl Salary	0	11,247	22,495	22,495	22,495	22,495	101,227	22,495
House Allow	0	23,457	23,457	23,457	23,457	23,457	117,286	23,457
OTHER								
Procurement	0	102	0	0	0	0	102	0
Mission Activ	0	157	7	7	7	7	186	7
Misc Recur	0	307	307	307	307	307	1,536	307
TOTAL RECUR	11,946	86,153	111,450	111,450	111,450	111,450	543,898	113,408
TOTAL SAVINGS	12,951	92,280	111,450	111,450	111,450	111,450	551,031	113,408

Data As Of 4/22/2005 3:23:42 PM, Report Created 4/22/2005 3:25:12 PM

Department : Navy
Scenario File : \\server1\public\NON_CR_COBRA_REVIEW\OPS\AVIATION\DON0141\DON-0141 (BFT-CHPT) 050422 COBRA 6.10.CBR
Option Pkg Name: DON-0141 Close MCAS Beaufort, SC; Relocate to MCAS Cherry Point, NC
Std Fctrs File : C:\WINNT\Profiles\cobra-ops\Desktop\COBRA 6.10\BRAC2005.SFF

ONE-TIME NET -----($K)-----	2006	2007	2008	2009	2010	2011	Total
CONSTRUCTION							
MILCON	233,395	0	0	0	0	0	233,395
O&M							
Civ Retir/RIF	0	8,613	0	0	0	0	8,613
Civ Moving	0	7,283	0	0	0	0	7,283
Info Tech	1,555	667	0	15	0	0	2,237
Other	6,099	16,879	0	0	0	0	22,979
MIL PERSONNEL							
Mil Moving	0	4,322	0	0	0	0	4,322
OTHER							
HAP / RSE	0	5,488	0	0	0	0	5,488
Environmental	800	0	0	0	0	0	800
Misn Contract	800	0	0	0	0	0	800
1-Time Other	-505	953	0	400	0	0	848
TOTAL ONE-TIME	242,144	44,205	0	415	0	0	285,965

RECURRING NET -----($K)-----	2006	2007	2008	2009	2010	2011	Total	Beyond
FAM HOUSE OPS	0	0	0	0	0	0	0	0
O&M								
Sustainment	2,049	-9,047	-9,047	-9,047	-9,047	-9,047	-43,188	-11,006
Recap	-9,448	-9,448	-9,448	-9,448	-9,448	-9,448	-56,690	-9,448
BOS	0	-8,783	-8,783	-8,783	-8,783	-8,783	-43,916	-8,783
Civ Salary	0	-11,803	-23,606	-23,606	-23,606	-23,606	-106,225	-23,606
TRICARE	0	9,756	9,756	9,756	9,756	9,756	48,779	9,756
MIL PERSONNEL								
Mil Salary	0	-13,747	-27,494	-27,494	-27,494	-27,494	-123,722	-27,494
House Allow	0	-13,575	-13,575	-13,575	-13,575	-13,575	-67,875	-13,575
OTHER								
Procurement	0	-102	0	0	0	0	-102	0
Mission Activ	0	-157	-7	-7	-7	-7	-186	-7
Misc Recur	0	-307	-307	-307	-307	-307	-1,536	-307
TOTAL RECUR	-7,399	-57,215	-82,512	-82,512	-82,512	-82,512	-394,662	-84,470
TOTAL NET COST	233,946	-13,010	-82,512	-82,097	-82,512	-82,512	-108,697	-84,470

Department : Navy
Scenario File : \\server1\public\NON_CR_COBRA_REVIEW\OPS\AVIATION\DON0141\DON-0141 (BFT-CHPT) 050422 COBRA 6.10.CBR
Option Pkg Name: DON-0141 Close MCAS Beaufort, SC; Relocate to MCAS Cherry Point, NC
Std Fctrs File : C:\WINNT\Profiles\cobra-ops\Desktop\COBRA 6.10\BRAC2005.SFF

Base: CO MCAS BEAUFORT, SC (M60169)

ONE-TIME COSTS -----($K)-----	2006	2007	2008	2009	2010	2011	Total
CONSTRUCTION							
MILCON	0	0	0	0	0	0	0
O&M							
CIV SALARY							
Civ RIFs	0	8,150	0	0	0	0	8,150
Civ Retire	0	348	0	0	0	0	348
CIV MOVING							
Per Diem	0	56	0	0	0	0	56
POV Miles	0	1	0	0	0	0	1
Home Purch	0	213	0	0	0	0	213
HHG	0	58	0	0	0	0	58
Misc	0	18	0	0	0	0	18
House Hunt	0	37	0	0	0	0	37
PPP	0	2,520	0	0	0	0	2,520
RITA	0	91	0	0	0	0	91
FREIGHT							
Packing	0	208	0	0	0	0	208
Freight	0	3,485	0	0	0	0	3,485
Vehicles	0	560	0	0	0	0	560
Unemployment	0	632	0	0	0	0	632
OTHER							
Info Tech	0	667	0	0	0	0	667
Prog Manage	5,870	4,403	0	0	0	0	10,273
Supt Contrac	0	10,920	0	0	0	0	10,920
Mothball	0	744	0	0	0	0	744
1-Time Move	0	0	0	0	0	0	0
MIL PERSONNEL							
MIL MOVING							
Per Diem	0	353	0	0	0	0	353
POV Miles	0	229	0	0	0	0	229
HHG	0	5,089	0	0	0	0	5,089
Misc	0	3,268	0	0	0	0	3,268
OTHER							
Elim PCS	0	1,414	0	0	0	0	1,414
OTHER							
HAP / RSE	0	5,488	0	0	0	0	5,488
Environmental	0	0	0	0	0	0	0
Misn Contract	0	0	0	0	0	0	0
1-Time Other	0	930	0	0	0	0	930
TOTAL ONE-TIME	5,870	49,882	0	0	0	0	55,752

Department : Navy
Scenario File : \\server1\public\NON_CR_COBRA_REVIEW\OPS\AVIATION\DON0141\DON-0141 (BFT-CHPT) 050422 COBRA 6.10.CBR
Option Pkg Name: DON-0141 Close MCAS Beaufort, SC; Relocate to MCAS Cherry Point, NC
Std Fctrs File : C:\WINNT\Profiles\cobra-ops\Desktop\COBRA 6.10\BRAC2005.SFF

Base: CO MCAS BEAUFORT, SC (M60169)

RECURRINGCOSTS -----($K)-----	2006	2007	2008	2009	2010	2011	Total	Beyond
O&M								
Sustainment	0	0	0	0	0	0	0	0
Recap	0	0	0	0	0	0	0	0
BOS	0	0	0	0	0	0	0	0
Civ Salary	0	0	0	0	0	0	0	0
TRICARE	0	0	0	0	0	0	0	0
MIL PERSONNEL								
Off Salary	0	0	0	0	0	0	0	0
Enl Salary	0	0	0	0	0	0	0	0
House Allow	0	0	0	0	0	0	0	0
OTHER								
Mission Activ	0	0	0	0	0	0	0	0
Misc Recur	0	0	0	0	0	0	0	0
TOTAL RECUR	0	0	0	0	0	0	0	0
TOTAL COSTS	5,870	49,882	0	0	0	0	55,752	0

ONE-TIME SAVES -----($K)-----	2006	2007	2008	2009	2010	2011	Total
CONSTRUCTION							
MILCON	0	0	0	0	0	0	0
O&M							
1-Time Move	0	0	0	0	0	0	0
MIL PERSONNEL							
Mil Moving	0	6,127	0	0	0	0	6,127
OTHER							
Environmental	0	0	0	0	0	0	0
1-Time Other	0	0	0	0	0	0	0
TOTAL ONE-TIME	0	6,127	0	0	0	0	6,127

RECURRINGSAVES -----($K)-----	2006	2007	2008	2009	2010	2011	Total	Beyond
FAM HOUSE OPS	0	0	0	0	0	0	0	0
O&M								
Sustainment	0	11,097	11,097	11,097	11,097	11,097	55,485	13,055
Recap	11,946	11,946	11,946	11,946	11,946	11,946	71,677	11,946
BOS	0	13,524	13,524	13,524	13,524	13,524	67,620	13,524
Civ Salary	0	11,670	23,340	23,340	23,340	23,340	105,028	23,340
MIL PERSONNEL								
Off Salary	0	2,374	4,749	4,749	4,749	4,749	21,370	4,749
Enl Salary	0	10,465	20,929	20,929	20,929	20,929	94,182	20,929
House Allow	0	23,331	23,331	23,331	23,331	23,331	116,657	23,331
OTHER								
Procurement	0	0	0	0	0	0	0	0
Mission Activ	0	150	0	0	0	0	150	0
Misc Recur	0	0	0	0	0	0	0	0
TOTAL RECUR	11,946	84,558	108,916	108,916	108,916	108,916	532,170	110,875
TOTAL SAVINGS	11,946	90,685	108,916	108,916	108,916	108,916	538,297	110,875

Department : Navy
Scenario File : \\server1\public\NON_CR_COBRA_REVIEW\OPS\AVIATION\DON0141\DON-0141 (BFT-CHPT) 050422 COBRA 6.10.CBR
Option Pkg Name: DON-0141 Close MCAS Beaufort, SC; Relocate to MCAS Cherry Point, NC
Std Fctrs File : C:\WINNT\Profiles\cobra-ops\Desktop\COBRA 6.10\BRAC2005.SFF

Base: CO MCAS BEAUFORT, SC (M60169)

ONE-TIME NET -----($K)-----	2006	2007	2008	2009	2010	2011	Total
CONSTRUCTION							
MILCON	0	0	0	0	0	0	0
O&M							
Civ Retir/RIF	0	8,498	0	0	0	0	8,498
Civ Moving	0	7,247	0	0	0	0	7,247
Info Tech	0	667	0	0	0	0	667
Other	5,870	16,699	0	0	0	0	22,569
MIL PERSONNEL							
Mil Moving	0	4,225	0	0	0	0	4,225
OTHER							
HAP / RSE	0	5,488	0	0	0	0	5,488
Environmental	0	0	0	0	0	0	0
Misn Contract	0	0	0	0	0	0	0
1-Time Other	0	930	0	0	0	0	930
TOTAL ONE-TIME	5,870	43,754	0	0	0	0	49,625

RECURRING NET -----($K)-----	2006	2007	2008	2009	2010	2011	Total	Beyond
FAM HOUSE OPS	0	0	0	0	0	0	0	0
O&M								
Sustainment	0	-11,097	-11,097	-11,097	-11,097	-11,097	-55,485	-13,055
Recap	-11,946	-11,946	-11,946	-11,946	-11,946	-11,946	-71,677	-11,946
BOS	0	-13,524	-13,524	-13,524	-13,524	-13,524	-67,620	-13,524
Civ Salary	0	-11,670	-23,340	-23,340	-23,340	-23,340	-105,028	-23,340
TRICARE	0	0	0	0	0	0	0	0
MIL PERSONNEL								
Mil Salary	0	-12,839	-25,678	-25,678	-25,678	-25,678	-115,552	-25,678
House Allow	0	-23,331	-23,331	-23,331	-23,331	-23,331	-116,657	-23,331
OTHER								
Procurement	0	0	0	0	0	0	0	0
Mission Activ	0	-150	0	0	0	0	-150	0
Misc Recur	0	0	0	0	0	0	0	0
TOTAL RECUR	-11,946	-84,558	-108,916	-108,916	-108,916	-108,916	-532,170	-110,875
TOTAL NET COST	-6,075	-40,803	-108,916	-108,916	-108,916	-108,916	-482,545	-110,875

Data As Of 4/22/2005 3:23:42 PM, Report Created 4/22/2005 3:25:12 PM

Department : Navy
Scenario File : \\server1\public\NON_CR_COBRA_REVIEW\OPS\AVIATION\DON0141\DON-0141 (BFT-CHPT) 050422 COBRA 6.10.CBR
Option Pkg Name: DON-0141 Close MCAS Beaufort, SC; Relocate to MCAS Cherry Point, NC
Std Fctrs File : C:\WINNT\Profiles\cobra-ops\Desktop\COBRA 6.10\BRAC2005.SFF

Base: CO MCAS CHERRY PT, NC (M00146)

ONE-TIME COSTS -----($K)-----	2006	2007	2008	2009	2010	2011	Total
CONSTRUCTION							
MILCON	230,116	0	0	0	0	0	230,116
O&M							
CIV SALARY							
Civ RIFs	0	0	0	0	0	0	0
Civ Retire	0	0	0	0	0	0	0
CIV MOVING							
Per Diem	0	0	0	0	0	0	0
POV Miles	0	0	0	0	0	0	0
Home Purch	0	0	0	0	0	0	0
HHG	0	0	0	0	0	0	0
Misc	0	0	0	0	0	0	0
House Hunt	0	0	0	0	0	0	0
PPP	0	0	0	0	0	0	0
RITA	0	0	0	0	0	0	0
FREIGHT							
Packing	0	0	0	0	0	0	0
Freight	0	0	0	0	0	0	0
Vehicles	0	0	0	0	0	0	0
Unemployment	0	0	0	0	0	0	0
OTHER							
Info Tech	1,555	0	0	0	0	0	1,555
Prog Manage	0	0	0	0	0	0	0
Supt Contrac	0	0	0	0	0	0	0
Mothball	0	0	0	0	0	0	0
1-Time Move	0	0	0	0	0	0	0
MIL PERSONNEL							
MIL MOVING							
Per Diem	0	0	0	0	0	0	0
POV Miles	0	0	0	0	0	0	0
HHG	0	0	0	0	0	0	0
Misc	0	0	0	0	0	0	0
OTHER							
Elim PCS	0	0	0	0	0	0	0
OTHER							
HAP / RSE	0	0	0	0	0	0	0
Environmental	800	0	0	0	0	0	800
Misn Contract	800	0	0	0	0	0	800
1-Time Other	500	0	0	0	0	0	500
TOTAL ONE-TIME	233,771	0	0	0	0	0	233,771

Department : Navy
Scenario File : \\server1\public\NON_CR_COBRA_REVIEW\OPS\AVIATION\DON0141\DON-0141 (BFT-CHPT) 050422 COBRA 6.10.CBR
Option Pkg Name: DON-0141 Close MCAS Beaufort, SC; Relocate to MCAS Cherry Point, NC
Std Fctrs File : C:\WINNT\Profiles\cobra-ops\Desktop\COBRA 6.10\BRAC2005.SFF

Base: CO MCAS CHERRY PT, NC (M00146)

RECURRINGCOSTS -----($K)-----	2006	2007	2008	2009	2010	2011	Total	Beyond
O&M								
Sustainment	2,008	2,008	2,008	2,008	2,008	2,008	12,046	2,008
Recap	2,471	2,471	2,471	2,471	2,471	2,471	14,828	2,471
BOS	0	4,008	4,008	4,008	4,008	4,008	20,039	4,008
Civ Salary	0	0	0	0	0	0	0	0
TRICARE	0	9,313	9,313	9,313	9,313	9,313	46,568	9,313
MIL PERSONNEL								
Off Salary	0	0	0	0	0	0	0	0
Enl Salary	0	0	0	0	0	0	0	0
House Allow	0	7,788	7,788	7,788	7,788	7,788	38,942	7,788
OTHER								
Mission Activ	0	0	0	0	0	0	0	0
Misc Recur	0	0	0	0	0	0	0	0
TOTAL RECUR	4,479	25,589	25,589	25,589	25,589	25,589	132,422	25,589
TOTAL COSTS	238,250	25,589	25,589	25,589	25,589	25,589	366,193	25,589

ONE-TIME SAVES -----($K)-----	2006	2007	2008	2009	2010	2011	Total
CONSTRUCTION							
MILCON	0	0	0	0	0	0	0
O&M							
1-Time Move	0	0	0	0	0	0	0
MIL PERSONNEL							
Mil Moving	0	0	0	0	0	0	0
OTHER							
Environmental	0	0	0	0	0	0	0
1-Time Other	0	0	0	0	0	0	0
TOTAL ONE-TIME	0	0	0	0	0	0	0

RECURRINGSAVES -----($K)-----	2006	2007	2008	2009	2010	2011	Total	Beyond
FAM HOUSE OPS	0	0	0	0	0	0	0	0
O&M								
Sustainment	0	0	0	0	0	0	0	0
Recap	0	0	0	0	0	0	0	0
BOS	0	0	0	0	0	0	0	0
Civ Salary	0	0	0	0	0	0	0	0
MIL PERSONNEL								
Off Salary	0	0	0	0	0	0	0	0
Enl Salary	0	0	0	0	0	0	0	0
House Allow	0	0	0	0	0	0	0	0
OTHER								
Procurement	0	0	0	0	0	0	0	0
Mission Activ	0	0	0	0	0	0	0	0
Misc Recur	0	0	0	0	0	0	0	0
TOTAL RECUR	0	0	0	0	0	0	0	0
TOTAL SAVINGS	0	0	0	0	0	0	0	0

Department : Navy
Scenario File : \\server1\public\NON_CR_COBRA_REVIEW\OPS\AVIATION\DON0141\DON-0141 (BFT-CHPT) 050422 COBRA 6.10.CBR
Option Pkg Name: DON-0141 Close MCAS Beaufort, SC; Relocate to MCAS Cherry Point, NC
Std Fctrs File : C:\WINNT\Profiles\cobra-ops\Desktop\COBRA 6.10\BRAC2005.SFF

Base: CO MCAS CHERRY PT, NC (M00146)

ONE-TIME NET -----($K)-----	2006	2007	2008	2009	2010	2011	Total
CONSTRUCTION							
MILCON	230,116	0	0	0	0	0	230,116
O&M							
Civ Retir/RIF	0	0	0	0	0	0	0
Civ Moving	0	0	0	0	0	0	0
Info Tech	1,555	0	0	0	0	0	1,555
Other	0	0	0	0	0	0	0
MIL PERSONNEL							
Mil Moving	0	0	0	0	0	0	0
OTHER							
HAP / RSE	0	0	0	0	0	0	0
Environmental	800	0	0	0	0	0	800
Misn Contract	800	0	0	0	0	0	800
1-Time Other	500	0	0	0	0	0	500
TOTAL ONE-TIME	233,771	0	0	0	0	0	233,771

RECURRING NET -----($K)-----	2006	2007	2008	2009	2010	2011	Total	Beyond
FAM HOUSE OPS	0	0	0	0	0	0	0	0
O&M								
Sustainment	2,008	2,008	2,008	2,008	2,008	2,008	12,046	2,008
Recap	2,471	2,471	2,471	2,471	2,471	2,471	14,828	2,471
BOS	0	4,008	4,008	4,008	4,008	4,008	20,039	4,008
Civ Salary	0	0	0	0	0	0	0	0
TRICARE	0	9,313	9,313	9,313	9,313	9,313	46,568	9,313
MIL PERSONNEL								
Mil Salary	0	0	0	0	0	0	0	0
House Allow	0	7,788	7,788	7,788	7,788	7,788	38,942	7,788
OTHER								
Procurement	0	0	0	0	0	0	0	0
Mission Activ	0	0	0	0	0	0	0	0
Misc Recur	0	0	0	0	0	0	0	0
TOTAL RECUR	4,479	25,589	25,589	25,589	25,589	25,589	132,422	25,589
TOTAL NET COST	237,450	25,589	25,589	25,589	25,589	25,589	365,393	25,589

Department : Navy
Scenario File : \\server1\public\NON_CR_COBRA_REVIEW\OPS\AVIATION\DON0141\DON-0141 (BFT-CHPT) 050422 COBRA 6.10.CBR
Option Pkg Name: DON-0141 Close MCAS Beaufort, SC; Relocate to MCAS Cherry Point, NC
Std Fctrs File : C:\WINNT\Profiles\cobra-ops\Desktop\COBRA 6.10\BRAC2005.SFF

Base: NAS OCEANA, VA (N60191)

ONE-TIME COSTS -----($K)-----	2006	2007	2008	2009	2010	2011	Total
CONSTRUCTION							
MILCON	3,279	0	0	0	0	0	3,279
O&M							
CIV SALARY							
Civ RIFs	0	0	0	0	0	0	0
Civ Retire	0	0	0	0	0	0	0
CIV MOVING							
Per Diem	0	0	0	0	0	0	0
POV Miles	0	0	0	0	0	0	0
Home Purch	0	0	0	0	0	0	0
HHG	0	0	0	0	0	0	0
Misc	0	0	0	0	0	0	0
House Hunt	0	0	0	0	0	0	0
PPP	0	0	0	0	0	0	0
RITA	0	0	0	0	0	0	0
FREIGHT							
Packing	0	0	0	0	0	0	0
Freight	0	0	0	0	0	0	0
Vehicles	0	0	0	0	0	0	0
Unemployment	0	0	0	0	0	0	0
OTHER							
Info Tech	0	0	0	15	0	0	15
Prog Manage	0	0	0	0	0	0	0
Supt Contrac	0	0	0	0	0	0	0
Mothball	0	0	0	0	0	0	0
1-Time Move	0	0	0	0	0	0	0
MIL PERSONNEL							
MIL MOVING							
Per Diem	0	0	0	0	0	0	0
POV Miles	0	0	0	0	0	0	0
HHG	0	0	0	0	0	0	0
Misc	0	0	0	0	0	0	0
OTHER							
Elim PCS	0	0	0	0	0	0	0
OTHER							
HAP / RSE	0	0	0	0	0	0	0
Environmental	0	0	0	0	0	0	0
Misn Contract	0	0	0	0	0	0	0
1-Time Other	0	0	0	400	0	0	400
TOTAL ONE-TIME	3,279	0	0	415	0	0	3,694

Department : Navy
Scenario File : \\server1\public\NON_CR_COBRA_REVIEW\OPS\AVIATION\DON0141\DON-0141 (BFT-CHPT) 050422 COBRA 6.10.CBR
Option Pkg Name: DON-0141 Close MCAS Beaufort, SC; Relocate to MCAS Cherry Point, NC
Std Fctrs File : C:\WINNT\Profiles\cobra-ops\Desktop\COBRA 6.10\BRAC2005.SFF

Base: NAS OCEANA, VA (N60191)

RECURRINGCOSTS -----($K)-----	2006	2007	2008	2009	2010	2011	Total	Beyond
O&M								
Sustainment	42	42	42	42	42	42	252	42
Recap	26	26	26	26	26	26	158	26
BOS	0	745	745	745	745	745	3,724	745
Civ Salary	0	0	0	0	0	0	0	0
TRICARE	0	442	442	442	442	442	2,211	442
MIL PERSONNEL								
Off Salary	0	0	0	0	0	0	0	0
Enl Salary	0	0	0	0	0	0	0	0
House Allow	0	2,094	2,094	2,094	2,094	2,094	10,469	2,094
OTHER								
Mission Activ	0	0	0	0	0	0	0	0
Misc Recur	0	0	0	0	0	0	0	0
TOTAL RECUR	68	3,349	3,349	3,349	3,349	3,349	16,814	3,349
TOTAL COSTS	3,347	3,349	3,349	3,764	3,349	3,349	20,508	3,349

ONE-TIME SAVES -----($K)-----	2006	2007	2008	2009	2010	2011	Total
CONSTRUCTION							
MILCON	0	0	0	0	0	0	0
O&M							
1-Time Move	0	0	0	0	0	0	0
MIL PERSONNEL							
Mil Moving	0	0	0	0	0	0	0
OTHER							
Environmental	0	0	0	0	0	0	0
1-Time Other	0	0	0	0	0	0	0
TOTAL ONE-TIME	0	0	0	0	0	0	0

RECURRINGSAVES -----($K)-----	2006	2007	2008	2009	2010	2011	Total	Beyond
FAM HOUSE OPS	0	0	0	0	0	0	0	0
O&M								
Sustainment	0	0	0	0	0	0	0	0
Recap	0	0	0	0	0	0	0	0
BOS	0	0	0	0	0	0	0	0
Civ Salary	0	0	0	0	0	0	0	0
MIL PERSONNEL								
Off Salary	0	0	0	0	0	0	0	0
Enl Salary	0	0	0	0	0	0	0	0
House Allow	0	0	0	0	0	0	0	0
OTHER								
Procurement	0	0	0	0	0	0	0	0
Mission Activ	0	0	0	0	0	0	0	0
Misc Recur	0	0	0	0	0	0	0	0
TOTAL RECUR	0	0	0	0	0	0	0	0
TOTAL SAVINGS	0	0	0	0	0	0	0	0

Department : Navy
Scenario File : \\server1\public\NON_CR_COBRA_REVIEW\OPS\AVIATION\DON0141\DON-0141 (BFT-CHPT) 050422 COBRA 6.10.CBR
Option Pkg Name: DON-0141 Close MCAS Beaufort, SC; Relocate to MCAS Cherry Point, NC
Std Fctrs File : C:\WINNT\Profiles\cobra-ops\Desktop\COBRA 6.10\BRAC2005.SFF

Base: NAS OCEANA, VA (N60191)

ONE-TIME NET -----($K)-----	2006	2007	2008	2009	2010	2011	Total
CONSTRUCTION							
MILCON	3,279	0	0	0	0	0	3,279
O&M							
Civ Retir/RIF	0	0	0	0	0	0	0
Civ Moving	0	0	0	0	0	0	0
Info Tech	0	0	0	15	0	0	15
Other	0	0	0	0	0	0	0
MIL PERSONNEL							
Mil Moving	0	0	0	0	0	0	0
OTHER							
HAP / RSE	0	0	0	0	0	0	0
Environmental	0	0	0	0	0	0	0
Misn Contract	0	0	0	0	0	0	0
1-Time Other	0	0	0	400	0	0	400
TOTAL ONE-TIME	3,279	0	0	415	0	0	3,694

RECURRING NET -----($K)-----	2006	2007	2008	2009	2010	2011	Total	Beyond
FAM HOUSE OPS	0	0	0	0	0	0	0	0
O&M								
Sustainment	42	42	42	42	42	42	252	42
Recap	26	26	26	26	26	26	158	26
BOS	0	745	745	745	745	745	3,724	745
Civ Salary	0	0	0	0	0	0	0	0
TRICARE	0	442	442	442	442	442	2,211	442
MIL PERSONNEL								
Mil Salary	0	0	0	0	0	0	0	0
House Allow	0	2,094	2,094	2,094	2,094	2,094	10,469	2,094
OTHER								
Procurement	0	0	0	0	0	0	0	0
Mission Activ	0	0	0	0	0	0	0	0
Misc Recur	0	0	0	0	0	0	0	0
TOTAL RECUR	68	3,349	3,349	3,349	3,349	3,349	16,814	3,349
TOTAL NET COST	3,347	3,349	3,349	3,764	3,349	3,349	20,508	3,349

Data As Of 4/22/2005 3:23:42 PM, Report Created 4/22/2005 3:25:13 PM

Department : Navy
Scenario File : \\server1\public\NON_CR_COBRA_REVIEW\OPS\AVIATION\DON0141\DON-0141 (BFT-CHPT) 050422 COBRA 6.10.CBR
Option Pkg Name: DON-0141 Close MCAS Beaufort, SC; Relocate to MCAS Cherry Point, NC
Std Fctrs File : C:\WINNT\Profiles\cobra-ops\Desktop\COBRA 6.10\BRAC2005.SFF

Base: NH BEAUFORT, SC (N61337)

ONE-TIME COSTS -----($K)-----	2006	2007	2008	2009	2010	2011	Total
CONSTRUCTION							
MILCON	0	0	0	0	0	0	0
O&M							
CIV SALARY							
Civ RIFs	0	115	0	0	0	0	115
Civ Retire	0	0	0	0	0	0	0
CIV MOVING							
Per Diem	0	0	0	0	0	0	0
POV Miles	0	0	0	0	0	0	0
Home Purch	0	0	0	0	0	0	0
HHG	0	0	0	0	0	0	0
Misc	0	0	0	0	0	0	0
House Hunt	0	0	0	0	0	0	0
PPP	0	35	0	0	0	0	35
RITA	0	0	0	0	0	0	0
FREIGHT							
Packing	0	0	0	0	0	0	0
Freight	0	0	0	0	0	0	0
Vehicles	0	0	0	0	0	0	0
Unemployment	0	9	0	0	0	0	9
OTHER							
Info Tech	0	0	0	0	0	0	0
Prog Manage	229	172	0	0	0	0	401
Supt Contrac	0	0	0	0	0	0	0
Mothball	0	0	0	0	0	0	0
1-Time Move	0	0	0	0	0	0	0
MIL PERSONNEL							
MIL MOVING							
Per Diem	0	0	0	0	0	0	0
POV Miles	0	0	0	0	0	0	0
HHG	0	0	0	0	0	0	0
Misc	0	0	0	0	0	0	0
OTHER							
Elim PCS	0	97	0	0	0	0	97
OTHER							
HAP / RSE	0	0	0	0	0	0	0
Environmental	0	0	0	0	0	0	0
Misn Contract	0	0	0	0	0	0	0
1-Time Other	0	23	0	0	0	0	23
TOTAL ONE-TIME	229	451	0	0	0	0	680

Department : Navy
Scenario File : \\server1\public\NON_CR_COBRA_REVIEW\OPS\AVIATION\DON0141\DON-0141 (BFT-CHPT) 050422 COBRA 6.10.CBR
Option Pkg Name: DON-0141 Close MCAS Beaufort, SC; Relocate to MCAS Cherry Point, NC
Std Fctrs File : C:\WINNT\Profiles\cobra-ops\Desktop\COBRA 6.10\BRAC2005.SFF

Base: NH BEAUFORT, SC (N61337)

RECURRINGCOSTS -----($K)-----	2006	2007	2008	2009	2010	2011	Total	Beyond
O&M								
Sustainment	0	0	0	0	0	0	0	0
Recap	0	0	0	0	0	0	0	0
BOS	0	0	0	0	0	0	0	0
Civ Salary	0	0	0	0	0	0	0	0
TRICARE	0	0	0	0	0	0	0	0
MIL PERSONNEL								
Off Salary	0	0	0	0	0	0	0	0
Enl Salary	0	0	0	0	0	0	0	0
House Allow	0	0	0	0	0	0	0	0
OTHER								
Mission Activ	0	0	0	0	0	0	0	0
Misc Recur	0	0	0	0	0	0	0	0
TOTAL RECUR	0	0	0	0	0	0	0	0
TOTAL COSTS	229	451	0	0	0	0	680	0

ONE-TIME SAVES -----($K)-----	2006	2007	2008	2009	2010	2011	Total
CONSTRUCTION							
MILCON	0	0	0	0	0	0	0
O&M							
1-Time Move	0	0	0	0	0	0	0
MIL PERSONNEL							
Mil Moving	0	0	0	0	0	0	0
OTHER							
Environmental	0	0	0	0	0	0	0
1-Time Other	1,005	0	0	0	0	0	1,005
TOTAL ONE-TIME	1,005	0	0	0	0	0	1,005

RECURRINGSAVES -----($K)-----	2006	2007	2008	2009	2010	2011	Total	Beyond
FAM HOUSE OPS	0	0	0	0	0	0	0	0
O&M								
Sustainment	0	0	0	0	0	0	0	0
Recap	0	0	0	0	0	0	0	0
BOS	0	12	12	12	12	12	58	12
Civ Salary	0	133	266	266	266	266	1,197	266
MIL PERSONNEL								
Off Salary	0	125	250	250	250	250	1,125	250
Enl Salary	0	783	1,565	1,565	1,565	1,565	7,045	1,565
House Allow	0	126	126	126	126	126	629	126
OTHER								
Procurement	0	102	0	0	0	0	102	0
Mission Activ	0	7	7	7	7	7	35	7
Misc Recur	0	307	307	307	307	307	1,536	307
TOTAL RECUR	0	1,595	2,533	2,533	2,533	2,533	11,728	2,533
TOTAL SAVINGS	1,005	1,595	2,533	2,533	2,533	2,533	12,733	2,533

Data As Of 4/22/2005 3:23:42 PM, Report Created 4/22/2005 3:25:13 PM

Department : Navy
Scenario File : \\server1\public\NON_CR_COBRA_REVIEW\OPS\AVIATION\DON0141\DON-0141 (BFT-CHPT) 050422 COBRA 6.10.CBR
Option Pkg Name: DON-0141 Close MCAS Beaufort, SC; Relocate to MCAS Cherry Point, NC
Std Fctrs File : C:\WINNT\Profiles\cobra-ops\Desktop\COBRA 6.10\BRAC2005.SFF

Base: NH BEAUFORT, SC (N61337)

ONE-TIME NET -----($K)-----	2006	2007	2008	2009	2010	2011	Total
CONSTRUCTION							
MILCON	0	0	0	0	0	0	0
O&M							
Civ Retir/RIF	0	115	0	0	0	0	115
Civ Moving	0	35	0	0	0	0	35
Info Tech	0	0	0	0	0	0	0
Other	229	181	0	0	0	0	410
MIL PERSONNEL							
Mil Moving	0	97	0	0	0	0	97
OTHER							
HAP / RSE	0	0	0	0	0	0	0
Environmental	0	0	0	0	0	0	0
Misn Contract	0	0	0	0	0	0	0
1-Time Other	-1,005	23	0	0	0	0	-982
TOTAL ONE-TIME	-776	451	0	0	0	0	-325

RECURRING NET -----($K)-----	2006	2007	2008	2009	2010	2011	Total	Beyond
FAM HOUSE OPS	0	0	0	0	0	0	0	0
O&M								
Sustainment	0	0	0	0	0	0	0	0
Recap	0	0	0	0	0	0	0	0
BOS	0	-12	-12	-12	-12	-12	-58	-12
Civ Salary	0	-133	-266	-266	-266	-266	-1,197	-266
TRICARE	0	0	0	0	0	0	0	0
MIL PERSONNEL								
Mil Salary	0	-908	-1,815	-1,815	-1,815	-1,815	-8,170	-1,815
House Allow	0	-126	-126	-126	-126	-126	-629	-126
OTHER								
Procurement	0	-102	0	0	0	0	-102	0
Mission Activ	0	-7	-7	-7	-7	-7	-35	-7
Misc Recur	0	-307	-307	-307	-307	-307	-1,536	-307
TOTAL RECUR	0	-1,595	-2,533	-2,533	-2,533	-2,533	-11,728	-2,533
TOTAL NET COST	-776	-1,144	-2,533	-2,533	-2,533	-2,533	-12,054	-2,533

COBRA TOTAL PERSONNEL SUMMARY REPORT (COBRA v6.10)
Data As Of 4/22/2005 3:23:42 PM, Report Created 4/22/2005 3:25:10 PM

Department : Navy
Scenario File : \\server1\public\NON_CR_COBRA_REVIEW\OPS\AVIATION\DON0141\DON-0141 (BFT-CHPT) 050422 COBRA 6.10.CBR
Option Pkg Name: DON-0141 Close MCAS Beaufort, SC; Relocate to MCAS Cherry Point, NC
Std Fctrs File : C:\WINNT\Profiles\cobra-ops\Desktop\COBRA 6.10\BRAC2005.SFF

TOTAL SCENARIO POPULATION (FY 2005):

Officers	Enlisted	Students	Civilians
2,347	18,391	2,355	6,937

TOTAL PROGRAMMED INSTALLATION (NON-BRAC) CHANGES, ENTIRE SCENARIO:

	2006	2007	2008	2009	2010	2011	Total
Officers	-24	-17	-27	-1	-27	0	-96
Enlisted	-553	-250	-225	0	-225	0	-1,253
Students	-9	-3	-34	-92	0	0	-138
Civilians	-2	-64	0	0	0	0	-66
TOTAL	-588	-334	-286	-93	-252	0	-1,553

TOTAL SCENARIO POPULATION (FY 2005, Prior to BRAC Action):

Officers	Enlisted	Students	Civilians
2,251	17,138	2,217	6,871

TOTAL PERSONNEL REALIGNMENTS, ENTIRE SCENARIO):

	2006	2007	2008	2009	2010	2011	Total
Officers	0	349	0	0	0	0	349
Enlisted	0	2,919	0	0	0	0	2,919
Students	0	48	0	0	0	0	48
Civilians	0	18	0	0	0	0	18
TOTAL	0	3,334	0	0	0	0	3,334

TOTAL SCENARIO POSITION CHANGES, ENTIRE SCENARIO:

	2006	2007	2008	2009	2010	2011	Total
Officers	0	-40	0	0	0	0	-40
Enlisted	0	-273	0	0	0	0	-273
Civilians	0	-355	0	0	0	0	-355
TOTAL	0	-668	0	0	0	0	-668

TOTAL SCENARIO POPULATION (After BRAC Action):

Officers	Enlisted	Students	Civilians
2,211	16,865	2,217	6,516

Data As Of 4/22/2005 3:23:42 PM, Report Created 4/22/2005 3:25:10 PM

Department : Navy
Scenario File : \\server1\public\NON_CR_COBRA_REVIEW\OPS\AVIATION\DON0141\DON-0141 (BFT-CHPT) 050422 COBRA 6.10.CBR
Option Pkg Name: DON-0141 Close MCAS Beaufort, SC; Relocate to MCAS Cherry Point, NC
Std Fctrs File : C:\WINNT\Profiles\cobra-ops\Desktop\COBRA 6.10\BRAC2005.SFF

PERSONNEL SUMMARY FOR: CO MCAS BEAUFORT, SC (M60169)

BASE POPULATION (FY 2005):

Officers	Enlisted	Students	Civilians
437	3,498	48	433

PROGRAMMED INSTALLATION (NON-BRAC) CHANGES FOR: CO MCAS BEAUFORT, SC (M60169)

	2006	2007	2008	2009	2010	2011	Total
Officers	-33	-17	0	0	0	0	-50
Enlisted	-200	-125	0	0	0	0	-325
Students	0	0	0	0	0	0	0
Civilians	0	-64	0	0	0	0	-64
TOTAL	-233	-206	0	0	0	0	-439

BASE POPULATION (Prior to BRAC Action) FOR: CO MCAS BEAUFORT, SC (M60169)

Officers	Enlisted	Students	Civilians
387	3,173	48	369

PERSONNEL REALIGNMENTS:
To Base: CO MCAS CHERRY PT, NC (M00146)

	2006	2007	2008	2009	2010	2011	Total
Officers	0	324	0	0	0	0	324
Enlisted	0	2,616	0	0	0	0	2,616
Students	0	48	0	0	0	0	48
Civilians	0	18	0	0	0	0	18
TOTAL	0	3,006	0	0	0	0	3,006

To Base: NAS OCEANA, VA (N60191)

	2006	2007	2008	2009	2010	2011	Total
Officers	0	25	0	0	0	0	25
Enlisted	0	303	0	0	0	0	303
Students	0	0	0	0	0	0	0
Civilians	0	0	0	0	0	0	0
TOTAL	0	328	0	0	0	0	328

TOTAL PERSONNEL REALIGNMENTS (Out of CO MCAS BEAUFORT, SC (M60169)):

	2006	2007	2008	2009	2010	2011	Total
Officers	0	349	0	0	0	0	349
Enlisted	0	2,919	0	0	0	0	2,919
Students	0	48	0	0	0	0	48
Civilians	0	18	0	0	0	0	18
TOTAL	0	3,334	0	0	0	0	3,334

SCENARIO POSITION CHANGES FOR: CO MCAS BEAUFORT, SC (M60169)

	2006	2007	2008	2009	2010	2011	Total
Officers	0	-38	0	0	0	0	-38
Enlisted	0	-254	0	0	0	0	-254
Civilians	0	-351	0	0	0	0	-351
TOTAL	0	-643	0	0	0	0	-643

BASE POPULATION (After BRAC Action) FOR: CO MCAS BEAUFORT, SC (M60169)

Officers	Enlisted	Students	Civilians
0	0	0	0

Department : Navy
Scenario File : \\server1\public\NON_CR_COBRA_REVIEW\OPS\AVIATION\DON0141\DON-0141 (BFT-CHPT) 050422 COBRA 6.10.CBR
Option Pkg Name: DON-0141 Close MCAS Beaufort, SC; Relocate to MCAS Cherry Point, NC
Std Fctrs File : C:\WINNT\Profiles\cobra-ops\Desktop\COBRA 6.10\BRAC2005.SFF

PERSONNEL SUMMARY FOR: CO MCAS CHERRY PT, NC (M00146)

BASE POPULATION (FY 2005):

Officers	Enlisted	Students	Civilians
985	7,253	300	5,374

PROGRAMMED INSTALLATION (NON-BRAC) CHANGES FOR: CO MCAS CHERRY PT, NC (M00146)

	2006	2007	2008	2009	2010	2011	Total
Officers	-2	-11	0	0	0	0	-13
Enlisted	-4	-121	0	0	0	0	-125
Students	0	0	0	0	0	0	0
Civilians	1	0	0	0	0	0	1
TOTAL	-5	-132	0	0	0	0	-137

BASE POPULATION (Prior to BRAC Action) FOR: CO MCAS CHERRY PT, NC (M00146)

Officers	Enlisted	Students	Civilians
972	7,128	300	5,375

PERSONNEL REALIGNMENTS:
From Base: CO MCAS BEAUFORT, SC (M60169)

	2006	2007	2008	2009	2010	2011	Total
Officers	0	324	0	0	0	0	324
Enlisted	0	2,616	0	0	0	0	2,616
Students	0	48	0	0	0	0	48
Civilians	0	18	0	0	0	0	18
TOTAL	0	3,006	0	0	0	0	3,006

TOTAL PERSONNEL REALIGNMENTS (Into CO MCAS CHERRY PT, NC (M00146)):

	2006	2007	2008	2009	2010	2011	Total
Officers	0	324	0	0	0	0	324
Enlisted	0	2,616	0	0	0	0	2,616
Students	0	48	0	0	0	0	48
Civilians	0	18	0	0	0	0	18
TOTAL	0	3,006	0	0	0	0	3,006

BASE POPULATION (After BRAC Action) FOR: CO MCAS CHERRY PT, NC (M00146)

Officers	Enlisted	Students	Civilians
1,296	9,744	348	5,393

PERSONNEL SUMMARY FOR: NAS OCEANA, VA (N60191)

BASE POPULATION (FY 2005):

Officers	Enlisted	Students	Civilians
840	7,399	1,997	918

PROGRAMMED INSTALLATION (NON-BRAC) CHANGES FOR: NAS OCEANA, VA (N60191)

	2006	2007	2008	2009	2010	2011	Total
Officers	11	11	-27	-1	-27	0	-33
Enlisted	-349	-4	-225	0	-225	0	-803
Students	-9	-3	-34	-92	0	0	-138
Civilians	-3	0	0	0	0	0	-3
TOTAL	-350	4	-286	-93	-252	0	-977

BASE POPULATION (Prior to BRAC Action) FOR: NAS OCEANA, VA (N60191)

Officers	Enlisted	Students	Civilians
807	6,596	1,859	915

Data As Of 4/22/2005 3:23:42 PM, Report Created 4/22/2005 3:25:10 PM

Department : Navy
Scenario File : \\server1\public\NON_CR_COBRA_REVIEW\OPS\AVIATION\DON0141\DON-0141 (BFT-CHPT) 050422 COBRA 6.10.CBR
Option Pkg Name: DON-0141 Close MCAS Beaufort, SC; Relocate to MCAS Cherry Point, NC
Std Fctrs File : C:\WINNT\Profiles\cobra-ops\Desktop\COBRA 6.10\BRAC2005.SFF

PERSONNEL REALIGNMENTS:
From Base: CO MCAS BEAUFORT, SC (M60169)

	2006	2007	2008	2009	2010	2011	Total
Officers	0	25	0	0	0	0	25
Enlisted	0	303	0	0	0	0	303
Students	0	0	0	0	0	0	0
Civilians	0	0	0	0	0	0	0
TOTAL	0	328	0	0	0	0	328

TOTAL PERSONNEL REALIGNMENTS (Into NAS OCEANA, VA (N60191)):

	2006	2007	2008	2009	2010	2011	Total
Officers	0	25	0	0	0	0	25
Enlisted	0	303	0	0	0	0	303
Students	0	0	0	0	0	0	0
Civilians	0	0	0	0	0	0	0
TOTAL	0	328	0	0	0	0	328

BASE POPULATION (After BRAC Action) FOR: NAS OCEANA, VA (N60191)

Officers	Enlisted	Students	Civilians
832	6,899	1,859	915

PERSONNEL SUMMARY FOR: NH BEAUFORT, SC (N61337)

BASE POPULATION (FY 2005, Prior to BRAC Action) FOR: NH BEAUFORT, SC (N61337)

Officers	Enlisted	Students	Civilians
85	241	10	212

SCENARIO POSITION CHANGES FOR: NH BEAUFORT, SC (N61337)

	2006	2007	2008	2009	2010	2011	Total
Officers	0	-2	0	0	0	0	-2
Enlisted	0	-19	0	0	0	0	-19
Civilians	0	-4	0	0	0	0	-4
TOTAL	0	-25	0	0	0	0	-25

BASE POPULATION (After BRAC Action) FOR: NH BEAUFORT, SC (N61337)

Officers	Enlisted	Students	Civilians
83	222	10	208

COBRA PERSONNEL/SF/SUSTAINMENT/RECAP/BOS DELTAS REPORT (COBRA v6.10)
Data As Of 4/22/2005 3:23:42 PM, Report Created 4/22/2005 3:25:11 PM

Department : Navy
Scenario File : \\server1\public\NON_CR_COBRA_REVIEW\OPS\AVIATION\DON0141\DON-0141 (BFT-CHPT) 050422 COBRA 6.10.CBR
Option Pkg Name: DON-0141 Close MCAS Beaufort, SC; Relocate to MCAS Cherry Point, NC
Std Fctrs File : C:\WINNT\Profiles\cobra-ops\Desktop\COBRA 6.10\BRAC2005.SFF

Personnel

Base	Start*	Finish*	Change	%Change
CO MCAS BEAUFORT	3,977	0	-3,977	-100%
CO MCAS CHERRY PT	13,775	16,781	3,006	22%
NAS OCEANA	10,177	10,505	328	3%
NH BEAUFORT	548	523	-25	-5%
TOTAL	28,477	27,809	-668	-2%

Square Footage

Base	Start	Finish	Change	%Change	Chg/Per
CO MCAS BEAUFORT	4,132,058	0	-4,132,058	-100%	1,039
CO MCAS CHERRY PT	11,474,589	12,314,417	839,828	7%	279
NAS OCEANA	7,757,033	7,773,899	16,866	0%	51
NH BEAUFORT	554,006	554,006	0	0%	0
TOTAL	23,917,686	20,642,322	-3,275,364	-14%	4,903

Base Operations Support (2005$)

Base	Start*	Finish*	Change	%Change	Chg/Per
CO MCAS BEAUFORT	13,524,064	0	-13,524,064	-100%	3,400
CO MCAS CHERRY PT	23,570,405	27,578,133	4,007,729	17%	1,333
NAS OCEANA	43,266,718	44,011,443	744,725	2%	2,270
NH BEAUFORT	4,380,857	4,369,239	-11,618	0%	465
TOTAL	84,742,044	75,958,816	-8,783,228	-10%	13,148

Sustainment (2005$)

Base	Start	Finish	Change	%Change	Chg/Per
CO MCAS BEAUFORT	13,055,340	0	-13,055,340	-100%	3,283
CO MCAS CHERRY PT	24,217,575	26,225,189	2,007,614	8%	668
NAS OCEANA	31,456,281	31,498,244	41,963	0%	128
NH BEAUFORT	123,406	123,406	0	0%	0
TOTAL	68,852,602	57,846,839	-11,005,763	-16%	16,476

Recapitalization (2005$)

Base	Start	Finish	Change	%Change	Chg/Per
CO MCAS BEAUFORT	11,946,116	0	-11,946,116	-100%	3,004
CO MCAS CHERRY PT	29,766,811	32,238,162	2,471,350	8%	822
NAS OCEANA	17,621,679	17,648,066	26,387	0%	80
NH BEAUFORT	1,236,267	1,236,267	0	0%	0
TOTAL	60,570,874	51,122,495	-9,448,379	-16%	14,144

Data As Of 4/22/2005 3:23:42 PM, Report Created 4/22/2005 3:25:11 PM

Department : Navy
Scenario File : \\server1\public\NON_CR_COBRA_REVIEW\OPS\AVIATION\DON0141\DON-0141 (BFT-CHPT) 050422 COBRA 6.10.CBR
Option Pkg Name: DON-0141 Close MCAS Beaufort, SC; Relocate to MCAS Cherry Point, NC
Std Fctrs File : C:\WINNT\Profiles\cobra-ops\Desktop\COBRA 6.10\BRAC2005.SFF

Sustain + Recap + BOS (2005$)

Base	Start	Finish	Change	%Change	Chg/Per
CO MCAS BEAUFORT	38,525,520	0	-38,525,520	-100%	9,687
CO MCAS CHERRY PT	77,554,791	86,041,484	8,486,693	11%	2,823
NAS OCEANA	92,344,678	93,157,753	813,075	1%	2,479
NH BEAUFORT	5,740,530	5,728,912	-11,618	0%	465
TOTAL	214,165,519	184,928,150	-29,237,370	-14%	43,768

Plant Replacement Value (2005$)

Base	Start	Finish	Change	%Change	Chg/Per
CO MCAS BEAUFORT	1,027,366,018	0	-1,027,366,018	-100%	258,327
CO MCAS CHERRY PT	2,559,945,787	2,772,481,929	212,536,142	8%	70,704
NAS OCEANA	2,008,871,409	2,011,879,516	3,008,107	0%	9,171
NH BEAUFORT	140,934,427	140,934,427	0	0%	0
TOTAL	5,737,117,641	4,925,295,873	-811,821,768	-14%	1,215,302

* "Start" and "Finish" values for Personnel and BOS both include the Programmed Installation Population (non-BRAC) Changes, so that only changes attributable to the BRAC action are reflected in the "Change" columns of this report.

TOTAL COBRA PERSONNEL IMPACT REPORT (COBRA v6.10) - Page 1/5
Data As Of 4/22/2005 3:23:42 PM, Report Created 4/22/2005 3:25:10 PM

Department : Navy
Scenario File : \\server1\public\NON_CR_COBRA_REVIEW\OPS\AVIATION\DON0141\DON-0141 (BFT-CHPT) 050422 COBRA 6.10.CBR
Option Pkg Name: DON-0141 Close MCAS Beaufort, SC; Relocate to MCAS Cherry Point, NC
Std Fctrs File : C:\WINNT\Profiles\cobra-ops\Desktop\COBRA 6.10\BRAC2005.SFF

	Rate	2006	2007	2008	2009	2010	2011	Total
CIVILIAN POSITIONS REALIGNING OUT		0	18	0	0	0	0	18
Early Retirement*	8.10%	0	1	0	0	0	0	1
Regular Retirement*	1.67%	0	0	0	0	0	0	0
Civilian Turnover*	9.16%	0	2	0	0	0	0	2
Civs Not Moving (RIFs)*	6.00%	0	1	0	0	0	0	1
Civilians Moving (the remainder)		0	14	0	0	0	0	14
Civilian Positions Available		0	4	0	0	0	0	4
CIVILIAN POSITIONS ELIMINATED		0	355	0	0	0	0	355
Early Retirement	8.10%	0	28	0	0	0	0	28
Regular Retirement	1.67%	0	6	0	0	0	0	6
Civilian Turnover	9.16%	0	32	0	0	0	0	32
Civs Not Moving (RIFs)*	6.00%	0	21	0	0	0	0	21
Priority Placement#	39.97%	0	142	0	0	0	0	142
Civilians Available to Move		0	126	0	0	0	0	126
Civilians Moving		0	4	0	0	0	0	4
Civilian RIFs (the remainder)		0	122	0	0	0	0	122
CIVILIAN POSITIONS REALIGNING IN		0	18	0	0	0	0	18
Civilians Moving		0	18	0	0	0	0	18
New Civilians Hired		0	0	0	0	0	0	0
Other Civilian Additions		0	0	0	0	0	0	0
TOTAL CIVILIAN EARLY RETIREMENTS		0	29	0	0	0	0	29
TOTAL CIVILIAN RIFS		0	144	0	0	0	0	144
TOTAL CIVILIAN PRIORITY PLACEMENTS#		0	142	0	0	0	0	142
TOTAL CIVILIAN NEW HIRES		0	0	0	0	0	0	0

* Early Retirements, Regular Retirements, Civilian Turnover, and Civilians Not Willing to Move are not applicable for moves under fifty miles.

Not all Priority Placements involve a Permanent Change of Station. The rate of PPP placements involving a PCS is 50.70%

Data As Of 4/22/2005 3:23:42 PM, Report Created 4/22/2005 3:25:10 PM

Department : Navy
Scenario File : \\server1\public\NON_CR_COBRA_REVIEW\OPS\AVIATION\DON0141\DON-0141 (BFT-CHPT) 050422 COBRA 6.10.CBR
Option Pkg Name: DON-0141 Close MCAS Beaufort, SC; Relocate to MCAS Cherry Point, NC
Std Fctrs File : C:\WINNT\Profiles\cobra-ops\Desktop\COBRA 6.10\BRAC2005.SFF

Base: CO MCAS BEAUFORT, SC (M60169)	Rate	2006	2007	2008	2009	2010	2011	Total
CIVILIAN POSITIONS REALIGNING OUT		0	18	0	0	0	0	18
Early Retirement*	8.10%	0	1	0	0	0	0	1
Regular Retirement*	1.67%	0	0	0	0	0	0	0
Civilian Turnover*	9.16%	0	2	0	0	0	0	2
Civs Not Moving (RIFs)*	6.00%	0	1	0	0	0	0	1
Civilians Moving (the remainder)		0	14	0	0	0	0	14
Civilian Positions Available		0	4	0	0	0	0	4
CIVILIAN POSITIONS ELIMINATED		0	351	0	0	0	0	351
Early Retirement	8.10%	0	28	0	0	0	0	28
Regular Retirement	1.67%	0	6	0	0	0	0	6
Civilian Turnover	9.16%	0	32	0	0	0	0	32
Civs Not Moving (RIFs)*	6.00%	0	21	0	0	0	0	21
Priority Placement#	39.97%	0	140	0	0	0	0	140
Civilians Available to Move		0	124	0	0	0	0	124
Civilians Moving		0	4	0	0	0	0	4
Civilian RIFs (the remainder)		0	120	0	0	0	0	120
CIVILIAN POSITIONS REALIGNING IN		0	0	0	0	0	0	0
Civilians Moving		0	0	0	0	0	0	0
New Civilians Hired		0	0	0	0	0	0	0
Other Civilian Additions		0	0	0	0	0	0	0
TOTAL CIVILIAN EARLY RETIRMENTS		0	29	0	0	0	0	29
TOTAL CIVILIAN RIFS		0	142	0	0	0	0	142
TOTAL CIVILIAN PRIORITY PLACEMENTS#		0	140	0	0	0	0	140
TOTAL CIVILIAN NEW HIRES		0	0	0	0	0	0	0

* Early Retirements, Regular Retirements, Civilian Turnover, and Civilians Not Willing to Move are not applicable for moves under fifty miles.

Not all Priority Placements involve a Permanent Change of Station. The rate of PPP placements involving a PCS is 50.70%

Data As Of 4/22/2005 3:23:42 PM, Report Created 4/22/2005 3:25:10 PM

Department : Navy
Scenario File : \\server1\public\NON_CR_COBRA_REVIEW\OPS\AVIATION\DON0141\DON-0141 (BFT-CHPT) 050422 COBRA 6.10.CBR
Option Pkg Name: DON-0141 Close MCAS Beaufort, SC; Relocate to MCAS Cherry Point, NC
Std Fctrs File : C:\WINNT\Profiles\cobra-ops\Desktop\COBRA 6.10\BRAC2005.SFF

Base: CO MCAS CHERRY PT, NC (M00146)	Rate	2006	2007	2008	2009	2010	2011	Total
CIVILIAN POSITIONS REALIGNING OUT		0	0	0	0	0	0	0
Early Retirement*	8.10%	0	0	0	0	0	0	0
Regular Retirement*	1.67%	0	0	0	0	0	0	0
Civilian Turnover*	9.16%	0	0	0	0	0	0	0
Civs Not Moving (RIFs)*	6.00%	0	0	0	0	0	0	0
Civilians Moving (the remainder)		0	0	0	0	0	0	0
Civilian Positions Available		0	0	0	0	0	0	0
CIVILIAN POSITIONS ELIMINATED		0	0	0	0	0	0	0
Early Retirement	8.10%	0	0	0	0	0	0	0
Regular Retirement	1.67%	0	0	0	0	0	0	0
Civilian Turnover	9.16%	0	0	0	0	0	0	0
Civs Not Moving (RIFs)*	6.00%	0	0	0	0	0	0	0
Priority Placement#	39.97%	0	0	0	0	0	0	0
Civilians Available to Move		0	0	0	0	0	0	0
Civilians Moving		0	0	0	0	0	0	0
Civilian RIFs (the remainder)		0	0	0	0	0	0	0
CIVILIAN POSITIONS REALIGNING IN		0	18	0	0	0	0	18
Civilians Moving		0	18	0	0	0	0	18
New Civilians Hired		0	0	0	0	0	0	0
Other Civilian Additions		0	0	0	0	0	0	0
TOTAL CIVILIAN EARLY RETIRMENTS		0	0	0	0	0	0	0
TOTAL CIVILIAN RIFS		0	0	0	0	0	0	0
TOTAL CIVILIAN PRIORITY PLACEMENTS#		0	0	0	0	0	0	0
TOTAL CIVILIAN NEW HIRES		0	0	0	0	0	0	0

* Early Retirements, Regular Retirements, Civilian Turnover, and Civilians Not Willing to Move are not applicable for moves under fifty miles.

Not all Priority Placements involve a Permanent Change of Station. The rate of PPP placements involving a PCS is 50.70%

Data As Of 4/22/2005 3:23:42 PM, Report Created 4/22/2005 3:25:10 PM

Department : Navy
Scenario File : \\server1\public\NON_CR_COBRA_REVIEW\OPS\AVIATION\DON0141\DON-0141 (BFT-CHPT) 050422 COBRA 6.10.CBR
Option Pkg Name: DON-0141 Close MCAS Beaufort, SC; Relocate to MCAS Cherry Point, NC
Std Fctrs File : C:\WINNT\Profiles\cobra-ops\Desktop\COBRA 6.10\BRAC2005.SFF

Base: NAS OCEANA, VA (N60191)	Rate	2006	2007	2008	2009	2010	2011	Total
CIVILIAN POSITIONS REALIGNING OUT		0	0	0	0	0	0	0
Early Retirement*	8.10%	0	0	0	0	0	0	0
Regular Retirement*	1.67%	0	0	0	0	0	0	0
Civilian Turnover*	9.16%	0	0	0	0	0	0	0
Civs Not Moving (RIFs)*	6.00%	0	0	0	0	0	0	0
Civilians Moving (the remainder)		0	0	0	0	0	0	0
Civilian Positions Available		0	0	0	0	0	0	0
CIVILIAN POSITIONS ELIMINATED		0	0	0	0	0	0	0
Early Retirement	8.10%	0	0	0	0	0	0	0
Regular Retirement	1.67%	0	0	0	0	0	0	0
Civilian Turnover	9.16%	0	0	0	0	0	0	0
Civs Not Moving (RIFs)*	6.00%	0	0	0	0	0	0	0
Priority Placement#	39.97%	0	0	0	0	0	0	0
Civilians Available to Move		0	0	0	0	0	0	0
Civilians Moving		0	0	0	0	0	0	0
Civilian RIFs (the remainder)		0	0	0	0	0	0	0
CIVILIAN POSITIONS REALIGNING IN		0	0	0	0	0	0	0
Civilians Moving		0	0	0	0	0	0	0
New Civilians Hired		0	0	0	0	0	0	0
Other Civilian Additions		0	0	0	0	0	0	0
TOTAL CIVILIAN EARLY RETIRMENTS		0	0	0	0	0	0	0
TOTAL CIVILIAN RIFS		0	0	0	0	0	0	0
TOTAL CIVILIAN PRIORITY PLACEMENTS#		0	0	0	0	0	0	0
TOTAL CIVILIAN NEW HIRES		0	0	0	0	0	0	0

* Early Retirements, Regular Retirements, Civilian Turnover, and Civilians Not Willing to Move are not applicable for moves under fifty miles.

Not all Priority Placements involve a Permanent Change of Station. The rate of PPP placements involving a PCS is 50.70%

Data As Of 4/22/2005 3:23:42 PM, Report Created 4/22/2005 3:25:10 PM

Department : Navy
Scenario File : \\server1\public\NON_CR_COBRA_REVIEW\OPS\AVIATION\DON0141\DON-0141 (BFT-CHPT) 050422 COBRA 6.10.CBR
Option Pkg Name: DON-0141 Close MCAS Beaufort, SC; Relocate to MCAS Cherry Point, NC
Std Fctrs File : C:\WINNT\Profiles\cobra-ops\Desktop\COBRA 6.10\BRAC2005.SFF

Base: NH BEAUFORT, SC (N61337)	Rate	2006	2007	2008	2009	2010	2011	Total
CIVILIAN POSITIONS REALIGNING OUT		0	0	0	0	0	0	0
Early Retirement*	8.10%	0	0	0	0	0	0	0
Regular Retirement*	1.67%	0	0	0	0	0	0	0
Civilian Turnover*	9.16%	0	0	0	0	0	0	0
Civs Not Moving (RIFs)*	6.00%	0	0	0	0	0	0	0
Civilians Moving (the remainder)		0	0	0	0	0	0	0
Civilian Positions Available		0	0	0	0	0	0	0
CIVILIAN POSITIONS ELIMINATED		0	4	0	0	0	0	4
Early Retirement	8.10%	0	0	0	0	0	0	0
Regular Retirement	1.67%	0	0	0	0	0	0	0
Civilian Turnover	9.16%	0	0	0	0	0	0	0
Civs Not Moving (RIFs)*	6.00%	0	0	0	0	0	0	0
Priority Placement#	39.97%	0	2	0	0	0	0	2
Civilians Available to Move		0	2	0	0	0	0	2
Civilians Moving		0	0	0	0	0	0	0
Civilian RIFs (the remainder)		0	2	0	0	0	0	2
CIVILIAN POSITIONS REALIGNING IN		0	0	0	0	0	0	0
Civilians Moving		0	0	0	0	0	0	0
New Civilians Hired		0	0	0	0	0	0	0
Other Civilian Additions		0	0	0	0	0	0	0
TOTAL CIVILIAN EARLY RETIRMENTS		0	0	0	0	0	0	0
TOTAL CIVILIAN RIFS		0	2	0	0	0	0	2
TOTAL CIVILIAN PRIORITY PLACEMENTS#		0	2	0	0	0	0	2
TOTAL CIVILIAN NEW HIRES		0	0	0	0	0	0	0

* Early Retirements, Regular Retirements, Civilian Turnover, and Civilians Not Willing to Move are not applicable for moves under fifty miles.

Not all Priority Placements involve a Permanent Change of Station. The rate of PPP placements involving a PCS is 50.70%

COBRA PERSONNEL YEARLY PERCENTAGES REPORT (COBRA v6.10) - Page 1/2
Data As Of 4/22/2005 3:23:42 PM, Report Created 4/22/2005 3:25:11 PM

Department : Navy
Scenario File : \\server1\public\NON_CR_COBRA_REVIEW\OPS\AVIATION\DON0141\DON-0141 (BFT-CHPT) 050422 COBRA 6.10.CBR
Option Pkg Name: DON-0141 Close MCAS Beaufort, SC; Relocate to MCAS Cherry Point, NC
Std Fctrs File : C:\WINNT\Profiles\cobra-ops\Desktop\COBRA 6.10\BRAC2005.SFF

Base: CO MCAS BEAUFORT, SC (M60169)

Year	Pers Moved In/Added Total	Percent	MilCon TimePhase	Pers Moved Out/Eliminated Total	Percent	ShutDn TimePhase
2006	0	0.00%	100.00%	0	0.00%	0.00%
2007	0	0.00%	0.00%	3,977	100.00%	100.00%
2008	0	0.00%	0.00%	0	0.00%	0.00%
2009	0	0.00%	0.00%	0	0.00%	0.00%
2010	0	0.00%	0.00%	0	0.00%	0.00%
2011	0	0.00%	0.00%	0	0.00%	0.00%
TOTALS	0	0.00%	100.00%	3977	100.00%	100.00%

Base: CO MCAS CHERRY PT, NC (M00146)

Year	Pers Moved In/Added Total	Percent	MilCon TimePhase	Pers Moved Out/Eliminated Total	Percent	ShutDn TimePhase
2006	0	0.00%	100.00%	0	0.00%	16.67%
2007	3,006	100.00%	0.00%	0	0.00%	16.67%
2008	0	0.00%	0.00%	0	0.00%	16.67%
2009	0	0.00%	0.00%	0	0.00%	16.67%
2010	0	0.00%	0.00%	0	0.00%	16.67%
2011	0	0.00%	0.00%	0	0.00%	16.67%
TOTALS	3006	100.00%	100.00%	0	0.00%	100.00%

Base: NAS OCEANA, VA (N60191)

Year	Pers Moved In/Added Total	Percent	MilCon TimePhase	Pers Moved Out/Eliminated Total	Percent	ShutDn TimePhase
2006	0	0.00%	100.00%	0	0.00%	16.67%
2007	328	100.00%	0.00%	0	0.00%	16.67%
2008	0	0.00%	0.00%	0	0.00%	16.67%
2009	0	0.00%	0.00%	0	0.00%	16.67%
2010	0	0.00%	0.00%	0	0.00%	16.67%
2011	0	0.00%	0.00%	0	0.00%	16.67%
TOTALS	328	100.00%	100.00%	0	0.00%	100.00%

COBRA PERSONNEL YEARLY PERCENTAGES REPORT (COBRA v6.10) - Page 2/2
Data As Of 4/22/2005 3:23:42 PM, Report Created 4/22/2005 3:25:11 PM

Department : Navy
Scenario File : \\server1\public\NON_CR_COBRA_REVIEW\OPS\AVIATION\DON0141\DON-0141 (BFT-CHPT) 050422 COBRA 6.10.CBR
Option Pkg Name: DON-0141 Close MCAS Beaufort, SC; Relocate to MCAS Cherry Point, NC
Std Fctrs File : C:\WINNT\Profiles\cobra-ops\Desktop\COBRA 6.10\BRAC2005.SFF

Base: NH BEAUFORT, SC (N61337)

	Pers Moved In/Added		MilCon	Pers Moved Out/Eliminated		ShutDn
Year	Total	Percent	TimePhase	Total	Percent	TimePhase
2006	0	0.00%	100.00%	0	0.00%	0.00%
2007	0	0.00%	0.00%	25	100.00%	100.00%
2008	0	0.00%	0.00%	0	0.00%	0.00%
2009	0	0.00%	0.00%	0	0.00%	0.00%
2010	0	0.00%	0.00%	0	0.00%	0.00%
2011	0	0.00%	0.00%	0	0.00%	0.00%
TOTALS	0	0.00%	100.00%	25	100.00%	100.00%

COBRA NET PRESENT VALUES REPORT (COBRA v6.10)
Data As Of 4/22/2005 3:23:42 PM, Report Created 4/22/2005 3:25:12 PM

Department : Navy
Scenario File : \\server1\public\NON_CR_COBRA_REVIEW\OPS\AVIATION\DON0141\DON-0141 (BFT-CHPT) 050422 COBRA 6.10.CBR
Option Pkg Name: DON-0141 Close MCAS Beaufort, SC; Relocate to MCAS Cherry Point, NC
Std Fctrs File : C:\WINNT\Profiles\cobra-ops\Desktop\COBRA 6.10\BRAC2005.SFF

Year	Cost($)	Adjusted Cost($)	NPV($)
2006	234,745,657	231,526,661	231,526,661
2007	-13,009,862	-12,481,966	219,044,694
2008	-82,512,132	-77,007,854	142,036,840
2009	-82,096,862	-74,533,352	67,503,488
2010	-82,512,132	-72,870,004	-5,366,516
2011	-82,512,132	-70,885,218	-76,251,734
2012	-84,470,433	-70,591,023	-146,842,757
2013	-84,470,433	-68,668,310	-215,511,067
2014	-84,470,433	-66,797,967	-282,309,034
2015	-84,470,433	-64,978,567	-347,287,601
2016	-84,470,433	-63,208,723	-410,496,324
2017	-84,470,433	-61,487,084	-471,983,409
2018	-84,470,433	-59,812,339	-531,795,748
2019	-84,470,433	-58,183,209	-589,978,957
2020	-84,470,433	-56,598,452	-646,577,409
2021	-84,470,433	-55,056,860	-701,634,270
2022	-84,470,433	-53,557,257	-755,191,527
2023	-84,470,433	-52,098,499	-807,290,027
2024	-84,470,433	-50,679,474	-857,969,501
2025	-84,470,433	-49,299,099	-907,268,600

COBRA SUSTAINMENT/RECAP/BOS/HOUSING CHANGE REPORT (COBRA v6.10)
Data As Of 4/22/2005 3:23:42 PM, Report Created 4/22/2005 3:25:11 PM

Department : Navy
Scenario File : \\server1\public\NON_CR_COBRA_REVIEW\OPS\AVIATION\DON0141\DON-0141 (BFT-CHPT) 050422 COBRA 6.10.CBR
Option Pkg Name: DON-0141 Close MCAS Beaufort, SC; Relocate to MCAS Cherry Point, NC
Std Fctrs File : C:\WINNT\Profiles\cobra-ops\Desktop\COBRA 6.10\BRAC2005.SFF

Net Change($K)	2006	2007	2008	2009	2010	2011	Total	Beyond
Sustain Change	2,049	-9,047	-9,047	-9,047	-9,047	-9,047	-43,188	-11,006
Recap Change	-9,448	-9,448	-9,448	-9,448	-9,448	-9,448	-56,690	-9,448
BOS Change	0	-8,783	-8,783	-8,783	-8,783	-8,783	-43,916	-8,783
Housing Change	0	0	0	0	0	0	0	0
TOTAL CHANGES	-7,399	-27,279	-27,279	-27,279	-27,279	-27,279	-143,794	-29,237

CO MCAS BEAUFORT, SC (M60169)

Net Change($K)	2006	2007	2008	2009	2010	2011	Total	Beyond
Sustain Change	0	-11,097	-11,097	-11,097	-11,097	-11,097	-55,485	-13,055
Recap Change	-11,946	-11,946	-11,946	-11,946	-11,946	-11,946	-71,677	-11,946
BOS Change	0	-13,524	-13,524	-13,524	-13,524	-13,524	-67,620	-13,524
Housing Change	0	0	0	0	0	0	0	0
TOTAL CHANGES	-11,946	-36,567	-36,567	-36,567	-36,567	-36,567	-194,782	-38,525

CO MCAS CHERRY PT, NC (M00146)

Net Change($K)	2006	2007	2008	2009	2010	2011	Total	Beyond
Sustain Change	2,008	2,008	2,008	2,008	2,008	2,008	12,046	2,008
Recap Change	2,471	2,471	2,471	2,471	2,471	2,471	14,828	2,471
BOS Change	0	4,008	4,008	4,008	4,008	4,008	20,039	4,008
Housing Change	0	0	0	0	0	0	0	0
TOTAL CHANGES	4,479	8,487	8,487	8,487	8,487	8,487	46,912	8,487

NAS OCEANA, VA (N60191)

Net Change($K)	2006	2007	2008	2009	2010	2011	Total	Beyond
Sustain Change	42	42	42	42	42	42	252	42
Recap Change	26	26	26	26	26	26	158	26
BOS Change	0	745	745	745	745	745	3,724	745
Housing Change	0	0	0	0	0	0	0	0
TOTAL CHANGES	68	813	813	813	813	813	4,134	813

NH BEAUFORT, SC (N61337)

Net Change($K)	2006	2007	2008	2009	2010	2011	Total	Beyond
Sustain Change	0	0	0	0	0	0	0	0
Recap Change	0	0	0	0	0	0	0	0
BOS Change	0	-12	-12	-12	-12	-12	-58	-12
Housing Change	0	0	0	0	0	0	0	0
TOTAL CHANGES	0	-12	-12	-12	-12	-12	-58	-12

COBRA ECONOMIC IMPACT REPORT (COBRA v6.10)
Data As Of 4/22/2005 3:23:42 PM, Report Created 4/22/2005 3:25:10 PM

Department : Navy
Scenario File : \\server1\public\NON_CR_COBRA_REVIEW\OPS\AVIATION\DON0141\DON-0141 (BFT-CHPT) 050422 COBRA 6.10.CBR
Option Pkg Name: DON-0141 Close MCAS Beaufort, SC; Relocate to MCAS Cherry Point, NC
Std Fctrs File : C:\WINNT\Profiles\cobra-ops\Desktop\COBRA 6.10\BRAC2005.SFF

CO MCAS BEAUFORT, SC (M60169)

	2006	2007	2008	2009	2010	2011	Total
Jobs Gained-Mil	0	0	0	0	0	0	0
Jobs Lost-Mil	0	3,560	0	0	0	0	3,560
NET CHANGE-Mil	0	-3,560	0	0	0	0	-3,560
Jobs Gained-Civ	0	0	0	0	0	0	0
Jobs Lost-Civ	0	369	0	0	0	0	369
NET CHANGE-Civ	0	-369	0	0	0	0	-369
Jobs Gained-Stu	0	0	0	0	0	0	0
Jobs Lost-Stu	0	48	0	0	0	0	48
NET CHANGE-Stu	0	-48	0	0	0	0	-48

CO MCAS CHERRY PT, NC (M00146)

	2006	2007	2008	2009	2010	2011	Total
Jobs Gained-Mil	0	2,940	0	0	0	0	2,940
Jobs Lost-Mil	0	0	0	0	0	0	0
NET CHANGE-Mil	0	2,940	0	0	0	0	2,940
Jobs Gained-Civ	0	18	0	0	0	0	18
Jobs Lost-Civ	0	0	0	0	0	0	0
NET CHANGE-Civ	0	18	0	0	0	0	18
Jobs Gained-Stu	0	48	0	0	0	0	48
Jobs Lost-Stu	0	0	0	0	0	0	0
NET CHANGE-Stu	0	48	0	0	0	0	48

NAS OCEANA, VA (N60191)

	2006	2007	2008	2009	2010	2011	Total
Jobs Gained-Mil	0	328	0	0	0	0	328
Jobs Lost-Mil	0	0	0	0	0	0	0
NET CHANGE-Mil	0	328	0	0	0	0	328
Jobs Gained-Civ	0	0	0	0	0	0	0
Jobs Lost-Civ	0	0	0	0	0	0	0
NET CHANGE-Civ	0	0	0	0	0	0	0
Jobs Gained-Stu	0	0	0	0	0	0	0
Jobs Lost-Stu	0	0	0	0	0	0	0
NET CHANGE-Stu	0	0	0	0	0	0	0

NH BEAUFORT, SC (N61337)

	2006	2007	2008	2009	2010	2011	Total
Jobs Gained-Mil	0	0	0	0	0	0	0
Jobs Lost-Mil	0	21	0	0	0	0	21
NET CHANGE-Mil	0	-21	0	0	0	0	-21
Jobs Gained-Civ	0	0	0	0	0	0	0
Jobs Lost-Civ	0	4	0	0	0	0	4
NET CHANGE-Civ	0	-4	0	0	0	0	-4
Jobs Gained-Stu	0	0	0	0	0	0	0
Jobs Lost-Stu	0	0	0	0	0	0	0
NET CHANGE-Stu	0	0	0	0	0	0	0

COBRA INPUT DATA REPORT (COBRA v6.10)
Data As Of 4/22/2005 3:23:42 PM, Report Created 4/22/2005 3:25:09 PM

Department : Navy
Scenario File : \\server1\public\NON_CR_COBRA_REVIEW\OPS\AVIATION\DON0141\DON-0141 (BFT-CHPT) 050422 COBRA 6.10.CBR
Option Pkg Name: DON-0141 Close MCAS Beaufort, SC; Relocate to MCAS Cherry Point, NC
Std Fctrs File : C:\WINNT\Profiles\cobra-ops\Desktop\COBRA 6.10\BRAC2005.SFF

INPUT SCREEN ONE - GENERAL SCENARIO INFORMATION

Model Year One : FY 2006
Model does Time-Phasing of Construction/Shutdown: Yes

Base Name, ST (Code)	Strategy:
CO MCAS BEAUFORT, SC (M60169)	Closes in FY 2007
CO MCAS CHERRY PT, NC (M00146)	Realignment
NAS OCEANA, VA (N60191)	Realignment
NH BEAUFORT, SC (N61337)	Realignment

INPUT SCREEN TWO - DISTANCE TABLE
(Only shows distances where personnel or equipment are moving)

Point A:	Point B:	Distance:
CO MCAS BEAUFORT, SC (M60169)	CO MCAS CHERRY PT, NC (M00146)	337 mi
CO MCAS BEAUFORT, SC (M60169)	NAS OCEANA, VA (N60191)	468 mi

INPUT SCREEN THREE - MOVEMENT TABLE

Transfers from CO MCAS BEAUFORT, SC (M60169) to CO MCAS CHERRY PT, NC (M00146)

	2006	2007	2008	2009	2010	2011
Officer Positions:	0	324	0	0	0	0
Enlisted Positions:	0	2,616	0	0	0	0
Civilian Positions:	0	18	0	0	0	0
Student Positions:	0	48	0	0	0	0
NonVeh Missn Eqpt(tons):	0	5,510	0	0	0	0
Suppt Eqpt (tons):	0	88	0	0	0	0
Military Light Vehicles:	0	618	0	0	0	0
Heavy/Special Vehicles:	0	34	0	0	0	0

Transfers from CO MCAS BEAUFORT, SC (M60169) to NAS OCEANA, VA (N60191)

	2006	2007	2008	2009	2010	2011
Officer Positions:	0	25	0	0	0	0
Enlisted Positions:	0	303	0	0	0	0
Civilian Positions:	0	0	0	0	0	0
Student Positions:	0	0	0	0	0	0
NonVeh Missn Eqpt(tons):	0	4	0	0	0	0
Suppt Eqpt (tons):	0	0	0	0	0	0
Military Light Vehicles:	0	0	0	0	0	0
Heavy/Special Vehicles:	0	0	0	0	0	0

Department : Navy
Scenario File : \\server1\public\NON_CR_COBRA_REVIEW\OPS\AVIATION\DON0141\DON-0141 (BFT-CHPT) 050422 COBRA 6.10.CBR
Option Pkg Name: DON-0141 Close MCAS Beaufort, SC; Relocate to MCAS Cherry Point, NC
Std Fctrs File : C:\WINNT\Profiles\cobra-ops\Desktop\COBRA 6.10\BRAC2005.SFF

INPUT SCREEN FOUR - STATIC BASE INFORMATION

Name: CO MCAS BEAUFORT, SC (M60169)

Total Officer Employees:	437	Base Service (for BOS/Sust):	Marines
Total Enlisted Employees:	3,498	Total Sustainment($K/Year):	14,944
Total Student Employees:	48	Sustain Payroll ($K/Year):	1,888
Total Civilian Employees:	433	BOS Non-Payroll ($K/Year):	14,277
Accomp Mil not Receiving BAH:	0.0%	BOS Payroll ($K/Year):	50,909
Officer Housing Units Avail:	0	Family Housing ($K/Year):	0
Enlisted Housing Units Avail:	0	Installation PRV($K):	1,027,366
Starting Facilities(KSF):	4,132	Svc/Agcy Recap Rate (Years):	86
Officer BAH ($/Month):	1,106	Homeowner Assistance Program:	Yes
Enlisted BAH ($/Month):	938		
Civ Locality Pay Factor:	1.109		
Area Cost Factor:	1.05		
Per Diem Rate ($/Day):	142		
Freight Cost ($/Ton/Mile):	0.20		
Vehicle Cost ($/Lift/Mile):	4.84		
Latitude:	32.260000		
Longitude:	-80.400000		

TRICARE	In-Pat Admits	Out-Pat Visits	Prescrip
CostFactor	5,394.75	127.83	52.75
Actv MTF	578	64,210	17,840
Actv Purch	1,196	18,523	
Retiree	123	17,781	730
Retiree65+	120	10,249	138

Name: CO MCAS CHERRY PT, NC (M00146)

Total Officer Employees:	985	Base Service (for BOS/Sust):	Marines
Total Enlisted Employees:	7,253	Total Sustainment($K/Year):	36,435
Total Student Employees:	300	Sustain Payroll ($K/Year):	12,217
Total Civilian Employees:	5,374	BOS Non-Payroll ($K/Year):	23,753
Accomp Mil not Receiving BAH:	43.8%	BOS Payroll ($K/Year):	92,778
Officer Housing Units Avail:	54	Family Housing ($K/Year):	18,023
Enlisted Housing Units Avail:	116	Installation PRV($K):	2,559,946
Starting Facilities(KSF):	11,474	Svc/Agcy Recap Rate (Years):	86
Officer BAH ($/Month):	1,058	Homeowner Assistance Program:	Yes
Enlisted BAH ($/Month):	819		
Civ Locality Pay Factor:	1.109		
Area Cost Factor:	0.96		
Per Diem Rate ($/Day):	101		
Freight Cost ($/Ton/Mile):	0.55		
Vehicle Cost ($/Lift/Mile):	4.84		
Latitude:	34.520000		
Longitude:	-76.540000		

TRICARE	In-Pat Admits	Out-Pat Visits	Prescrip
CostFactor	7,624.54	93.79	44.25
Actv MTF	1,386	105,234	130,961
Actv Purch	545	27,407	
Retiree	101	31,496	91,091
Retiree65+	17	6,848	74,351

Data As Of 4/22/2005 3:23:42 PM, Report Created 4/22/2005 3:25:09 PM

Department : Navy
Scenario File : \\server1\public\NON_CR_COBRA_REVIEW\OPS\AVIATION\DON0141\DON-0141 (BFT-CHPT) 050422 COBRA 6.10.CBR
Option Pkg Name: DON-0141 Close MCAS Beaufort, SC; Relocate to MCAS Cherry Point, NC
Std Fctrs File : C:\WINNT\Profiles\cobra-ops\Desktop\COBRA 6.10\BRAC2005.SFF

INPUT SCREEN FOUR - STATIC BASE INFORMATION

Name: NAS OCEANA, VA (N60191)

Total Officer Employees:	840	Base Service (for BOS/Sust):			Navy
Total Enlisted Employees:	7,399	Total Sustainment($K/Year):			31,456
Total Student Employees:	1,997	Sustain Payroll ($K/Year):			0
Total Civilian Employees:	918	BOS Non-Payroll ($K/Year):			45,485
Accomp Mil not Receiving BAH:	0.0%	BOS Payroll ($K/Year):			64,486
Officer Housing Units Avail:	0	Family Housing ($K/Year):			0
Enlisted Housing Units Avail:	0	Installation PRV($K):			2,008,871
Starting Facilities(KSF):	7,757	Svc/Agcy Recap Rate (Years):			114
Officer BAH ($/Month):	1,130	Homeowner Assistance Program:			Yes
Enlisted BAH ($/Month):	923				
Civ Locality Pay Factor:	1.109	TRICARE	In-Pat	Out-Pat	
Area Cost Factor:	0.92		Admits	Visits	Prescrip
Per Diem Rate ($/Day):	152	CostFactor	4,497.63	74.30	27.29
Freight Cost ($/Ton/Mile):	0.15	Actv MTF	0	84,441	142,111
Vehicle Cost ($/Lift/Mile):	4.84	Actv Purch	489	65,106	
Latitude:	36.820000	Retiree	0	10,064	114,158
Longitude:	-76.010000	Retiree65+	0	260	90,658

Name: NH BEAUFORT, SC (N61337)

Total Officer Employees:	85	Base Service (for BOS/Sust):			Navy
Total Enlisted Employees:	241	Total Sustainment($K/Year):			2,570
Total Student Employees:	10	Sustain Payroll ($K/Year):			2,446
Total Civilian Employees:	212	BOS Non-Payroll ($K/Year):			4,381
Accomp Mil not Receiving BAH:	0.0%	BOS Payroll ($K/Year):			45,817
Officer Housing Units Avail:	0	Family Housing ($K/Year):			0
Enlisted Housing Units Avail:	0	Installation PRV($K):			140,934
Starting Facilities(KSF):	554	Svc/Agcy Recap Rate (Years):			114
Officer BAH ($/Month):	1,106	Homeowner Assistance Program:			No
Enlisted BAH ($/Month):	938				
Civ Locality Pay Factor:	1.109	TRICARE	In-Pat	Out-Pat	
Area Cost Factor:	1.05		Admits	Visits	Prescrip
Per Diem Rate ($/Day):	142	CostFactor	5,394.75	127.83	52.75
Freight Cost ($/Ton/Mile):	0.48	Actv MTF	578	64,210	17,840
Vehicle Cost ($/Lift/Mile):	4.84	Actv Purch	1,196	18,523	
Latitude:	32.418000	Retiree	123	17,781	730
Longitude:	-80.709000	Retiree65+	120	10,249	138

Data As Of 4/22/2005 3:23:42 PM, Report Created 4/22/2005 3:25:09 PM

Department : Navy
Scenario File : \\server1\public\NON_CR_COBRA_REVIEW\OPS\AVIATION\DON0141\DON-0141 (BFT-CHPT) 050422 COBRA 6.10.CBR
Option Pkg Name: DON-0141 Close MCAS Beaufort, SC; Relocate to MCAS Cherry Point, NC
Std Fctrs File : C:\WINNT\Profiles\cobra-ops\Desktop\COBRA 6.10\BRAC2005.SFF

INPUT SCREEN FIVE - DYNAMIC BASE INFORMATION

Name: CO MCAS BEAUFORT, SC (M60169)

	2006	2007	2008	2009	2010	2011
1-Time Unique Cost ($K):	0	930	0	0	0	0
1-Time Unique Save ($K):	0	0	0	0	0	0
1-Time Moving Cost ($K):	0	0	0	0	0	0
1-Time Moving Save ($K):	0	0	0	0	0	0
Env Non-MilCon Reqd($K):	0	0	0	0	0	0
Activ Mission Cost ($K):	0	0	0	0	0	0
Activ Mission Save ($K):	0	150	0	0	0	0
Misn Contract Start($K):	0	0	0	0	0	0
Misn Contract Term ($K):	0	0	0	0	0	0
Supt Contract Term ($K):	0	10,920	0	0	0	0
Misc Recurring Cost($K):	0	0	0	0	0	0
Misc Recurring Save($K):	0	0	0	0	0	0
One-Time IT Costs ($K):	0	0	0	0	0	0
Construction Schedule(%):	0%	0%	0%	0%	0%	0%
Shutdown Schedule (%):	0%	0%	0%	0%	0%	0%
Misn Milcon Avoidnc($K):	0	0	0	0	0	0
Procurement Avoidnc($K):	0	0	0	0	0	0

MTF Closure Action: None Fac ShDn(KSF): 4,132 FH ShDn: 0.000%

Name: CO MCAS CHERRY PT, NC (M00146)

	2006	2007	2008	2009	2010	2011
1-Time Unique Cost ($K):	500	0	0	0	0	0
1-Time Unique Save ($K):	0	0	0	0	0	0
1-Time Moving Cost ($K):	0	0	0	0	0	0
1-Time Moving Save ($K):	0	0	0	0	0	0
Env Non-MilCon Reqd($K):	800	0	0	0	0	0
Activ Mission Cost ($K):	0	0	0	0	0	0
Activ Mission Save ($K):	0	0	0	0	0	0
Misn Contract Start($K):	800	0	0	0	0	0
Misn Contract Term ($K):	0	0	0	0	0	0
Supt Contract Term ($K):	0	0	0	0	0	0
Misc Recurring Cost($K):	0	0	0	0	0	0
Misc Recurring Save($K):	0	0	0	0	0	0
One-Time IT Costs ($K):	1,555	0	0	0	0	0
Construction Schedule(%):	0%	0%	0%	0%	0%	0%
Shutdown Schedule (%):	0%	0%	0%	0%	0%	0%
Misn Milcon Avoidnc($K):	0	0	0	0	0	0
Procurement Avoidnc($K):	0	0	0	0	0	0

MTF Closure Action: None Fac ShDn(KSF): 0 FH ShDn: 0.000%

Data As Of 4/22/2005 3:23:42 PM, Report Created 4/22/2005 3:25:09 PM

Department : Navy
Scenario File : \\server1\public\NON_CR_COBRA_REVIEW\OPS\AVIATION\DON0141\DON-0141 (BFT-CHPT) 050422 COBRA 6.10.CBR
Option Pkg Name: DON-0141 Close MCAS Beaufort, SC; Relocate to MCAS Cherry Point, NC
Std Fctrs File : C:\WINNT\Profiles\cobra-ops\Desktop\COBRA 6.10\BRAC2005.SFF

INPUT SCREEN FIVE - DYNAMIC BASE INFORMATION

Name: NAS OCEANA, VA (N60191)

	2006	2007	2008	2009	2010	2011
1-Time Unique Cost ($K):	0	0	0	400	0	0
1-Time Unique Save ($K):	0	0	0	0	0	0
1-Time Moving Cost ($K):	0	0	0	0	0	0
1-Time Moving Save ($K):	0	0	0	0	0	0
Env Non-MilCon Reqd($K):	0	0	0	0	0	0
Activ Mission Cost ($K):	0	0	0	0	0	0
Activ Mission Save ($K):	0	0	0	0	0	0
Misn Contract Start($K):	0	0	0	0	0	0
Misn Contract Term ($K):	0	0	0	0	0	0
Supt Contract Term ($K):	0	0	0	0	0	0
Misc Recurring Cost($K):	0	0	0	0	0	0
Misc Recurring Save($K):	0	0	0	0	0	0
One-Time IT Costs ($K):	0	0	0	15	0	0
Construction Schedule(%):	0%	0%	0%	0%	0%	0%
Shutdown Schedule (%):	0%	0%	0%	0%	0%	0%
Misn Milcon Avoidnc($K):	0	0	0	0	0	0
Procurement Avoidnc($K):	0	0	0	0	0	0

MTF Closure Action: None Fac ShDn(KSF): 0 FH ShDn: 0.000%

Name: NH BEAUFORT, SC (N61337)

	2006	2007	2008	2009	2010	2011
1-Time Unique Cost ($K):	0	23	0	0	0	0
1-Time Unique Save ($K):	1,005	0	0	0	0	0
1-Time Moving Cost ($K):	0	0	0	0	0	0
1-Time Moving Save ($K):	0	0	0	0	0	0
Env Non-MilCon Reqd($K):	0	0	0	0	0	0
Activ Mission Cost ($K):	0	0	0	0	0	0
Activ Mission Save ($K):	0	7	7	7	7	7
Misn Contract Start($K):	0	0	0	0	0	0
Misn Contract Term ($K):	0	0	0	0	0	0
Supt Contract Term ($K):	0	0	0	0	0	0
Misc Recurring Cost($K):	0	0	0	0	0	0
Misc Recurring Save($K):	0	307	307	307	307	307
One-Time IT Costs ($K):	0	0	0	0	0	0
Construction Schedule(%):	0%	0%	0%	0%	0%	0%
Shutdown Schedule (%):	0%	0%	0%	0%	0%	0%
Misn Milcon Avoidnc($K):	0	0	0	0	0	0
Procurement Avoidnc($K):	0	102	0	0	0	0

MTF Closure Action: None Fac ShDn(KSF): 0 FH ShDn: 0.000%

Department : Navy
Scenario File : \\server1\public\NON_CR_COBRA_REVIEW\OPS\AVIATION\DON0141\DON-0141 (BFT-CHPT) 050422 COBRA 6.10.CBR
Option Pkg Name: DON-0141 Close MCAS Beaufort, SC; Relocate to MCAS Cherry Point, NC
Std Fctrs File : C:\WINNT\Profiles\cobra-ops\Desktop\COBRA 6.10\BRAC2005.SFF

INPUT SCREEN SIX - BASE PERSONNEL INFORMATION

Name: CO MCAS BEAUFORT, SC (M60169)

	2006	2007	2008	2009	2010	2011
Off Scenario Change:	0	-38	0	0	0	0
Enl Scenario Change:	0	-254	0	0	0	0
Civ Scenario Change:	0	-351	0	0	0	0
Off Prog nonBRAC Change:	-33	-17	0	0	0	0
Enl Prog nonBRAC Change:	-200	-125	0	0	0	0
Civ Prog nonBRAC Change:	0	-64	0	0	0	0
Stu Prog nonBRAC Change:	0	0	0	0	0	0
Prog FH Privatization:	0%	0%	0%	0%	0%	0%

INPUT SCREEN SIX - BASE PERSONNEL INFORMATION

Name: CO MCAS CHERRY PT, NC (M00146)

	2006	2007	2008	2009	2010	2011
Off Scenario Change:	0	0	0	0	0	0
Enl Scenario Change:	0	0	0	0	0	0
Civ Scenario Change:	0	0	0	0	0	0
Off Prog nonBRAC Change:	-2	-11	0	0	0	0
Enl Prog nonBRAC Change:	-4	-121	0	0	0	0
Civ Prog nonBRAC Change:	1	0	0	0	0	0
Stu Prog nonBRAC Change:	0	0	0	0	0	0
Prog FH Privatization:	0%	0%	100%	0%	0%	0%

Name: NAS OCEANA, VA (N60191)

	2006	2007	2008	2009	2010	2011
Off Scenario Change:	0	0	0	0	0	0
Enl Scenario Change:	0	0	0	0	0	0
Civ Scenario Change:	0	0	0	0	0	0
Off Prog nonBRAC Change:	11	11	-27	-1	-27	0
Enl Prog nonBRAC Change:	-349	-4	-225	0	-225	0
Civ Prog nonBRAC Change:	-3	0	0	0	0	0
Stu Prog nonBRAC Change:	-9	-3	-34	-92	0	0
Prog FH Privatization:	0%	0%	0%	0%	0%	0%

Name: NH BEAUFORT, SC (N61337)

	2006	2007	2008	2009	2010	2011
Off Scenario Change:	0	-2	0	0	0	0
Enl Scenario Change:	0	-19	0	0	0	0
Civ Scenario Change:	0	-4	0	0	0	0
Off Prog nonBRAC Change:	0	0	0	0	0	0
Enl Prog nonBRAC Change:	0	0	0	0	0	0
Civ Prog nonBRAC Change:	0	0	0	0	0	0
Stu Prog nonBRAC Change:	0	0	0	0	0	0
Prog FH Privatization:	0%	0%	0%	0%	0%	0%

Data As Of 4/22/2005 3:23:42 PM, Report Created 4/22/2005 3:25:10 PM

Department : Navy
Scenario File : \\server1\public\NON_CR_COBRA_REVIEW\OPS\AVIATION\DON0141\DON-0141 (BFT-CHPT) 050422 COBRA 6.10.CBR
Option Pkg Name: DON-0141 Close MCAS Beaufort, SC; Relocate to MCAS Cherry Point, NC
Std Fctrs File : C:\WINNT\Profiles\cobra-ops\Desktop\COBRA 6.10\BRAC2005.SFF

INPUT SCREEN SEVEN - BASE MILITARY CONSTRUCTION INFORMATION

Name: CO MCAS CHERRY PT, NC (M00146)

FAC	UM	New MilCon	Rehab MilCon	TotCost($K)	FPG Con CF	FPG Sust CF
2111	SF	111,744	0 Default	0	196.52	2.03
1164	SY	15,000	0 Default	0	94.44	0.90
2141	SF	4,028	0 Default	0	144.86	3.01
2171	SF	6,432	0 Default	0	147.68	2.62
4421	SF	2,279	0 Default	0	75.98	2.06
1404	SF	15,435	0 Default	0	182.60	4.40
1111	SY	173,326	0 Default	0	94.44	1.26
6100	SF	9,150	0 Default	0	138.78	2.52
4427	SF	8,855	0 Default	0	194.50	3.07
1724	SF	5,760	0 Default	0	141.69	3.40
2141	SF	5,496	0 Default	0	144.86	3.01
4421	SF	6,640	0 Default	0	75.98	2.06
2112	SF	187,000	0 Default	0	169.17	2.03
1164	SY	300,000	0 Default	0	94.44	0.90
7210	SF	413,553	0 Default	0	149.92	4.16
4211	SF	5,823	0 Default	0	208.31	1.92
1721	SF	3,897	0 Default	0	184.67	5.31
2111	SF	20,736	110,707 Red	17,204	196.52	2.03
2141	SF	33,000	0 Default	0	144.86	3.01
1131	SY	44,333	0 Default	0	94.44	0.90

Name: NAS OCEANA, VA (N60191)

FAC	UM	New MilCon	Rehab MilCon	TotCost($K)	FPG Con CF	FPG Sust CF
2112	SF	10,226	0 Default	0	169.17	2.03
1444	SF	6,640	0 Default	0	180.06	4.26

STANDARD FACTORS SCREEN ONE - PERSONNEL

SF File Descrip:

Perc Officers Accompanied:	72.00%	Priority Placement Program:	39.97%
Perc Enlisted Accompanied:	55.00%	PPP Actions Involving PCS:	50.70%
Officer Salary($/Year):	124,971.93	Civilian PCS Costs ($):	35,496.00
Enlisted Salary($/Year):	82,399.09	Home Sale Reimburse Rate:	10.00%
Civilian Salary($/Year):	59,959.18	Max Home Sale Reimburs($):	50,000.00
Avg Unemploy Cost($/Week):	272.90	Home Purch Reimburse Rate:	5.00%
Unemployment Eligibility(Weeks):	16	Max Home Purch Reimburs($):	25,000.00
Civilians Not Willing To Move:	6.00%	Civilian Homeowning Rate:	68.40%
Civilian Turnover Rate:	9.16%	HAP Home Value Reimburse Rate:	13.46%
Civilian Early Retire Rate:	8.10%	HAP Homeowner Receiving Rate:	18.44%
Civilian Regular Retire Rate:	1.67%	RSE Home Value Reimburse Rate:	0.00%
Civilian RIF Pay Factor:	86.32%	RSE Homeowner Receiving Rate:	0.00%
Civ Early Retire Pay Factor:	18.03%		

Data As Of 4/22/2005 3:23:42 PM, Report Created 4/22/2005 3:25:10 PM

Department : Navy
Scenario File : \\server1\public\NON_CR_COBRA_REVIEW\OPS\AVIATION\DON0141\DON-0141 (BFT-CHPT) 050422 COBRA 6.10.CBR
Option Pkg Name: DON-0141 Close MCAS Beaufort, SC; Relocate to MCAS Cherry Point, NC
Std Fctrs File : C:\WINNT\Profiles\cobra-ops\Desktop\COBRA 6.10\BRAC2005.SFF

STANDARD FACTORS SCREEN TWO - FACILITIES

	Army	Navy	Air Force	Marines
Service Sustainment Rate	87.00%	93.00%	92.00%	97.00%
Unit Cost Adjustment (BOS)	10332.00	8879.00	3032.00	3904.00

Program Management Factor:	10.00	MilCon Site Prep Cost ($/SF):	0.74
Mothball (Close) ($/SF):	0.18	MilCon Contingency Plan Rate:	5.00%
Mothball (Deac/Realn) ($/SF):	0.45	MilCon Design Rate (Medical):	13.00%
Rehab vs. MilCon (Default):	47.00%	MilCon Design Rate (Other):	9.00%
Rehab vs. MilCon (Red):	64.00%	MilCon SIOH Rate:	6.00%
Rehab vs. MilCon (Amber):	29.00%	Discount Rate for NPV/Payback:	2.80%

STANDARD FACTORS SCREEN THREE - TRANSPORTATION

Material/Assigned Mil (Lb):	710	Storage-In-Transit ($/Pers):	373.76
HHG Per Off Accomp (Lb):	15,290.00	POV Reimburse($/Mile):	0.20
HHG Per Enl Accomp (Lb):	9,204.00	Air Transport ($/Pass Mile):	0.20
HHG Per Off Unaccomp (Lb):	13,712.00	IT Connect ($/Person):	200.00
HHG Per Enl Unaccomp (Lb):	6,960.00	Misc Exp($/Direct Employee):	1,000.00
HHG Per Civilian (Lb):	18,000.00	Avg Mil Tour Length (Months):	30.02
Total HHG Cost ($/100Lb):	8.78	One-Time Off PCS Cost($):	10,477.58
Equip Pack & Crate($/Ton):	180.67	One-Time Enl PCS Cost($):	3,998.52

Department : Navy
Scenario File : \\server1\public\NON_CR_COBRA_REVIEW\OPS\AVIATION\DON0141\DON-0141 (BFT-CHPT) 050422 COBRA 6.10.CBR
Option Pkg Name: DON-0141 Close MCAS Beaufort, SC; Relocate to MCAS Cherry Point, NC
Std Fctrs File : C:\WINNT\Profiles\cobra-ops\Desktop\COBRA 6.10\BRAC2005.SFF

FOOTNOTES FOR SCREEN ONE
==========
This .cbr file created by COBRA Utility version 1.2.

FOOTNOTES FOR SCREEN FIVE
==========
DDC 1692 corrected savings/costs entered by NH Beaufort to FY05 dollars.

FOOTNOTES FOR SCREEN SIX
==========
Changes in Personnel Elimination:
1. MCAS Beaufort: Personnel stationed at MCAS Beaufort in direct support of MCRD Parris Island, SC (5/69/347) are reported as non-BRAC eliminations for FY07.
2. MCAS Beaufort: Personnel associated with the H&HS SAR divesture (6/58/0) are reported as non-BRAC eliminations for FY06.
3. MCAS Beaufort: Decomm of VFA-82 in FY06 (27/140/0) is reported as a non-BRAC elimination.
4. MCAS Beaufort: FRS reduction (12/55/0) reported by NH Beaufort in the SDC are eliminated at MCAS Beaufort (non-BRAC eliminations) since the personnel were originally reported in MCAS Beaufort's capacity data (DoD 590/1506) and actually reside at MCAS Beaufort, not NH Beaufort. This concurs wth NH Beaufort's rationale from the SDC.
5. MCAS Cherry Point: nonBRAC personnel increase for FY08 (50/372/0) adjusted to zero in order to reflect scenario assumption that USN VFA squadron would not stand up at MCAS Cherry Point.

FOOTNOTES FOR SCREEN SEVEN
==========
DDC required to change FAC 1721 to FAC 1404 for SCIF (15435 sf).
DDC required to change FAC 1441 to FAC 1444 for Ops Spt Bldg at NAS Oceana.

Economic Impact Report

This report depicts the economic impact of the following Scenarios:

DON0141: Close MCAS Beaufort SC

The data in this report is rolled up by Action

As of: Mon Jan 24 16:21:10 EST 2005

ECONOMIC IMPACT DATA

Scenario: Close MCAS Beaufort SC
Economic Region of Influence(ROI): Hilton Head Island-Beaufort, SC Micropolitan Statistical Area
Base: CO MCAS BEAUFORT
Action: MCAS Beaufort SC Close

Overall Economic Impact of Proposed BRAC-05 Action:

ROI Population (2002):	150,806
ROI Employment (2002):	93,051
Authorized Manpower (2005):	4,416
Authorized Manpower(2005) / ROI Employment(2002):	4.75%
Total Estimated Job Change:	-6,739
Total Estimated Job Change / ROI Employment(2002):	-7.24%

Cumulative Job Change (Gain/Loss) Over Time:

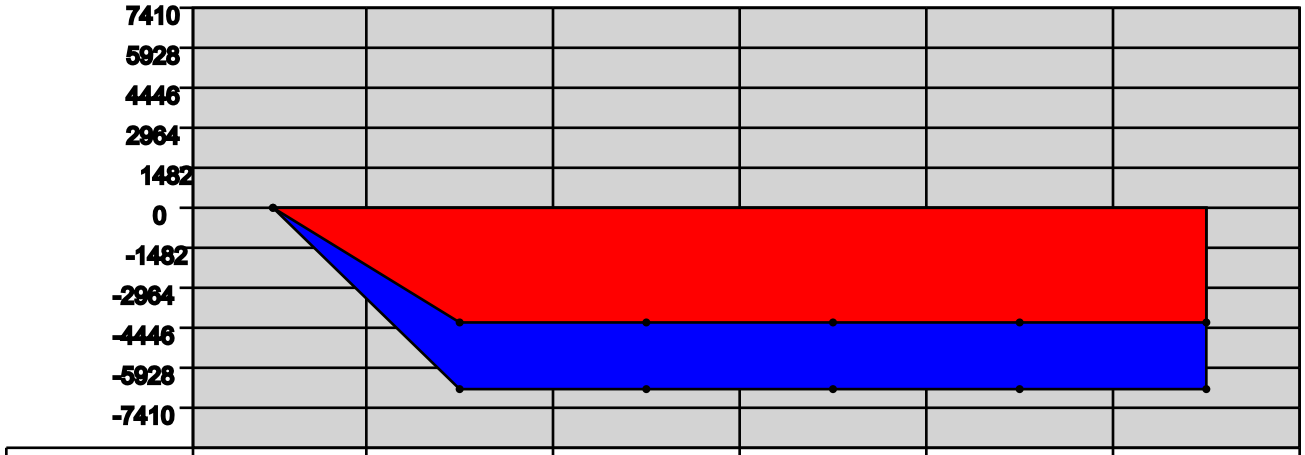

YEAR:	2006	2007	2008	2009	2010	2011
Direct Military:	0	-3581	0	0	0	0
Direct Civilian:	0	-369	0	0	0	0
Direct Student:	0	-48	0	0	0	0
Direct Contractor:	0	-239	0	0	0	0
Cumulative Direct:	0	-4237	-4237	-4237	-4237	-4237
Cum Indir/Induc:	0	-2502	-2502	-2502	-2502	-2502
Cumulative Total:	0	-6739	-6739	-6739	-6739	-6,739

Hilton Head Island-Beaufort, SC Micropolitan Statistical Area Trend Data

Employment Trend (1988-2002)

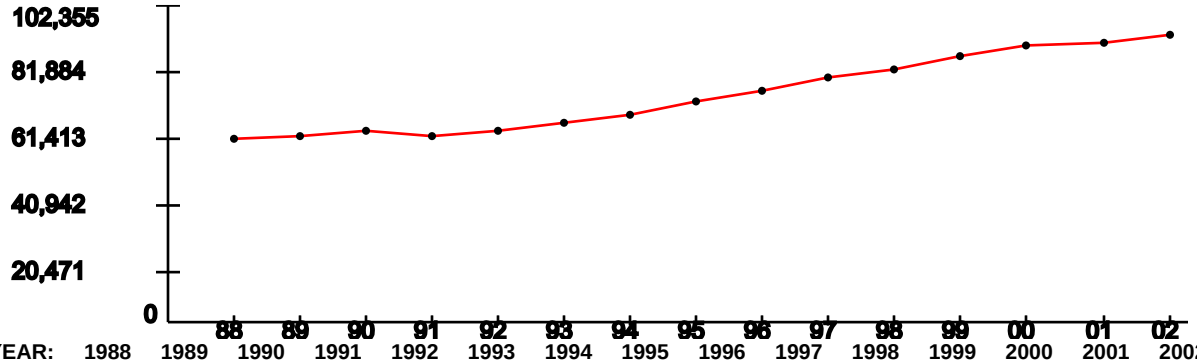

YEAR:	1988	1989	1990	1991	1992	1993	1994	1995	1996	1997	1998	1999	2000	2001	2002
Index:	1	1.02	1.05	1.02	1.05	1.09	1.14	1.21	1.27	1.33	1.38	1.45	1.5	1.52	1.57

Represents the ROI's indexed employment change since 1988

Unemployment Percentage Trend (1990-2003)

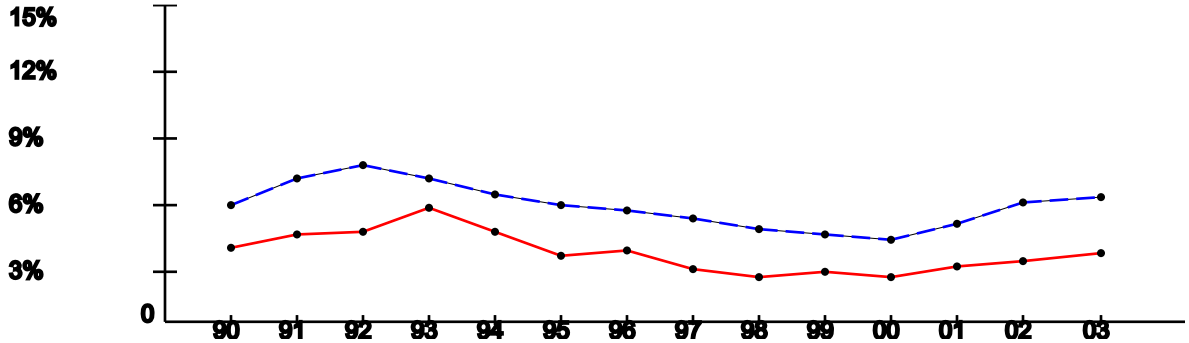

YEAR:	1990	1991	1992	1993	1994	1995	1996	1997	1998	1999	2000	2001	2002	2003
ROI:	3.63%	4.23%	4.41%	5.51%	4.41%	3.23%	3.55%	2.61%	2.29%	2.49%	2.3%	2.77%	3.05%	3.32%
USA:	5.6%	6.83%	7.5%	6.91%	6.09%	5.59%	5.4%	4.94%	4.51%	4.21%	3.99%	4.74%	5.79%	5.99%

Per Capita Income x $1,000 (1988-2002)

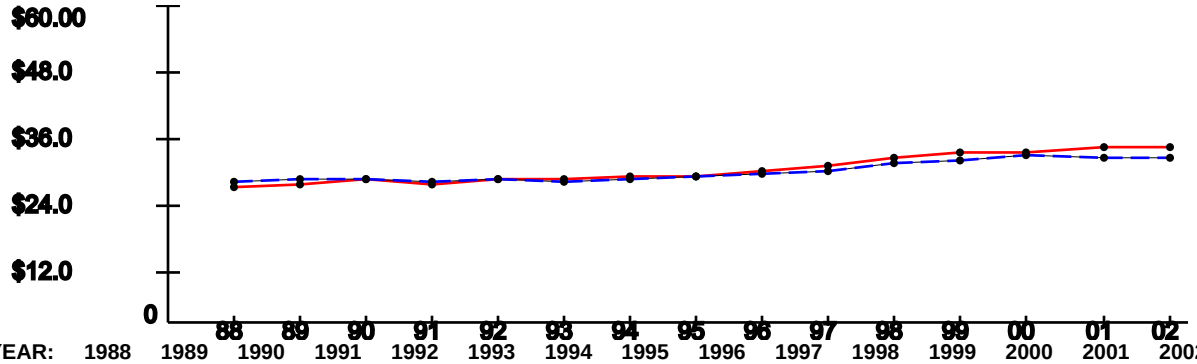

YEAR:	1988	1989	1990	1991	1992	1993	1994	1995	1996	1997	1998	1999	2000	2001	2002
ROI:	$25.88	$26.58	$27.27	$26.57	$27.3	$27.3	$27.91	$27.9	$28.81	$29.91	$31.31	$32.3	$32.39	$33.64	$33.49
USA:	$26.96	$27.48	$27.42	$26.87	$27.35	$27.18	$27.53	$27.86	$28.35	$29.04	$30.35	$30.86	$31.89	$31.72	$31.61

Note: National trend lines are dashed

As of: Mon Jan 24 16:21:11 EST 2005

ECONOMIC IMPACT DATA

Scenario: Close MCAS Beaufort SC
Economic Region of Influence(ROI): New Bern, NC Micropolitan Statistical Area
Base: CO MCAS CHERRY PT
Action: MCAS Cherry Point Receive

Overall Economic Impact of Proposed BRAC-05 Action:

ROI Population (2002):	114,495
ROI Employment (2002):	66,366
Authorized Manpower (2005):	13,912
Authorized Manpower(2005) / ROI Employment(2002):	20.96%
Total Estimated Job Change:	5,523
Total Estimated Job Change / ROI Employment(2002):	8.32%

Cumulative Job Change (Gain/Loss) Over Time:

YEAR:	2006	2007	2008	2009	2010	2011
Direct Military:	0	2940	0	0	0	0
Direct Civilian:	0	18	0	0	0	0
Direct Student:	0	48	0	0	0	0
Direct Contractor:	0	239	0	0	0	0
Cumulative Direct:	0	3245	3245	3245	3245	3245
Cum Indir/Induc:	0	2278	2278	2278	2278	2278
Cumulative Total:	0	5523	5523	5523	5523	5,523

New Bern, NC Micropolitan Statistical Area Trend Data

Employment Trend (1988-2002)

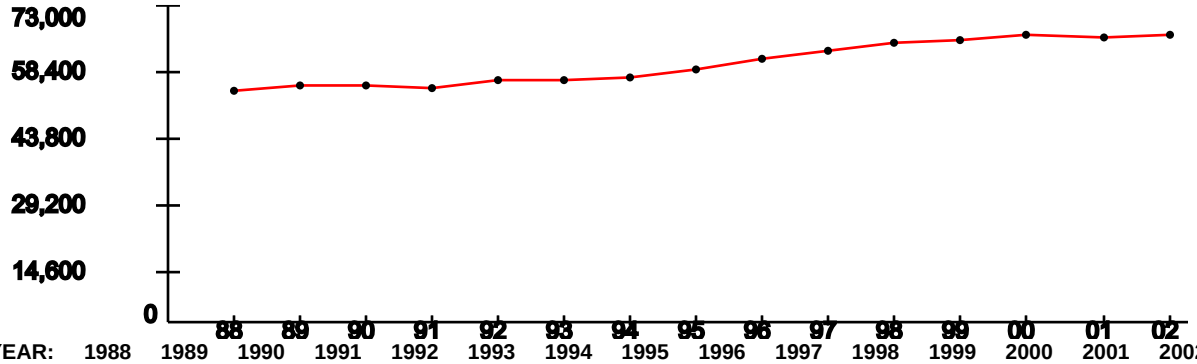

YEAR:	1988	1989	1990	1991	1992	1993	1994	1995	1996	1997	1998	1999	2000	2001	2002
Index:	1	1.02	1.02	1.01	1.05	1.05	1.06	1.1	1.14	1.17	1.21	1.22	1.24	1.23	1.24

Represents the ROI's indexed employment change since 1988

Unemployment Percentage Trend (1990-2003)

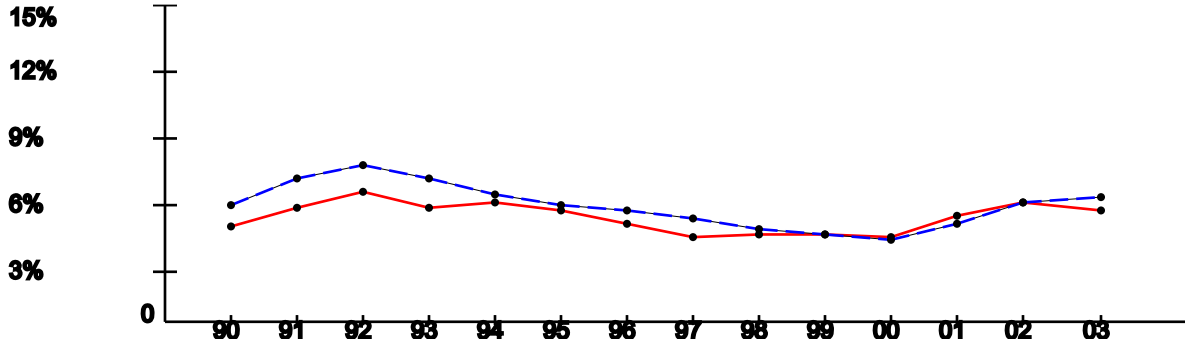

YEAR:	1990	1991	1992	1993	1994	1995	1996	1997	1998	1999	2000	2001	2002	2003
ROI:	4.61%	5.56%	6.22%	5.47%	5.75%	5.4%	4.75%	4.12%	4.31%	4.2%	4.13%	5.14%	5.72%	5.33%
USA:	5.6%	6.83%	7.5%	6.91%	6.09%	5.59%	5.4%	4.94%	4.51%	4.21%	3.99%	4.74%	5.79%	5.99%

Per Capita Income x $1,000 (1988-2002)

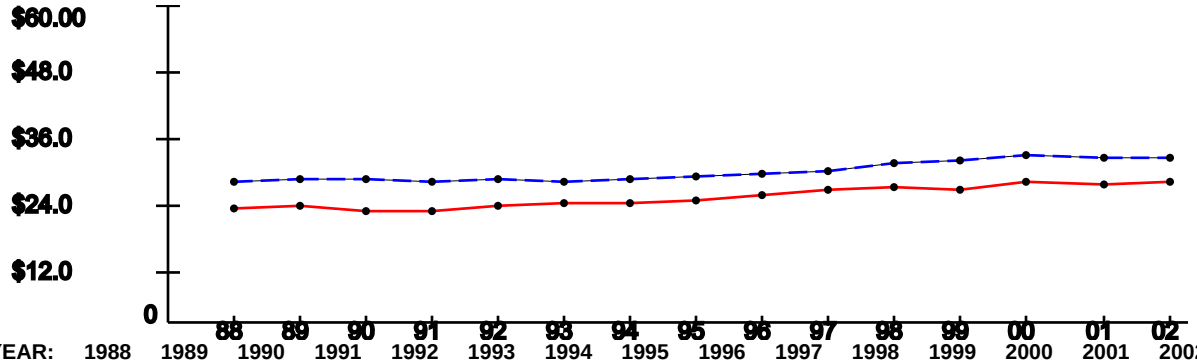

YEAR:	1988	1989	1990	1991	1992	1993	1994	1995	1996	1997	1998	1999	2000	2001	2002
ROI:	$21.82	$22.45	$21.45	$21.58	$22.73	$22.9	$23.18	$23.53	$24.45	$25.26	$25.79	$25.57	$26.77	$26.28	$26.78
USA:	$26.96	$27.48	$27.42	$26.87	$27.35	$27.18	$27.53	$27.86	$28.35	$29.04	$30.35	$30.86	$31.89	$31.72	$31.61

Note: National trend lines are dashed

ECONOMIC IMPACT DATA

Scenario: Close MCAS Beaufort SC
Economic Region of Influence(ROI): Virginia Beach-Norfolk-Newport News, VA-NC Metropolitan Statistical Area
Base: NAS OCEANA
Action: NAS Oceana Receive

Overall Economic Impact of Proposed BRAC-05 Action:

ROI Population (2002):	1,613,728
ROI Employment (2002):	978,888
Authorized Manpower (2005):	11,154
Authorized Manpower(2005) / ROI Employment(2002):	1.14%
Total Estimated Job Change:	674
Total Estimated Job Change / ROI Employment(2002):	0.07%

Cumulative Job Change (Gain/Loss) Over Time:

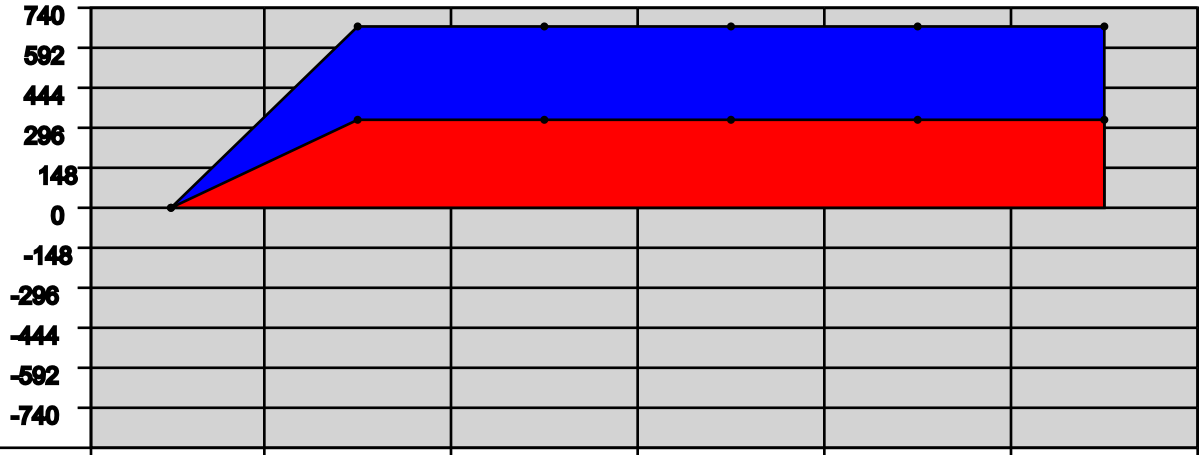

YEAR:	2006	2007	2008	2009	2010	2011
Direct Military:	0	328	0	0	0	0
Direct Civilian:	0	0	0	0	0	0
Direct Student:	0	0	0	0	0	0
Direct Contractor:	0	0	0	0	0	0
Cumulative Direct:	0	328	328	328	328	328
Cum Indir/Induc:	0	346	346	346	346	346
Cumulative Total:	0	674	674	674	674	674

Virginia Beach-Norfolk-Newport News, VA-NC Metropolitan Statistical Area Trend Data

Employment Trend (1988-2002)

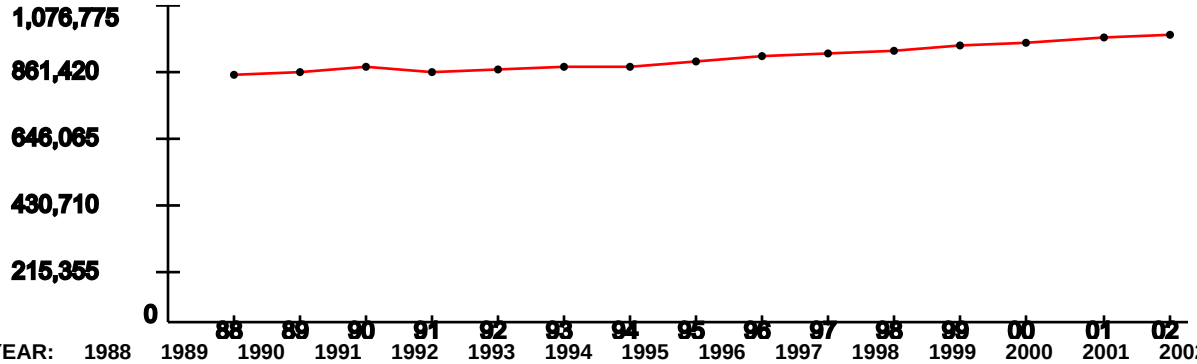

YEAR:	1988	1989	1990	1991	1992	1993	1994	1995	1996	1997	1998	1999	2000	2001	2002
Index:	1	1.02	1.03	1.02	1.03	1.04	1.04	1.06	1.08	1.09	1.11	1.12	1.14	1.15	1.17

Represents the ROI's indexed employment change since 1988

Unemployment Percentage Trend (1990-2003)

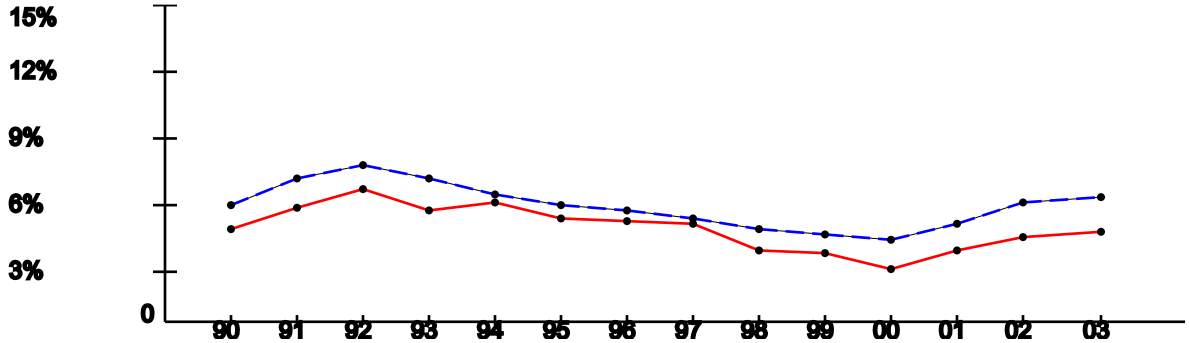

YEAR:	1990	1991	1992	1993	1994	1995	1996	1997	1998	1999	2000	2001	2002	2003
ROI:	4.55%	5.56%	6.34%	5.41%	5.75%	4.95%	4.85%	4.8%	3.45%	3.37%	2.62%	3.51%	4.18%	4.42%
USA:	5.6%	6.83%	7.5%	6.91%	6.09%	5.59%	5.4%	4.94%	4.51%	4.21%	3.99%	4.74%	5.79%	5.99%

Per Capita Income x $1,000 (1988-2002)

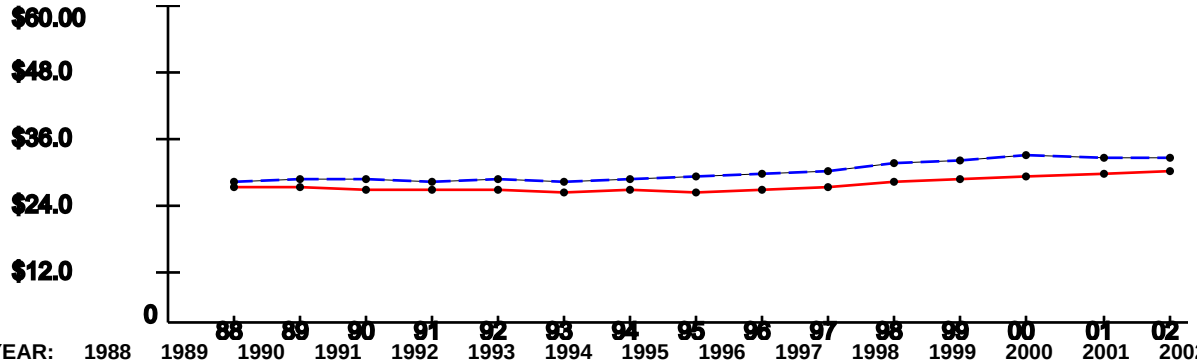

YEAR:	1988	1989	1990	1991	1992	1993	1994	1995	1996	1997	1998	1999	2000	2001	2002
ROI:	$25.9	$26.04	$25.47	$25.31	$25.43	$25.21	$25.31	$25.18	$25.65	$26.18	$27.12	$27.51	$28.16	$28.63	$29.01
USA:	$26.96	$27.48	$27.42	$26.87	$27.35	$27.18	$27.53	$27.86	$28.35	$29.04	$30.35	$30.86	$31.89	$31.72	$31.61

Note: National trend lines are dashed

As of: Mon Jan 24 16:21:11 EST 2005

ECONOMIC IMPACT DATA

Scenario: Close MCAS Beaufort SC
Economic Region of Influence(ROI): Hilton Head Island-Beaufort, SC Micropolitan Statistical Area
Base: NH BEAUFORT
Action: NH Beaufort Lose

Overall Economic Impact of Proposed BRAC-05 Action:

ROI Population (2002):	150,806
ROI Employment (2002):	93,051
Authorized Manpower (2005):	548
Authorized Manpower(2005) / ROI Employment(2002):	0.59%
Total Estimated Job Change:	-40
Total Estimated Job Change / ROI Employment(2002):	-0.04%

Cumulative Job Change (Gain/Loss) Over Time:

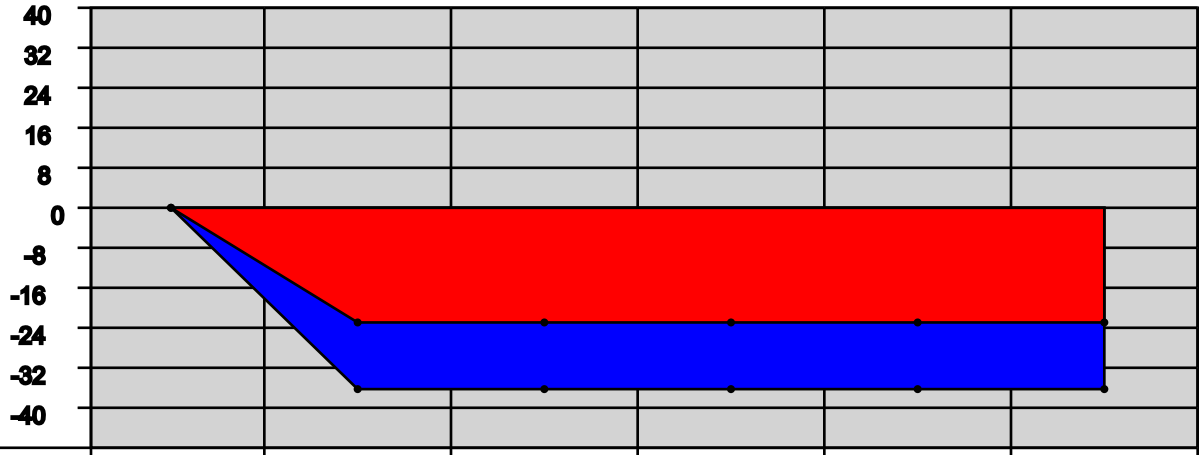

YEAR:	2006	2007	2008	2009	2010	2011
Direct Military:	0	-21	0	0	0	0
Direct Civilian:	0	-4	0	0	0	0
Direct Student:	0	0	0	0	0	0
Direct Contractor:	0	0	0	0	0	0
Cumulative Direct:	0	-25	-25	-25	-25	-25
Cum Indir/Induc:	0	-15	-15	-15	-15	-15
Cumulative Total:	0	-40	-40	-40	-40	-40

Hilton Head Island-Beaufort, SC Micropolitan Statistical Area Trend Data

Employment Trend (1988-2002)

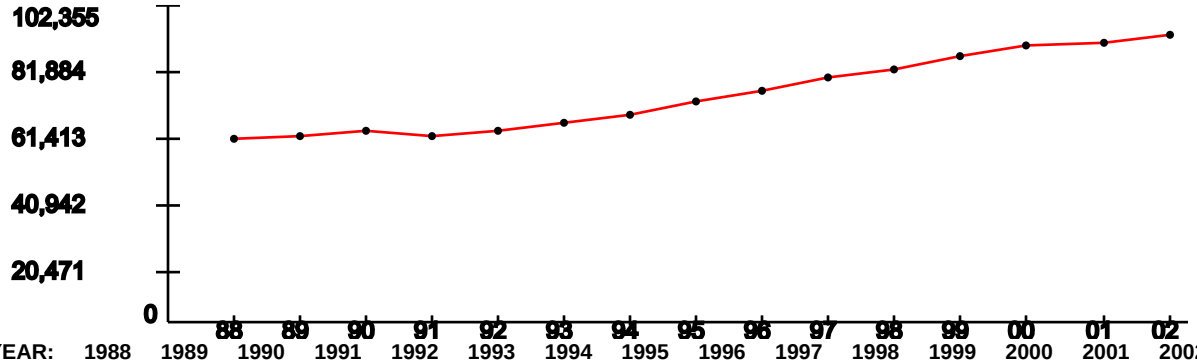

YEAR:	1988	1989	1990	1991	1992	1993	1994	1995	1996	1997	1998	1999	2000	2001	2002
Index:	1	1.02	1.05	1.02	1.05	1.09	1.14	1.21	1.27	1.33	1.38	1.45	1.5	1.52	1.57

Represents the ROI's indexed employment change since 1988

Unemployment Percentage Trend (1990-2003)

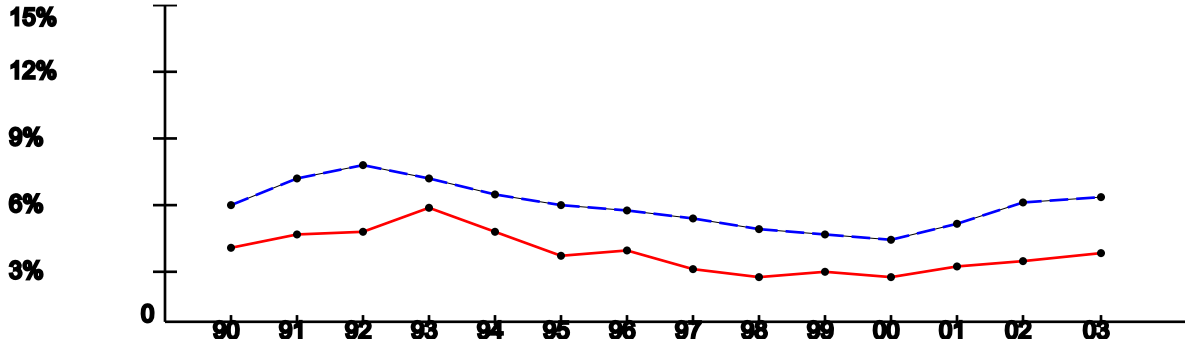

YEAR:	1990	1991	1992	1993	1994	1995	1996	1997	1998	1999	2000	2001	2002	2003
ROI:	3.63%	4.23%	4.41%	5.51%	4.41%	3.23%	3.55%	2.61%	2.29%	2.49%	2.3%	2.77%	3.05%	3.32%
USA:	5.6%	6.83%	7.5%	6.91%	6.09%	5.59%	5.4%	4.94%	4.51%	4.21%	3.99%	4.74%	5.79%	5.99%

Per Capita Income x $1,000 (1988-2002)

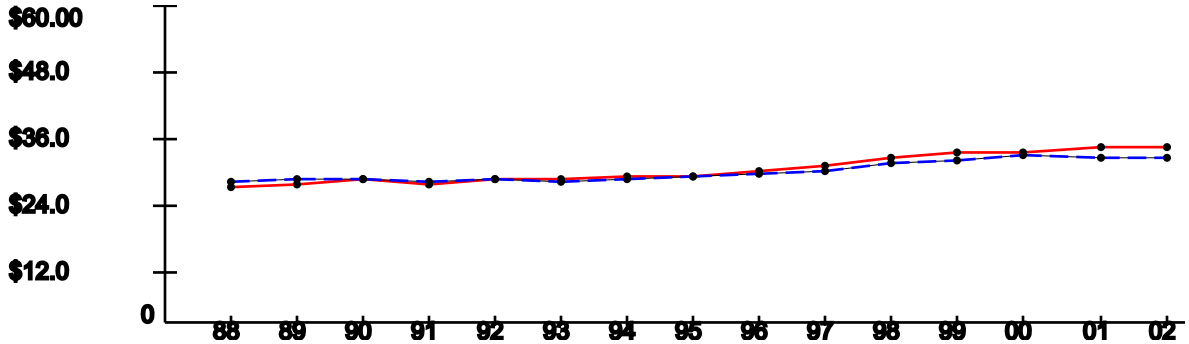

YEAR:	1988	1989	1990	1991	1992	1993	1994	1995	1996	1997	1998	1999	2000	2001	2002
ROI:	$25.88	$26.58	$27.27	$26.57	$27.3	$27.3	$27.91	$27.9	$28.81	$29.91	$31.31	$32.3	$32.39	$33.64	$33.49
USA:	$26.96	$27.48	$27.42	$26.87	$27.35	$27.18	$27.53	$27.86	$28.35	$29.04	$30.35	$30.86	$31.89	$31.72	$31.61

Note: National trend lines are dashed

DRAFT DELIBERATIVE DOCUMENT - FOR DISCUSSION PURPOSES ONLY - NOT RELEASABLE UNDER FOIA
This document may contain information protected from disclosure by public law, regulations or orders.

JPAT 7 Installation and Activity Reports
Navy
As of April 20, 2005

On November 15, 2002, the Deputy Assistant Secretary of the Air Force for Basing and Infrastructure Analysis published an interim report on BRAC Criterion 7. It contained individual reports for military department installations and DoD activities/agencies. The military departments, agencies, and activities continue to update the data used to generate these reports. The attached files provide individual installation and activity reports that incorporate changes received after the November 15 interim report was published.

The files are in Word format. There are four files—one for each military department and one for the OSD agencies and activities. Each contains this cover sheet, a table of contents, a reference sheet explaining the data elements included in the reports, and an alphabetized set of individual installation/activity reports.

Printing Reports. The files containing the individual reports are quite lengthy. Accordingly, caution should be exercised before printing an entire file. If printed copies of specific installation or activity reports are needed, locate the desired report(s) and print only the page range for that report. Page numbers are in the lower right hand corner of each page and are also shown at the bottom left corner of the Word document window. Note also that, in the electronic documents, the table of contents contains hyperlinks—when you click on an installation or activity name in the table of contents, Word will jump to the selected report.

Using the Reports for BRAC Deliberations. In the event a decision to close or realign an installation or activity is determined using an element of Criterion 7 as the discriminating factor, the responsible service or joint cross service group will notify the JPAT 7 Executive Agent Functional Representative (AF/DPX) in writing. In this event, the JPAT 7 team will refine that specific data element to ensure 100% accuracy. If you have any questions, the JPAT 7 team stands ready to assist. The Functional POC for JPAT 7 is Col Yvonne Schilz, 703-614-2534.

Table of Contents

Reference Sheet 9
AEGIS_TECHREP_MOORESTOWN_NJ, NJ 13
BLOUNT_ISLAND_CMD_JACKSONVILLE_FL, FL 16
CBC_GULFPORT_MS, MS 19
CG_MAGTF_TRNGCOM, CA 22
CG_MCAS_CHERRY_PT, NC 25
CG_MCAS_MIRAMAR_CA, CA 28
CG_MCB_CAMP_LEJEUNE_NC, NC 31
CG_MCB_CAMPEN, CA 34
CG_MCB_HAWAII, HI 37
CG_MCB_QUANTICO_VA, VA 40
CG_MCRD_PARRIS_ISLAND_SC, SC 43
CG_MCRD_SAN_DIEGO_CA, CA 46
CO_MCLB_ALBANY_GA, GA 49
CO_MCLB_BARSTOW_CA, CA 52
COMNAVDIST_WASHINGTON_DC, DC 55
COMNAVMARIANAS_GU, GU 58
COMNAVMETOCCOM_STENNIS_SPACE_CENTER_MS, MS 61
COMUSNAVAK_JUNEAU_AK, AK 64
ENGFLDACT_WEST_SAN_BRUNO_CA, CA 67
FIRST_MCD_GARDEN_CITY_LI_NY, NY 70
FOURTH_LAAD_BN, CA 73
HMLA_SEVEN_SEVEN_FIVE_DET_ALPHA, PA 76
HQBN_HQMC_HENDERSON_HALL_VA, VA 79
HRSC_PHILADELPHIA_PA, PA 82
HRSC_SILVERDALE_WA, WA 85
HRSC_STENNIS_MS, MS 88
IF_NAVSTA_ANNAPOLIS_MD, MD 91
IF_NAVSURFWARCENDIV_DAHLGREN_VA, VA 94
IF_NAVSURFWARCENDIV_INDIAN_HEAD_MD, MD 97
IF_NSA_PHILADELPHIA_PA, PA 100
IF_PNBC_PHILADELPHIA_PA, PA 103
INSP_INSTR_STF_AYERS_MA, MA 106
INSP_INSTR_STF_BAKERSFIELD_CA, CA 109
INSP_INSTR_STF_BALTIMORE_MD, MD 112
INSP_INSTR_STF_BROOKLYN_NY, NY 115
INSP_INSTR_STF_CHARLESTON_SC, SC 118
INSP_INSTR_STF_CHICAGO_IL, IL 121
INSP_INSTR_STF_CLEVELAND_OH, OH 124
INSP_INSTR_STF_DAYTON_OH, OH 127
INSP_INSTR_STF_DETROIT_MI, MI 130
INSP_INSTR_STF_EASTOVER_SC, SC 133
INSP_INSTR_STF_FOLSOM_PA, PA 136
INSP_INSTR_STF_GALVESTON_TX, TX 139
INSP_INSTR_STF_HUNTSVILLE_AL, AL 142

INSP_INSTR_STF_LAFAYETTE_LA, LA 145
INSP_INSTR_STF_LYNCHBURG_VA, VA 148
INSP_INSTR_STF_MEMPHIS_TN, TN 151
INSP_INSTR_STF_MONTGOMERY_AL, AL 154
INSP_INSTR_STF_NEWPORT_NEWS_VA, VA 157
INSP_INSTR_STF_PICO_RIVERA_CA, CA 160
INSP_INSTR_STF_ROME_GA, GA 163
INSP_INSTR_STF_SAN_BRUNO_CA, CA 166
INSP_INSTR_STF_SYRACUSE_NY, NY 169
INSP_INSTR_STF_TAMPA_FL, FL 172
INSP_INSTR_STF_TERRE_HAUTE_IN, IN 175
INSP_INSTR_STF_TEXARKANA_TX, TX 178
INSP_INSTR_STF_TOPEKA_KS, KS 181
INSP_INSTR_STF_WEST_TRENTON_NJ, NJ 184
INSP_INSTR_STF_WILMINGTON_NC, NC 187
INSP_INSTR_STF_YAKIMA_WA, WA 190
MAG_FOUR_NINE_DET_B, NY 193
MARCORSUPACT_KANSAS_CITY_MO, MO 196
MASS_SIX, MA 199
MCAS_BEAUFORT_SC, SC 202
MCAS_YUMA_AZ, AZ 205
MCMWTC, CA 208
MWSS_FOUR_SEVEN_THREE_DET_ALPHA, CA 211
MWSS_FOUR_SEVEN_TWO_DET_ALPHA, PA 214
NADEP_JACKSONVILLE_FL_DET_CECIL_FIELD, FL 217
NAF_EL_CENTRO_CA, CA 220
NAS_ATLANTA_GA, GA 223
NAS_BRUNSWICK_ME, ME 226
NAS_CORPUS_CHRISTI_TX, TX 229
NAS_FALLON_NV, NV 232
NAS_JACKSONVILLE_FL, FL 235
NAS_JRB_FT_WORTH_TX, TX 238
NAS_JRB_NEW_ORLEANS_LA, LA 241
NAS_JRB_WILLOW_GROVE_PA, PA 244
NAS_KEY_WEST_FL, FL 247
NAS_KINGSVILLE_TX, TX 250
NAS_LEMOORE_CA, CA 253
NAS_MERIDIAN_MS, MS 256
NAS_NORTH_ISLAND_CA, CA 259
NAS_OCEANA_VA, VA 262
NAS_PATUXENT_RIVER_MD, MD 265
NAS_PENSACOLA_FL, FL 268
NAS_WHIDBEY_ISLAND_WA, WA 271
NAS_WHITING_FIELD_MILTON_FL, FL 274
NAVAIRENGSTA_LAKEHURST_NJ, NJ 277
NAVAIRWPNSTA_CHINA_LAKE_CA, CA 280
NAVBASE_VENTURA_CTY_PT_MUGU_CA, CA 283
NAVCRANECEN_LESTER_PA, PA 286
NAVCRUITDIST_ATLANTA_GA, GA 289

NAVCRUITDIST_BUFFALO_NY, NY 292
NAVCRUITDIST_COLUMBUS_OH, OH 295
NAVCRUITDIST_DALLAS_TX, TX 298
NAVCRUITDIST_DENVER_CO, CO 301
NAVCRUITDIST_DETROIT_MI, MI 304
NAVCRUITDIST_EAST_MEADOW_NY, NY 307
NAVCRUITDIST_HOUSTON_TX, TX 310
NAVCRUITDIST_INDIANAPOLIS_IN, IN 313
NAVCRUITDIST_JACKSONVILLE_FL, FL 316
NAVCRUITDIST_KANSAS_CITY_MO, MO 319
NAVCRUITDIST_LOS_ANGELES_CA, CA 322
NAVCRUITDIST_MIAMI_FL, FL 325
NAVCRUITDIST_MINNEAPOLIS_MN, MN 328
NAVCRUITDIST_MONTGOMERY_AL, AL 331
NAVCRUITDIST_NASHVILLE_TN, TN 334
NAVCRUITDIST_NEW_ENGLAND_BOSTON_MA, MA 337
NAVCRUITDIST_OMAHA_NE, NE 340
NAVCRUITDIST_PHOENIX_AZ, AZ 343
NAVCRUITDIST_PITTSBURGH_PA, PA 346
NAVCRUITDIST_PORTLAND_OR, OR 349
NAVCRUITDIST_RALEIGH_NC, NC 352
NAVCRUITDIST_RICHMOND_VA, VA 355
NAVCRUITDIST_SAN_FRANCISCO_CA, CA 358
NAVCRUITDIST_SEATTLE_WA, WA 361
NAVCRUITDIST_ST_LOUIS_MO, MO 364
NAVCRUITREG_NORTH_SCOTIA_NY, NY 367
NAVCRUITREG_SOUTH_MACON_GA, GA 370
NAVCRUITREG_WEST_OAKLAND_CA, CA 373
NAVFAC_EFA_NORTHEAST_PHILADELPHIA_PA, PA 376
NAVFAC_EFA_NORTHWEST_POULSBO_WA, WA 379
NAVFAC_EFD_SOUTH_CHARLESTON_SC, SC 382
NAVHOSP_BEAUFORT_SC, SC 385
NAVHOSP_BREMERTON_WA, WA 388
NAVHOSP_CHARLESTON_SC, SC 391
NAVHOSP_GU, GU 394
NAVMAG_INDIAN_ISLAND, WA 397
NAVMAG_PEARL_HARBOR, HI 400
NAVMARCORESCEN_AKRON_OH, OH 403
NAVMARCORESCEN_ALAMEDA_CA, CA 406
NAVMARCORESCEN_ALBANY_NY, NY 409
NAVMARCORESCEN_AMARILLO_TX, TX 412
NAVMARCORESCEN_AMITYVILLE_NY, NY 415
NAVMARCORESCEN_AUGUSTA_GA, GA 418
NAVMARCORESCEN_AUSTIN_TX, TX 421
NAVMARCORESCEN_BATON_ROUGE_LA, LA 424
NAVMARCORESCEN_BATTLE_CREEK_MI, MI 427
NAVMARCORESCEN_BESSEMER_AL, AL 430
NAVMARCORESCEN_BOISE_ID, ID 433
NAVMARCORESCEN_BUFFALO_NY, NY 436

NAVMARCORESCEN_CHARLOTTE_NC, NC....439
NAVMARCORESCEN_CHATTANOOGA_TN, TN....442
NAVMARCORESCEN_CINCINNATI_OH, OH....445
NAVMARCORESCEN_COLUMBUS_OH, OH....448
NAVMARCORESCEN_DES_MOINES_IA, IA....451
NAVMARCORESCEN_EBENSBURG_PA, PA....454
NAVMARCORESCEN_ENCINO_CA, CA....457
NAVMARCORESCEN_ERIE_PA, PA....460
NAVMARCORESCEN_EUGENE_OR, OR....463
NAVMARCORESCEN_GRAND_RAPIDS_MI, MI....466
NAVMARCORESCEN_GREEN_BAY_WI, WI....469
NAVMARCORESCEN_GREENSBORO_NC, NC....472
NAVMARCORESCEN_GREENVILLE_SC, SC....475
NAVMARCORESCEN_HARRISBURG_PA, PA....478
NAVMARCORESCEN_HOUSTON_TX, TX....481
NAVMARCORESCEN_INDIANAPOLIS_IN, IN....484
NAVMARCORESCEN_KNOXVILLE_TN, TN....487
NAVMARCORESCEN_LANSING_MI, MI....490
NAVMARCORESCEN_LEHIGH_VALLEY_PA, PA....493
NAVMARCORESCEN_LITTLE_ROCK_AR, AR....496
NAVMARCORESCEN_LOS_ANGELES_CA, CA....499
NAVMARCORESCEN_MADISON_WI, WI....502
NAVMARCORESCEN_MANCHESTER_NH, NH....505
NAVMARCORESCEN_MIAMI_FL, FL....508
NAVMARCORESCEN_MILWAUKEE_WI, WI....511
NAVMARCORESCEN_MINNEAPOLIS_MN, MN....514
NAVMARCORESCEN_MOBILE_AL, AL....517
NAVMARCORESCEN_MORENO_VALLEY_CA, CA....520
NAVMARCORESCEN_MOUNDSVILLE_WV, WV....523
NAVMARCORESCEN_NEW_HAVEN_CT, CT....526
NAVMARCORESCEN_OMAHA_NE, NE....529
NAVMARCORESCEN_ORLANDO_FL, FL....532
NAVMARCORESCEN_PEORIA_IL, IL....535
NAVMARCORESCEN_PHOENIX_AZ, AZ....538
NAVMARCORESCEN_PITTSBURGH_PA, PA....541
NAVMARCORESCEN_PLAINVILLE_CT, CT....545
NAVMARCORESCEN_PORTLAND_OR, OR....548
NAVMARCORESCEN_PROVIDENCE_RI, RI....551
NAVMARCORESCEN_RALEIGH_NC, NC....554
NAVMARCORESCEN_READING_PA, PA....557
NAVMARCORESCEN_RENO_NV, NV....560
NAVMARCORESCEN_RICHMOND_VA, VA....563
NAVMARCORESCEN_ROANOKE_VA, VA....566
NAVMARCORESCEN_ROCHESTER_NY, NY....569
NAVMARCORESCEN_SACRAMENTO_CA, CA....572
NAVMARCORESCEN_SALT_LAKE_CITY_UT, UT....575
NAVMARCORESCEN_SHREVEPORT_LA, LA....578
NAVMARCORESCEN_SPOKANE_WA, WA....581
NAVMARCORESCEN_SPRINGFIELD_MO, MO....584

NAVMARCORESCEN_TACOMA_WA, WA 587
NAVMARCORESCEN_TALLAHASSEE_FL, FL 590
NAVMARCORESCEN_TOLEDO_OH, OH 593
NAVMARCORESCEN_TUCSON_AZ, AZ 596
NAVMARCORESCEN_TULSA_OK, OK 599
NAVMARCORESCEN_WACO_TX, TX 602
NAVMARCORESCEN_WEST_PALM_BEACH_FL, FL 605
NAVMARCORESCEN_WILMINGTON_DE, DE 608
NAVMARCORESCEN_WORCHESTER_MA, MA 611
NAVMEDCEN_PORTSMOUTH_VA, VA 614
NAVMEDCEN_SAN_DIEGO_CA, CA 617
NAVNUPWRTRAU_BALLSTON_SPA_NY, NY 620
NAVPGSCOL_MONTEREY_CA, CA 623
NAVPHIBASE_LITTLE_CREEK_VA, VA 626
NAVPMOSSP_DET_MAGNA_UT, UT 629
NAVPMOSSP_PITTSFIELD_MA, MA 632
NAVPMOSSP_SUNNYVALE_CA, CA 635
NAVRESCEN_ADELPHI_MD, MD 638
NAVRESCEN_ASHEVILLE_NC, NC 641
NAVRESCEN_AVOCA_PA, PA 644
NAVRESCEN_BALTIMORE_MD, MD 647
NAVRESCEN_BANGOR_ME, ME 650
NAVRESCEN_BILLINGS_MT, MT 653
NAVRESCEN_BRONX_NY, NY 656
NAVRESCEN_CAPE_GIRARDEAU_MO, MO 659
NAVRESCEN_CEDAR_RAPIDS_IA, IA 662
NAVRESCEN_CENTRAL_POINT_OR, OR 665
NAVRESCEN_CHEYENNE_WY, WY 668
NAVRESCEN_CLEVELAND_OH, OH 671
NAVRESCEN_COLUMBUS_GA, GA 674
NAVRESCEN_DECATUR_IL, IL 677
NAVRESCEN_DUBUQUE_IA, IA 680
NAVRESCEN_DULUTH_MN, MN 683
NAVRESCEN_EVANSVILLE_IN, IN 686
NAVRESCEN_FARGO_ND, ND 689
NAVRESCEN_FOREST_PARK_IL, IL 692
NAVRESCEN_FT_RICHARDSON_AK, AK 695
NAVRESCEN_GLENS_FALLS_NY, NY 698
NAVRESCEN_HARLINGEN_TX, TX 701
NAVRESCEN_HELENA_MT, MT 704
NAVRESCEN_HORSEHEADS_NY, NY 707
NAVRESCEN_HUNTINGTON_WV, WV 710
NAVRESCEN_KANSAS_CITY_KS, MO 713
NAVRESCEN_LA_CROSSE_WI, WI 716
NAVRESCEN_LEXINGTON_KY, KY 719
NAVRESCEN_LINCOLN_NE, NE 722
NAVRESCEN_LOUISVILLE_KY, KY 725
NAVRESCEN_LUBBOCK_TX, TX 728
NAVRESCEN_NASHVILLE_TN, TN 731

NAVRESCEN_OKLAHOMA_CITY_OK, OK 734
NAVRESCEN_ORANGE_TX, TX 737
NAVRESCEN_POCATELLO_ID, ID 740
NAVRESCEN_QUINCY_MA, MA 743
NAVRESCEN_SAGINAW_MI, MI 746
NAVRESCEN_SAN_JOSE_CA, CA 749
NAVRESCEN_SIOUX_CITY_IA, IA 752
NAVRESCEN_SIOUX_FALLS_SD, SD 755
NAVRESCEN_ST_LOUIS_MO, MO 758
NAVRESCEN_ST_PETERBURG_FL, FL 761
NAVRESCEN_SYRACUSE_NY, NY 764
NAVRESCEN_TAMPA_FL, FL 767
NAVRESCEN_TUSCALOOSA_AL, AL 770
NAVRESCEN_WHITE_RIVER_JCT_VT, VT 773
NAVRESCEN_WICHITA_KS, KS 776
NAVRESCEN_WILMINGTON_NC, NC 779
NAVRESCRUITAREA_SOUTHEAST_ORLANDO_FL, FL 782
NAVRESFAC_MARQUETTE_MI, MI 785
NAVSCSCOL_ATHENS_GA, GA 788
NAVSECGRUACT_SUGAR_GROVE_WV, WV 791
NAVSHIPYD_NORFOLK_VA, VA 794
NAVSHIPYD_PORTSMOUTH_NH, NH 797
NAVSHIPYD_PUGET_SOUND_DET_BOSTON_MA, MA 800
NAVSTA_BREMERTON_WA, WA 803
NAVSTA_EVERETT_WA, WA 806
NAVSTA_GREAT_LAKES_IL, IL 809
NAVSTA_INGLESIDE_TX, TX 812
NAVSTA_MAYPORT_FL, FL 815
NAVSTA_NEWPORT_RI, RI 818
NAVSTA_NORFOLK_VA, VA 821
NAVSTA_PASCAGOULA_MS, MS 824
NAVSTA_PEARL_HARBOR_HI, HI 827
NAVSTA_SAN_DIEGO_CA, CA 830
NAVSUPPACT_CORONA_CA, CA 833
NAVSUPPACT_CRANE_IN, IN 836
NAVSUPPACT_MECHANICSBURG_PA, PA 839
NAVSUPPACT_MID_SOUTH_MILLINGTON_TN, TN 842
NAVSUPPACT_NEW_ORLEANS_LA, LA 845
NAVSUPPACT_NORFOLK_VA, VA 848
NAVSUPPACT_ORLANDO_FL, FL 851
NAVSUPPACT_PANAMA_CITY_FL, FL 854
NAVSUPPU_SARATOGA_SPRINGS_NY, NY 857
NAVWPNSTA_SEAL_BEACH_CA, CA 860
NAVWPNSTA_SEAL_BEACH_CA_DET_CONCORD, CA 863
NETSAFA_PENSACOLA_FL, FL 866
PACMISRANFAC_HAWAREA_BARKING_SANDS_HI, HI 869
SPAWARINFOTECHCEN_NEW_ORLEANS_LA, LA 872
SUBASE_BANGOR_WA, WA 875
SUBASE_KINGS_BAY_GA, GA 878

SUBASE_NEW_LONDON_CT, CT....881
SUBASE_SAN_DIEGO_CA, CA....884
SUPSHIP_BATH_ME, ME....887
SUPSHIP_GROTON_CT, CT....890
SUPSHIP_GULF_COAST, MS....893
SUPSHIP_NEWPORT_NEWS_VA, VA....896
SURFCOMBATSYSCEN_WALLOPS_ISLAND_VA, VA....899
WPNSTA_CHARLESTON_SC, SC....902
WPNSTA_EARLE_COLTS_NECK_NJ, NJ....905
WPNSTA_YORKTOWN_VA, VA....908

Reference Sheet

Demographics

Metropolitan Statistical Area (MSA) - An area defined by the Office of Management and Budget as a Federal statistical standard. An area qualifies for recognition as an MSA if it includes a city of at least 50,000 in population or an urbanized area of at least 50,000 with a total metropolitan area population of at least 100,000.

Military Housing Area (MHA) - MHA consists of a collection of zip codes within approximately 20 miles of the base or 1 hour commuting time that contain 80% of a base population that resides off base.

Rationale - Provides data for possible encroachment issues, level of medical care, partnering opportunities for emergency response, housing, airports and quality of life items associated with a major city.

Source - www.census.gov/population/estimates/metro-city/0312msa.txt
MHA Counties from OSD BAH disk

Calculations - No calculations were used in this paragraph.

Child Care

Local Community - Local Community is defined as all counties contained in the installation's Military Housing Area (MHA). If not in an MHA, the county where the installation/activity is located was used.

Accredited Child Care Center - Installations/activities were instructed to use www.NAEYC.org (National Association for the Education of Young Children).

Rationale - Gives a number of accredited child care centers available in the local community.

Source - www.NAEYC.org (National Association for the Education of Young Children)

Calculations - No calculations were used in this paragraph unless the installations provided data from multiple counties. If this occurred, the number of accredited centers was summed.

Example:

COUNTY	ACCREDITED CENTERS
A	4
B	2
C	6
TOTAL REPORTED	12

Cost of Living

Local Community - Local Community is defined as the Metropolitan Statistical Area (MSA) in which the installation is located. If not located in an MSA, a list of all counties contained in the installation's Military Housing Area (MHA) was compiled. If not in an MHA, the county where installation/activity is located was used.

Rationale - Determines relative cost of living in a local community. General Schedule Locality Pay provides a relative scale to compare local salaries with government salaries and BAH is an indicator of the local rental market.

Sources -
Median Value of Owner-Occupied House - $119,600
Median Household Income - $41,994
http://www.census.gov/Press-Release/www/2002/sumfile3.html

Rest of US (RUS) GS Locality Pay - 10.9% - www.opm.gov/oca/2004/ATT2-04.asp

Basic Allowance for Housing (BAH) rate - https://secureapp2.hqda.pentagon.mil/perdiem/bah.html
COLA tables were used for installations outside of the 48 contiguous states
In-state tuition - www.armyeducation.army.mil/InState/StateSummary.htm

Calculations - If the installation resides in an MSA, then one answer is all the installation should have provided. If the installation is not in an MSA, then a weighted average was used to compute the Median Household Income and the Median House Price.

Education

Local Community - Local community is defined as a 20-mile radius from the perimeter of the installation/activity for all questions except institutions for higher education. A 30-mile radius was used for these questions.

Rationale - In-state tuition shows a relative cost for higher education for dependents. Pupil/teacher ratio provides an indicator of individualized attention for students. Student enrollment provides an indicator of capacity of local school systems. SAT I and ACT scores provide a national basis for comparison. High school graduation rate provides a way to measure the success of students in secondary schools. The number of vocational/technical, community, undergraduate, and graduate schools in an area is an indicator of the potential intellectual capital in the local community. In some cases, data may not have been reported due to school district policy or the school system may not use or track data such as the composite SAT I or the ACT scores. Installations/activities were required to document any problems in obtaining information from local school districts.

Sources -
National Mean for High School Graduation Rate - 67.3% -
http://www.postsecondary.org/archives/reports/spreadsheets/HSGradRate_files/sheet004.htm
Composite SAT I - page 11 of the following document
http://www.collegeboard.com/prod_downloads/about/news_info/cbsenior/yr2003/pdf/2003_TOTALGRP_PRD.pdf
ACT - http://www.act.org/news/data/03/charts/text.html
Accredited Institutions at Post Secondary Education Guide for post-high school institutions question
Local school districts for other education questions.

Calculations - In this section, entries for various school districts were summed to derive the reported values for each item below.

- Classroom capacity
- Students enrolled
- Students enrolled in the local school districts
- Students enrolled in the high schools

Weighted averages were used to derive the reported values for each item below.

- Composite SAT scores
- Composite ACT scores
- High school graduation rates

For Pupil-Teacher Ratios, a weighted average based on population is computed.

One example of how to calculate the High School graduation rate is given. Note that similar methodologies apply to any of the other items where weighted averaging occurred.

School District A: 1000 students (40% of all students for this installation)
School District B: 800 students (32% of all students for this installation)
School District C: 700 students (28% of all students for this installation)

SCHOOL DISTRICT	WEIGHTING	GRADUATION RATE	RATE CONTRIBUTION
A	.4 (40%)	60%	24%
B	.32 (32%)	60%	19.2%
C	.28 (28%)	90%	25.2%
TOTAL REPORTED	1.0 (100%)		68.4%

Employment

Local Community - Local Community is defined as the Metropolitan Statistical Area (MSA) in which the installation/activity is located. If not located in an MSA, then a list of all counties contained in the installation's Military Housing Area (MHA) was used. If not in an MHA, the county where installation/activity is located was used.

Rationale - Unemployment and job growth rates provide relative indicators of job availability in the local community.

Source - www.bls.gov/lau/lausad.htm or http://www.bls.gov/cps/cpsatabs.htm

Calculations - If unemployment rates were reported for multiple counties, a weighted average was calculated. For job growth rates, job counts were summed across multiple counties, if necessary, and rates were then derived as follows:

Assume the installation provided the following numbers for the number of jobs (JOBS).

	1998	1999	2000	2001	2002	2003
JOBS	10	12	14	16	18	10
CHANGE	NA	+2	+2	+2	+2	-8
PERCENT CHANGE	NA	2/10=20%	2/12=16.7%	2/14=14.3%	2/16=12.5%	-8/18 = -44.4%
REPORTED	NA	20%	16.7%	14.3%	12.5%	-44.4%

Housing

Local Community - Local Community is defined as the Metropolitan Statistical Area (MSA) in which the installation/activity is located. If not located in an MSA, then a list of all counties contained in the installation's Military Housing Area (MHA) was used. If not in an MHA, the county where installation/activity is located was used.

Rationale - Provides relative measure of availability for off-base housing for sale or rent.

Source - www.census.gov/

Calculations - For installations reporting only MSA data, no calculation was done. Otherwise, individual entries were summed for each installation for the following reported items:

- Vacant housing units available
- Number available for rent
- Number for sale

Medical Providers

Local Community - Local Community is defined as the Metropolitan Statistical Area (MSA) in which the installation/activity is located. If not located in an MSA, then a list of all counties contained in the installation's Military Housing Area (MHA) was used. If not in an MHA, the county where installation/activity is located was used.

Rationale - Provides an indicator of medical care for military and DoD civilians in the local community.

Sources - US Census Bureau. Per the direction of USAF/SG letter, June 30, 2004, Quality Resource Systems, Inc., a contractor, was directed to use the American Medical Association, Physician's Professional Record, December 31, 2003 and Health Forum, LLC, an affiliate of the American Hospital Association, AHA Annual Survey Database, Fiscal Year 2002 to determine numbers of physicians and beds

Calculations - Raw numbers were reported by the installations/activities for both physicians and beds into a ratio of physicians (or beds) per person for the MSA. The computer summed the number of physicians (or beds) for all counties. Then the computer pulled the MSA population (or the sum of the MHA populations if the base is not in an MSA) from the existing database. Finally, the ratio is computed by dividing the population by the total physicians (or beds).

Safety/Crime

Local Community - Local Community is defined as the Metropolitan Statistical Area (MSA) in which the installation/activity is located. If not located in an MSA, then the state average was used. Either number is per 100,000 population.

Rationale - The crime index is an overarching statistic that covers eight crimes that include both violent crimes against persons and crimes against property and provides a measure of relative safety in the local community.

Source - http://www.fbi.gov/ucr/cius02/html/web/offreported/02-table02.html
for state FBI information, Table 5, State, 2002, http://www.fbi.gov/ucr/cius_02/xl/02tbl05.xls

Calculations - If the installation reported MSA data, then the FBI rate was already calculated on the website, and no further work is needed. If the installation is not in an MSA, then state data is reported. State data is already given as an appropriately formatted rate on the FBI website.

Transportation

Rationale - Distance to an airport shows convenience and availability of airline transportation. Public transportation shows potential for members and DoD civilians to use it to commute to/from work under normal circumstances and for leisure.

Source - Defense Table of Distances, http://dtod1.mtmc.army.mil/default.asp?help=authorized
Local travel claims office

Calculations - No calculations were used in this section.

Utilities

Local Community - Local community is defined as a 20-mile radius from the perimeter of the installation/activity.

Rationale - Identifies infrastructure limitations in a local community's ability to receive 1,000 additional people.

Source - Local utility companies

Calculations - No calculations were used in this section.

AEGIS_TECHREP_MOORESTOWN_NJ, NJ

Demographics

The following tables provide a short description of the area near the installation/activity. AEGIS_TECHREP_MOORESTOWN_NJ is 14 miles from Philadelphia, PA, the nearest city with a population of 100,000 or more. The nearest metropolitan statistical area (MSA) is

MSA	Population
Philadelphia, PA-NJ PMSA	5,100,931

The following entities comprise the military housing area (MHA):

County/City	Population
Burlington	423394
Camden	508932
Delaware	550864
Gloucester	254673
New Castle	500265
Philadelphia	1517550
Total	3,755,678

Child Care

This attribute captures the number of nationally accredited child-care centers within the local community: 57

Cost of Living

Cost of Living provides a relative measure of cost of living in the local community. General Schedule (GS) Locality pay provides a relative scale to compare local salaries with government salaries and Basic Allowance for Housing (BAH) is an indicator of the local rental market. In-state tuition is an indicator of the support provided by the state for active duty family members to participate in higher-level education opportunities. For median household income and house value, the basis of the data (either MSA or number of counties in the MHA or the county of the installation) is indicated.

Median Household Income	(US Avg $41,994)	$47,536	Basis: MSA
Median House Value	(US Avg $119,600)	$121,200	
GS Locality Pay	("Rest of US" 10.9%)	15.3%	
O-3 with Dependents BAH Rate		$1,616	
In-state Tuition for Family Member		Yes	
In-state Tuition Continues if Member PCSs Out of State		Yes	

Education

This attribute defines the population in local school districts and identifies capacity. The pupil/teacher ratio, graduation rate, and composite SAT I/ACT scores provide a relative quality indicator of education. This attribute also attempts to give communities credit for the potential intellectual capital they provide.

NOTE: "MFR"--means a Memorandum For Record is on file at the installation/activity/agency to document problems in obtaining the required information. Reasons for not being able to obtain information may be that the school district refused to provide the information or the school district does not use or track the information. For each entry, the number of school districts for which data are available of the total number of school districts reported, and the number of MFRs is indicated.

		Basis
School District(s) Capacity	137,162	2 of 3 districts, 1 MFR
Students Enrolled	212,922	3 of 3 districts
Average Pupil/Teacher Ratio	13.1:1	3 of 3 districts
High School Students Enrolled	12,148	3 of 3 districts
Average High School Graduation Rate (US Avg 67.3%)	95.7%	3 of 3 districts
Average Composite SAT I Score (US Avg 1026)	1018	3 of 3 districts
Average ACT Score (US Avg 20.8)	21	3 of 3 districts
Available Graduate/PhD Programs	21	
Available Colleges and/or Universities	33	
Available Vocational and/or Technical Schools	34	

Employment

Unemployment and job growth rates provide an indicator of job availability in the local community. National rates from the Bureau of Labor Statistics are also provided. For each entry, the basis of the data (either MSA or number of counties in the MHA or the county of the installation) is indicated.

The unemployment rates for the last five years:

	1999	2000	2001	2002	2003
Local Data	4.2%	3.9%	4.3%	5.5%	5.5%
National	4.2%	4.0%	4.7%	5.8%	6.0%
Basis:	MSA	MSA	MSA	MSA	MSA

The annual job growth rate for the last five-years:

	1999	2000	2001	2002	2003
Local Data	1.3%	- .4%	1.3%	.6%	- .8%
National	1.5%	2.4%	.03%	-.31%	.86%
Basis:	MSA	MSA	MSA	MSA	MSA

Housing

This attribute provides an indication of availability of housing, both sales and rental, in the local community. Note: According to the 2000 Census, Vacant Sale and Vacant Rental Units do not equal total Vacant Housing Units. Vacant housing units may also include units that are vacant but not on the market for sale or rent. For

each entry, the basis of the data (either MSA or number of counties in the MHA or the county of the installation) is indicated.

Total Vacant Housing Units	133,597	Basis: MSA
Vacant Sale Units	23,424	
Vacant Rental Units	39,843	

Medical Providers

This attribute provides an indicator of availability of medical care for military and DoD civilians in the local community. The table reflects the raw number of physicians/beds and ratio of physicians/beds to population. The basis of the data (either MSA or number of counties in the MHA or the county of the installation) is indicated.

	# Physicians	# Beds	Population	
Local Community	19,100	14,561	5,100,931	Basis: MSA
Ratio	1:267	1:350		
National Ratio (2003)	1:421.2	1:373.7		

Safety/Crime

The local community's Uniform Crime Reports (UCR) Index for 2002 per 100,000 people and the national UCR based on information from the Federal Bureau of Investigation (FBI) for 2002 is provided. The basis of the data (either MSA or state) is indicated.

Local UCR	3,389.7	Basis: MSA
National UCR	4,118.8	

Transportation

Distance to an airport shows convenience and availability of airline transportation. Public transportation shows potential for members and DoD civilians to use it to commute to/from work under normal circumstances and for leisure.

Distance from AEGIS_TECHREP_MOORESTOWN_NJ to nearest commercial airport: 26.4 miles
Is AEGIS_TECHREP_MOORESTOWN_NJ served by regularly scheduled public transportation? Yes

Utilities

This attribute identifies a local community's water and sewer systems' ability to receive 1,000 additional people.

Does the local community's water system have the ability to meet an expanded need of an additional 1,000 people moving in the local community? Yes

Does the local community's sewer system have the ability to meet an expanded need of an additional 1,000 people moving in the local community? Yes

BLOUNT_ISLAND_CMD_JACKSONVILLE_FL, FL

Demographics

The following tables provide a short description of the area near the installation/activity. BLOUNT_ISLAND_CMD_JACKSONVILLE_FL is within Jacksonville, FL, the nearest city with a population of 100,000 or more. The nearest metropolitan statistical area (MSA) is

MSA	Population
Jacksonville, FL MSA	1,100,491

The following entities comprise the military housing area (MHA):

County/City	Population
Baker	22259
Bradford	26088
Clay	140814
Duval	778879
Nassau	57663
St. Johns	123135
Total	1,148,838

Child Care

This attribute captures the number of nationally accredited child-care centers within the local community: 57

Cost of Living

Cost of Living provides a relative measure of cost of living in the local community. General Schedule (GS) Locality pay provides a relative scale to compare local salaries with government salaries and Basic Allowance for Housing (BAH) is an indicator of the local rental market. In-state tuition is an indicator of the support provided by the state for active duty family members to participate in higher-level education opportunities. For median household income and house value, the basis of the data (either MSA or number of counties in the MHA or the county of the installation) is indicated.

Median Household Income	(US Avg $41,994)	$42,439	Basis: MSA
Median House Value	(US Avg $119,600)	$98,100	
GS Locality Pay	("Rest of US" 10.9%)	10.9%	
O-3 with Dependents BAH Rate		$1,074	
In-state Tuition for Family Member		Yes	
In-state Tuition Continues if Member PCSs Out of State		Yes	

Education

This attribute defines the population in local school districts and identifies capacity. The pupil/teacher ratio, graduation rate, and composite SAT I/ACT scores provide a relative quality indicator of education. This attribute also attempts to give communities credit for the potential intellectual capital they provide.

NOTE: "MFR"--means a Memorandum For Record is on file at the installation/activity/agency to document problems in obtaining the required information. Reasons for not being able to obtain information may be that the school district refused to provide the information or the school district does not use or track the information. For each entry, the number of school districts for which data are available of the total number of school districts reported, and the number of MFRs is indicated.

		Basis
School District(s) Capacity	173,108	2 of 2 districts
Students Enrolled	140,097	2 of 2 districts
Average Pupil/Teacher Ratio	18.9:1	2 of 2 districts
High School Students Enrolled	35,386	2 of 2 districts
Average High School Graduation Rate (US Avg 67.3%)	65.1%	2 of 2 districts
Average Composite SAT I Score (US Avg 1026)	982	2 of 2 districts
Average ACT Score (US Avg 20.8)	20	2 of 2 districts
Available Graduate/PhD Programs	4	
Available Colleges and/or Universities	11	
Available Vocational and/or Technical Schools	3	

Employment

Unemployment and job growth rates provide an indicator of job availability in the local community. National rates from the Bureau of Labor Statistics are also provided. For each entry, the basis of the data (either MSA or number of counties in the MHA or the county of the installation) is indicated.

The unemployment rates for the last five years:

	1999	2000	2001	2002	2003
Local Data	3.0%	3.1%	4.2%	5.3%	5.2%
National	4.2%	4.0%	4.7%	5.8%	6.0%
Basis:	MSA	MSA	MSA	MSA	MSA

The annual job growth rate for the last five-years:

	1999	2000	2001	2002	2003
Local Data	2.6%	2.2%	.6%	-1.1%	.5%
National	1.5%	2.4%	.03%	-.31%	.86%
Basis:	MSA	MSA	MSA	MSA	MSA

Housing

This attribute provides an indication of availability of housing, both sales and rental, in the local community. Note: According to the 2000 Census, Vacant Sale and Vacant Rental Units do not equal total Vacant Housing Units. Vacant housing units may also include units that are vacant but not on the market for sale or rent. For each entry, the basis of the data (either MSA or number of counties in the MHA or the county of the installation) is indicated.

Total Vacant Housing Units	41,867	Basis: MSA
Vacant Sale Units	5,939	
Vacant Rental Units	15,221	

Medical Providers

This attribute provides an indicator of availability of medical care for military and DoD civilians in the local community. The table reflects the raw number of physicians/beds and ratio of physicians/beds to population. The basis of the data (either MSA or number of counties in the MHA or the county of the installation) is indicated.

	# Physicians	# Beds	Population	
Local Community	2,866	3,043	1,100,491	Basis: MSA
Ratio	1:384	1:362		
National Ratio (2003)	1:421.2	1:373.7		

Safety/Crime

The local community's Uniform Crime Reports (UCR) Index for 2002 per 100,000 people and the national UCR based on information from the Federal Bureau of Investigation (FBI) for 2002 is provided. The basis of the data (either MSA or state) is indicated.

Local UCR	5,821.5	Basis: MSA
National UCR	4,118.8	

Transportation

Distance to an airport shows convenience and availability of airline transportation. Public transportation shows potential for members and DoD civilians to use it to commute to/from work under normal circumstances and for leisure.

Distance from BLOUNT_ISLAND_CMD_JACKSONVILLE_FL to nearest commercial airport: 12.0 miles
Is BLOUNT_ISLAND_CMD_JACKSONVILLE_FL served by regularly scheduled public transportation? No

Utilities

This attribute identifies a local community's water and sewer systems' ability to receive 1,000 additional people.

Does the local community's water system have the ability to meet an expanded need of an additional 1,000 people moving in the local community? Yes

Does the local community's sewer system have the ability to meet an expanded need of an additional 1,000 people moving in the local community? Yes

CBC_GULFPORT_MS, MS

Demographics

The following tables provide a short description of the area near the installation/activity. CBC_GULFPORT_MS is 75 miles from Mobile, AL, the nearest city with a population of 100,000 or more. The nearest metropolitan statistical area (MSA) is

MSA	Population
Biloxi-Gulfport-Pascagoula, MS MSA	363,988

The following entities comprise the military housing area (MHA):

County/City	Population
Harrison	189601
Total	189,601

Child Care

This attribute captures the number of nationally accredited child-care centers within the local community: 1

Cost of Living

Cost of Living provides a relative measure of cost of living in the local community. General Schedule (GS) Locality pay provides a relative scale to compare local salaries with government salaries and Basic Allowance for Housing (BAH) is an indicator of the local rental market. In-state tuition is an indicator of the support provided by the state for active duty family members to participate in higher-level education opportunities. For median household income and house value, the basis of the data (either MSA or number of counties in the MHA or the county of the installation) is indicated.

Median Household Income	(US Avg $41,994)	$36,662	Basis: MSA
Median House Value	(US Avg $119,600)	$85,200	
GS Locality Pay	("Rest of US" 10.9%)	10.9%	
O-3 with Dependents BAH Rate		$ 907	
In-state Tuition for Family Member		Yes	
In-state Tuition Continues if Member PCSs Out of State		No	

Education

This attribute defines the population in local school districts and identifies capacity. The pupil/teacher ratio, graduation rate, and composite SAT I/ACT scores provide a relative quality indicator of education. This attribute also attempts to give communities credit for the potential intellectual capital they provide.

NOTE: "MFR"--means a Memorandum For Record is on file at the installation/activity/agency to document problems in obtaining the required information. Reasons for not being able to obtain information may be that the school district refused to provide the information or the school district does not use or track the information. For

each entry, the number of school districts for which data are available of the total number of school districts reported, and the number of MFRs is indicated.

		Basis
School District(s) Capacity	36,330	5 of 5 districts
Students Enrolled	30,616	5 of 5 districts
Average Pupil/Teacher Ratio	15.4:1	5 of 5 districts
High School Students Enrolled	7,740	5 of 5 districts
Average High School Graduation Rate (US Avg 67.3%)	78.3%	5 of 5 districts
Average Composite SAT I Score (US Avg 1026)		0 of 5 districts, 5 MFRs
Average ACT Score (US Avg 20.8)	20	5 of 5 districts
Available Graduate/PhD Programs	3	
Available Colleges and/or Universities	5	
Available Vocational and/or Technical Schools	4	

Employment

Unemployment and job growth rates provide an indicator of job availability in the local community. National rates from the Bureau of Labor Statistics are also provided. For each entry, the basis of the data (either MSA or number of counties in the MHA or the county of the installation) is indicated.

The unemployment rates for the last five years:

	1999	2000	2001	2002	2003
Local Data	3.7%	4.6%	4.1%	5.5%	4.8%
National	4.2%	4.0%	4.7%	5.8%	6.0%
Basis:	MSA	MSA	MSA	MSA	MSA

The annual job growth rate for the last five-years:

	1999	2000	2001	2002	2003
Local Data	3.9%	3.1%	-2.8%	-3.7%	2.7%
National	1.5%	2.4%	.03%	-.31%	.86%
Basis:	MSA	MSA	MSA	MSA	MSA

Housing

This attribute provides an indication of availability of housing, both sales and rental, in the local community. Note: According to the 2000 Census, Vacant Sale and Vacant Rental Units do not equal total Vacant Housing Units. Vacant housing units may also include units that are vacant but not on the market for sale or rent. For each entry, the basis of the data (either MSA or number of counties in the MHA or the county of the installation) is indicated.

Total Vacant Housing Units	16,275	Basis: MSA
Vacant Sale Units	1,913	

Vacant Rental Units	5,092	

Medical Providers

This attribute provides an indicator of availability of medical care for military and DoD civilians in the local community. The table reflects the raw number of physicians/beds and ratio of physicians/beds to population. The basis of the data (either MSA or number of counties in the MHA or the county of the installation) is indicated.

	# Physicians	# Beds	Population	
Local Community	765	1,380	363,988	Basis: MSA
Ratio	1:476	1:264		
National Ratio (2003)	1:421.2	1:373.7		

Safety/Crime

The local community's Uniform Crime Reports (UCR) Index for 2002 per 100,000 people and the national UCR based on information from the Federal Bureau of Investigation (FBI) for 2002 is provided. The basis of the data (either MSA or state) is indicated.

Local UCR	5,682.5	Basis: MSA
National UCR	4,118.8	

Transportation

Distance to an airport shows convenience and availability of airline transportation. Public transportation shows potential for members and DoD civilians to use it to commute to/from work under normal circumstances and for leisure.

Distance from CBC_GULFPORT_MS to nearest commercial airport: 4.6 miles
Is CBC_GULFPORT_MS served by regularly scheduled public transportation? Yes

Utilities

This attribute identifies a local community's water and sewer systems' ability to receive 1,000 additional people.

Does the local community's water system have the ability to meet an expanded need of an additional 1,000 people moving in the local community? Yes

Does the local community's sewer system have the ability to meet an expanded need of an additional 1,000 people moving in the local community? Yes

CG_MAGTF_TRNGCOM, CA

Demographics

The following tables provide a short description of the area near the installation/activity. CG_MAGTF_TRNGCOM is 72 miles from Moreno Valley, CA, the nearest city with a population of 100,000 or more. The nearest metropolitan statistical area (MSA) is

MSA	Population
Riverside-San Bernardino, CA PMSA	3,254,821

The following entities comprise the military housing area (MHA):

County/City	Population
Riverside	1545387
San Bernardino	1709434
Total	3,254,821

Child Care

This attribute captures the number of nationally accredited child-care centers within the local community: 25

Cost of Living

Cost of Living provides a relative measure of cost of living in the local community. General Schedule (GS) Locality pay provides a relative scale to compare local salaries with government salaries and Basic Allowance for Housing (BAH) is an indicator of the local rental market. In-state tuition is an indicator of the support provided by the state for active duty family members to participate in higher-level education opportunities. For median household income and house value, the basis of the data (either MSA or number of counties in the MHA or the county of the installation) is indicated.

Median Household Income	(US Avg $41,994)	$42,404	Basis: MSA
Median House Value	(US Avg $119,600)	$138,500	
GS Locality Pay	("Rest of US" 10.9%)	20.1%	
O-3 with Dependents BAH Rate		$ 930	
In-state Tuition for Family Member		Yes	
In-state Tuition Continues if Member PCSs Out of State		No	

Education

This attribute defines the population in local school districts and identifies capacity. The pupil/teacher ratio, graduation rate, and composite SAT I/ACT scores provide a relative quality indicator of education. This attribute also attempts to give communities credit for the potential intellectual capital they provide.

NOTE: "MFR"--means a Memorandum For Record is on file at the installation/activity/agency to document problems in obtaining the required information. Reasons for not being able to obtain information may be that the school district refused to provide the information or the school district does not use or track the information. For

each entry, the number of school districts for which data are available of the total number of school districts reported, and the number of MFRs is indicated.

		Basis
School District(s) Capacity	10,414	1 of 1 district
Students Enrolled	9,467	1 of 1 district
Average Pupil/Teacher Ratio	20.3:1	1 of 1 district
High School Students Enrolled	2,519	1 of 1 district
Average High School Graduation Rate (US Avg 67.3%)	81.8%	1 of 1 district
Average Composite SAT I Score (US Avg 1026)	1022	1 of 1 district
Average ACT Score (US Avg 20.8)	37	1 of 1 district, 1 MFR
Available Graduate/PhD Programs	0	
Available Colleges and/or Universities	1	
Available Vocational and/or Technical Schools	0	

Employment

Unemployment and job growth rates provide an indicator of job availability in the local community. National rates from the Bureau of Labor Statistics are also provided. For each entry, the basis of the data (either MSA or number of counties in the MHA or the county of the installation) is indicated.

The unemployment rates for the last five years:

	1999	2000	2001	2002	2003
Local Data	5.1%	5.1%	5.0%	5.9%	5.9%
National	4.2%	4.0%	4.7%	5.8%	6.0%
Basis:	MSA	MSA	MSA	MSA	MSA

The annual job growth rate for the last five-years:

	1999	2000	2001	2002	2003
Local Data	5.5%	5.0%	3.7%	4.0%	2.9%
National	1.5%	2.4%	.03%	-.31%	.86%
Basis:	MSA	MSA	MSA	MSA	MSA

Housing

This attribute provides an indication of availability of housing, both sales and rental, in the local community. Note: According to the 2000 Census, Vacant Sale and Vacant Rental Units do not equal total Vacant Housing Units. Vacant housing units may also include units that are vacant but not on the market for sale or rent. For each entry, the basis of the data (either MSA or number of counties in the MHA or the county of the installation) is indicated.

Total Vacant Housing Units	151,231	Basis: MSA
Vacant Sale Units	22,464	

Vacant Rental Units	28,161	

Medical Providers

This attribute provides an indicator of availability of medical care for military and DoD civilians in the local community. The table reflects the raw number of physicians/beds and ratio of physicians/beds to population. The basis of the data (either MSA or number of counties in the MHA or the county of the installation) is indicated.

	# Physicians	# Beds	Population	
Local Community	5,037	6,001	3,254,821	Basis: MSA
Ratio	1:646	1:542		
National Ratio (2003)	1:421.2	1:373.7		

Safety/Crime

The local community's Uniform Crime Reports (UCR) Index for 2002 per 100,000 people and the national UCR based on information from the Federal Bureau of Investigation (FBI) for 2002 is provided. The basis of the data (either MSA or state) is indicated.

Local UCR	4,236.4	Basis: MSA
National UCR	4,118.8	

Transportation

Distance to an airport shows convenience and availability of airline transportation. Public transportation shows potential for members and DoD civilians to use it to commute to/from work under normal circumstances and for leisure.

Distance from CG_MAGTF_TRNGCOM to nearest commercial airport: 61.0 miles
Is CG_MAGTF_TRNGCOM served by regularly scheduled public transportation? Yes

Utilities

This attribute identifies a local community's water and sewer systems' ability to receive 1,000 additional people.

Does the local community's water system have the ability to meet an expanded need of an additional 1,000 people moving in the local community? Yes

Does the local community's sewer system have the ability to meet an expanded need of an additional 1,000 people moving in the local community? Yes

CG_MCAS_CHERRY_PT, NC

Demographics

The following tables provide a short description of the area near the installation/activity. CG_MCAS_CHERRY_PT is 137 miles from Raleigh, NC, the nearest city with a population of 100,000 or more. The nearest metropolitan statistical area (MSA) is

MSA	Population
Jacksonville, NC MSA	150,355

The following entities comprise the military housing area (MHA):

County/City	Population
Carteret	59383
Craven	91436
Total	150,819

Child Care

This attribute captures the number of nationally accredited child-care centers within the local community: 2

Cost of Living

Cost of Living provides a relative measure of cost of living in the local community. General Schedule (GS) Locality pay provides a relative scale to compare local salaries with government salaries and Basic Allowance for Housing (BAH) is an indicator of the local rental market. In-state tuition is an indicator of the support provided by the state for active duty family members to participate in higher-level education opportunities. For median household income and house value, the basis of the data (either MSA or number of counties in the MHA or the county of the installation) is indicated.

Median Household Income	(US Avg $41,994)	$36,902	Basis: 2 of 2 counties
Median House Value	(US Avg $119,600)	$107,349	
GS Locality Pay	("Rest of US" 10.9%)	10.9%	
O-3 with Dependents BAH Rate		$1,058	
In-state Tuition for Family Member		Yes	
In-state Tuition Continues if Member PCSs Out of State		No	

Education

This attribute defines the population in local school districts and identifies capacity. The pupil/teacher ratio, graduation rate, and composite SAT I/ACT scores provide a relative quality indicator of education. This attribute also attempts to give communities credit for the potential intellectual capital they provide.

NOTE: "MFR"--means a Memorandum For Record is on file at the installation/activity/agency to document problems in obtaining the required information. Reasons for not being able to obtain information may be that the school district refused to provide the information or the school district does not use or track the information. For

each entry, the number of school districts for which data are available of the total number of school districts reported, and the number of MFRs is indicated.

		Basis
School District(s) Capacity	29,940	6 of 6 districts
Students Enrolled	25,103	6 of 6 districts
Average Pupil/Teacher Ratio	14.3:1	6 of 6 districts
High School Students Enrolled	7,353	4 of 6 districts, 2 MFRs
Average High School Graduation Rate (US Avg 67.3%)	76.7%	4 of 6 districts, 2 MFRs
Average Composite SAT I Score (US Avg 1026)	1002	3 of 6 districts, 3 MFRs
Average ACT Score (US Avg 20.8)		0 of 6 districts, 6 MFRs
Available Graduate/PhD Programs	0	
Available Colleges and/or Universities	2	
Available Vocational and/or Technical Schools	2	

Employment

Unemployment and job growth rates provide an indicator of job availability in the local community. National rates from the Bureau of Labor Statistics are also provided. For each entry, the basis of the data (either MSA or number of counties in the MHA or the county of the installation) is indicated.

The unemployment rates for the last five years:

	1999	2000	2001	2002	2003
Local Data	4.0%	4.3%	5.1%	5.8%	5.3%
National	4.2%	4.0%	4.7%	5.8%	6.0%
Basis:	2 of 2 counties	2 of 2 counties	2 of 2 counties	2 of 2 counties	2 of 2 counties

The annual job growth rate for the last five-years:

	1999	2000	2001	2002	2003
Local Data	1.4%	- .5%	-1.5%	-2.6%	2.6%
National	1.5%	2.4%	.03%	-.31%	.86%
Basis:	2 of 2 counties	2 of 2 counties	2 of 2 counties	2 of 2 counties	2 of 2 counties

Housing

This attribute provides an indication of availability of housing, both sales and rental, in the local community. Note: According to the 2000 Census, Vacant Sale and Vacant Rental Units do not equal total Vacant Housing Units. Vacant housing units may also include units that are vacant but not on the market for sale or rent. For each entry, the basis of the data (either MSA or number of counties in the MHA or the county of the installation) is indicated.

Total Vacant Housing Units	19,311	Basis: 2 of 2 counties
Vacant Sale Units	945	
Vacant Rental Units	2,227	

Medical Providers

This attribute provides an indicator of availability of medical care for military and DoD civilians in the local community. The table reflects the raw number of physicians/beds and ratio of physicians/beds to population. The basis of the data (either MSA or number of counties in the MHA or the county of the installation) is indicated.

	# Physicians	# Beds	Population	
Local Community	305	505	150,819	Basis: 2 of 2 counties
Ratio	1:494	1:299		
National Ratio (2003)	1:421.2	1:373.7		

Safety/Crime

The local community's Uniform Crime Reports (UCR) Index for 2002 per 100,000 people and the national UCR based on information from the Federal Bureau of Investigation (FBI) for 2002 is provided. The basis of the data (either MSA or state) is indicated.

Local UCR	4,721.4	Basis: state
National UCR	4,118.8	

Transportation

Distance to an airport shows convenience and availability of airline transportation. Public transportation shows potential for members and DoD civilians to use it to commute to/from work under normal circumstances and for leisure.

Distance from CG_MCAS_CHERRY_PT to nearest commercial airport: 18.0 miles
Is CG_MCAS_CHERRY_PT served by regularly scheduled public transportation? No

Utilities

This attribute identifies a local community's water and sewer systems' ability to receive 1,000 additional people.

Does the local community's water system have the ability to meet an expanded need of an additional 1,000 people moving in the local community? Yes

Does the local community's sewer system have the ability to meet an expanded need of an additional 1,000 people moving in the local community? Yes

CG_MCAS_MIRAMAR_CA, CA

Demographics

The following tables provide a short description of the area near the installation/activity. CG_MCAS_MIRAMAR_CA is within San Diego, CA, the nearest city with a population of 100,000 or more. The nearest metropolitan statistical area (MSA) is

MSA	Population
San Diego, CA MSA	2,813,833

The following entities comprise the military housing area (MHA):

County/City	Population
San Diego	2813833
Total	2,813,833

Child Care

This attribute captures the number of nationally accredited child-care centers within the local community: 57

Cost of Living

Cost of Living provides a relative measure of cost of living in the local community. General Schedule (GS) Locality pay provides a relative scale to compare local salaries with government salaries and Basic Allowance for Housing (BAH) is an indicator of the local rental market. In-state tuition is an indicator of the support provided by the state for active duty family members to participate in higher-level education opportunities. For median household income and house value, the basis of the data (either MSA or number of counties in the MHA or the county of the installation) is indicated.

Median Household Income	(US Avg $41,994)	$47,236	Basis: MSA
Median House Value	(US Avg $119,600)	$227,500	
GS Locality Pay	("Rest of US" 10.9%)	16.2%	
O-3 with Dependents BAH Rate		$1,882	
In-state Tuition for Family Member		Yes	
In-state Tuition Continues if Member PCSs Out of State		No	

Education

This attribute defines the population in local school districts and identifies capacity. The pupil/teacher ratio, graduation rate, and composite SAT I/ACT scores provide a relative quality indicator of education. This attribute also attempts to give communities credit for the potential intellectual capital they provide.

NOTE: "MFR"--means a Memorandum For Record is on file at the installation/activity/agency to document problems in obtaining the required information. Reasons for not being able to obtain information may be that the school district refused to provide the information or the school district does not use or track the information. For

each entry, the number of school districts for which data are available of the total number of school districts reported, and the number of MFRs is indicated.

		Basis
School District(s) Capacity	409,551	25 of 25 districts
Students Enrolled	382,988	25 of 25 districts
Average Pupil/Teacher Ratio	20.1:1	25 of 25 districts
High School Students Enrolled	116,468	10 of 10 districts
Average High School Graduation Rate (US Avg 67.3%)	89.6%	10 of 10 districts
Average Composite SAT I Score (US Avg 1026)	1014	9 of 10 districts
Average ACT Score (US Avg 20.8)	22	9 of 10 districts
Available Graduate/PhD Programs	5	
Available Colleges and/or Universities	8	
Available Vocational and/or Technical Schools	8	

Employment

Unemployment and job growth rates provide an indicator of job availability in the local community. National rates from the Bureau of Labor Statistics are also provided. For each entry, the basis of the data (either MSA or number of counties in the MHA or the county of the installation) is indicated.

The unemployment rates for the last five years:

	1999	2000	2001	2002	2003
Local Data	3.1%	3.0%	3.2%	4.3%	4.3%
National	4.2%	4.0%	4.7%	5.8%	6.0%
Basis:	MSA	MSA	MSA	MSA	MSA

The annual job growth rate for the last five-years:

	1999	2000	2001	2002	2003
Local Data	3.4%	3.3%	1.7%	1.7%	1.7%
National	1.5%	2.4%	.03%	-.31%	.86%
Basis:	MSA	MSA	MSA	MSA	MSA

Housing

This attribute provides an indication of availability of housing, both sales and rental, in the local community. Note: According to the 2000 Census, Vacant Sale and Vacant Rental Units do not equal total Vacant Housing Units. Vacant housing units may also include units that are vacant but not on the market for sale or rent. For each entry, the basis of the data (either MSA or number of counties in the MHA or the county of the installation) is indicated.

Total Vacant Housing Units	45,472	Basis: MSA
Vacant Sale Units	7,196	
Vacant Rental Units	14,853	

Medical Providers

This attribute provides an indicator of availability of medical care for military and DoD civilians in the local community. The table reflects the raw number of physicians/beds and ratio of physicians/beds to population. The basis of the data (either MSA or number of counties in the MHA or the county of the installation) is indicated.

	# Physicians	# Beds	Population	
Local Community	7,062	5,826	2,813,833	Basis: MSA
Ratio	1:398	1:483		
National Ratio (2003)	1:421.2	1:373.7		

Safety/Crime

The local community's Uniform Crime Reports (UCR) Index for 2002 per 100,000 people and the national UCR based on information from the Federal Bureau of Investigation (FBI) for 2002 is provided. The basis of the data (either MSA or state) is indicated.

Local UCR	3,611.8	Basis: MSA
National UCR	4,118.8	

Transportation

Distance to an airport shows convenience and availability of airline transportation. Public transportation shows potential for members and DoD civilians to use it to commute to/from work under normal circumstances and for leisure.

Distance from CG_MCAS_MIRAMAR_CA to nearest commercial airport: 20.0 miles
Is CG_MCAS_MIRAMAR_CA served by regularly scheduled public transportation? Yes

Utilities

This attribute identifies a local community's water and sewer systems' ability to receive 1,000 additional people.

Does the local community's water system have the ability to meet an expanded need of an additional 1,000 people moving in the local community? Yes

Does the local community's sewer system have the ability to meet an expanded need of an additional 1,000 people moving in the local community? Yes

CG_MCB_CAMP_LEJEUNE_NC, NC

Demographics

The following tables provide a short description of the area near the installation/activity. CG_MCB_CAMP_LEJEUNE_NC is 128 miles from Raleigh, NC, the nearest city with a population of 100,000 or more. The nearest metropolitan statistical area (MSA) is

MSA	Population
Jacksonville, NC MSA	150,355

The following entities comprise the military housing area (MHA):

County/City	Population
Carteret	59383
Jones	10381
Onslow	150355
Pender	41082
Total	261,201

Child Care

This attribute captures the number of nationally accredited child-care centers within the local community: 2

Cost of Living

Cost of Living provides a relative measure of cost of living in the local community. General Schedule (GS) Locality pay provides a relative scale to compare local salaries with government salaries and Basic Allowance for Housing (BAH) is an indicator of the local rental market. In-state tuition is an indicator of the support provided by the state for active duty family members to participate in higher-level education opportunities. For median household income and house value, the basis of the data (either MSA or number of counties in the MHA or the county of the installation) is indicated.

Median Household Income	(US Avg $41,994)	$33,756	Basis: MSA
Median House Value	(US Avg $119,600)	$85,900	
GS Locality Pay	("Rest of US" 10.9%)	10.9%	
O-3 with Dependents BAH Rate		$ 980	
In-state Tuition for Family Member		Yes	
In-state Tuition Continues if Member PCSs Out of State		No	

Education

This attribute defines the population in local school districts and identifies capacity. The pupil/teacher ratio, graduation rate, and composite SAT I/ACT scores provide a relative quality indicator of education. This attribute also attempts to give communities credit for the potential intellectual capital they provide.

NOTE: "MFR"--means a Memorandum For Record is on file at the installation/activity/agency to document problems in obtaining the required information. Reasons for not being able to obtain information may be that the school district refused to provide the information or the school district does not use or track the information. For each entry, the number of school districts for which data are available of the total number of school districts reported, and the number of MFRs is indicated.

		Basis
School District(s) Capacity	21,500	1 of 1 district
Students Enrolled	21,412	1 of 1 district
Average Pupil/Teacher Ratio	16.0:1	1 of 1 district
High School Students Enrolled	5,948	1 of 1 district
Average High School Graduation Rate (US Avg 67.3%)	95.0%	1 of 1 district
Average Composite SAT I Score (US Avg 1026)	994	1 of 1 district
Average ACT Score (US Avg 20.8)		0 of 1 district, 1 MFR
Available Graduate/PhD Programs	0	
Available Colleges and/or Universities	1	
Available Vocational and/or Technical Schools	0	

Employment

Unemployment and job growth rates provide an indicator of job availability in the local community. National rates from the Bureau of Labor Statistics are also provided. For each entry, the basis of the data (either MSA or number of counties in the MHA or the county of the installation) is indicated.

The unemployment rates for the last five years:

	1999	2000	2001	2002	2003
Local Data	3.5%	3.5%	4.4%	5.8%	5.7%
National	4.2%	4.0%	4.7%	5.8%	6.0%
Basis:	MSA	MSA	MSA	MSA	MSA

The annual job growth rate for the last five-years:

	1999	2000	2001	2002	2003
Local Data	4.7%	2.2%	- .8%	-2.5%	1.2%
National	1.5%	2.4%	.03%	-.31%	.86%
Basis:	MSA	MSA	MSA	MSA	MSA

Housing

This attribute provides an indication of availability of housing, both sales and rental, in the local community. Note: According to the 2000 Census, Vacant Sale and Vacant Rental Units do not equal total Vacant Housing Units. Vacant housing units may also include units that are vacant but not on the market for sale or rent. For each entry, the basis of the data (either MSA or number of counties in the MHA or the county of the installation) is indicated.

Total Vacant Housing Units	4,066	Basis: MSA
Vacant Sale Units	1,049	
Vacant Rental Units	2,284	

Medical Providers

This attribute provides an indicator of availability of medical care for military and DoD civilians in the local community. The table reflects the raw number of physicians/beds and ratio of physicians/beds to population. The basis of the data (either MSA or number of counties in the MHA or the county of the installation) is indicated.

	# Physicians	# Beds	Population	
Local Community	152	133	150,355	Basis: MSA
Ratio	1:989	1:1,130		
National Ratio (2003)	1:421.2	1:373.7		

Safety/Crime

The local community's Uniform Crime Reports (UCR) Index for 2002 per 100,000 people and the national UCR based on information from the Federal Bureau of Investigation (FBI) for 2002 is provided. The basis of the data (either MSA or state) is indicated.

Local UCR	2,486.3	Basis: MSA
National UCR	4,118.8	

Transportation

Distance to an airport shows convenience and availability of airline transportation. Public transportation shows potential for members and DoD civilians to use it to commute to/from work under normal circumstances and for leisure.

Distance from CG_MCB_CAMP_LEJEUNE_NC to nearest commercial airport: 26.0 miles
Is CG_MCB_CAMP_LEJEUNE_NC served by regularly scheduled public transportation? No

Utilities

This attribute identifies a local community's water and sewer systems' ability to receive 1,000 additional people.

Does the local community's water system have the ability to meet an expanded need of an additional 1,000 people moving in the local community? Yes

Does the local community's sewer system have the ability to meet an expanded need of an additional 1,000 people moving in the local community? Yes

CG_MCB_CAMPEN, CA

Demographics

The following tables provide a short description of the area near the installation/activity. CG_MCB_CAMPEN is 52.38 miles from San Diego, CA, the nearest city with a population of 100,000 or more. The nearest metropolitan statistical area (MSA) is

MSA	Population
San Diego, CA MSA	2,813,833

The following entities comprise the military housing area (MHA):

County/City	Population
Orange	2846289
San Diego	2813833
Total	5,660,122

Child Care

This attribute captures the number of nationally accredited child-care centers within the local community: 137

Cost of Living

Cost of Living provides a relative measure of cost of living in the local community. General Schedule (GS) Locality pay provides a relative scale to compare local salaries with government salaries and Basic Allowance for Housing (BAH) is an indicator of the local rental market. In-state tuition is an indicator of the support provided by the state for active duty family members to participate in higher-level education opportunities. For median household income and house value, the basis of the data (either MSA or number of counties in the MHA or the county of the installation) is indicated.

Median Household Income	(US Avg $41,994)	$47,067	Basis: MSA
Median House Value	(US Avg $119,600)	$227,200	
GS Locality Pay	("Rest of US" 10.9%)	16.2%	
O-3 with Dependents BAH Rate		$1,764	
In-state Tuition for Family Member		Yes	
In-state Tuition Continues if Member PCSs Out of State		No	

Education

This attribute defines the population in local school districts and identifies capacity. The pupil/teacher ratio, graduation rate, and composite SAT I/ACT scores provide a relative quality indicator of education. This attribute also attempts to give communities credit for the potential intellectual capital they provide.

NOTE: "MFR"--means a Memorandum For Record is on file at the installation/activity/agency to document problems in obtaining the required information. Reasons for not being able to obtain information may be that the school district refused to provide the information or the school district does not use or track the information. For

each entry, the number of school districts for which data are available of the total number of school districts reported, and the number of MFRs is indicated.

		Basis
School District(s) Capacity	207,671	13 of 13 districts
Students Enrolled	204,959	13 of 13 districts
Average Pupil/Teacher Ratio	21.3:1	13 of 13 districts
High School Students Enrolled	56,875	9 of 9 districts
Average High School Graduation Rate (US Avg 67.3%)	92.6%	9 of 9 districts
Average Composite SAT I Score (US Avg 1026)	1049	9 of 9 districts
Average ACT Score (US Avg 20.8)	23	9 of 9 districts
Available Graduate/PhD Programs	2	
Available Colleges and/or Universities	4	
Available Vocational and/or Technical Schools	27	

Employment

Unemployment and job growth rates provide an indicator of job availability in the local community. National rates from the Bureau of Labor Statistics are also provided. For each entry, the basis of the data (either MSA or number of counties in the MHA or the county of the installation) is indicated.

The unemployment rates for the last five years:

	1999	2000	2001	2002	2003
Local Data	3.1%	3.0%	3.2%	4.3%	4.3%
National	4.2%	4.0%	4.7%	5.8%	6.0%
Basis:	MSA	MSA	MSA	MSA	MSA

The annual job growth rate for the last five-years:

	1999	2000	2001	2002	2003
Local Data	3.4%	3.3%	1.7%	1.7%	1.7%
National	1.5%	2.4%	.03%	-.31%	.86%
Basis:	MSA	MSA	MSA	MSA	MSA

Housing

This attribute provides an indication of availability of housing, both sales and rental, in the local community. Note: According to the 2000 Census, Vacant Sale and Vacant Rental Units do not equal total Vacant Housing Units. Vacant housing units may also include units that are vacant but not on the market for sale or rent. For each entry, the basis of the data (either MSA or number of counties in the MHA or the county of the installation) is indicated.

Total Vacant Housing Units	45,472	Basis: MSA
Vacant Sale Units	7,196	
Vacant Rental Units	14,853	

Medical Providers

This attribute provides an indicator of availability of medical care for military and DoD civilians in the local community. The table reflects the raw number of physicians/beds and ratio of physicians/beds to population. The basis of the data (either MSA or number of counties in the MHA or the county of the installation) is indicated.

	# Physicians	# Beds	Population	
Local Community	7,062	5,826	2,813,833	Basis: MSA
Ratio	1:398	1:483		
National Ratio (2003)	1:421.2	1:373.7		

Safety/Crime

The local community's Uniform Crime Reports (UCR) Index for 2002 per 100,000 people and the national UCR based on information from the Federal Bureau of Investigation (FBI) for 2002 is provided. The basis of the data (either MSA or state) is indicated.

Local UCR	3,611.8	Basis: MSA
National UCR	4,118.8	

Transportation

Distance to an airport shows convenience and availability of airline transportation. Public transportation shows potential for members and DoD civilians to use it to commute to/from work under normal circumstances and for leisure.

Distance from CG_MCB_CAMPEN to nearest commercial airport: 55.8 miles
Is CG_MCB_CAMPEN served by regularly scheduled public transportation? Yes

Utilities

This attribute identifies a local community's water and sewer systems' ability to receive 1,000 additional people.

Does the local community's water system have the ability to meet an expanded need of an additional 1,000 people moving in the local community? Yes

Does the local community's sewer system have the ability to meet an expanded need of an additional 1,000 people moving in the local community? Yes

CG_MCB_HAWAII, HI

Demographics

The following tables provide a short description of the area near the installation/activity. CG_MCB_HAWAII is 18 miles from Honolulu, HI, the nearest city with a population of 100,000 or more. The nearest metropolitan statistical area (MSA) is

MSA	Population
Honolulu, HI MSA	876,156

The following entities comprise the military housing area (MHA):

County/City	Population
Honolulu	876156
Kauai	58463
Total	934,619

Child Care

This attribute captures the number of nationally accredited child-care centers within the local community: 52

Cost of Living

Cost of Living provides a relative measure of cost of living in the local community. General Schedule (GS) Locality pay provides a relative scale to compare local salaries with government salaries and Basic Allowance for Housing (BAH) is an indicator of the local rental market. In-state tuition is an indicator of the support provided by the state for active duty family members to participate in higher-level education opportunities. For median household income and house value, the basis of the data (either MSA or number of counties in the MHA or the county of the installation) is indicated.

Median Household Income	(US Avg $41,994)	$51,914	Basis: MSA
Median House Value	(US Avg $119,600)	$309,000	
GS Locality Pay	("Rest of US" 10.9%)	25.0%	
O-3 with Dependents BAH Rate		$2,089	
In-state Tuition for Family Member		Yes	
In-state Tuition Continues if Member PCSs Out of State		No	

Education

This attribute defines the population in local school districts and identifies capacity. The pupil/teacher ratio, graduation rate, and composite SAT I/ACT scores provide a relative quality indicator of education. This attribute also attempts to give communities credit for the potential intellectual capital they provide.

NOTE: "MFR"--means a Memorandum For Record is on file at the installation/activity/agency to document problems in obtaining the required information. Reasons for not being able to obtain information may be that the school district refused to provide the information or the school district does not use or track the information. For

each entry, the number of school districts for which data are available of the total number of school districts reported, and the number of MFRs is indicated.

		Basis
School District(s) Capacity	136,453	1 of 1 district
Students Enrolled	122,370	1 of 1 district
Average Pupil/Teacher Ratio	27.2:1	1 of 1 district
High School Students Enrolled	52,922	1 of 1 district
Average High School Graduation Rate (US Avg 67.3%)	79.0%	1 of 1 district
Average Composite SAT I Score (US Avg 1026)	1002	1 of 1 district
Average ACT Score (US Avg 20.8)	22	1 of 1 district
Available Graduate/PhD Programs	6	
Available Colleges and/or Universities	18	
Available Vocational and/or Technical Schools	10	

Employment

Unemployment and job growth rates provide an indicator of job availability in the local community. National rates from the Bureau of Labor Statistics are also provided. For each entry, the basis of the data (either MSA or number of counties in the MHA or the county of the installation) is indicated.

The unemployment rates for the last five years:

	1999	2000	2001	2002	2003
Local Data	4.9%	3.7%	4.0%	3.9%	3.9%
National	4.2%	4.0%	4.7%	5.8%	6.0%
Basis:	MSA	MSA	MSA	MSA	MSA

The annual job growth rate for the last five-years:

	1999	2000	2001	2002	2003
Local Data	- .4%	1.3%	-2.9%	2.6%	1.7%
National	1.5%	2.4%	.03%	-.31%	.86%
Basis:	MSA	MSA	MSA	MSA	MSA

Housing

This attribute provides an indication of availability of housing, both sales and rental, in the local community. Note: According to the 2000 Census, Vacant Sale and Vacant Rental Units do not equal total Vacant Housing Units. Vacant housing units may also include units that are vacant but not on the market for sale or rent. For each entry, the basis of the data (either MSA or number of counties in the MHA or the county of the installation) is indicated.

Total Vacant Housing Units	29,538	Basis: MSA
Vacant Sale Units	3,007	
Vacant Rental Units	12,286	

Medical Providers

This attribute provides an indicator of availability of medical care for military and DoD civilians in the local community. The table reflects the raw number of physicians/beds and ratio of physicians/beds to population. The basis of the data (either MSA or number of counties in the MHA or the county of the installation) is indicated.

	# Physicians	# Beds	Population	
Local Community	2,571	1,804	876,156	Basis: MSA
Ratio	1:341	1:486		
National Ratio (2003)	1:421.2	1:373.7		

Safety/Crime

The local community's Uniform Crime Reports (UCR) Index for 2002 per 100,000 people and the national UCR based on information from the Federal Bureau of Investigation (FBI) for 2002 is provided. The basis of the data (either MSA or state) is indicated.

Local UCR	6,360.4	Basis: MSA
National UCR	4,118.8	

Transportation

Distance to an airport shows convenience and availability of airline transportation. Public transportation shows potential for members and DoD civilians to use it to commute to/from work under normal circumstances and for leisure.

Distance from CG_MCB_HAWAII to nearest commercial airport: 21.8 miles
Is CG_MCB_HAWAII served by regularly scheduled public transportation? Yes

Utilities

This attribute identifies a local community's water and sewer systems' ability to receive 1,000 additional people.

Does the local community's water system have the ability to meet an expanded need of an additional 1,000 people moving in the local community? Yes

Does the local community's sewer system have the ability to meet an expanded need of an additional 1,000 people moving in the local community? Yes

CG_MCB_QUANTICO_VA, VA

Demographics

The following tables provide a short description of the area near the installation/activity. CG_MCB_QUANTICO_VA is 27 miles from Alexandria, VA, the nearest city with a population of 100,000 or more. The nearest metropolitan statistical area (MSA) is

MSA	Population
Washington, DC-MD-VA-WV PMSA	4,923,153

The following entities comprise the military housing area (MHA):

County/City	Population
Manassas City	35135
Prince William	280813
Spotsylvania	90395
Stafford	92446
Total	498,789

Child Care

This attribute captures the number of nationally accredited child-care centers within the local community: 16

Cost of Living

Cost of Living provides a relative measure of cost of living in the local community. General Schedule (GS) Locality pay provides a relative scale to compare local salaries with government salaries and Basic Allowance for Housing (BAH) is an indicator of the local rental market. In-state tuition is an indicator of the support provided by the state for active duty family members to participate in higher-level education opportunities. For median household income and house value, the basis of the data (either MSA or number of counties in the MHA or the county of the installation) is indicated.

Median Household Income	(US Avg $41,994)	$62,216	Basis: MSA
Median House Value	(US Avg $119,600)	$178,900	
GS Locality Pay	("Rest of US" 10.9%)	14.6%	
O-3 with Dependents BAH Rate		$1,542	
In-state Tuition for Family Member		No	
In-state Tuition Continues if Member PCSs Out of State		No	

Education

This attribute defines the population in local school districts and identifies capacity. The pupil/teacher ratio, graduation rate, and composite SAT I/ACT scores provide a relative quality indicator of education. This attribute also attempts to give communities credit for the potential intellectual capital they provide.

NOTE: "MFR"--means a Memorandum For Record is on file at the installation/activity/agency to document problems in obtaining the required information. Reasons for not being able to obtain information may be that the school district refused to provide the information or the school district does not use or track the information. For each entry, the number of school districts for which data are available of the total number of school districts reported, and the number of MFRs is indicated.

		Basis
School District(s) Capacity	96,182	5 of 5 districts
Students Enrolled	99,814	5 of 5 districts
Average Pupil/Teacher Ratio	13.8:1	5 of 5 districts
High School Students Enrolled	27,452	5 of 5 districts
Average High School Graduation Rate (US Avg 67.3%)	84.2%	5 of 5 districts
Average Composite SAT I Score (US Avg 1026)	1011	5 of 5 districts
Average ACT Score (US Avg 20.8)		0 of 5 districts, 5 MFRs
Available Graduate/PhD Programs	9	
Available Colleges and/or Universities	3	
Available Vocational and/or Technical Schools	5	

Employment

Unemployment and job growth rates provide an indicator of job availability in the local community. National rates from the Bureau of Labor Statistics are also provided. For each entry, the basis of the data (either MSA or number of counties in the MHA or the county of the installation) is indicated.

The unemployment rates for the last five years:

	1999	2000	2001	2002	2003
Local Data	2.6%	2.4%	3.1%	3.7%	3.5%
National	4.2%	4.0%	4.7%	5.8%	6.0%
Basis:	MSA	MSA	MSA	MSA	MSA

The annual job growth rate for the last five-years:

	1999	2000	2001	2002	2003
Local Data	3.3%	3.0%	1.4%	1.0%	1.0%
National	1.5%	2.4%	.03%	-.31%	.86%
Basis:	MSA	MSA	MSA	MSA	MSA

Housing

This attribute provides an indication of availability of housing, both sales and rental, in the local community. Note: According to the 2000 Census, Vacant Sale and Vacant Rental Units do not equal total Vacant Housing Units. Vacant housing units may also include units that are vacant but not on the market for sale or rent. For each entry, the basis of the data (either MSA or number of counties in the MHA or the county of the installation) is indicated.

Total Vacant Housing Units	94,577	Basis: MSA
Vacant Sale Units	19,464	
Vacant Rental Units	29,918	

Medical Providers

This attribute provides an indicator of availability of medical care for military and DoD civilians in the local community. The table reflects the raw number of physicians/beds and ratio of physicians/beds to population. The basis of the data (either MSA or number of counties in the MHA or the county of the installation) is indicated.

	# Physicians	# Beds	Population	
Local Community	15,667	9,031	4,923,153	Basis: MSA
Ratio	1:314	1:545		
National Ratio (2003)	1:421.2	1:373.7		

Safety/Crime

The local community's Uniform Crime Reports (UCR) Index for 2002 per 100,000 people and the national UCR based on information from the Federal Bureau of Investigation (FBI) for 2002 is provided. The basis of the data (either MSA or state) is indicated.

Local UCR	4,047.1	Basis: MSA
National UCR	4,118.8	

Transportation

Distance to an airport shows convenience and availability of airline transportation. Public transportation shows potential for members and DoD civilians to use it to commute to/from work under normal circumstances and for leisure.

Distance from CG_MCB_QUANTICO_VA to nearest commercial airport: 29.0 miles
Is CG_MCB_QUANTICO_VA served by regularly scheduled public transportation? Yes

Utilities

This attribute identifies a local community's water and sewer systems' ability to receive 1,000 additional people.

Does the local community's water system have the ability to meet an expanded need of an additional 1,000 people moving in the local community? Yes

Does the local community's sewer system have the ability to meet an expanded need of an additional 1,000 people moving in the local community? Yes

CG_MCRD_PARRIS_ISLAND_SC, SC

Demographics

The following tables provide a short description of the area near the installation/activity. CG_MCRD_PARRIS_ISLAND_SC is 42 miles from Savannah, GA, the nearest city with a population of 100,000 or more. The nearest metropolitan statistical area (MSA) is

MSA	Population
Charleston-North Charleston, SC MSA	549,033

The following entities comprise the military housing area (MHA):

County/City	Population
Beaufort	120937
Colleton	38264
Hampton	21386
Jasper	20678
Total	201,265

Child Care

This attribute captures the number of nationally accredited child-care centers within the local community: 4

Cost of Living

Cost of Living provides a relative measure of cost of living in the local community. General Schedule (GS) Locality pay provides a relative scale to compare local salaries with government salaries and Basic Allowance for Housing (BAH) is an indicator of the local rental market. In-state tuition is an indicator of the support provided by the state for active duty family members to participate in higher-level education opportunities. For median household income and house value, the basis of the data (either MSA or number of counties in the MHA or the county of the installation) is indicated.

Median Household Income	(US Avg $41,994)	$40,104	Basis: 4 of 4 counties
Median House Value	(US Avg $119,600)	$157,038	
GS Locality Pay	("Rest of US" 10.9%)	10.9%	
O-3 with Dependents BAH Rate		$1,106	
In-state Tuition for Family Member		Yes	
In-state Tuition Continues if Member PCSs Out of State		No	

Education

This attribute defines the population in local school districts and identifies capacity. The pupil/teacher ratio, graduation rate, and composite SAT I/ACT scores provide a relative quality indicator of education. This attribute also attempts to give communities credit for the potential intellectual capital they provide.

NOTE: "MFR"--means a Memorandum For Record is on file at the installation/activity/agency to document problems in obtaining the required information. Reasons for not being able to obtain information may be that the school district refused to provide the information or the school district does not use or track the information. For each entry, the number of school districts for which data are available of the total number of school districts reported, and the number of MFRs is indicated.

		Basis
School District(s) Capacity	21,050	1 of 1 district
Students Enrolled	17,911	1 of 1 district
Average Pupil/Teacher Ratio	18.0:1	1 of 1 district
High School Students Enrolled	4,937	1 of 1 district
Average High School Graduation Rate (US Avg 67.3%)	87.0%	1 of 1 district
Average Composite SAT I Score (US Avg 1026)	972	1 of 1 district
Average ACT Score (US Avg 20.8)	19	1 of 1 district
Available Graduate/PhD Programs	1	
Available Colleges and/or Universities	2	
Available Vocational and/or Technical Schools	1	

Employment

Unemployment and job growth rates provide an indicator of job availability in the local community. National rates from the Bureau of Labor Statistics are also provided. For each entry, the basis of the data (either MSA or number of counties in the MHA or the county of the installation) is indicated.

The unemployment rates for the last five years:

	1999	2000	2001	2002	2003
Local Data	3.4%	2.9%	3.6%	4.2%	5.0%
National	4.2%	4.0%	4.7%	5.8%	6.0%
Basis:	4 of 4 counties	4 of 4 counties	4 of 4 counties	4 of 4 counties	4 of 4 counties

The annual job growth rate for the last five-years:

	1999	2000	2001	2002	2003
Local Data	.5%	3.5%	-1.8%	1.6%	4.1%
National	1.5%	2.4%	.03%	-.31%	.86%
Basis:	4 of 4 counties	4 of 4 counties	4 of 4 counties	4 of 4 counties	4 of 4 counties

Housing

This attribute provides an indication of availability of housing, both sales and rental, in the local community. Note: According to the 2000 Census, Vacant Sale and Vacant Rental Units do not equal total Vacant Housing Units. Vacant housing units may also include units that are vacant but not on the market for sale or rent. For each entry, the basis of the data (either MSA or number of counties in the MHA or the county of the installation) is indicated.

Total Vacant Housing Units	20,660	Basis: 4 of 4 counties
Vacant Sale Units	1,099	
Vacant Rental Units	3,355	

Medical Providers

This attribute provides an indicator of availability of medical care for military and DoD civilians in the local community. The table reflects the raw number of physicians/beds and ratio of physicians/beds to population. The basis of the data (either MSA or number of counties in the MHA or the county of the installation) is indicated.

	# Physicians	# Beds	Population	
Local Community	373	446	201,265	Basis: 4 of 4 counties
Ratio	1:540	1:451		
National Ratio (2003)	1:421.2	1:373.7		

Safety/Crime

The local community's Uniform Crime Reports (UCR) Index for 2002 per 100,000 people and the national UCR based on information from the Federal Bureau of Investigation (FBI) for 2002 is provided. The basis of the data (either MSA or state) is indicated.

Local UCR	5,297.3	Basis: state
National UCR	4,118.8	

Transportation

Distance to an airport shows convenience and availability of airline transportation. Public transportation shows potential for members and DoD civilians to use it to commute to/from work under normal circumstances and for leisure.

Distance from CG_MCRD_PARRIS_ISLAND_SC to nearest commercial airport: 47.1 miles
Is CG_MCRD_PARRIS_ISLAND_SC served by regularly scheduled public transportation? No

Utilities

This attribute identifies a local community's water and sewer systems' ability to receive 1,000 additional people.

Does the local community's water system have the ability to meet an expanded need of an additional 1,000 people moving in the local community? Yes

Does the local community's sewer system have the ability to meet an expanded need of an additional 1,000 people moving in the local community? Yes

CG_MCRD_SAN_DIEGO_CA, CA

Demographics

The following tables provide a short description of the area near the installation/activity. CG_MCRD_SAN_DIEGO_CA is within San Diego, CA, the nearest city with a population of 100,000 or more. The nearest metropolitan statistical area (MSA) is

MSA	Population
San Diego, CA MSA	2,813,833

The following entities comprise the military housing area (MHA):

County/City	Population
San Diego	2813833
Total	2,813,833

Child Care

This attribute captures the number of nationally accredited child-care centers within the local community: 62

Cost of Living

Cost of Living provides a relative measure of cost of living in the local community. General Schedule (GS) Locality pay provides a relative scale to compare local salaries with government salaries and Basic Allowance for Housing (BAH) is an indicator of the local rental market. In-state tuition is an indicator of the support provided by the state for active duty family members to participate in higher-level education opportunities. For median household income and house value, the basis of the data (either MSA or number of counties in the MHA or the county of the installation) is indicated.

Median Household Income	(US Avg $41,994)	$47,067	Basis: MSA
Median House Value	(US Avg $119,600)	$227,200	
GS Locality Pay	("Rest of US" 10.9%)	16.2%	
O-3 with Dependents BAH Rate		$1,882	
In-state Tuition for Family Member		Yes	
In-state Tuition Continues if Member PCSs Out of State		No	

Education

This attribute defines the population in local school districts and identifies capacity. The pupil/teacher ratio, graduation rate, and composite SAT I/ACT scores provide a relative quality indicator of education. This attribute also attempts to give communities credit for the potential intellectual capital they provide.

NOTE: "MFR"--means a Memorandum For Record is on file at the installation/activity/agency to document problems in obtaining the required information. Reasons for not being able to obtain information may be that the school district refused to provide the information or the school district does not use or track the information. For

each entry, the number of school districts for which data are available of the total number of school districts reported, and the number of MFRs is indicated.

		Basis
School District(s) Capacity	240,746	7 of 7 districts
Students Enrolled	234,386	7 of 7 districts
Average Pupil/Teacher Ratio	19.9:1	7 of 7 districts
High School Students Enrolled	81,354	3 of 3 districts
Average High School Graduation Rate (US Avg 67.3%)	87.5%	3 of 3 districts
Average Composite SAT I Score (US Avg 1026)	989	3 of 3 districts
Average ACT Score (US Avg 20.8)	21	3 of 3 districts
Available Graduate/PhD Programs	16	
Available Colleges and/or Universities	27	
Available Vocational and/or Technical Schools	22	

Employment

Unemployment and job growth rates provide an indicator of job availability in the local community. National rates from the Bureau of Labor Statistics are also provided. For each entry, the basis of the data (either MSA or number of counties in the MHA or the county of the installation) is indicated.

The unemployment rates for the last five years:

	1999	2000	2001	2002	2003
Local Data	3.1%	3.0%	3.2%	4.3%	4.3%
National	4.2%	4.0%	4.7%	5.8%	6.0%
Basis:	MSA	MSA	MSA	MSA	MSA

The annual job growth rate for the last five-years:

	1999	2000	2001	2002	2003
Local Data	3.4%	3.3%	1.7%	1.7%	1.7%
National	1.5%	2.4%	.03%	-.31%	.86%
Basis:	MSA	MSA	MSA	MSA	MSA

Housing

This attribute provides an indication of availability of housing, both sales and rental, in the local community. Note: According to the 2000 Census, Vacant Sale and Vacant Rental Units do not equal total Vacant Housing Units. Vacant housing units may also include units that are vacant but not on the market for sale or rent. For each entry, the basis of the data (either MSA or number of counties in the MHA or the county of the installation) is indicated.

Total Vacant Housing Units	45,472	Basis: MSA
Vacant Sale Units	7,196	
Vacant Rental Units	14,853	

Medical Providers

This attribute provides an indicator of availability of medical care for military and DoD civilians in the local community. The table reflects the raw number of physicians/beds and ratio of physicians/beds to population. The basis of the data (either MSA or number of counties in the MHA or the county of the installation) is indicated.

	# Physicians	# Beds	Population	
Local Community	7,062	5,826	2,813,833	Basis: MSA
Ratio	1:398	1:483		
National Ratio (2003)	1:421.2	1:373.7		

Safety/Crime

The local community's Uniform Crime Reports (UCR) Index for 2002 per 100,000 people and the national UCR based on information from the Federal Bureau of Investigation (FBI) for 2002 is provided. The basis of the data (either MSA or state) is indicated.

Local UCR	3,611.8	Basis: MSA
National UCR	4,118.8	

Transportation

Distance to an airport shows convenience and availability of airline transportation. Public transportation shows potential for members and DoD civilians to use it to commute to/from work under normal circumstances and for leisure.

Distance from CG_MCRD_SAN_DIEGO_CA to nearest commercial airport: 4.1 miles
Is CG_MCRD_SAN_DIEGO_CA served by regularly scheduled public transportation? Yes

Utilities

This attribute identifies a local community's water and sewer systems' ability to receive 1,000 additional people.

Does the local community's water system have the ability to meet an expanded need of an additional 1,000 people moving in the local community? Yes

Does the local community's sewer system have the ability to meet an expanded need of an additional 1,000 people moving in the local community? Yes

CO_MCLB_ALBANY_GA, GA

Demographics

The following tables provide a short description of the area near the installation/activity. CO_MCLB_ALBANY_GA is 91.2 miles from Columbus, GA, the nearest city with a population of 100,000 or more. The nearest metropolitan statistical area (MSA) is

MSA	Population
Albany, GA MSA	120,822

The following entities comprise the military housing area (MHA):

County/City	Population
Dougherty	96065
Lee	24757
Worth	21967
Total	142,789

Child Care

This attribute captures the number of nationally accredited child-care centers within the local community: 4

Cost of Living

Cost of Living provides a relative measure of cost of living in the local community. General Schedule (GS) Locality pay provides a relative scale to compare local salaries with government salaries and Basic Allowance for Housing (BAH) is an indicator of the local rental market. In-state tuition is an indicator of the support provided by the state for active duty family members to participate in higher-level education opportunities. For median household income and house value, the basis of the data (either MSA or number of counties in the MHA or the county of the installation) is indicated.

Median Household Income	(US Avg $41,994)	$34,829	Basis: MSA
Median House Value	(US Avg $119,600)	$80,800	
GS Locality Pay	("Rest of US" 10.9%)	10.9%	
O-3 with Dependents BAH Rate		$ 823	
In-state Tuition for Family Member		Yes	
In-state Tuition Continues if Member PCSs Out of State		Yes	

Education

This attribute defines the population in local school districts and identifies capacity. The pupil/teacher ratio, graduation rate, and composite SAT I/ACT scores provide a relative quality indicator of education. This attribute also attempts to give communities credit for the potential intellectual capital they provide.

NOTE: "MFR"--means a Memorandum For Record is on file at the installation/activity/agency to document problems in obtaining the required information. Reasons for not being able to obtain information may be that the

school district refused to provide the information or the school district does not use or track the information. For each entry, the number of school districts for which data are available of the total number of school districts reported, and the number of MFRs is indicated.

		Basis
School District(s) Capacity	28,335	3 of 3 districts
Students Enrolled	26,565	3 of 3 districts
Average Pupil/Teacher Ratio	19.3:1	3 of 3 districts
High School Students Enrolled	6,968	3 of 3 districts
Average High School Graduation Rate (US Avg 67.3%)	59.6%	3 of 3 districts
Average Composite SAT I Score (US Avg 1026)	938	3 of 3 districts
Average ACT Score (US Avg 20.8)	19	3 of 3 districts
Available Graduate/PhD Programs	3	
Available Colleges and/or Universities	7	
Available Vocational and/or Technical Schools	3	

Employment

Unemployment and job growth rates provide an indicator of job availability in the local community. National rates from the Bureau of Labor Statistics are also provided. For each entry, the basis of the data (either MSA or number of counties in the MHA or the county of the installation) is indicated.

The unemployment rates for the last five years:

	1999	2000	2001	2002	2003
Local Data	7.5%	6.2%	5.5%	5.8%	5.0%
National	4.2%	4.0%	4.7%	5.8%	6.0%
Basis:	MSA	MSA	MSA	MSA	MSA

The annual job growth rate for the last five-years:

	1999	2000	2001	2002	2003
Local Data	-1.6%	.4%	-4.3%	.6%	5.0%
National	1.5%	2.4%	.03%	-.31%	.86%
Basis:	MSA	MSA	MSA	MSA	MSA

Housing

This attribute provides an indication of availability of housing, both sales and rental, in the local community. Note: According to the 2000 Census, Vacant Sale and Vacant Rental Units do not equal total Vacant Housing Units. Vacant housing units may also include units that are vacant but not on the market for sale or rent. For each entry, the basis of the data (either MSA or number of counties in the MHA or the county of the installation) is indicated.

Total Vacant Housing Units	4,688	Basis: MSA
Vacant Sale Units	680	

Vacant Rental Units	2,337	

Medical Providers

This attribute provides an indicator of availability of medical care for military and DoD civilians in the local community. The table reflects the raw number of physicians/beds and ratio of physicians/beds to population. The basis of the data (either MSA or number of counties in the MHA or the county of the installation) is indicated.

	# Physicians	# Beds	Population	
Local Community	274	617	120,822	Basis: MSA
Ratio	1:441	1:196		
National Ratio (2003)	1:421.2	1:373.7		

Safety/Crime

The local community's Uniform Crime Reports (UCR) Index for 2002 per 100,000 people and the national UCR based on information from the Federal Bureau of Investigation (FBI) for 2002 is provided. The basis of the data (either MSA or state) is indicated.

Local UCR	5,307.9	Basis: MSA
National UCR	4,118.8	

Transportation

Distance to an airport shows convenience and availability of airline transportation. Public transportation shows potential for members and DoD civilians to use it to commute to/from work under normal circumstances and for leisure.

Distance from CO_MCLB_ALBANY_GA to nearest commercial airport: 8.0 miles
Is CO_MCLB_ALBANY_GA served by regularly scheduled public transportation? Yes

Utilities

This attribute identifies a local community's water and sewer systems' ability to receive 1,000 additional people.

Does the local community's water system have the ability to meet an expanded need of an additional 1,000 people moving in the local community? Yes

Does the local community's sewer system have the ability to meet an expanded need of an additional 1,000 people moving in the local community? Yes

CO_MCLB_BARSTOW_CA, CA

Demographics

The following tables provide a short description of the area near the installation/activity. CO_MCLB_BARSTOW_CA is 70.9 miles from San Bernadino, CA, the nearest city with a population of 100,000 or more. The nearest metropolitan statistical area (MSA) is

MSA	Population
Riverside-San Bernardino, CA PMSA	3,254,821

The following entities comprise the military housing area (MHA):

County/City	Population
San Bernardino	1709434
Total	1,709,434

Child Care

This attribute captures the number of nationally accredited child-care centers within the local community: 14

Cost of Living

Cost of Living provides a relative measure of cost of living in the local community. General Schedule (GS) Locality pay provides a relative scale to compare local salaries with government salaries and Basic Allowance for Housing (BAH) is an indicator of the local rental market. In-state tuition is an indicator of the support provided by the state for active duty family members to participate in higher-level education opportunities. For median household income and house value, the basis of the data (either MSA or number of counties in the MHA or the county of the installation) is indicated.

Median Household Income	(US Avg $41,994)	$42,404	Basis: MSA
Median House Value	(US Avg $119,600)	$138,500	
GS Locality Pay	("Rest of US" 10.9%)	20.1%	
O-3 with Dependents BAH Rate		$1,059	
In-state Tuition for Family Member		Yes	
In-state Tuition Continues if Member PCSs Out of State		No	

Education

This attribute defines the population in local school districts and identifies capacity. The pupil/teacher ratio, graduation rate, and composite SAT I/ACT scores provide a relative quality indicator of education. This attribute also attempts to give communities credit for the potential intellectual capital they provide.

NOTE: "MFR"--means a Memorandum For Record is on file at the installation/activity/agency to document problems in obtaining the required information. Reasons for not being able to obtain information may be that the school district refused to provide the information or the school district does not use or track the information. For

each entry, the number of school districts for which data are available of the total number of school districts reported, and the number of MFRs is indicated.

		Basis
School District(s) Capacity	12,190	2 of 2 districts
Students Enrolled	9,542	2 of 2 districts
Average Pupil/Teacher Ratio	24.0:1	2 of 2 districts
High School Students Enrolled	2,311	2 of 2 districts
Average High School Graduation Rate (US Avg 67.3%)	90.7%	2 of 2 districts
Average Composite SAT I Score (US Avg 1026)	967	2 of 2 districts
Average ACT Score (US Avg 20.8)	23	1 of 2 districts, 1 MFR
Available Graduate/PhD Programs	0	
Available Colleges and/or Universities	1	
Available Vocational and/or Technical Schools	0	

Employment

Unemployment and job growth rates provide an indicator of job availability in the local community. National rates from the Bureau of Labor Statistics are also provided. For each entry, the basis of the data (either MSA or number of counties in the MHA or the county of the installation) is indicated.

The unemployment rates for the last five years:

	1999	2000	2001	2002	2003
Local Data	5.1%	5.1%	5.0%	5.9%	5.9%
National	4.2%	4.0%	4.7%	5.8%	6.0%
Basis:	MSA	MSA	MSA	MSA	MSA

The annual job growth rate for the last five-years:

	1999	2000	2001	2002	2003
Local Data	5.5%	5.0%	3.7%	4.0%	2.9%
National	1.5%	2.4%	.03%	-.31%	.86%
Basis:	MSA	MSA	MSA	MSA	MSA

Housing

This attribute provides an indication of availability of housing, both sales and rental, in the local community. Note: According to the 2000 Census, Vacant Sale and Vacant Rental Units do not equal total Vacant Housing Units. Vacant housing units may also include units that are vacant but not on the market for sale or rent. For each entry, the basis of the data (either MSA or number of counties in the MHA or the county of the installation) is indicated.

Total Vacant Housing Units	151,231	Basis: MSA
Vacant Sale Units	22,464	

Vacant Rental Units	28,161	

Medical Providers

This attribute provides an indicator of availability of medical care for military and DoD civilians in the local community. The table reflects the raw number of physicians/beds and ratio of physicians/beds to population. The basis of the data (either MSA or number of counties in the MHA or the county of the installation) is indicated.

	# Physicians	# Beds	Population	
Local Community	5,037	6,001	3,254,821	Basis: MSA
Ratio	1:646	1:542		
National Ratio (2003)	1:421.2	1:373.7		

Safety/Crime

The local community's Uniform Crime Reports (UCR) Index for 2002 per 100,000 people and the national UCR based on information from the Federal Bureau of Investigation (FBI) for 2002 is provided. The basis of the data (either MSA or state) is indicated.

Local UCR	4,236.4	Basis: MSA
National UCR	4,118.8	

Transportation

Distance to an airport shows convenience and availability of airline transportation. Public transportation shows potential for members and DoD civilians to use it to commute to/from work under normal circumstances and for leisure.

Distance from CO_MCLB_BARSTOW_CA to nearest commercial airport: 77.3 miles
Is CO_MCLB_BARSTOW_CA served by regularly scheduled public transportation? No

Utilities

This attribute identifies a local community's water and sewer systems' ability to receive 1,000 additional people.

Does the local community's water system have the ability to meet an expanded need of an additional 1,000 people moving in the local community? Yes

Does the local community's sewer system have the ability to meet an expanded need of an additional 1,000 people moving in the local community? Yes

COMNAVDIST_WASHINGTON_DC, DC

Demographics

The following tables provide a short description of the area near the installation/activity. COMNAVDIST_WASHINGTON_DC is within Washington, DC, the nearest city with a population of 100,000 or more. The nearest metropolitan statistical area (MSA) is

MSA	Population
Washington, DC-MD-VA-WV PMSA	4,923,153

The following entities comprise the military housing area (MHA):

County/City	Population
Alexandria City	128283
Arlington	189453
District Of Columbia	572059
Fairfax	969749
Falls Church City	10377
Montgomery	873341
Prince George's	801515
Total	3,544,777

Child Care

This attribute captures the number of nationally accredited child-care centers within the local community: 170

Cost of Living

Cost of Living provides a relative measure of cost of living in the local community. General Schedule (GS) Locality pay provides a relative scale to compare local salaries with government salaries and Basic Allowance for Housing (BAH) is an indicator of the local rental market. In-state tuition is an indicator of the support provided by the state for active duty family members to participate in higher-level education opportunities. For median household income and house value, the basis of the data (either MSA or number of counties in the MHA or the county of the installation) is indicated.

Median Household Income	(US Avg $41,994)	$57,291	Basis: MSA
Median House Value	(US Avg $119,600)	$161,600	
GS Locality Pay	("Rest of US" 10.9%)	14.6%	
O-3 with Dependents BAH Rate		$2,006	
In-state Tuition for Family Member		No	
In-state Tuition Continues if Member PCSs Out of State		No	

Education

This attribute defines the population in local school districts and identifies capacity. The pupil/teacher ratio, graduation rate, and composite SAT I/ACT scores provide a relative quality indicator of education. This attribute also attempts to give communities credit for the potential intellectual capital they provide.

NOTE: "MFR"--means a Memorandum For Record is on file at the installation/activity/agency to document problems in obtaining the required information. Reasons for not being able to obtain information may be that the school district refused to provide the information or the school district does not use or track the information. For each entry, the number of school districts for which data are available of the total number of school districts reported, and the number of MFRs is indicated.

		Basis
School District(s) Capacity	733,042	7 of 7 districts
Students Enrolled	531,782	7 of 7 districts
Average Pupil/Teacher Ratio	18.5:1	7 of 7 districts
High School Students Enrolled	158,850	7 of 7 districts
Average High School Graduation Rate (US Avg 67.3%)	86.9%	7 of 7 districts
Average Composite SAT I Score (US Avg 1026)	1016	7 of 7 districts
Average ACT Score (US Avg 20.8)		0 of 7 districts, 7 MFRs
Available Graduate/PhD Programs	46	
Available Colleges and/or Universities	69	
Available Vocational and/or Technical Schools	29	

Employment

Unemployment and job growth rates provide an indicator of job availability in the local community. National rates from the Bureau of Labor Statistics are also provided. For each entry, the basis of the data (either MSA or number of counties in the MHA or the county of the installation) is indicated.

The unemployment rates for the last five years:

	1999	2000	2001	2002	2003
Local Data	2.6%	2.4%	3.1%	3.7%	3.5%
National	4.2%	4.0%	4.7%	5.8%	6.0%
Basis:	MSA	MSA	MSA	MSA	MSA

The annual job growth rate for the last five-years:

	1999	2000	2001	2002	2003
Local Data	3.3%	3.0%	1.6%	.9%	1.0%
National	1.5%	2.4%	.03%	-.31%	.86%
Basis:	MSA	MSA	MSA	MSA	MSA

Housing

This attribute provides an indication of availability of housing, both sales and rental, in the local community. Note: According to the 2000 Census, Vacant Sale and Vacant Rental Units do not equal total Vacant Housing Units. Vacant housing units may also include units that are vacant but not on the market for sale or rent. For each entry, the basis of the data (either MSA or number of counties in the MHA or the county of the installation) is indicated.

Total Vacant Housing Units	94,577	Basis: MSA
Vacant Sale Units	19,464	
Vacant Rental Units	29,918	

Medical Providers

This attribute provides an indicator of availability of medical care for military and DoD civilians in the local community. The table reflects the raw number of physicians/beds and ratio of physicians/beds to population. The basis of the data (either MSA or number of counties in the MHA or the county of the installation) is indicated.

	# Physicians	# Beds	Population	
Local Community	15,667	9,031	4,923,153	Basis: MSA
Ratio	1:314	1:545		
National Ratio (2003)	1:421.2	1:373.7		

Safety/Crime

The local community's Uniform Crime Reports (UCR) Index for 2002 per 100,000 people and the national UCR based on information from the Federal Bureau of Investigation (FBI) for 2002 is provided. The basis of the data (either MSA or state) is indicated.

Local UCR	4,047.1	Basis: MSA
National UCR	4,118.8	

Transportation

Distance to an airport shows convenience and availability of airline transportation. Public transportation shows potential for members and DoD civilians to use it to commute to/from work under normal circumstances and for leisure.

Distance from COMNAVDIST_WASHINGTON_DC to nearest commercial airport: 3.7 miles
Is COMNAVDIST_WASHINGTON_DC served by regularly scheduled public transportation? Yes

Utilities

This attribute identifies a local community's water and sewer systems' ability to receive 1,000 additional people.

Does the local community's water system have the ability to meet an expanded need of an additional 1,000 people moving in the local community? Yes

Does the local community's sewer system have the ability to meet an expanded need of an additional 1,000 people moving in the local community? Yes

COMNAVMARIANAS_GU, GU

Demographics

The following tables provide a short description of the area near the installation/activity. COMNAVMARIANAS_GU is 3801 miles from Honolulu, HI, the nearest city with a population of 100,000 or more. The nearest metropolitan statistical area (MSA) is

MSA	Population
NA	

The following entities comprise the military housing area (MHA):

County/City	Population
Guam	154805
Total	154,805

Child Care

This attribute captures the number of nationally accredited child-care centers within the local community: 0

Cost of Living

Cost of Living provides a relative measure of cost of living in the local community. General Schedule (GS) Locality pay provides a relative scale to compare local salaries with government salaries and Basic Allowance for Housing (BAH) is an indicator of the local rental market. In-state tuition is an indicator of the support provided by the state for active duty family members to participate in higher-level education opportunities. For median household income and house value, the basis of the data (either MSA or number of counties in the MHA or the county of the installation) is indicated.

Median Household Income	(US Avg $41,994)	$39,317	Basis: 1 of 1 county
Median House Value	(US Avg $119,600)	$171,869	
GS Locality Pay	("Rest of US" 10.9%)	25.0%	
O-3 with Dependents BAH Rate		$2,855	
In-state Tuition for Family Member		N/A	
In-state Tuition Continues if Member PCSs Out of State		N/A	

Education

This attribute defines the population in local school districts and identifies capacity. The pupil/teacher ratio, graduation rate, and composite SAT I/ACT scores provide a relative quality indicator of education. This attribute also attempts to give communities credit for the potential intellectual capital they provide.

NOTE: "MFR"--means a Memorandum For Record is on file at the installation/activity/agency to document problems in obtaining the required information. Reasons for not being able to obtain information may be that the school district refused to provide the information or the school district does not use or track the information. For

each entry, the number of school districts for which data are available of the total number of school districts reported, and the number of MFRs is indicated.

		Basis
School District(s) Capacity	31,535	1 of 1 district
Students Enrolled	31,340	1 of 1 district
Average Pupil/Teacher Ratio	15.0:1	1 of 1 district
High School Students Enrolled	9,526	2 of 2 districts
Average High School Graduation Rate (US Avg 67.3%)	60.9%	2 of 2 districts
Average Composite SAT I Score (US Avg 1026)	1083	1 of 2 districts, 1 MFR
Average ACT Score (US Avg 20.8)	23	1 of 2 districts, 1 MFR
Available Graduate/PhD Programs	4	
Available Colleges and/or Universities	3	
Available Vocational and/or Technical Schools	1	

Employment

Unemployment and job growth rates provide an indicator of job availability in the local community. National rates from the Bureau of Labor Statistics are also provided. For each entry, the basis of the data (either MSA or number of counties in the MHA or the county of the installation) is indicated.

The unemployment rates for the last five years:

	1999	2000	2001	2002	2003
Local Data	14.0%	15.3%	13.0%	11.0%	9.3%
National	4.2%	4.0%	4.7%	5.8%	6.0%
Basis:	1 of 1 county	1 of 1 county	1 of 1 county	1 of 1 county	1 of 1 county

The annual job growth rate for the last five-years:

	1999	2000	2001	2002	2003
Local Data	-8.2%	-5.1%	- .1%	-7.3%	-1.8%
National	1.5%	2.4%	.03%	-.31%	.86%
Basis:	1 of 1 county	1 of 1 county	1 of 1 county	1 of 1 county	1 of 1 county

Housing

This attribute provides an indication of availability of housing, both sales and rental, in the local community. Note: According to the 2000 Census, Vacant Sale and Vacant Rental Units do not equal total Vacant Housing Units. Vacant housing units may also include units that are vacant but not on the market for sale or rent. For each entry, the basis of the data (either MSA or number of counties in the MHA or the county of the installation) is indicated.

Total Vacant Housing Units	8,908	Basis:

Vacant Sale Units	300	1 of 1 county
Vacant Rental Units	3,864	

Medical Providers

This attribute provides an indicator of availability of medical care for military and DoD civilians in the local community. The table reflects the raw number of physicians/beds and ratio of physicians/beds to population. The basis of the data (either MSA or number of counties in the MHA or the county of the installation) is indicated.

	# Physicians	# Beds	Population	
Local Community	N/A	N/A	N/A	Basis: N/A
Ratio	1:	1:		
National Ratio (2003)	1:421.2	1:373.7		

Safety/Crime

The local community's Uniform Crime Reports (UCR) Index for 2002 per 100,000 people and the national UCR based on information from the Federal Bureau of Investigation (FBI) for 2002 is provided. The basis of the data (either MSA or state) is indicated.

Local UCR	N/A	Basis: N/A
National UCR	4,118.8	

Transportation

Distance to an airport shows convenience and availability of airline transportation. Public transportation shows potential for members and DoD civilians to use it to commute to/from work under normal circumstances and for leisure.

Distance from COMNAVMARIANAS_GU to nearest commercial airport: 14.0 miles
Is COMNAVMARIANAS_GU served by regularly scheduled public transportation? No

Utilities

This attribute identifies a local community's water and sewer systems' ability to receive 1,000 additional people.

Does the local community's water system have the ability to meet an expanded need of an additional 1,000 people moving in the local community? Yes

Does the local community's sewer system have the ability to meet an expanded need of an additional 1,000 people moving in the local community? Yes

COMNAVMETOCCOM_STENNIS_SPACE_CENTER_MS, MS

Demographics

The following tables provide a short description of the area near the installation/activity. COMNAVMETOCCOM_STENNIS_SPACE_CENTER_MS is 38.6 miles from New Orleans, LA, the nearest city with a population of 100,000 or more. The nearest metropolitan statistical area (MSA) is

MSA	Population
Biloxi-Gulfport-Pascagoula, MS MSA	363,988

The following entities comprise the military housing area (MHA):

County/City	Population
Hancock	42967
Jefferson	455466
Orleans	484674
Plaquemines	26757
St. Bernard	67229
St. Helena	10525
St. Tammany	191268
Tangipahoa	100588
Total	1,379,474

Child Care

This attribute captures the number of nationally accredited child-care centers within the local community: 29

Cost of Living

Cost of Living provides a relative measure of cost of living in the local community. General Schedule (GS) Locality pay provides a relative scale to compare local salaries with government salaries and Basic Allowance for Housing (BAH) is an indicator of the local rental market. In-state tuition is an indicator of the support provided by the state for active duty family members to participate in higher-level education opportunities. For median household income and house value, the basis of the data (either MSA or number of counties in the MHA or the county of the installation) is indicated.

Median Household Income	(US Avg $41,994)	$36,662	Basis: MSA
Median House Value	(US Avg $119,600)	$85,200	
GS Locality Pay	("Rest of US" 10.9%)	10.9%	
O-3 with Dependents BAH Rate		$1,133	
In-state Tuition for Family Member		Yes	
In-state Tuition Continues if Member PCSs Out of State		No	

Education

This attribute defines the population in local school districts and identifies capacity. The pupil/teacher ratio, graduation rate, and composite SAT I/ACT scores provide a relative quality indicator of education. This attribute also attempts to give communities credit for the potential intellectual capital they provide.

NOTE: "MFR"--means a Memorandum For Record is on file at the installation/activity/agency to document problems in obtaining the required information. Reasons for not being able to obtain information may be that the school district refused to provide the information or the school district does not use or track the information. For each entry, the number of school districts for which data are available of the total number of school districts reported, and the number of MFRs is indicated.

		Basis
School District(s) Capacity	28,000	5 of 5 districts
Students Enrolled	25,308	5 of 5 districts
Average Pupil/Teacher Ratio	15.7:1	5 of 5 districts
High School Students Enrolled	7,565	5 of 5 districts
Average High School Graduation Rate (US Avg 67.3%)	81.4%	5 of 5 districts
Average Composite SAT I Score (US Avg 1026)		0 of 5 districts, 5 MFRs
Average ACT Score (US Avg 20.8)	21	5 of 5 districts
Available Graduate/PhD Programs	14	
Available Colleges and/or Universities	29	
Available Vocational and/or Technical Schools	16	

Employment

Unemployment and job growth rates provide an indicator of job availability in the local community. National rates from the Bureau of Labor Statistics are also provided. For each entry, the basis of the data (either MSA or number of counties in the MHA or the county of the installation) is indicated.

The unemployment rates for the last five years:

	1999	2000	2001	2002	2003
Local Data	3.7%	4.6%	4.1%	5.5%	4.8%
National	4.2%	4.0%	4.7%	5.8%	6.0%
Basis:	MSA	MSA	MSA	MSA	MSA

The annual job growth rate for the last five-years:

	1999	2000	2001	2002	2003
Local Data	3.9%	3.1%	-2.8%	-3.7%	2.7%
National	1.5%	2.4%	.03%	-.31%	.86%
Basis:	MSA	MSA	MSA	MSA	MSA

Housing

This attribute provides an indication of availability of housing, both sales and rental, in the local community. Note: According to the 2000 Census, Vacant Sale and Vacant Rental Units do not equal total Vacant Housing Units. Vacant housing units may also include units that are vacant but not on the market for sale or rent. For each entry, the basis of the data (either MSA or number of counties in the MHA or the county of the installation) is indicated.

Total Vacant Housing Units	16,275	Basis: MSA
Vacant Sale Units	1,913	
Vacant Rental Units	5,092	

Medical Providers

This attribute provides an indicator of availability of medical care for military and DoD civilians in the local community. The table reflects the raw number of physicians/beds and ratio of physicians/beds to population. The basis of the data (either MSA or number of counties in the MHA or the county of the installation) is indicated.

	# Physicians	# Beds	Population	
Local Community	765	1,380	363,988	Basis: MSA
Ratio	1:476	1:264		
National Ratio (2003)	1:421.2	1:373.7		

Safety/Crime

The local community's Uniform Crime Reports (UCR) Index for 2002 per 100,000 people and the national UCR based on information from the Federal Bureau of Investigation (FBI) for 2002 is provided. The basis of the data (either MSA or state) is indicated.

Local UCR	5,682.5	Basis: MSA
National UCR	4,118.8	

Transportation

Distance to an airport shows convenience and availability of airline transportation. Public transportation shows potential for members and DoD civilians to use it to commute to/from work under normal circumstances and for leisure.

Distance from COMNAVMETOCCOM_STENNIS_SPACE_CENTER_MS to nearest commercial airport: 35.2 miles
Is COMNAVMETOCCOM_STENNIS_SPACE_CENTER_MS served by regularly scheduled public transportation? No

Utilities

This attribute identifies a local community's water and sewer systems' ability to receive 1,000 additional people.

Does the local community's water system have the ability to meet an expanded need of an additional 1,000 people moving in the local community? Yes

Does the local community's sewer system have the ability to meet an expanded need of an additional 1,000 people moving in the local community? Yes

COMUSNAVAK_JUNEAU_AK, AK

Demographics

The following tables provide a short description of the area near the installation/activity. COMUSNAVAK_JUNEAU_AK is 775 miles from Anchorage, AK, the nearest city with a population of 100,000 or more. The nearest metropolitan statistical area (MSA) is

MSA	Population
Anchorage, AK	260,283

The following entities comprise the military housing area (MHA):

County/City	Population
Juneau City And Borough	30711
Total	30,711

Child Care

This attribute captures the number of nationally accredited child-care centers within the local community: 2

Cost of Living

Cost of Living provides a relative measure of cost of living in the local community. General Schedule (GS) Locality pay provides a relative scale to compare local salaries with government salaries and Basic Allowance for Housing (BAH) is an indicator of the local rental market. In-state tuition is an indicator of the support provided by the state for active duty family members to participate in higher-level education opportunities. For median household income and house value, the basis of the data (either MSA or number of counties in the MHA or the county of the installation) is indicated.

Median Household Income	(US Avg $41,994)	$62,034	Basis: 1 of 1 county
Median House Value	(US Avg $119,600)	$195,100	
GS Locality Pay	("Rest of US" 10.9%)	25.0%	
O-3 with Dependents BAH Rate		$1,722	
In-state Tuition for Family Member		Yes	
In-state Tuition Continues if Member PCSs Out of State		Yes	

Education

This attribute defines the population in local school districts and identifies capacity. The pupil/teacher ratio, graduation rate, and composite SAT I/ACT scores provide a relative quality indicator of education. This attribute also attempts to give communities credit for the potential intellectual capital they provide.

NOTE: "MFR"--means a Memorandum For Record is on file at the installation/activity/agency to document problems in obtaining the required information. Reasons for not being able to obtain information may be that the school district refused to provide the information or the school district does not use or track the information. For

each entry, the number of school districts for which data are available of the total number of school districts reported, and the number of MFRs is indicated.

		Basis
School District(s) Capacity	5,281	1 of 1 district
Students Enrolled	5,245	1 of 1 district
Average Pupil/Teacher Ratio	16.0:1	1 of 1 district
High School Students Enrolled	1,568	1 of 1 district
Average High School Graduation Rate (US Avg 67.3%)	60.8%	1 of 1 district
Average Composite SAT I Score (US Avg 1026)	1106	1 of 1 district
Average ACT Score (US Avg 20.8)		0 of 1 district, 1 MFR
Available Graduate/PhD Programs	1	
Available Colleges and/or Universities	1	
Available Vocational and/or Technical Schools	1	

Employment

Unemployment and job growth rates provide an indicator of job availability in the local community. National rates from the Bureau of Labor Statistics are also provided. For each entry, the basis of the data (either MSA or number of counties in the MHA or the county of the installation) is indicated.

The unemployment rates for the last five years:

	1999	2000	2001	2002	2003
Local Data	5.0%	4.9%	4.9%	5.9%	6.2%
National	4.2%	4.0%	4.7%	5.8%	6.0%
Basis:	1 of 1 county	1 of 1 county	1 of 1 county	1 of 1 county	1 of 1 county

The annual job growth rate for the last five-years:

	1999	2000	2001	2002	2003
Local Data	- .5%	3.2%	-4.0%	-3.1%	1.4%
National	1.5%	2.4%	.03%	-.31%	.86%
Basis:	1 of 1 county	1 of 1 county	1 of 1 county	1 of 1 county	1 of 1 county

Housing

This attribute provides an indication of availability of housing, both sales and rental, in the local community. Note: According to the 2000 Census, Vacant Sale and Vacant Rental Units do not equal total Vacant Housing Units. Vacant housing units may also include units that are vacant but not on the market for sale or rent. For each entry, the basis of the data (either MSA or number of counties in the MHA or the county of the installation) is indicated.

Total Vacant Housing Units	428	Basis: 1 of 1 county
Vacant Sale Units	27	

Vacant Rental Units	61	

Medical Providers

This attribute provides an indicator of availability of medical care for military and DoD civilians in the local community. The table reflects the raw number of physicians/beds and ratio of physicians/beds to population. The basis of the data (either MSA or number of counties in the MHA or the county of the installation) is indicated.

	# Physicians	# Beds	Population	
Local Community	62	72	30,711	Basis: 1 of 1 county
Ratio	1:495	1:427		
National Ratio (2003)	1:421.2	1:373.7		

Safety/Crime

The local community's Uniform Crime Reports (UCR) Index for 2002 per 100,000 people and the national UCR based on information from the Federal Bureau of Investigation (FBI) for 2002 is provided. The basis of the data (either MSA or state) is indicated.

Local UCR	4,309.7	Basis: state
National UCR	4,118.8	

Transportation

Distance to an airport shows convenience and availability of airline transportation. Public transportation shows potential for members and DoD civilians to use it to commute to/from work under normal circumstances and for leisure.

Distance from COMUSNAVAK_JUNEAU_AK to nearest commercial airport: 10.0 miles
Is COMUSNAVAK_JUNEAU_AK served by regularly scheduled public transportation? Yes

Utilities

This attribute identifies a local community's water and sewer systems' ability to receive 1,000 additional people.

Does the local community's water system have the ability to meet an expanded need of an additional 1,000 people moving in the local community? Yes

Does the local community's sewer system have the ability to meet an expanded need of an additional 1,000 people moving in the local community? Yes

ENGFLDACT_WEST_SAN_BRUNO_CA, CA

Demographics

The following tables provide a short description of the area near the installation/activity. ENGFLDACT_WEST_SAN_BRUNO_CA is 1 miles from Daly City, CA, the nearest city with a population of 100,000 or more. The nearest metropolitan statistical area (MSA) is

MSA	Population
San Francisco, CA PMSA	1,731,183

The following entities comprise the military housing area (MHA):

County/City	Population
San Francisco	776733
San Mateo	707161
Total	1,483,894

Child Care

This attribute captures the number of nationally accredited child-care centers within the local community: 62

Cost of Living

Cost of Living provides a relative measure of cost of living in the local community. General Schedule (GS) Locality pay provides a relative scale to compare local salaries with government salaries and Basic Allowance for Housing (BAH) is an indicator of the local rental market. In-state tuition is an indicator of the support provided by the state for active duty family members to participate in higher-level education opportunities. For median household income and house value, the basis of the data (either MSA or number of counties in the MHA or the county of the installation) is indicated.

Median Household Income	(US Avg $41,994)	$65,782	Basis: MSA
Median House Value	(US Avg $119,600)	$460,067	
GS Locality Pay	("Rest of US" 10.9%)	24.2%	
O-3 with Dependents BAH Rate		$2,861	
In-state Tuition for Family Member		Yes	
In-state Tuition Continues if Member PCSs Out of State		No	

Education

This attribute defines the population in local school districts and identifies capacity. The pupil/teacher ratio, graduation rate, and composite SAT I/ACT scores provide a relative quality indicator of education. This attribute also attempts to give communities credit for the potential intellectual capital they provide.

NOTE: "MFR"--means a Memorandum For Record is on file at the installation/activity/agency to document problems in obtaining the required information. Reasons for not being able to obtain information may be that the school district refused to provide the information or the school district does not use or track the information. For

each entry, the number of school districts for which data are available of the total number of school districts reported, and the number of MFRs is indicated.

		Basis
School District(s) Capacity	177,579	1 of 1 district
Students Enrolled	177,579	1 of 1 district
Average Pupil/Teacher Ratio	18.1:1	1 of 1 district
High School Students Enrolled	54,767	1 of 1 district
Average High School Graduation Rate (US Avg 67.3%)	92.0%	1 of 1 district
Average Composite SAT I Score (US Avg 1026)	1059	1 of 1 district
Average ACT Score (US Avg 20.8)	22	1 of 1 district
Available Graduate/PhD Programs	12	
Available Colleges and/or Universities	19	
Available Vocational and/or Technical Schools	16	

Employment

Unemployment and job growth rates provide an indicator of job availability in the local community. National rates from the Bureau of Labor Statistics are also provided. For each entry, the basis of the data (either MSA or number of counties in the MHA or the county of the installation) is indicated.

The unemployment rates for the last five years:

	1999	2000	2001	2002	2003
Local Data	2.4%	2.1%	3.9%	5.9%	5.7%
National	4.2%	4.0%	4.7%	5.8%	6.0%
Basis:	MSA	MSA	MSA	MSA	MSA

The annual job growth rate for the last five-years:

	1999	2000	2001	2002	2003
Local Data	1.5%	3.7%	-3.0%	-5.6%	-2.6%
National	1.5%	2.4%	.03%	-.31%	.86%
Basis:	MSA	MSA	MSA	MSA	MSA

Housing

This attribute provides an indication of availability of housing, both sales and rental, in the local community. Note: According to the 2000 Census, Vacant Sale and Vacant Rental Units do not equal total Vacant Housing Units. Vacant housing units may also include units that are vacant but not on the market for sale or rent. For each entry, the basis of the data (either MSA or number of counties in the MHA or the county of the installation) is indicated.

Total Vacant Housing Units	27,640	Basis: MSA
Vacant Sale Units	3,134	
Vacant Rental Units	8,536	

Medical Providers

This attribute provides an indicator of availability of medical care for military and DoD civilians in the local community. The table reflects the raw number of physicians/beds and ratio of physicians/beds to population. The basis of the data (either MSA or number of counties in the MHA or the county of the installation) is indicated.

	# Physicians	# Beds	Population	
Local Community	7,469	4,512	1,731,183	Basis: MSA
Ratio	1:232	1:384		
National Ratio (2003)	1:421.2	1:373.7		

Safety/Crime

The local community's Uniform Crime Reports (UCR) Index for 2002 per 100,000 people and the national UCR based on information from the Federal Bureau of Investigation (FBI) for 2002 is provided. The basis of the data (either MSA or state) is indicated.

Local UCR	3,847.0	Basis: MSA
National UCR	4,118.8	

Transportation

Distance to an airport shows convenience and availability of airline transportation. Public transportation shows potential for members and DoD civilians to use it to commute to/from work under normal circumstances and for leisure.

Distance from ENGFLDACT_WEST_SAN_BRUNO_CA to nearest commercial airport: 9.0 miles
Is ENGFLDACT_WEST_SAN_BRUNO_CA served by regularly scheduled public transportation? Yes

Utilities

This attribute identifies a local community's water and sewer systems' ability to receive 1,000 additional people.

Does the local community's water system have the ability to meet an expanded need of an additional 1,000 people moving in the local community? Yes

Does the local community's sewer system have the ability to meet an expanded need of an additional 1,000 people moving in the local community? Yes

FIRST_MCD_GARDEN_CITY_LI_NY, NY

Demographics

The following tables provide a short description of the area near the installation/activity. FIRST_MCD_GARDEN_CITY_LI_NY is 6 miles from New York, NY, the nearest city with a population of 100,000 or more. The nearest metropolitan statistical area (MSA) is

MSA	Population
Nassau-Suffolk, NY PMSA	2,753,913

The following entities comprise the military housing area (MHA):

County/City	Population
Nassau	1334544
Suffolk	1419369
Total	2,753,913

Child Care

This attribute captures the number of nationally accredited child-care centers within the local community: 31

Cost of Living

Cost of Living provides a relative measure of cost of living in the local community. General Schedule (GS) Locality pay provides a relative scale to compare local salaries with government salaries and Basic Allowance for Housing (BAH) is an indicator of the local rental market. In-state tuition is an indicator of the support provided by the state for active duty family members to participate in higher-level education opportunities. For median household income and house value, the basis of the data (either MSA or number of counties in the MHA or the county of the installation) is indicated.

Median Household Income	(US Avg $41,994)	$68,351	Basis: MSA
Median House Value	(US Avg $119,600)	$214,600	
GS Locality Pay	("Rest of US" 10.9%)	19.3%	
O-3 with Dependents BAH Rate		$2,348	
In-state Tuition for Family Member		Yes	
In-state Tuition Continues if Member PCSs Out of State		No	

Education

This attribute defines the population in local school districts and identifies capacity. The pupil/teacher ratio, graduation rate, and composite SAT I/ACT scores provide a relative quality indicator of education. This attribute also attempts to give communities credit for the potential intellectual capital they provide.

NOTE: "MFR"--means a Memorandum For Record is on file at the installation/activity/agency to document problems in obtaining the required information. Reasons for not being able to obtain information may be that the school district refused to provide the information or the school district does not use or track the information. For

each entry, the number of school districts for which data are available of the total number of school districts reported, and the number of MFRs is indicated.

		Basis
School District(s) Capacity	15,400	2 of 2 districts
Students Enrolled	12,713	2 of 2 districts
Average Pupil/Teacher Ratio	11.5:1	2 of 2 districts
High School Students Enrolled	3,406	2 of 2 districts
Average High School Graduation Rate (US Avg 67.3%)	93.2%	2 of 2 districts
Average Composite SAT I Score (US Avg 1026)	945	2 of 2 districts
Average ACT Score (US Avg 20.8)	19	2 of 2 districts
Available Graduate/PhD Programs	20	
Available Colleges and/or Universities	25	
Available Vocational and/or Technical Schools	4	

Employment

Unemployment and job growth rates provide an indicator of job availability in the local community. National rates from the Bureau of Labor Statistics are also provided. For each entry, the basis of the data (either MSA or number of counties in the MHA or the county of the installation) is indicated.

The unemployment rates for the last five years:

	1999	2000	2001	2002	2003
Local Data	3.3%	3.0%	3.3%	4.3%	4.2%
National	4.2%	4.0%	4.7%	5.8%	6.0%
Basis:	MSA	MSA	MSA	MSA	MSA

The annual job growth rate for the last five-years:

	1999	2000	2001	2002	2003
Local Data	.6%	- .2%	.0%	2.4%	.7%
National	1.5%	2.4%	.03%	-.31%	.86%
Basis:	MSA	MSA	MSA	MSA	MSA

Housing

This attribute provides an indication of availability of housing, both sales and rental, in the local community. Note: According to the 2000 Census, Vacant Sale and Vacant Rental Units do not equal total Vacant Housing Units. Vacant housing units may also include units that are vacant but not on the market for sale or rent. For each entry, the basis of the data (either MSA or number of counties in the MHA or the county of the installation) is indicated.

Total Vacant Housing Units	63,788	Basis: MSA
Vacant Sale Units	6,296	
Vacant Rental Units	5,312	

Medical Providers

This attribute provides an indicator of availability of medical care for military and DoD civilians in the local community. The table reflects the raw number of physicians/beds and ratio of physicians/beds to population. The basis of the data (either MSA or number of counties in the MHA or the county of the installation) is indicated.

	# Physicians	# Beds	Population	
Local Community	10,877	8,443	2,753,913	Basis: MSA
Ratio	1:253	1:326		
National Ratio (2003)	1:421.2	1:373.7		

Safety/Crime

The local community's Uniform Crime Reports (UCR) Index for 2002 per 100,000 people and the national UCR based on information from the Federal Bureau of Investigation (FBI) for 2002 is provided. The basis of the data (either MSA or state) is indicated.

Local UCR	2,803.7	Basis: MSA
National UCR	4,118.8	

Transportation

Distance to an airport shows convenience and availability of airline transportation. Public transportation shows potential for members and DoD civilians to use it to commute to/from work under normal circumstances and for leisure.

Distance from FIRST_MCD_GARDEN_CITY_LI_NY to nearest commercial airport: 14.1 miles
Is FIRST_MCD_GARDEN_CITY_LI_NY served by regularly scheduled public transportation? Yes

Utilities

This attribute identifies a local community's water and sewer systems' ability to receive 1,000 additional people.

Does the local community's water system have the ability to meet an expanded need of an additional 1,000 people moving in the local community? Yes

Does the local community's sewer system have the ability to meet an expanded need of an additional 1,000 people moving in the local community? Yes

FOURTH_LAAD_BN, CA

Demographics

The following tables provide a short description of the area near the installation/activity. FOURTH_LAAD_BN is within Pasadena, CA, the nearest city with a population of 100,000 or more. The nearest metropolitan statistical area (MSA) is

MSA	Population
Los Angeles-Long Beach, CA PMSA	9,519,338

The following entities comprise the military housing area (MHA):

County/City	Population
Los Angeles	9519338
Orange	2846289
San Bernardino	1709434
Ventura	753197
Total	14,828,258

Child Care

This attribute captures the number of nationally accredited child-care centers within the local community: 206

Cost of Living

Cost of Living provides a relative measure of cost of living in the local community. General Schedule (GS) Locality pay provides a relative scale to compare local salaries with government salaries and Basic Allowance for Housing (BAH) is an indicator of the local rental market. In-state tuition is an indicator of the support provided by the state for active duty family members to participate in higher-level education opportunities. For median household income and house value, the basis of the data (either MSA or number of counties in the MHA or the county of the installation) is indicated.

Median Household Income	(US Avg $41,994)	$42,189	Basis: MSA
Median House Value	(US Avg $119,600)	$209,300	
GS Locality Pay	("Rest of US" 10.9%)	20.1%	
O-3 with Dependents BAH Rate		$2,039	
In-state Tuition for Family Member		Yes	
In-state Tuition Continues if Member PCSs Out of State		No	

Education

This attribute defines the population in local school districts and identifies capacity. The pupil/teacher ratio, graduation rate, and composite SAT I/ACT scores provide a relative quality indicator of education. This attribute also attempts to give communities credit for the potential intellectual capital they provide.

NOTE: "MFR"--means a Memorandum For Record is on file at the installation/activity/agency to document problems in obtaining the required information. Reasons for not being able to obtain information may be that the school district refused to provide the information or the school district does not use or track the information. For each entry, the number of school districts for which data are available of the total number of school districts reported, and the number of MFRs is indicated.

		Basis
School District(s) Capacity	25,000	1 of 1 district
Students Enrolled	22,669	1 of 1 district
Average Pupil/Teacher Ratio	21.0:1	1 of 1 district
High School Students Enrolled	6,294	1 of 1 district
Average High School Graduation Rate (US Avg 67.3%)	77.2%	1 of 1 district
Average Composite SAT I Score (US Avg 1026)	904	1 of 1 district
Average ACT Score (US Avg 20.8)	19	1 of 1 district
Available Graduate/PhD Programs	5	
Available Colleges and/or Universities	8	
Available Vocational and/or Technical Schools	11	

Employment

Unemployment and job growth rates provide an indicator of job availability in the local community. National rates from the Bureau of Labor Statistics are also provided. For each entry, the basis of the data (either MSA or number of counties in the MHA or the county of the installation) is indicated.

The unemployment rates for the last five years:

	1999	2000	2001	2002	2003
Local Data	5.9%	5.3%	5.7%	6.8%	7.0%
National	4.2%	4.0%	4.7%	5.8%	6.0%
Basis:	MSA	MSA	MSA	MSA	MSA

The annual job growth rate for the last five-years:

	1999	2000	2001	2002	2003
Local Data	.9%	3.0%	1.9%	- .9%	- .3%
National	1.5%	2.4%	.03%	-.31%	.86%
Basis:	MSA	MSA	MSA	MSA	MSA

Housing

This attribute provides an indication of availability of housing, both sales and rental, in the local community. Note: According to the 2000 Census, Vacant Sale and Vacant Rental Units do not equal total Vacant Housing Units. Vacant housing units may also include units that are vacant but not on the market for sale or rent. For each entry, the basis of the data (either MSA or number of counties in the MHA or the county of the installation) is indicated.

Total Vacant Housing Units	137,135	Basis: MSA
Vacant Sale Units	28,827	
Vacant Rental Units	61,369	

Medical Providers

This attribute provides an indicator of availability of medical care for military and DoD civilians in the local community. The table reflects the raw number of physicians/beds and ratio of physicians/beds to population. The basis of the data (either MSA or number of counties in the MHA or the county of the installation) is indicated.

	# Physicians	# Beds	Population	
Local Community	23,498	22,398	9,519,338	Basis: MSA
Ratio	1:405	1:425		
National Ratio (2003)	1:421.2	1:373.7		

Safety/Crime

The local community's Uniform Crime Reports (UCR) Index for 2002 per 100,000 people and the national UCR based on information from the Federal Bureau of Investigation (FBI) for 2002 is provided. The basis of the data (either MSA or state) is indicated.

Local UCR	3,998.3	Basis: MSA
National UCR	4,118.8	

Transportation

Distance to an airport shows convenience and availability of airline transportation. Public transportation shows potential for members and DoD civilians to use it to commute to/from work under normal circumstances and for leisure.

Distance from FOURTH_LAAD_BN to nearest commercial airport: 18.0 miles
Is FOURTH_LAAD_BN served by regularly scheduled public transportation? Yes

Utilities

This attribute identifies a local community's water and sewer systems' ability to receive 1,000 additional people.

Does the local community's water system have the ability to meet an expanded need of an additional 1,000 people moving in the local community? Yes

Does the local community's sewer system have the ability to meet an expanded need of an additional 1,000 people moving in the local community? Yes

HMLA_SEVEN_SEVEN_FIVE_DET_ALPHA, PA

Demographics

The following tables provide a short description of the area near the installation/activity. HMLA_SEVEN_SEVEN_FIVE_DET_ALPHA is 94 miles from Pittsburgh, PA, the nearest city with a population of 100,000 or more. The nearest metropolitan statistical area (MSA) is

MSA	Population
Johnstown, PA MSA	232,621

The following entities comprise the military housing area (MHA):

County/City	Population
Cambria	152598
Somerset	80023
Total	232,621

Child Care

This attribute captures the number of nationally accredited child-care centers within the local community: 1

Cost of Living

Cost of Living provides a relative measure of cost of living in the local community. General Schedule (GS) Locality pay provides a relative scale to compare local salaries with government salaries and Basic Allowance for Housing (BAH) is an indicator of the local rental market. In-state tuition is an indicator of the support provided by the state for active duty family members to participate in higher-level education opportunities. For median household income and house value, the basis of the data (either MSA or number of counties in the MHA or the county of the installation) is indicated.

Median Household Income	(US Avg $41,994)	$30,442	Basis: MSA
Median House Value	(US Avg $119,600)	$65,200	
GS Locality Pay	("Rest of US" 10.9%)	10.9%	
O-3 with Dependents BAH Rate		$ 901	
In-state Tuition for Family Member		Yes	
In-state Tuition Continues if Member PCSs Out of State		No	

Education

This attribute defines the population in local school districts and identifies capacity. The pupil/teacher ratio, graduation rate, and composite SAT I/ACT scores provide a relative quality indicator of education. This attribute also attempts to give communities credit for the potential intellectual capital they provide.

NOTE: "MFR"--means a Memorandum For Record is on file at the installation/activity/agency to document problems in obtaining the required information. Reasons for not being able to obtain information may be that the school district refused to provide the information or the school district does not use or track the information. For

each entry, the number of school districts for which data are available of the total number of school districts reported, and the number of MFRs is indicated.

		Basis
School District(s) Capacity	35,612	16 of 16 districts
Students Enrolled	24,721	16 of 16 districts
Average Pupil/Teacher Ratio	15.1:1	16 of 16 districts
High School Students Enrolled	8,457	16 of 16 districts
Average High School Graduation Rate (US Avg 67.3%)	94.1%	16 of 16 districts
Average Composite SAT I Score (US Avg 1026)	965	16 of 16 districts
Average ACT Score (US Avg 20.8)	20	16 of 16 districts
Available Graduate/PhD Programs	4	
Available Colleges and/or Universities	1	
Available Vocational and/or Technical Schools	2	

Employment

Unemployment and job growth rates provide an indicator of job availability in the local community. National rates from the Bureau of Labor Statistics are also provided. For each entry, the basis of the data (either MSA or number of counties in the MHA or the county of the installation) is indicated.

The unemployment rates for the last five years:

	1999	2000	2001	2002	2003
Local Data	5.8%	6.5%	6.6%	7.2%	6.9%
National	4.2%	4.0%	4.7%	5.8%	6.0%
Basis:	2 of 2 counties	2 of 2 counties	2 of 2 counties	2 of 2 counties	2 of 2 counties

The annual job growth rate for the last five-years:

	1999	2000	2001	2002	2003
Local Data	1.1%	-1.4%	.2%	- .6%	-1.3%
National	1.5%	2.4%	.03%	-.31%	.86%
Basis:	2 of 2 counties	2 of 2 counties	2 of 2 counties	2 of 2 counties	2 of 2 counties

Housing

This attribute provides an indication of availability of housing, both sales and rental, in the local community. Note: According to the 2000 Census, Vacant Sale and Vacant Rental Units do not equal total Vacant Housing Units. Vacant housing units may also include units that are vacant but not on the market for sale or rent. For each entry, the basis of the data (either MSA or number of counties in the MHA or the county of the installation) is indicated.

Total Vacant Housing Units	11,206	Basis: 2 of 2 counties
Vacant Sale Units	1,322	
Vacant Rental Units	2,070	

Medical Providers

This attribute provides an indicator of availability of medical care for military and DoD civilians in the local community. The table reflects the raw number of physicians/beds and ratio of physicians/beds to population. The basis of the data (either MSA or number of counties in the MHA or the county of the installation) is indicated.

	# Physicians	# Beds	Population	
Local Community	504	828	232,621	Basis: MSA
Ratio	1:462	1:281		
National Ratio (2003)	1:421.2	1:373.7		

Safety/Crime

The local community's Uniform Crime Reports (UCR) Index for 2002 per 100,000 people and the national UCR based on information from the Federal Bureau of Investigation (FBI) for 2002 is provided. The basis of the data (either MSA or state) is indicated.

Local UCR	1,973.9	Basis: MSA
National UCR	4,118.8	

Transportation

Distance to an airport shows convenience and availability of airline transportation. Public transportation shows potential for members and DoD civilians to use it to commute to/from work under normal circumstances and for leisure.

Distance from HMLA_SEVEN_SEVEN_FIVE_DET_ALPHA to nearest commercial airport: 1.2 miles
Is HMLA_SEVEN_SEVEN_FIVE_DET_ALPHA served by regularly scheduled public transportation? No

Utilities

This attribute identifies a local community's water and sewer systems' ability to receive 1,000 additional people.

Does the local community's water system have the ability to meet an expanded need of an additional 1,000 people moving in the local community? Yes

Does the local community's sewer system have the ability to meet an expanded need of an additional 1,000 people moving in the local community? Yes

HQBN_HQMC_HENDERSON_HALL_VA, VA

Demographics

The following tables provide a short description of the area near the installation/activity. HQBN_HQMC_HENDERSON_HALL_VA is within Arlington, VA, the nearest city with a population of 100,000 or more. The nearest metropolitan statistical area (MSA) is

MSA	Population
Washington, DC-MD-VA-WV PMSA	4,923,153

The following entities comprise the military housing area (MHA):

County/City	Population
Alexandria City	128283
Arlington	189453
District Of Columbia	572059
Fairfax	969749
Falls Church City	10377
Montgomery	873341
Prince George's	801515
Total	3,544,777

Child Care

This attribute captures the number of nationally accredited child-care centers within the local community: 6

Cost of Living

Cost of Living provides a relative measure of cost of living in the local community. General Schedule (GS) Locality pay provides a relative scale to compare local salaries with government salaries and Basic Allowance for Housing (BAH) is an indicator of the local rental market. In-state tuition is an indicator of the support provided by the state for active duty family members to participate in higher-level education opportunities. For median household income and house value, the basis of the data (either MSA or number of counties in the MHA or the county of the installation) is indicated.

Median Household Income	(US Avg $41,994)	$62,216	Basis: 1 of 7 counties
Median House Value	(US Avg $119,600)	$178,900	
GS Locality Pay	("Rest of US" 10.9%)	14.6%	
O-3 with Dependents BAH Rate		$2,006	
In-state Tuition for Family Member		No	
In-state Tuition Continues if Member PCSs Out of State		No	

Education

This attribute defines the population in local school districts and identifies capacity. The pupil/teacher ratio, graduation rate, and composite SAT I/ACT scores provide a relative quality indicator of education. This attribute also attempts to give communities credit for the potential intellectual capital they provide.

NOTE: "MFR"--means a Memorandum For Record is on file at the installation/activity/agency to document problems in obtaining the required information. Reasons for not being able to obtain information may be that the school district refused to provide the information or the school district does not use or track the information. For each entry, the number of school districts for which data are available of the total number of school districts reported, and the number of MFRs is indicated.

		Basis
School District(s) Capacity	19,133	1 of 1 district
Students Enrolled	18,839	1 of 1 district
Average Pupil/Teacher Ratio	18.0:1	1 of 1 district
High School Students Enrolled	5,278	1 of 1 district
Average High School Graduation Rate (US Avg 67.3%)	98.0%	1 of 1 district
Average Composite SAT I Score (US Avg 1026)	1050	1 of 1 district
Average ACT Score (US Avg 20.8)	22	1 of 1 district
Available Graduate/PhD Programs	17	
Available Colleges and/or Universities	19	
Available Vocational and/or Technical Schools	3	

Employment

Unemployment and job growth rates provide an indicator of job availability in the local community. National rates from the Bureau of Labor Statistics are also provided. For each entry, the basis of the data (either MSA or number of counties in the MHA or the county of the installation) is indicated.

The unemployment rates for the last five years:

	1999	2000	2001	2002	2003
Local Data	2.6%	2.4%	3.1%	3.7%	3.5%
National	4.2%	4.0%	4.7%	5.8%	6.0%
Basis:	MSA	MSA	MSA	MSA	MSA

The annual job growth rate for the last five-years:

	1999	2000	2001	2002	2003
Local Data	4.7%	5.8%	3.4%	- .8%	1.3%
National	1.5%	2.4%	.03%	-.31%	.86%
Basis:	1 of 7 counties	1 of 7 counties	1 of 7 counties	1 of 7 counties	1 of 7 counties

Housing

This attribute provides an indication of availability of housing, both sales and rental, in the local community. Note: According to the 2000 Census, Vacant Sale and Vacant Rental Units do not equal total Vacant Housing Units. Vacant housing units may also include units that are vacant but not on the market for sale or rent. For each entry, the basis of the data (either MSA or number of counties in the MHA or the county of the installation) is indicated.

Total Vacant Housing Units	94,577	Basis: MSA
Vacant Sale Units	19,464	
Vacant Rental Units	29,918	

Medical Providers

This attribute provides an indicator of availability of medical care for military and DoD civilians in the local community. The table reflects the raw number of physicians/beds and ratio of physicians/beds to population. The basis of the data (either MSA or number of counties in the MHA or the county of the installation) is indicated.

	# Physicians	# Beds	Population	
Local Community	15,667	9,031	4,923,153	Basis: MSA
Ratio	1:314	1:545		
National Ratio (2003)	1:421.2	1:373.7		

Safety/Crime

The local community's Uniform Crime Reports (UCR) Index for 2002 per 100,000 people and the national UCR based on information from the Federal Bureau of Investigation (FBI) for 2002 is provided. The basis of the data (either MSA or state) is indicated.

Local UCR	4,047.1	Basis: MSA
National UCR	4,118.8	

Transportation

Distance to an airport shows convenience and availability of airline transportation. Public transportation shows potential for members and DoD civilians to use it to commute to/from work under normal circumstances and for leisure.

Distance from HQBN_HQMC_HENDERSON_HALL_VA to nearest commercial airport: 2.0 miles
Is HQBN_HQMC_HENDERSON_HALL_VA served by regularly scheduled public transportation? Yes

Utilities

This attribute identifies a local community's water and sewer systems' ability to receive 1,000 additional people.

Does the local community's water system have the ability to meet an expanded need of an additional 1,000 people moving in the local community? Yes

Does the local community's sewer system have the ability to meet an expanded need of an additional 1,000 people moving in the local community? Yes

HRSC_PHILADELPHIA_PA, PA

Demographics

The following tables provide a short description of the area near the installation/activity. HRSC_PHILADELPHIA_PA is within Philadelphia, PA, the nearest city with a population of 100,000 or more. The nearest metropolitan statistical area (MSA) is

MSA	Population
Philadelphia, PA-NJ PMSA	5,100,931

The following entities comprise the military housing area (MHA):

County/City	Population
Burlington	423394
Camden	508932
Delaware	550864
Gloucester	254673
New Castle	500265
Philadelphia	1517550
Total	3,755,678

Child Care

This attribute captures the number of nationally accredited child-care centers within the local community: 56

Cost of Living

Cost of Living provides a relative measure of cost of living in the local community. General Schedule (GS) Locality pay provides a relative scale to compare local salaries with government salaries and Basic Allowance for Housing (BAH) is an indicator of the local rental market. In-state tuition is an indicator of the support provided by the state for active duty family members to participate in higher-level education opportunities. For median household income and house value, the basis of the data (either MSA or number of counties in the MHA or the county of the installation) is indicated.

Median Household Income	(US Avg $41,994)	$47,536	Basis: MSA
Median House Value	(US Avg $119,600)	$121,200	
GS Locality Pay	("Rest of US" 10.9%)	15.3%	
O-3 with Dependents BAH Rate		$1,616	
In-state Tuition for Family Member		Yes	
In-state Tuition Continues if Member PCSs Out of State		No	

Education

This attribute defines the population in local school districts and identifies capacity. The pupil/teacher ratio, graduation rate, and composite SAT I/ACT scores provide a relative quality indicator of education. This attribute also attempts to give communities credit for the potential intellectual capital they provide.

NOTE: "MFR"--means a Memorandum For Record is on file at the installation/activity/agency to document problems in obtaining the required information. Reasons for not being able to obtain information may be that the school district refused to provide the information or the school district does not use or track the information. For each entry, the number of school districts for which data are available of the total number of school districts reported, and the number of MFRs is indicated.

		Basis
School District(s) Capacity	4,357	7 of 7 districts
Students Enrolled	546,691	7 of 7 districts
Average Pupil/Teacher Ratio	14.8:1	7 of 7 districts
High School Students Enrolled	49,907	1 of 1 district
Average High School Graduation Rate (US Avg 67.3%)	70.0%	1 of 1 district
Average Composite SAT I Score (US Avg 1026)	840	1 of 1 district
Average ACT Score (US Avg 20.8)	16	1 of 1 district
Available Graduate/PhD Programs	36	
Available Colleges and/or Universities	47	
Available Vocational and/or Technical Schools	102	

Employment

Unemployment and job growth rates provide an indicator of job availability in the local community. National rates from the Bureau of Labor Statistics are also provided. For each entry, the basis of the data (either MSA or number of counties in the MHA or the county of the installation) is indicated.

The unemployment rates for the last five years:

	1999	2000	2001	2002	2003
Local Data	4.2%	3.9%	4.3%	5.5%	5.5%
National	4.2%	4.0%	4.7%	5.8%	6.0%
Basis:	MSA	MSA	MSA	MSA	MSA

The annual job growth rate for the last five-years:

	1999	2000	2001	2002	2003
Local Data	1.3%	- .4%	1.3%	.6%	- .8%
National	1.5%	2.4%	.03%	-.31%	.86%
Basis:	MSA	MSA	MSA	MSA	MSA

Housing

This attribute provides an indication of availability of housing, both sales and rental, in the local community. Note: According to the 2000 Census, Vacant Sale and Vacant Rental Units do not equal total Vacant Housing Units. Vacant housing units may also include units that are vacant but not on the market for sale or rent. For each entry, the basis of the data (either MSA or number of counties in the MHA or the county of the installation) is indicated.

Total Vacant Housing Units	133,597	Basis: MSA
Vacant Sale Units	23,424	
Vacant Rental Units	39,843	

Medical Providers

This attribute provides an indicator of availability of medical care for military and DoD civilians in the local community. The table reflects the raw number of physicians/beds and ratio of physicians/beds to population. The basis of the data (either MSA or number of counties in the MHA or the county of the installation) is indicated.

	# Physicians	# Beds	Population	
Local Community	19,100	14,561	5,100,931	Basis: MSA
Ratio	1:267	1:350		
National Ratio (2003)	1:421.2	1:373.7		

Safety/Crime

The local community's Uniform Crime Reports (UCR) Index for 2002 per 100,000 people and the national UCR based on information from the Federal Bureau of Investigation (FBI) for 2002 is provided. The basis of the data (either MSA or state) is indicated.

Local UCR	3,389.7	Basis: MSA
National UCR	4,118.8	

Transportation

Distance to an airport shows convenience and availability of airline transportation. Public transportation shows potential for members and DoD civilians to use it to commute to/from work under normal circumstances and for leisure.

Distance from HRSC_PHILADELPHIA_PA to nearest commercial airport: 10.0 miles
Is HRSC_PHILADELPHIA_PA served by regularly scheduled public transportation? Yes

Utilities

This attribute identifies a local community's water and sewer systems' ability to receive 1,000 additional people.

Does the local community's water system have the ability to meet an expanded need of an additional 1,000 people moving in the local community? Yes

Does the local community's sewer system have the ability to meet an expanded need of an additional 1,000 people moving in the local community? Yes

HRSC_SILVERDALE_WA, WA

Demographics

The following tables provide a short description of the area near the installation/activity. HRSC_SILVERDALE_WA is 39.7 miles from Tacoma, WA, the nearest city with a population of 100,000 or more. The nearest metropolitan statistical area (MSA) is

MSA	Population
Bremerton, WA PMSA	231,969

The following entities comprise the military housing area (MHA):

County/City	Population
Jefferson	25953
Kitsap	231969
Mason	49405
Total	307,327

Child Care

This attribute captures the number of nationally accredited child-care centers within the local community: 5

Cost of Living

Cost of Living provides a relative measure of cost of living in the local community. General Schedule (GS) Locality pay provides a relative scale to compare local salaries with government salaries and Basic Allowance for Housing (BAH) is an indicator of the local rental market. In-state tuition is an indicator of the support provided by the state for active duty family members to participate in higher-level education opportunities. For median household income and house value, the basis of the data (either MSA or number of counties in the MHA or the county of the installation) is indicated.

Median Household Income	(US Avg $41,994)	$46,840	Basis: MSA
Median House Value	(US Avg $119,600)	$152,100	
GS Locality Pay	("Rest of US" 10.9%)	15.1%	
O-3 with Dependents BAH Rate		$1,176	
In-state Tuition for Family Member		Yes	
In-state Tuition Continues if Member PCSs Out of State		No	

Education

This attribute defines the population in local school districts and identifies capacity. The pupil/teacher ratio, graduation rate, and composite SAT I/ACT scores provide a relative quality indicator of education. This attribute also attempts to give communities credit for the potential intellectual capital they provide.

NOTE: "MFR"--means a Memorandum For Record is on file at the installation/activity/agency to document problems in obtaining the required information. Reasons for not being able to obtain information may be that the

school district refused to provide the information or the school district does not use or track the information. For each entry, the number of school districts for which data are available of the total number of school districts reported, and the number of MFRs is indicated.

		Basis
School District(s) Capacity	107,487	10 of 11 districts
Students Enrolled	100,782	10 of 11 districts
Average Pupil/Teacher Ratio	20.3:1	11 of 11 districts
High School Students Enrolled	29,253	9 of 11 districts
Average High School Graduation Rate (US Avg 67.3%)	71.6%	9 of 11 districts
Average Composite SAT I Score (US Avg 1026)	1074	7 of 11 districts
Average ACT Score (US Avg 20.8)	23	5 of 11 districts
Available Graduate/PhD Programs	2	
Available Colleges and/or Universities	4	
Available Vocational and/or Technical Schools	1	

Employment

Unemployment and job growth rates provide an indicator of job availability in the local community. National rates from the Bureau of Labor Statistics are also provided. For each entry, the basis of the data (either MSA or number of counties in the MHA or the county of the installation) is indicated.

The unemployment rates for the last five years:

	1999	2000	2001	2002	2003
Local Data	5.0%	5.6%	6.0%	6.2%	6.4%
National	4.2%	4.0%	4.7%	5.8%	6.0%
Basis:	MSA	MSA	MSA	MSA	MSA

The annual job growth rate for the last five-years:

	1999	2000	2001	2002	2003
Local Data	4.4%	-2.2%	- .9%	7.0%	1.7%
National	1.5%	2.4%	.03%	-.31%	.86%
Basis:	MSA	MSA	MSA	MSA	MSA

Housing

This attribute provides an indication of availability of housing, both sales and rental, in the local community. Note: According to the 2000 Census, Vacant Sale and Vacant Rental Units do not equal total Vacant Housing Units. Vacant housing units may also include units that are vacant but not on the market for sale or rent. For each entry, the basis of the data (either MSA or number of counties in the MHA or the county of the installation) is indicated.

Total Vacant Housing Units	6,228	Basis: MSA
Vacant Sale Units	1,273	

Vacant Rental Units	2,063	

Medical Providers

This attribute provides an indicator of availability of medical care for military and DoD civilians in the local community. The table reflects the raw number of physicians/beds and ratio of physicians/beds to population. The basis of the data (either MSA or number of counties in the MHA or the county of the installation) is indicated.

	# Physicians	# Beds	Population	
Local Community	375	239	231,969	Basis: MSA
Ratio	1:619	1:971		
National Ratio (2003)	1:421.2	1:373.7		

Safety/Crime

The local community's Uniform Crime Reports (UCR) Index for 2002 per 100,000 people and the national UCR based on information from the Federal Bureau of Investigation (FBI) for 2002 is provided. The basis of the data (either MSA or state) is indicated.

Local UCR	3,829.6	Basis: MSA
National UCR	4,118.8	

Transportation

Distance to an airport shows convenience and availability of airline transportation. Public transportation shows potential for members and DoD civilians to use it to commute to/from work under normal circumstances and for leisure.

Distance from HRSC_SILVERDALE_WA to nearest commercial airport: 60.0 miles
Is HRSC_SILVERDALE_WA served by regularly scheduled public transportation? Yes

Utilities

This attribute identifies a local community's water and sewer systems' ability to receive 1,000 additional people.

Does the local community's water system have the ability to meet an expanded need of an additional 1,000 people moving in the local community? Yes

Does the local community's sewer system have the ability to meet an expanded need of an additional 1,000 people moving in the local community? Yes

HRSC_STENNIS_MS, MS

Demographics

The following tables provide a short description of the area near the installation/activity. HRSC_STENNIS_MS is 38.6 miles from New Orleans, LA, the nearest city with a population of 100,000 or more. The nearest metropolitan statistical area (MSA) is

MSA	Population
Biloxi-Gulfport-Pascagoula, MS MSA	363,988

The following entities comprise the military housing area (MHA):

County/City	Population
Hancock	42967
Jefferson	455466
Orleans	484674
Plaquemines	26757
St. Bernard	67229
St. Helena	10525
St. Tammany	191268
Tangipahoa	100588
Total	1,379,474

Child Care

This attribute captures the number of nationally accredited child-care centers within the local community: 29

Cost of Living

Cost of Living provides a relative measure of cost of living in the local community. General Schedule (GS) Locality pay provides a relative scale to compare local salaries with government salaries and Basic Allowance for Housing (BAH) is an indicator of the local rental market. In-state tuition is an indicator of the support provided by the state for active duty family members to participate in higher-level education opportunities. For median household income and house value, the basis of the data (either MSA or number of counties in the MHA or the county of the installation) is indicated.

Median Household Income	(US Avg $41,994)	$36,662	Basis: MSA
Median House Value	(US Avg $119,600)	$85,200	
GS Locality Pay	("Rest of US" 10.9%)	10.9%	
O-3 with Dependents BAH Rate		$1,133	
In-state Tuition for Family Member		Yes	
In-state Tuition Continues if Member PCSs Out of State		No	

Education

This attribute defines the population in local school districts and identifies capacity. The pupil/teacher ratio, graduation rate, and composite SAT I/ACT scores provide a relative quality indicator of education. This attribute also attempts to give communities credit for the potential intellectual capital they provide.

NOTE: "MFR"--means a Memorandum For Record is on file at the installation/activity/agency to document problems in obtaining the required information. Reasons for not being able to obtain information may be that the school district refused to provide the information or the school district does not use or track the information. For each entry, the number of school districts for which data are available of the total number of school districts reported, and the number of MFRs is indicated.

		Basis
School District(s) Capacity	28,000	5 of 5 districts
Students Enrolled	25,308	5 of 5 districts
Average Pupil/Teacher Ratio	15.7:1	5 of 5 districts
High School Students Enrolled	7,565	5 of 5 districts
Average High School Graduation Rate (US Avg 67.3%)	81.4%	5 of 5 districts
Average Composite SAT I Score (US Avg 1026)		0 of 5 districts, 5 MFRs
Average ACT Score (US Avg 20.8)	21	5 of 5 districts
Available Graduate/PhD Programs	14	
Available Colleges and/or Universities	29	
Available Vocational and/or Technical Schools	16	

Employment

Unemployment and job growth rates provide an indicator of job availability in the local community. National rates from the Bureau of Labor Statistics are also provided. For each entry, the basis of the data (either MSA or number of counties in the MHA or the county of the installation) is indicated.

The unemployment rates for the last five years:

	1999	2000	2001	2002	2003
Local Data	3.7%	4.6%	4.1%	5.5%	4.8%
National	4.2%	4.0%	4.7%	5.8%	6.0%
Basis:	MSA	MSA	MSA	MSA	MSA

The annual job growth rate for the last five-years:

	1999	2000	2001	2002	2003
Local Data	3.9%	3.1%	-2.8%	-3.7%	2.7%
National	1.5%	2.4%	.03%	-.31%	.86%
Basis:	MSA	MSA	MSA	MSA	MSA

Housing

This attribute provides an indication of availability of housing, both sales and rental, in the local community. Note: According to the 2000 Census, Vacant Sale and Vacant Rental Units do not equal total Vacant Housing Units. Vacant housing units may also include units that are vacant but not on the market for sale or rent. For each entry, the basis of the data (either MSA or number of counties in the MHA or the county of the installation) is indicated.

Total Vacant Housing Units	16,275	Basis: MSA
Vacant Sale Units	1,913	
Vacant Rental Units	5,092	

Medical Providers

This attribute provides an indicator of availability of medical care for military and DoD civilians in the local community. The table reflects the raw number of physicians/beds and ratio of physicians/beds to population. The basis of the data (either MSA or number of counties in the MHA or the county of the installation) is indicated.

	# Physicians	# Beds	Population	
Local Community	765	1,380	363,988	Basis: MSA
Ratio	1:476	1:264		
National Ratio (2003)	1:421.2	1:373.7		

Safety/Crime

The local community's Uniform Crime Reports (UCR) Index for 2002 per 100,000 people and the national UCR based on information from the Federal Bureau of Investigation (FBI) for 2002 is provided. The basis of the data (either MSA or state) is indicated.

Local UCR	5,682.5	Basis: MSA
National UCR	4,118.8	

Transportation

Distance to an airport shows convenience and availability of airline transportation. Public transportation shows potential for members and DoD civilians to use it to commute to/from work under normal circumstances and for leisure.

Distance from HRSC_STENNIS_MS to nearest commercial airport: 35.2 miles
Is HRSC_STENNIS_MS served by regularly scheduled public transportation? No

Utilities

This attribute identifies a local community's water and sewer systems' ability to receive 1,000 additional people.

Does the local community's water system have the ability to meet an expanded need of an additional 1,000 people moving in the local community? Yes

Does the local community's sewer system have the ability to meet an expanded need of an additional 1,000 people moving in the local community? Yes

IF_NAVSTA_ANNAPOLIS_MD, MD

Demographics

The following tables provide a short description of the area near the installation/activity. IF_NAVSTA_ANNAPOLIS_MD is 28.6 miles from Washington, DC, the nearest city with a population of 100,000 or more. The nearest metropolitan statistical area (MSA) is

MSA	Population
Baltimore, MD PMSA	2,552,994

The following entities comprise the military housing area (MHA):

County/City	Population
Anne Arundel	489656
Prince George's	801515
Total	1,291,171

Child Care

This attribute captures the number of nationally accredited child-care centers within the local community: 27

Cost of Living

Cost of Living provides a relative measure of cost of living in the local community. General Schedule (GS) Locality pay provides a relative scale to compare local salaries with government salaries and Basic Allowance for Housing (BAH) is an indicator of the local rental market. In-state tuition is an indicator of the support provided by the state for active duty family members to participate in higher-level education opportunities. For median household income and house value, the basis of the data (either MSA or number of counties in the MHA or the county of the installation) is indicated.

Median Household Income	(US Avg $41,994)	$49,938	Basis: MSA
Median House Value	(US Avg $119,600)	$134,900	
GS Locality Pay	("Rest of US" 10.9%)	14.6%	
O-3 with Dependents BAH Rate		$1,781	
In-state Tuition for Family Member		Yes	
In-state Tuition Continues if Member PCSs Out of State		No	

Education

This attribute defines the population in local school districts and identifies capacity. The pupil/teacher ratio, graduation rate, and composite SAT I/ACT scores provide a relative quality indicator of education. This attribute also attempts to give communities credit for the potential intellectual capital they provide.

NOTE: "MFR"--means a Memorandum For Record is on file at the installation/activity/agency to document problems in obtaining the required information. Reasons for not being able to obtain information may be that the school district refused to provide the information or the school district does not use or track the information. For

each entry, the number of school districts for which data are available of the total number of school districts reported, and the number of MFRs is indicated.

		Basis
School District(s) Capacity	235,038	2 of 2 districts
Students Enrolled	235,038	2 of 2 districts
Average Pupil/Teacher Ratio	29.1:1	2 of 2 districts
High School Students Enrolled	43,468	1 of 2 districts, 1 MFR
Average High School Graduation Rate (US Avg 67.3%)	89.5%	2 of 2 districts
Average Composite SAT I Score (US Avg 1026)	887	2 of 2 districts
Average ACT Score (US Avg 20.8)		1 of 2 districts, 1 MFR
Available Graduate/PhD Programs	39	
Available Colleges and/or Universities	55	
Available Vocational and/or Technical Schools	12	

Employment

Unemployment and job growth rates provide an indicator of job availability in the local community. National rates from the Bureau of Labor Statistics are also provided. For each entry, the basis of the data (either MSA or number of counties in the MHA or the county of the installation) is indicated.

The unemployment rates for the last five years:

	1999	2000	2001	2002	2003
Local Data	4.0%	4.4%	4.5%	4.8%	5.1%
National	4.2%	4.0%	4.7%	5.8%	6.0%
Basis:	MSA	MSA	MSA	MSA	MSA

The annual job growth rate for the last five-years:

	1999	2000	2001	2002	2003
Local Data	1.7%	.2%	1.5%	1.1%	- .4%
National	1.5%	2.4%	.03%	-.31%	.86%
Basis:	MSA	MSA	MSA	MSA	MSA

Housing

This attribute provides an indication of availability of housing, both sales and rental, in the local community. Note: According to the 2000 Census, Vacant Sale and Vacant Rental Units do not equal total Vacant Housing Units. Vacant housing units may also include units that are vacant but not on the market for sale or rent. For each entry, the basis of the data (either MSA or number of counties in the MHA or the county of the installation) is indicated.

Total Vacant Housing Units	73,975	Basis:

Vacant Sale Units	12,413	MSA
Vacant Rental Units	21,775	

Medical Providers

This attribute provides an indicator of availability of medical care for military and DoD civilians in the local community. The table reflects the raw number of physicians/beds and ratio of physicians/beds to population. The basis of the data (either MSA or number of counties in the MHA or the county of the installation) is indicated.

	# Physicians	# Beds	Population	
Local Community	9,363	6,696	2,552,994	Basis: MSA
Ratio	1:273	1:381		
National Ratio (2003)	1:421.2	1:373.7		

Safety/Crime

The local community's Uniform Crime Reports (UCR) Index for 2002 per 100,000 people and the national UCR based on information from the Federal Bureau of Investigation (FBI) for 2002 is provided. The basis of the data (either MSA or state) is indicated.

Local UCR	5,124.3	Basis: MSA
National UCR	4,118.8	

Transportation

Distance to an airport shows convenience and availability of airline transportation. Public transportation shows potential for members and DoD civilians to use it to commute to/from work under normal circumstances and for leisure.

Distance from IF_NAVSTA_ANNAPOLIS_MD to nearest commercial airport: 23.9 miles
Is IF_NAVSTA_ANNAPOLIS_MD served by regularly scheduled public transportation? Yes

Utilities

This attribute identifies a local community's water and sewer systems' ability to receive 1,000 additional people.

Does the local community's water system have the ability to meet an expanded need of an additional 1,000 people moving in the local community? Yes

Does the local community's sewer system have the ability to meet an expanded need of an additional 1,000 people moving in the local community? Yes

IF_NAVSURFWARCENDIV_DAHLGREN_VA, VA

Demographics

The following tables provide a short description of the area near the installation/activity. IF_NAVSURFWARCENDIV_DAHLGREN_VA is 55 miles from Alexandria, VA, the nearest city with a population of 100,000 or more. The nearest metropolitan statistical area (MSA) is

MSA	Population
Washington, DC-MD-VA-WV PMSA	4,923,153

The following entities comprise the military housing area (MHA):

County/City	Population
Caroline	22121
Essex	9989
Fredericksburg City	19279
King And Queen	6630
King George	16803
King William	13146
Richmond	8809
Westmoreland	16718
Total	113,495

Child Care

This attribute captures the number of nationally accredited child-care centers within the local community: 5

Cost of Living

Cost of Living provides a relative measure of cost of living in the local community. General Schedule (GS) Locality pay provides a relative scale to compare local salaries with government salaries and Basic Allowance for Housing (BAH) is an indicator of the local rental market. In-state tuition is an indicator of the support provided by the state for active duty family members to participate in higher-level education opportunities. For median household income and house value, the basis of the data (either MSA or number of counties in the MHA or the county of the installation) is indicated.

Median Household Income	(US Avg $41,994)	$62,216	Basis: MSA
Median House Value	(US Avg $119,600)	$178,900	
GS Locality Pay	("Rest of US" 10.9%)	14.6%	
O-3 with Dependents BAH Rate		$1,362	
In-state Tuition for Family Member		No	
In-state Tuition Continues if Member PCSs Out of State		No	

Education

This attribute defines the population in local school districts and identifies capacity. The pupil/teacher ratio, graduation rate, and composite SAT I/ACT scores provide a relative quality indicator of education. This attribute also attempts to give communities credit for the potential intellectual capital they provide.

NOTE: "MFR"--means a Memorandum For Record is on file at the installation/activity/agency to document problems in obtaining the required information. Reasons for not being able to obtain information may be that the school district refused to provide the information or the school district does not use or track the information. For each entry, the number of school districts for which data are available of the total number of school districts reported, and the number of MFRs is indicated.

		Basis
School District(s) Capacity	3,050	1 of 1 district
Students Enrolled	3,050	1 of 1 district
Average Pupil/Teacher Ratio	13.0:1	1 of 1 district
High School Students Enrolled	980	1 of 1 district
Average High School Graduation Rate (US Avg 67.3%)	81.0%	1 of 1 district
Average Composite SAT I Score (US Avg 1026)	1044	1 of 1 district
Average ACT Score (US Avg 20.8)		0 of 1 district, 1 MFR
Available Graduate/PhD Programs	0	
Available Colleges and/or Universities	2	
Available Vocational and/or Technical Schools	0	

Employment

Unemployment and job growth rates provide an indicator of job availability in the local community. National rates from the Bureau of Labor Statistics are also provided. For each entry, the basis of the data (either MSA or number of counties in the MHA or the county of the installation) is indicated.

The unemployment rates for the last five years:

	1999	2000	2001	2002	2003
Local Data	2.6%	2.4%	3.1%	3.7%	3.5%
National	4.2%	4.0%	4.7%	5.8%	6.0%
Basis:	MSA	MSA	MSA	MSA	MSA

The annual job growth rate for the last five-years:

	1999	2000	2001	2002	2003
Local Data	3.3%	3.0%	1.6%	.9%	1.0%
National	1.5%	2.4%	.03%	-.31%	.86%
Basis:	MSA	MSA	MSA	MSA	MSA

Housing

This attribute provides an indication of availability of housing, both sales and rental, in the local community. Note: According to the 2000 Census, Vacant Sale and Vacant Rental Units do not equal total Vacant Housing Units. Vacant housing units may also include units that are vacant but not on the market for sale or rent. For each entry, the basis of the data (either MSA or number of counties in the MHA or the county of the installation) is indicated.

Total Vacant Housing Units	94,577	Basis: MSA
Vacant Sale Units	19,464	
Vacant Rental Units	29,918	

Medical Providers

This attribute provides an indicator of availability of medical care for military and DoD civilians in the local community. The table reflects the raw number of physicians/beds and ratio of physicians/beds to population. The basis of the data (either MSA or number of counties in the MHA or the county of the installation) is indicated.

	# Physicians	# Beds	Population	
Local Community	15,667	9,031	4,923,153	Basis: MSA
Ratio	1:314	1:545		
National Ratio (2003)	1:421.2	1:373.7		

Safety/Crime

The local community's Uniform Crime Reports (UCR) Index for 2002 per 100,000 people and the national UCR based on information from the Federal Bureau of Investigation (FBI) for 2002 is provided. The basis of the data (either MSA or state) is indicated.

Local UCR	4,047.1	Basis: MSA
National UCR	4,118.8	

Transportation

Distance to an airport shows convenience and availability of airline transportation. Public transportation shows potential for members and DoD civilians to use it to commute to/from work under normal circumstances and for leisure.

Distance from IF_NAVSURFWARCENDIV_DAHLGREN_VA to nearest commercial airport: 52.1 miles
Is IF_NAVSURFWARCENDIV_DAHLGREN_VA served by regularly scheduled public transportation? Yes

Utilities

This attribute identifies a local community's water and sewer systems' ability to receive 1,000 additional people.

Does the local community's water system have the ability to meet an expanded need of an additional 1,000 people moving in the local community? Yes

Does the local community's sewer system have the ability to meet an expanded need of an additional 1,000 people moving in the local community? Yes

IF_NAVSURFWARCENDIV_INDIAN_HEAD_MD, MD

Demographics

The following tables provide a short description of the area near the installation/activity. IF_NAVSURFWARCENDIV_INDIAN_HEAD_MD is 28.2 miles from Alexandria, VA, the nearest city with a population of 100,000 or more. The nearest metropolitan statistical area (MSA) is

MSA	Population
Washington, DC-MD-VA-WV PMSA	4,923,153

The following entities comprise the military housing area (MHA):

County/City	Population
Charles	120546
Prince George's	801515
Total	922,061

Child Care

This attribute captures the number of nationally accredited child-care centers within the local community: 15

Cost of Living

Cost of Living provides a relative measure of cost of living in the local community. General Schedule (GS) Locality pay provides a relative scale to compare local salaries with government salaries and Basic Allowance for Housing (BAH) is an indicator of the local rental market. In-state tuition is an indicator of the support provided by the state for active duty family members to participate in higher-level education opportunities. For median household income and house value, the basis of the data (either MSA or number of counties in the MHA or the county of the installation) is indicated.

Median Household Income	(US Avg $41,994)	$62,216	Basis: MSA
Median House Value	(US Avg $119,600)	$178,900	
GS Locality Pay	("Rest of US" 10.9%)	14.6%	
O-3 with Dependents BAH Rate		$1,695	
In-state Tuition for Family Member		Yes	
In-state Tuition Continues if Member PCSs Out of State		No	

Education

This attribute defines the population in local school districts and identifies capacity. The pupil/teacher ratio, graduation rate, and composite SAT I/ACT scores provide a relative quality indicator of education. This attribute also attempts to give communities credit for the potential intellectual capital they provide.

NOTE: "MFR"--means a Memorandum For Record is on file at the installation/activity/agency to document problems in obtaining the required information. Reasons for not being able to obtain information may be that the school district refused to provide the information or the school district does not use or track the information. For

each entry, the number of school districts for which data are available of the total number of school districts reported, and the number of MFRs is indicated.

		Basis
School District(s) Capacity	157,049	2 of 2 districts
Students Enrolled	161,244	2 of 2 districts
Average Pupil/Teacher Ratio	23.6:1	2 of 2 districts
High School Students Enrolled	45,088	2 of 2 districts
Average High School Graduation Rate (US Avg 67.3%)	89.7%	2 of 2 districts
Average Composite SAT I Score (US Avg 1026)	892	2 of 2 districts
Average ACT Score (US Avg 20.8)		0 of 2 districts, 2 MFRs
Available Graduate/PhD Programs	24	
Available Colleges and/or Universities	28	
Available Vocational and/or Technical Schools	14	

Employment

Unemployment and job growth rates provide an indicator of job availability in the local community. National rates from the Bureau of Labor Statistics are also provided. For each entry, the basis of the data (either MSA or number of counties in the MHA or the county of the installation) is indicated.

The unemployment rates for the last five years:

	1999	2000	2001	2002	2003
Local Data	2.6%	2.4%	3.1%	3.7%	3.5%
National	4.2%	4.0%	4.7%	5.8%	6.0%
Basis:	MSA	MSA	MSA	MSA	MSA

The annual job growth rate for the last five-years:

	1999	2000	2001	2002	2003
Local Data	3.3%	3.0%	1.6%	.9%	1.0%
National	1.5%	2.4%	.03%	-.31%	.86%
Basis:	MSA	MSA	MSA	MSA	MSA

Housing

This attribute provides an indication of availability of housing, both sales and rental, in the local community. Note: According to the 2000 Census, Vacant Sale and Vacant Rental Units do not equal total Vacant Housing Units. Vacant housing units may also include units that are vacant but not on the market for sale or rent. For each entry, the basis of the data (either MSA or number of counties in the MHA or the county of the installation) is indicated.

Total Vacant Housing Units	94,577	Basis: MSA
Vacant Sale Units	19,464	

Vacant Rental Units	29,918	

Medical Providers

This attribute provides an indicator of availability of medical care for military and DoD civilians in the local community. The table reflects the raw number of physicians/beds and ratio of physicians/beds to population. The basis of the data (either MSA or number of counties in the MHA or the county of the installation) is indicated.

	# Physicians	# Beds	Population	
Local Community	15,667	9,031	4,923,153	Basis: MSA
Ratio	1:314	1:545		
National Ratio (2003)	1:421.2	1:373.7		

Safety/Crime

The local community's Uniform Crime Reports (UCR) Index for 2002 per 100,000 people and the national UCR based on information from the Federal Bureau of Investigation (FBI) for 2002 is provided. The basis of the data (either MSA or state) is indicated.

Local UCR	4,047.1	Basis: MSA
National UCR	4,118.8	

Transportation

Distance to an airport shows convenience and availability of airline transportation. Public transportation shows potential for members and DoD civilians to use it to commute to/from work under normal circumstances and for leisure.

Distance from IF_NAVSURFWARCENDIV_INDIAN_HEAD_MD to nearest commercial airport: 29.3 miles
Is IF_NAVSURFWARCENDIV_INDIAN_HEAD_MD served by regularly scheduled public transportation? Yes

Utilities

This attribute identifies a local community's water and sewer systems' ability to receive 1,000 additional people.

Does the local community's water system have the ability to meet an expanded need of an additional 1,000 people moving in the local community? Yes

Does the local community's sewer system have the ability to meet an expanded need of an additional 1,000 people moving in the local community? No

IF_NSA_PHILADELPHIA_PA, PA

Demographics

The following tables provide a short description of the area near the installation/activity. IF_NSA_PHILADELPHIA_PA is within Philadelphia, PA, the nearest city with a population of 100,000 or more. The nearest metropolitan statistical area (MSA) is

MSA	Population
Philadelphia, PA-NJ PMSA	5,100,931

The following entities comprise the military housing area (MHA):

County/City	Population
Burlington	423394
Camden	508932
Delaware	550864
Gloucester	254673
New Castle	500265
Philadelphia	1517550
Total	3,755,678

Child Care

This attribute captures the number of nationally accredited child-care centers within the local community: 49

Cost of Living

Cost of Living provides a relative measure of cost of living in the local community. General Schedule (GS) Locality pay provides a relative scale to compare local salaries with government salaries and Basic Allowance for Housing (BAH) is an indicator of the local rental market. In-state tuition is an indicator of the support provided by the state for active duty family members to participate in higher-level education opportunities. For median household income and house value, the basis of the data (either MSA or number of counties in the MHA or the county of the installation) is indicated.

Median Household Income	(US Avg $41,994)	$47,536	Basis: MSA
Median House Value	(US Avg $119,600)	$121,200	
GS Locality Pay	("Rest of US" 10.9%)	15.3%	
O-3 with Dependents BAH Rate		$1,616	
In-state Tuition for Family Member		Yes	
In-state Tuition Continues if Member PCSs Out of State		No	

Education

This attribute defines the population in local school districts and identifies capacity. The pupil/teacher ratio, graduation rate, and composite SAT I/ACT scores provide a relative quality indicator of education. This attribute also attempts to give communities credit for the potential intellectual capital they provide.

NOTE: "MFR"--means a Memorandum For Record is on file at the installation/activity/agency to document problems in obtaining the required information. Reasons for not being able to obtain information may be that the school district refused to provide the information or the school district does not use or track the information. For each entry, the number of school districts for which data are available of the total number of school districts reported, and the number of MFRs is indicated.

		Basis
School District(s) Capacity	5,110	8 of 8 districts, 1 MFR
Students Enrolled	755,426	8 of 8 districts, 1 MFR
Average Pupil/Teacher Ratio	15.7:1	8 of 8 districts, 1 MFR
High School Students Enrolled	211,576	8 of 8 districts
Average High School Graduation Rate (US Avg 67.3%)	69.7%	8 of 8 districts
Average Composite SAT I Score (US Avg 1026)	964	8 of 8 districts
Average ACT Score (US Avg 20.8)	20	8 of 8 districts
Available Graduate/PhD Programs	43	
Available Colleges and/or Universities	86	
Available Vocational and/or Technical Schools	36	

Employment

Unemployment and job growth rates provide an indicator of job availability in the local community. National rates from the Bureau of Labor Statistics are also provided. For each entry, the basis of the data (either MSA or number of counties in the MHA or the county of the installation) is indicated.

The unemployment rates for the last five years:

	1999	2000	2001	2002	2003
Local Data	4.2%	3.9%	4.3%	5.5%	5.5%
National	4.2%	4.0%	4.7%	5.8%	6.0%
Basis:	MSA	MSA	MSA	MSA	MSA

The annual job growth rate for the last five-years:

	1999	2000	2001	2002	2003
Local Data	1.3%	- .4%	1.3%	.6%	- .8%
National	1.5%	2.4%	.03%	-.31%	.86%
Basis:	MSA	MSA	MSA	MSA	MSA

Housing

This attribute provides an indication of availability of housing, both sales and rental, in the local community. Note: According to the 2000 Census, Vacant Sale and Vacant Rental Units do not equal total Vacant Housing Units. Vacant housing units may also include units that are vacant but not on the market for sale or rent. For

each entry, the basis of the data (either MSA or number of counties in the MHA or the county of the installation) is indicated.

Total Vacant Housing Units	133,597	Basis: MSA
Vacant Sale Units	23,424	
Vacant Rental Units	39,843	

Medical Providers

This attribute provides an indicator of availability of medical care for military and DoD civilians in the local community. The table reflects the raw number of physicians/beds and ratio of physicians/beds to population. The basis of the data (either MSA or number of counties in the MHA or the county of the installation) is indicated.

	# Physicians	# Beds	Population	
Local Community	19,100	14,561	5,100,931	Basis: MSA
Ratio	1:267	1:350		
National Ratio (2003)	1:421.2	1:373.7		

Safety/Crime

The local community's Uniform Crime Reports (UCR) Index for 2002 per 100,000 people and the national UCR based on information from the Federal Bureau of Investigation (FBI) for 2002 is provided. The basis of the data (either MSA or state) is indicated.

Local UCR	3,389.7	Basis: MSA
National UCR	4,118.8	

Transportation

Distance to an airport shows convenience and availability of airline transportation. Public transportation shows potential for members and DoD civilians to use it to commute to/from work under normal circumstances and for leisure.

Distance from IF_NSA_PHILADELPHIA_PA to nearest commercial airport: 18.0 miles
Is IF_NSA_PHILADELPHIA_PA served by regularly scheduled public transportation? Yes

Utilities

This attribute identifies a local community's water and sewer systems' ability to receive 1,000 additional people.

Does the local community's water system have the ability to meet an expanded need of an additional 1,000 people moving in the local community? Yes

Does the local community's sewer system have the ability to meet an expanded need of an additional 1,000 people moving in the local community? Yes

IF_PNBC_PHILADELPHIA_PA, PA

Demographics

The following tables provide a short description of the area near the installation/activity. IF_PNBC_PHILADELPHIA_PA is within Philadelphia, PA, the nearest city with a population of 100,000 or more. The nearest metropolitan statistical area (MSA) is

MSA	Population
Philadelphia, PA-NJ PMSA	5,100,931

The following entities comprise the military housing area (MHA):

County/City	Population
Burlington	423394
Camden	508932
Delaware	550864
Gloucester	254673
New Castle	500265
Philadelphia	1517550
Total	3,755,678

Child Care

This attribute captures the number of nationally accredited child-care centers within the local community: 49

Cost of Living

Cost of Living provides a relative measure of cost of living in the local community. General Schedule (GS) Locality pay provides a relative scale to compare local salaries with government salaries and Basic Allowance for Housing (BAH) is an indicator of the local rental market. In-state tuition is an indicator of the support provided by the state for active duty family members to participate in higher-level education opportunities. For median household income and house value, the basis of the data (either MSA or number of counties in the MHA or the county of the installation) is indicated.

Median Household Income	(US Avg $41,994)	$47,536	Basis: MSA
Median House Value	(US Avg $119,600)	$121,200	
GS Locality Pay	("Rest of US" 10.9%)	15.3%	
O-3 with Dependents BAH Rate		$1,616	
In-state Tuition for Family Member		Yes	
In-state Tuition Continues if Member PCSs Out of State		No	

Education

This attribute defines the population in local school districts and identifies capacity. The pupil/teacher ratio, graduation rate, and composite SAT I/ACT scores provide a relative quality indicator of education. This attribute also attempts to give communities credit for the potential intellectual capital they provide.

NOTE: "MFR"--means a Memorandum For Record is on file at the installation/activity/agency to document problems in obtaining the required information. Reasons for not being able to obtain information may be that the school district refused to provide the information or the school district does not use or track the information. For each entry, the number of school districts for which data are available of the total number of school districts reported, and the number of MFRs is indicated.

		Basis
School District(s) Capacity	5,111	8 of 8 districts, 1 MFR
Students Enrolled	755,426	8 of 8 districts, 1 MFR
Average Pupil/Teacher Ratio	15.7:1	8 of 8 districts, 1 MFR
High School Students Enrolled	211,576	8 of 8 districts
Average High School Graduation Rate (US Avg 67.3%)	69.7%	8 of 8 districts
Average Composite SAT I Score (US Avg 1026)	964	8 of 8 districts
Average ACT Score (US Avg 20.8)	20	8 of 8 districts
Available Graduate/PhD Programs	43	
Available Colleges and/or Universities	86	
Available Vocational and/or Technical Schools	36	

Employment

Unemployment and job growth rates provide an indicator of job availability in the local community. National rates from the Bureau of Labor Statistics are also provided. For each entry, the basis of the data (either MSA or number of counties in the MHA or the county of the installation) is indicated.

The unemployment rates for the last five years:

	1999	2000	2001	2002	2003
Local Data	4.2%	3.9%	4.3%	5.5%	5.5%
National	4.2%	4.0%	4.7%	5.8%	6.0%
Basis:	MSA	MSA	MSA	MSA	MSA

The annual job growth rate for the last five-years:

	1999	2000	2001	2002	2003
Local Data	1.3%	- .4%	1.3%	.6%	- .8%
National	1.5%	2.4%	.03%	-.31%	.86%
Basis:	MSA	MSA	MSA	MSA	MSA

Housing

This attribute provides an indication of availability of housing, both sales and rental, in the local community. Note: According to the 2000 Census, Vacant Sale and Vacant Rental Units do not equal total Vacant Housing Units. Vacant housing units may also include units that are vacant but not on the market for sale or rent. For

each entry, the basis of the data (either MSA or number of counties in the MHA or the county of the installation) is indicated.

Total Vacant Housing Units	133,597	Basis: MSA
Vacant Sale Units	23,424	
Vacant Rental Units	39,843	

Medical Providers

This attribute provides an indicator of availability of medical care for military and DoD civilians in the local community. The table reflects the raw number of physicians/beds and ratio of physicians/beds to population. The basis of the data (either MSA or number of counties in the MHA or the county of the installation) is indicated.

	# Physicians	# Beds	Population	
Local Community	19,100	14,561	5,100,931	Basis: MSA
Ratio	1:267	1:350		
National Ratio (2003)	1:421.2	1:373.7		

Safety/Crime

The local community's Uniform Crime Reports (UCR) Index for 2002 per 100,000 people and the national UCR based on information from the Federal Bureau of Investigation (FBI) for 2002 is provided. The basis of the data (either MSA or state) is indicated.

Local UCR	3,389.7	Basis: MSA
National UCR	4,118.8	

Transportation

Distance to an airport shows convenience and availability of airline transportation. Public transportation shows potential for members and DoD civilians to use it to commute to/from work under normal circumstances and for leisure.

Distance from IF_PNBC_PHILADELPHIA_PA to nearest commercial airport: 3.0 miles
Is IF_PNBC_PHILADELPHIA_PA served by regularly scheduled public transportation? Yes

Utilities

This attribute identifies a local community's water and sewer systems' ability to receive 1,000 additional people.

Does the local community's water system have the ability to meet an expanded need of an additional 1,000 people moving in the local community? Yes

Does the local community's sewer system have the ability to meet an expanded need of an additional 1,000 people moving in the local community? Yes

INSP_INSTR_STF_AYERS_MA, MA

Demographics

The following tables provide a short description of the area near the installation/activity. INSP_INSTR_STF_AYERS_MA is 19.11 miles from Lowell, MA, the nearest city with a population of 100,000 or more. The nearest metropolitan statistical area (MSA) is

MSA	Population
Boston-Worcester-Lawrence-Lowell-Brockton, MA-NH NECMA	6,057,826

The following entities comprise the military housing area (MHA):

County/City	Population
Middlesex	1465396
Total	1,465,396

Child Care

This attribute captures the number of nationally accredited child-care centers within the local community: 1

Cost of Living

Cost of Living provides a relative measure of cost of living in the local community. General Schedule (GS) Locality pay provides a relative scale to compare local salaries with government salaries and Basic Allowance for Housing (BAH) is an indicator of the local rental market. In-state tuition is an indicator of the support provided by the state for active duty family members to participate in higher-level education opportunities. For median household income and house value, the basis of the data (either MSA or number of counties in the MHA or the county of the installation) is indicated.

Median Household Income	(US Avg $41,994)	$52,306	Basis: MSA
Median House Value	(US Avg $119,600)	$190,000	
GS Locality Pay	("Rest of US" 10.9%)	17.0%	
O-3 with Dependents BAH Rate		$2,215	
In-state Tuition for Family Member		No	
In-state Tuition Continues if Member PCSs Out of State		No	

Education

This attribute defines the population in local school districts and identifies capacity. The pupil/teacher ratio, graduation rate, and composite SAT I/ACT scores provide a relative quality indicator of education. This attribute also attempts to give communities credit for the potential intellectual capital they provide.

NOTE: "MFR"--means a Memorandum For Record is on file at the installation/activity/agency to document problems in obtaining the required information. Reasons for not being able to obtain information may be that the school district refused to provide the information or the school district does not use or track the information. For

each entry, the number of school districts for which data are available of the total number of school districts reported, and the number of MFRs is indicated.

		Basis
School District(s) Capacity	2,000	1 of 1 district
Students Enrolled	1,390	1 of 1 district
Average Pupil/Teacher Ratio	13.6:1	1 of 1 district
High School Students Enrolled	500	1 of 1 district
Average High School Graduation Rate (US Avg 67.3%)	96.2%	1 of 1 district
Average Composite SAT I Score (US Avg 1026)	1026	1 of 1 district
Average ACT Score (US Avg 20.8)	22	1 of 1 district
Available Graduate/PhD Programs	14	
Available Colleges and/or Universities	21	
Available Vocational and/or Technical Schools	4	

Employment

Unemployment and job growth rates provide an indicator of job availability in the local community. National rates from the Bureau of Labor Statistics are also provided. For each entry, the basis of the data (either MSA or number of counties in the MHA or the county of the installation) is indicated.

The unemployment rates for the last five years:

	1999	2000	2001	2002	2003
Local Data	3.4%	2.8%	4.1%	6.1%	6.5%
National	4.2%	4.0%	4.7%	5.8%	6.0%
Basis:	5 MSAs	5 MSAs	5 MSAs	5 MSAs	5 MSAs

The annual job growth rate for the last five-years:

	1999	2000	2001	2002	2003
Local Data	1.1%	- .8%	1.1%	.1%	-2.4%
National	1.5%	2.4%	.03%	-.31%	.86%
Basis:	5 MSAs	5 MSAs	5 MSAs	5 MSAs	5 MSAs

Housing

This attribute provides an indication of availability of housing, both sales and rental, in the local community. Note: According to the 2000 Census, Vacant Sale and Vacant Rental Units do not equal total Vacant Housing Units. Vacant housing units may also include units that are vacant but not on the market for sale or rent. For each entry, the basis of the data (either MSA or number of counties in the MHA or the county of the installation) is indicated.

Total Vacant Housing Units	103,171	Basis: MSA
Vacant Sale Units	12,534	
Vacant Rental Units	30,526	

Medical Providers

This attribute provides an indicator of availability of medical care for military and DoD civilians in the local community. The table reflects the raw number of physicians/beds and ratio of physicians/beds to population. The basis of the data (either MSA or number of counties in the MHA or the county of the installation) is indicated.

	# Physicians	# Beds	Population	
Local Community	21,875	12,720	6,057,826	Basis: MSA
Ratio	1:277	1:476		
National Ratio (2003)	1:421.2	1:373.7		

Safety/Crime

The local community's Uniform Crime Reports (UCR) Index for 2002 per 100,000 people and the national UCR based on information from the Federal Bureau of Investigation (FBI) for 2002 is provided. The basis of the data (either MSA or state) is indicated.

Local UCR	2,919.0	Basis: MSA
National UCR	4,118.8	

Transportation

Distance to an airport shows convenience and availability of airline transportation. Public transportation shows potential for members and DoD civilians to use it to commute to/from work under normal circumstances and for leisure.

Distance from INSP_INSTR_STF_AYERS_MA to nearest commercial airport: 25.0 miles
Is INSP_INSTR_STF_AYERS_MA served by regularly scheduled public transportation? No

Utilities

This attribute identifies a local community's water and sewer systems' ability to receive 1,000 additional people.

Does the local community's water system have the ability to meet an expanded need of an additional 1,000 people moving in the local community? No

Does the local community's sewer system have the ability to meet an expanded need of an additional 1,000 people moving in the local community? Yes

INSP_INSTR_STF_BAKERSFIELD_CA, CA

Demographics

The following tables provide a short description of the area near the installation/activity. INSP_INSTR_STF_BAKERSFIELD_CA is within Bakersfield, CA, the nearest city with a population of 100,000 or more. The nearest metropolitan statistical area (MSA) is

MSA	Population
Bakersfield, CA MSA	661,645

The following entities comprise the military housing area (MHA):

County/City	Population
Kern	661645
Total	661,645

Child Care

This attribute captures the number of nationally accredited child-care centers within the local community: 157

Cost of Living

Cost of Living provides a relative measure of cost of living in the local community. General Schedule (GS) Locality pay provides a relative scale to compare local salaries with government salaries and Basic Allowance for Housing (BAH) is an indicator of the local rental market. In-state tuition is an indicator of the support provided by the state for active duty family members to participate in higher-level education opportunities. For median household income and house value, the basis of the data (either MSA or number of counties in the MHA or the county of the installation) is indicated.

Median Household Income	(US Avg $41,994)	$35,446	Basis: MSA
Median House Value	(US Avg $119,600)	$93,300	
GS Locality Pay	("Rest of US" 10.9%)	10.9%	
O-3 with Dependents BAH Rate		$1,193	
In-state Tuition for Family Member		Yes	
In-state Tuition Continues if Member PCSs Out of State		No	

Education

This attribute defines the population in local school districts and identifies capacity. The pupil/teacher ratio, graduation rate, and composite SAT I/ACT scores provide a relative quality indicator of education. This attribute also attempts to give communities credit for the potential intellectual capital they provide.

NOTE: "MFR"--means a Memorandum For Record is on file at the installation/activity/agency to document problems in obtaining the required information. Reasons for not being able to obtain information may be that the school district refused to provide the information or the school district does not use or track the information. For

each entry, the number of school districts for which data are available of the total number of school districts reported, and the number of MFRs is indicated.

		Basis
School District(s) Capacity	89,900	10 of 10 districts
Students Enrolled	91,628	10 of 10 districts
Average Pupil/Teacher Ratio	23.5:1	10 of 10 districts
High School Students Enrolled	32,984	1 of 1 district
Average High School Graduation Rate (US Avg 67.3%)	86.2%	1 of 1 district
Average Composite SAT I Score (US Avg 1026)	987	1 of 1 district
Average ACT Score (US Avg 20.8)	21	1 of 1 district
Available Graduate/PhD Programs	1	
Available Colleges and/or Universities	2	
Available Vocational and/or Technical Schools	7	

Employment

Unemployment and job growth rates provide an indicator of job availability in the local community. National rates from the Bureau of Labor Statistics are also provided. For each entry, the basis of the data (either MSA or number of counties in the MHA or the county of the installation) is indicated.

The unemployment rates for the last five years:

	1999	2000	2001	2002	2003
Local Data	11.4%	11.3%	10.7%	11.7%	12.3%
National	4.2%	4.0%	4.7%	5.8%	6.0%
Basis:	MSA	MSA	MSA	MSA	MSA

The annual job growth rate for the last five-years:

	1999	2000	2001	2002	2003
Local Data	.9%	3.4%	1.1%	1.6%	1.4%
National	1.5%	2.4%	.03%	-.31%	.86%
Basis:	MSA	MSA	MSA	MSA	MSA

Housing

This attribute provides an indication of availability of housing, both sales and rental, in the local community. Note: According to the 2000 Census, Vacant Sale and Vacant Rental Units do not equal total Vacant Housing Units. Vacant housing units may also include units that are vacant but not on the market for sale or rent. For each entry, the basis of the data (either MSA or number of counties in the MHA or the county of the installation) is indicated.

Total Vacant Housing Units	22,912	Basis: MSA
Vacant Sale Units	4,133	
Vacant Rental Units	7,246	

Medical Providers

This attribute provides an indicator of availability of medical care for military and DoD civilians in the local community. The table reflects the raw number of physicians/beds and ratio of physicians/beds to population. The basis of the data (either MSA or number of counties in the MHA or the county of the installation) is indicated.

	# Physicians	# Beds	Population	
Local Community	937	1,231	661,645	Basis: MSA
Ratio	1:706	1:537		
National Ratio (2003)	1:421.2	1:373.7		

Safety/Crime

The local community's Uniform Crime Reports (UCR) Index for 2002 per 100,000 people and the national UCR based on information from the Federal Bureau of Investigation (FBI) for 2002 is provided. The basis of the data (either MSA or state) is indicated.

Local UCR	4,249.3	Basis: MSA
National UCR	4,118.8	

Transportation

Distance to an airport shows convenience and availability of airline transportation. Public transportation shows potential for members and DoD civilians to use it to commute to/from work under normal circumstances and for leisure.

Distance from INSP_INSTR_STF_BAKERSFIELD_CA to nearest commercial airport: 5.0 miles
Is INSP_INSTR_STF_BAKERSFIELD_CA served by regularly scheduled public transportation? Yes

Utilities

This attribute identifies a local community's water and sewer systems' ability to receive 1,000 additional people.

Does the local community's water system have the ability to meet an expanded need of an additional 1,000 people moving in the local community? Yes

Does the local community's sewer system have the ability to meet an expanded need of an additional 1,000 people moving in the local community? Yes

INSP_INSTR_STF_BALTIMORE_MD, MD

Demographics

The following tables provide a short description of the area near the installation/activity. INSP_INSTR_STF_BALTIMORE_MD is 8 miles from Baltimore, MD, the nearest city with a population of 100,000 or more. The nearest metropolitan statistical area (MSA) is

MSA	Population
Baltimore, MD PMSA	2,552,994

The following entities comprise the military housing area (MHA):

County/City	Population
Baltimore City	651154
Baltimore	754292
Carroll	150897
Howard	247842
Total	1,804,185

Child Care

This attribute captures the number of nationally accredited child-care centers within the local community: 13

Cost of Living

Cost of Living provides a relative measure of cost of living in the local community. General Schedule (GS) Locality pay provides a relative scale to compare local salaries with government salaries and Basic Allowance for Housing (BAH) is an indicator of the local rental market. In-state tuition is an indicator of the support provided by the state for active duty family members to participate in higher-level education opportunities. For median household income and house value, the basis of the data (either MSA or number of counties in the MHA or the county of the installation) is indicated.

Median Household Income	(US Avg $41,994)	$49,938	Basis: MSA
Median House Value	(US Avg $119,600)	$134,900	
GS Locality Pay	("Rest of US" 10.9%)	14.6%	
O-3 with Dependents BAH Rate		$1,579	
In-state Tuition for Family Member		Yes	
In-state Tuition Continues if Member PCSs Out of State		No	

Education

This attribute defines the population in local school districts and identifies capacity. The pupil/teacher ratio, graduation rate, and composite SAT I/ACT scores provide a relative quality indicator of education. This attribute also attempts to give communities credit for the potential intellectual capital they provide.

NOTE: "MFR"--means a Memorandum For Record is on file at the installation/activity/agency to document problems in obtaining the required information. Reasons for not being able to obtain information may be that the school district refused to provide the information or the school district does not use or track the information. For each entry, the number of school districts for which data are available of the total number of school districts reported, and the number of MFRs is indicated.

		Basis
School District(s) Capacity	308,955	4 of 4 districts
Students Enrolled	279,413	4 of 4 districts
Average Pupil/Teacher Ratio	16.0:1	4 of 4 districts
High School Students Enrolled	83,022	4 of 4 districts
Average High School Graduation Rate (US Avg 67.3%)	89.8%	4 of 4 districts
Average Composite SAT I Score (US Avg 1026)	973	4 of 4 districts
Average ACT Score (US Avg 20.8)	19	4 of 4 districts
Available Graduate/PhD Programs	15	
Available Colleges and/or Universities	21	
Available Vocational and/or Technical Schools	74	

Employment

Unemployment and job growth rates provide an indicator of job availability in the local community. National rates from the Bureau of Labor Statistics are also provided. For each entry, the basis of the data (either MSA or number of counties in the MHA or the county of the installation) is indicated.

The unemployment rates for the last five years:

	1999	2000	2001	2002	2003
Local Data	4.0%	4.4%	4.5%	4.8%	5.1%
National	4.2%	4.0%	4.7%	5.8%	6.0%
Basis:	MSA	MSA	MSA	MSA	MSA

The annual job growth rate for the last five-years:

	1999	2000	2001	2002	2003
Local Data	1.7%	.2%	3.0%	- .5%	- .4%
National	1.5%	2.4%	.03%	-.31%	.86%
Basis:	MSA	MSA	MSA	MSA	MSA

Housing

This attribute provides an indication of availability of housing, both sales and rental, in the local community. Note: According to the 2000 Census, Vacant Sale and Vacant Rental Units do not equal total Vacant Housing Units. Vacant housing units may also include units that are vacant but not on the market for sale or rent. For each entry, the basis of the data (either MSA or number of counties in the MHA or the county of the installation) is indicated.

Total Vacant Housing Units	73,975	Basis: MSA
Vacant Sale Units	12,413	
Vacant Rental Units	21,775	

Medical Providers

This attribute provides an indicator of availability of medical care for military and DoD civilians in the local community. The table reflects the raw number of physicians/beds and ratio of physicians/beds to population. The basis of the data (either MSA or number of counties in the MHA or the county of the installation) is indicated.

	# Physicians	# Beds	Population	
Local Community	9,363	6,696	2,552,994	Basis: MSA
Ratio	1:273	1:381		
National Ratio (2003)	1:421.2	1:373.7		

Safety/Crime

The local community's Uniform Crime Reports (UCR) Index for 2002 per 100,000 people and the national UCR based on information from the Federal Bureau of Investigation (FBI) for 2002 is provided. The basis of the data (either MSA or state) is indicated.

Local UCR	5,124.3	Basis: MSA
National UCR	4,118.8	

Transportation

Distance to an airport shows convenience and availability of airline transportation. Public transportation shows potential for members and DoD civilians to use it to commute to/from work under normal circumstances and for leisure.

Distance from INSP_INSTR_STF_BALTIMORE_MD to nearest commercial airport: 19.0 miles
Is INSP_INSTR_STF_BALTIMORE_MD served by regularly scheduled public transportation? Yes

Utilities

This attribute identifies a local community's water and sewer systems' ability to receive 1,000 additional people.

Does the local community's water system have the ability to meet an expanded need of an additional 1,000 people moving in the local community? Yes

Does the local community's sewer system have the ability to meet an expanded need of an additional 1,000 people moving in the local community? Yes

INSP_INSTR_STF_BROOKLYN_NY, NY

Demographics

The following tables provide a short description of the area near the installation/activity. INSP_INSTR_STF_BROOKLYN_NY is within New York, NY, the nearest city with a population of 100,000 or more. The nearest metropolitan statistical area (MSA) is

MSA	Population
New York, NY PMSA	9,314,235

The following entities comprise the military housing area (MHA):

County/City	Population
Bronx	1332650
Kings	2465326
Nassau	1334544
New York	1537195
Queens	2229379
Total	8,899,094

Child Care

This attribute captures the number of nationally accredited child-care centers within the local community: 11

Cost of Living

Cost of Living provides a relative measure of cost of living in the local community. General Schedule (GS) Locality pay provides a relative scale to compare local salaries with government salaries and Basic Allowance for Housing (BAH) is an indicator of the local rental market. In-state tuition is an indicator of the support provided by the state for active duty family members to participate in higher-level education opportunities. For median household income and house value, the basis of the data (either MSA or number of counties in the MHA or the county of the installation) is indicated.

Median Household Income	(US Avg $41,994)	$41,053	Basis: MSA
Median House Value	(US Avg $119,600)	$233,700	
GS Locality Pay	("Rest of US" 10.9%)	19.3%	
O-3 with Dependents BAH Rate		$2,240	
In-state Tuition for Family Member		Yes	
In-state Tuition Continues if Member PCSs Out of State		No	

Education

This attribute defines the population in local school districts and identifies capacity. The pupil/teacher ratio, graduation rate, and composite SAT I/ACT scores provide a relative quality indicator of education. This attribute also attempts to give communities credit for the potential intellectual capital they provide.

NOTE: "MFR"--means a Memorandum For Record is on file at the installation/activity/agency to document problems in obtaining the required information. Reasons for not being able to obtain information may be that the school district refused to provide the information or the school district does not use or track the information. For each entry, the number of school districts for which data are available of the total number of school districts reported, and the number of MFRs is indicated.

		Basis
School District(s) Capacity	248,896	1 of 1 district
Students Enrolled	253,276	1 of 1 district
Average Pupil/Teacher Ratio	15.0:1	1 of 1 district
High School Students Enrolled	330,060	1 of 1 district
Average High School Graduation Rate (US Avg 67.3%)	50.0%	1 of 1 district
Average Composite SAT I Score (US Avg 1026)	915	1 of 1 district
Average ACT Score (US Avg 20.8)	20	1 of 1 district
Available Graduate/PhD Programs	47	
Available Colleges and/or Universities	163	
Available Vocational and/or Technical Schools	7	

Employment

Unemployment and job growth rates provide an indicator of job availability in the local community. National rates from the Bureau of Labor Statistics are also provided. For each entry, the basis of the data (either MSA or number of counties in the MHA or the county of the installation) is indicated.

The unemployment rates for the last five years:

	1999	2000	2001	2002	2003
Local Data	6.2%	5.3%	5.6%	7.3%	7.7%
National	4.2%	4.0%	4.7%	5.8%	6.0%
Basis:	MSA	MSA	MSA	MSA	MSA

The annual job growth rate for the last five-years:

	1999	2000	2001	2002	2003
Local Data	1.5%	6.0%	-2.4%	.1%	-1.7%
National	1.5%	2.4%	.03%	-.31%	.86%
Basis:	1 of 5 counties	1 of 5 counties	1 of 5 counties	1 of 5 counties	1 of 5 counties

Housing

This attribute provides an indication of availability of housing, both sales and rental, in the local community. Note: According to the 2000 Census, Vacant Sale and Vacant Rental Units do not equal total Vacant Housing Units. Vacant housing units may also include units that are vacant but not on the market for sale or rent. For each entry, the basis of the data (either MSA or number of counties in the MHA or the county of the installation) is indicated.

Total Vacant Housing Units	196,252	Basis: MSA
Vacant Sale Units	22,877	
Vacant Rental Units	81,040	

Medical Providers

This attribute provides an indicator of availability of medical care for military and DoD civilians in the local community. The table reflects the raw number of physicians/beds and ratio of physicians/beds to population. The basis of the data (either MSA or number of counties in the MHA or the county of the installation) is indicated.

	# Physicians	# Beds	Population	
Local Community	39,000	31,670	9,314,235	Basis: MSA
Ratio	1:239	1:294		
National Ratio (2003)	1:421.2	1:373.7		

Safety/Crime

The local community's Uniform Crime Reports (UCR) Index for 2002 per 100,000 people and the national UCR based on information from the Federal Bureau of Investigation (FBI) for 2002 is provided. The basis of the data (either MSA or state) is indicated.

Local UCR	2,973.4	Basis: MSA
National UCR	4,118.8	

Transportation

Distance to an airport shows convenience and availability of airline transportation. Public transportation shows potential for members and DoD civilians to use it to commute to/from work under normal circumstances and for leisure.

Distance from INSP_INSTR_STF_BROOKLYN_NY to nearest commercial airport: 11.0 miles
Is INSP_INSTR_STF_BROOKLYN_NY served by regularly scheduled public transportation? Yes

Utilities

This attribute identifies a local community's water and sewer systems' ability to receive 1,000 additional people.

Does the local community's water system have the ability to meet an expanded need of an additional 1,000 people moving in the local community? Yes

Does the local community's sewer system have the ability to meet an expanded need of an additional 1,000 people moving in the local community? Yes

INSP_INSTR_STF_CHARLESTON_SC, SC

Demographics

The following tables provide a short description of the area near the installation/activity. INSP_INSTR_STF_CHARLESTON_SC is 100 miles from Columbia, SC, the nearest city with a population of 100,000 or more. The nearest metropolitan statistical area (MSA) is

MSA	Population
Charleston-North Charleston, SC MSA	549,033

The following entities comprise the military housing area (MHA):

County/City	Population
Berkeley	142651
Charleston	309969
Dorchester	96413
Total	549,033

Child Care

This attribute captures the number of nationally accredited child-care centers within the local community: 4

Cost of Living

Cost of Living provides a relative measure of cost of living in the local community. General Schedule (GS) Locality pay provides a relative scale to compare local salaries with government salaries and Basic Allowance for Housing (BAH) is an indicator of the local rental market. In-state tuition is an indicator of the support provided by the state for active duty family members to participate in higher-level education opportunities. For median household income and house value, the basis of the data (either MSA or number of counties in the MHA or the county of the installation) is indicated.

Median Household Income	(US Avg $41,994)	$39,491	Basis: MSA
Median House Value	(US Avg $119,600)	$111,500	
GS Locality Pay	("Rest of US" 10.9%)	10.9%	
O-3 with Dependents BAH Rate		$1,154	
In-state Tuition for Family Member		Yes	
In-state Tuition Continues if Member PCSs Out of State		No	

Education

This attribute defines the population in local school districts and identifies capacity. The pupil/teacher ratio, graduation rate, and composite SAT I/ACT scores provide a relative quality indicator of education. This attribute also attempts to give communities credit for the potential intellectual capital they provide.

NOTE: "MFR"--means a Memorandum For Record is on file at the installation/activity/agency to document problems in obtaining the required information. Reasons for not being able to obtain information may be that the

school district refused to provide the information or the school district does not use or track the information. For each entry, the number of school districts for which data are available of the total number of school districts reported, and the number of MFRs is indicated.

		Basis
School District(s) Capacity	96,414	3 of 3 districts
Students Enrolled	84,683	3 of 3 districts
Average Pupil/Teacher Ratio	14.3:1	3 of 3 districts
High School Students Enrolled	25,733	3 of 3 districts
Average High School Graduation Rate (US Avg 67.3%)	68.8%	3 of 3 districts
Average Composite SAT I Score (US Avg 1026)	992	3 of 3 districts
Average ACT Score (US Avg 20.8)	19	3 of 3 districts
Available Graduate/PhD Programs	4	
Available Colleges and/or Universities	8	
Available Vocational and/or Technical Schools	1	

Employment

Unemployment and job growth rates provide an indicator of job availability in the local community. National rates from the Bureau of Labor Statistics are also provided. For each entry, the basis of the data (either MSA or number of counties in the MHA or the county of the installation) is indicated.

The unemployment rates for the last five years:

	1999	2000	2001	2002	2003
Local Data	3.4%	3.0%	3.7%	3.9%	4.6%
National	4.2%	4.0%	4.7%	5.8%	6.0%
Basis:	MSA	MSA	MSA	MSA	MSA

The annual job growth rate for the last five-years:

	1999	2000	2001	2002	2003
Local Data	.8%	2.7%	-2.9%	3.7%	3.0%
National	1.5%	2.4%	.03%	-.31%	.86%
Basis:	MSA	MSA	MSA	MSA	MSA

Housing

This attribute provides an indication of availability of housing, both sales and rental, in the local community. Note: According to the 2000 Census, Vacant Sale and Vacant Rental Units do not equal total Vacant Housing Units. Vacant housing units may also include units that are vacant but not on the market for sale or rent. For each entry, the basis of the data (either MSA or number of counties in the MHA or the county of the installation) is indicated.

Total Vacant Housing Units	25,028	Basis: MSA
Vacant Sale Units	2,573	

Vacant Rental Units	7,621	

Medical Providers

This attribute provides an indicator of availability of medical care for military and DoD civilians in the local community. The table reflects the raw number of physicians/beds and ratio of physicians/beds to population. The basis of the data (either MSA or number of counties in the MHA or the county of the installation) is indicated.

	# Physicians	# Beds	Population	
Local Community	2,058	1,441	549,033	Basis: MSA
Ratio	1:267	1:381		
National Ratio (2003)	1:421.2	1:373.7		

Safety/Crime

The local community's Uniform Crime Reports (UCR) Index for 2002 per 100,000 people and the national UCR based on information from the Federal Bureau of Investigation (FBI) for 2002 is provided. The basis of the data (either MSA or state) is indicated.

Local UCR	5,803.0	Basis: MSA
National UCR	4,118.8	

Transportation

Distance to an airport shows convenience and availability of airline transportation. Public transportation shows potential for members and DoD civilians to use it to commute to/from work under normal circumstances and for leisure.

Distance from INSP_INSTR_STF_CHARLESTON_SC to nearest commercial airport: 5.0 miles
Is INSP_INSTR_STF_CHARLESTON_SC served by regularly scheduled public transportation? No

Utilities

This attribute identifies a local community's water and sewer systems' ability to receive 1,000 additional people.

Does the local community's water system have the ability to meet an expanded need of an additional 1,000 people moving in the local community? Yes

Does the local community's sewer system have the ability to meet an expanded need of an additional 1,000 people moving in the local community? Yes

INSP_INSTR_STF_CHICAGO_IL, IL

Demographics

The following tables provide a short description of the area near the installation/activity. INSP_INSTR_STF_CHICAGO_IL is within Chicago, IL, the nearest city with a population of 100,000 or more. The nearest metropolitan statistical area (MSA) is

MSA	Population
Chicago, IL PMSA	8,272,768

The following entities comprise the military housing area (MHA):

County/City	Population
Cook	5376741
Dupage	904161
Kane	404119
Total	6,685,021

Child Care

This attribute captures the number of nationally accredited child-care centers within the local community: 212

Cost of Living

Cost of Living provides a relative measure of cost of living in the local community. General Schedule (GS) Locality pay provides a relative scale to compare local salaries with government salaries and Basic Allowance for Housing (BAH) is an indicator of the local rental market. In-state tuition is an indicator of the support provided by the state for active duty family members to participate in higher-level education opportunities. For median household income and house value, the basis of the data (either MSA or number of counties in the MHA or the county of the installation) is indicated.

Median Household Income	(US Avg $41,994)	$51,680	Basis: MSA
Median House Value	(US Avg $119,600)	$166,200	
GS Locality Pay	("Rest of US" 10.9%)	18.3%	
O-3 with Dependents BAH Rate		$1,872	
In-state Tuition for Family Member		Yes	
In-state Tuition Continues if Member PCSs Out of State		No	

Education

This attribute defines the population in local school districts and identifies capacity. The pupil/teacher ratio, graduation rate, and composite SAT I/ACT scores provide a relative quality indicator of education. This attribute also attempts to give communities credit for the potential intellectual capital they provide.

NOTE: "MFR"--means a Memorandum For Record is on file at the installation/activity/agency to document problems in obtaining the required information. Reasons for not being able to obtain information may be that the

school district refused to provide the information or the school district does not use or track the information. For each entry, the number of school districts for which data are available of the total number of school districts reported, and the number of MFRs is indicated.

		Basis
School District(s) Capacity	413,637	1 of 1 district
Students Enrolled	438,589	1 of 1 district
Average Pupil/Teacher Ratio	22.6:1	1 of 1 district
High School Students Enrolled	101,064	1 of 1 district
Average High School Graduation Rate (US Avg 67.3%)	47.0%	1 of 1 district
Average Composite SAT I Score (US Avg 1026)	1015	1 of 1 district
Average ACT Score (US Avg 20.8)	17	1 of 1 district
Available Graduate/PhD Programs	70	
Available Colleges and/or Universities	86	
Available Vocational and/or Technical Schools	9	

Employment

Unemployment and job growth rates provide an indicator of job availability in the local community. National rates from the Bureau of Labor Statistics are also provided. For each entry, the basis of the data (either MSA or number of counties in the MHA or the county of the installation) is indicated.

The unemployment rates for the last five years:

	1999	2000	2001	2002	2003
Local Data	4.1%	4.1%	5.4%	6.7%	6.8%
National	4.2%	4.0%	4.7%	5.8%	6.0%
Basis:	MSA	MSA	MSA	MSA	MSA

The annual job growth rate for the last five-years:

	1999	2000	2001	2002	2003
Local Data	2.4%	1.1%	-1.8%	-2.8%	- .9%
National	1.5%	2.4%	.03%	-.31%	.86%
Basis:	MSA	MSA	MSA	MSA	MSA

Housing

This attribute provides an indication of availability of housing, both sales and rental, in the local community. Note: According to the 2000 Census, Vacant Sale and Vacant Rental Units do not equal total Vacant Housing Units. Vacant housing units may also include units that are vacant but not on the market for sale or rent. For each entry, the basis of the data (either MSA or number of counties in the MHA or the county of the installation) is indicated.

Total Vacant Housing Units	160,948	Basis: MSA
Vacant Sale Units	30,605	

Vacant Rental Units	64,698	

Medical Providers

This attribute provides an indicator of availability of medical care for military and DoD civilians in the local community. The table reflects the raw number of physicians/beds and ratio of physicians/beds to population. The basis of the data (either MSA or number of counties in the MHA or the county of the installation) is indicated.

	# Physicians	# Beds	Population	
Local Community	24,041	21,368	8,272,768	Basis: MSA
Ratio	1:344	1:387		
National Ratio (2003)	1:421.2	1:373.7		

Safety/Crime

The local community's Uniform Crime Reports (UCR) Index for 2002 per 100,000 people and the national UCR based on information from the Federal Bureau of Investigation (FBI) for 2002 is provided. The basis of the data (either MSA or state) is indicated.

Local UCR	4,016.4	Basis: MSA
National UCR	4,118.8	

Transportation

Distance to an airport shows convenience and availability of airline transportation. Public transportation shows potential for members and DoD civilians to use it to commute to/from work under normal circumstances and for leisure.

Distance from INSP_INSTR_STF_CHICAGO_IL to nearest commercial airport: 10.0 miles
Is INSP_INSTR_STF_CHICAGO_IL served by regularly scheduled public transportation? Yes

Utilities

This attribute identifies a local community's water and sewer systems' ability to receive 1,000 additional people.

Does the local community's water system have the ability to meet an expanded need of an additional 1,000 people moving in the local community? Yes

Does the local community's sewer system have the ability to meet an expanded need of an additional 1,000 people moving in the local community? Yes

INSP_INSTR_STF_CLEVELAND_OH, OH

Demographics

The following tables provide a short description of the area near the installation/activity. INSP_INSTR_STF_CLEVELAND_OH is 12 miles from Cleveland, OH, the nearest city with a population of 100,000 or more. The nearest metropolitan statistical area (MSA) is

MSA	Population
Cleveland-Lorain-Elyria, OH PMSA	2,250,871

The following entities comprise the military housing area (MHA):

County/City	Population
Cuyahoga	1393978
Geauga	90895
Lake	227511
Lorain	284664
Total	1,997,048

Child Care

This attribute captures the number of nationally accredited child-care centers within the local community: 44

Cost of Living

Cost of Living provides a relative measure of cost of living in the local community. General Schedule (GS) Locality pay provides a relative scale to compare local salaries with government salaries and Basic Allowance for Housing (BAH) is an indicator of the local rental market. In-state tuition is an indicator of the support provided by the state for active duty family members to participate in higher-level education opportunities. For median household income and house value, the basis of the data (either MSA or number of counties in the MHA or the county of the installation) is indicated.

Median Household Income	(US Avg $41,994)	$42,089	Basis: MSA
Median House Value	(US Avg $119,600)	$119,400	
GS Locality Pay	("Rest of US" 10.9%)	13.1%	
O-3 with Dependents BAH Rate		$1,088	
In-state Tuition for Family Member		Yes	
In-state Tuition Continues if Member PCSs Out of State		Yes	

Education

This attribute defines the population in local school districts and identifies capacity. The pupil/teacher ratio, graduation rate, and composite SAT I/ACT scores provide a relative quality indicator of education. This attribute also attempts to give communities credit for the potential intellectual capital they provide.

NOTE: "MFR"--means a Memorandum For Record is on file at the installation/activity/agency to document problems in obtaining the required information. Reasons for not being able to obtain information may be that the school district refused to provide the information or the school district does not use or track the information. For each entry, the number of school districts for which data are available of the total number of school districts reported, and the number of MFRs is indicated.

		Basis
School District(s) Capacity	219,721	13 of 13 districts
Students Enrolled	201,809	13 of 13 districts
Average Pupil/Teacher Ratio	14.2:1	13 of 13 districts
High School Students Enrolled	56,523	14 of 14 districts
Average High School Graduation Rate (US Avg 67.3%)	77.8%	14 of 14 districts
Average Composite SAT I Score (US Avg 1026)	1064	14 of 14 districts
Average ACT Score (US Avg 20.8)	22	14 of 14 districts
Available Graduate/PhD Programs	12	
Available Colleges and/or Universities	48	
Available Vocational and/or Technical Schools	45	

Employment

Unemployment and job growth rates provide an indicator of job availability in the local community. National rates from the Bureau of Labor Statistics are also provided. For each entry, the basis of the data (either MSA or number of counties in the MHA or the county of the installation) is indicated.

The unemployment rates for the last five years:

	1999	2000	2001	2002	2003
Local Data	4.5%	4.4%	4.6%	6.6%	6.7%
National	4.2%	4.0%	4.7%	5.8%	6.0%
Basis:	MSA	MSA	MSA	MSA	MSA

The annual job growth rate for the last five-years:

	1999	2000	2001	2002	2003
Local Data	.8%	.0%	.3%	-2.8%	1.1%
National	1.5%	2.4%	.03%	-.31%	.86%
Basis:	MSA	MSA	MSA	MSA	MSA

Housing

This attribute provides an indication of availability of housing, both sales and rental, in the local community. Note: According to the 2000 Census, Vacant Sale and Vacant Rental Units do not equal total Vacant Housing Units. Vacant housing units may also include units that are vacant but not on the market for sale or rent. For each entry, the basis of the data (either MSA or number of counties in the MHA or the county of the installation) is indicated.

Total Vacant Housing Units	62,586	Basis: MSA
Vacant Sale Units	10,688	
Vacant Rental Units	27,284	

Medical Providers

This attribute provides an indicator of availability of medical care for military and DoD civilians in the local community. The table reflects the raw number of physicians/beds and ratio of physicians/beds to population. The basis of the data (either MSA or number of counties in the MHA or the county of the installation) is indicated.

	# Physicians	# Beds	Population	
Local Community	7,592	7,798	2,250,871	Basis: MSA
Ratio	1:296	1:289		
National Ratio (2003)	1:421.2	1:373.7		

Safety/Crime

The local community's Uniform Crime Reports (UCR) Index for 2002 per 100,000 people and the national UCR based on information from the Federal Bureau of Investigation (FBI) for 2002 is provided. The basis of the data (either MSA or state) is indicated.

Local UCR	4,107.3	Basis: MSA
National UCR	4,118.8	

Transportation

Distance to an airport shows convenience and availability of airline transportation. Public transportation shows potential for members and DoD civilians to use it to commute to/from work under normal circumstances and for leisure.

Distance from INSP_INSTR_STF_CLEVELAND_OH to nearest commercial airport: 3.0 miles
Is INSP_INSTR_STF_CLEVELAND_OH served by regularly scheduled public transportation? Yes

Utilities

This attribute identifies a local community's water and sewer systems' ability to receive 1,000 additional people.

Does the local community's water system have the ability to meet an expanded need of an additional 1,000 people moving in the local community? Yes

Does the local community's sewer system have the ability to meet an expanded need of an additional 1,000 people moving in the local community? Yes

INSP_INSTR_STF_DAYTON_OH, OH

Demographics

The following tables provide a short description of the area near the installation/activity. INSP_INSTR_STF_DAYTON_OH is within Dayton, OH, the nearest city with a population of 100,000 or more. The nearest metropolitan statistical area (MSA) is

MSA	Population
Dayton-Springfield, OH MSA	950,558

The following entities comprise the military housing area (MHA):

County/City	Population
Clark	144742
Darke	53309
Greene	147886
Montgomery	559062
Preble	42337
Total	947,336

Child Care

This attribute captures the number of nationally accredited child-care centers within the local community: 38

Cost of Living

Cost of Living provides a relative measure of cost of living in the local community. General Schedule (GS) Locality pay provides a relative scale to compare local salaries with government salaries and Basic Allowance for Housing (BAH) is an indicator of the local rental market. In-state tuition is an indicator of the support provided by the state for active duty family members to participate in higher-level education opportunities. For median household income and house value, the basis of the data (either MSA or number of counties in the MHA or the county of the installation) is indicated.

Median Household Income	(US Avg $41,994)	$41,550	Basis: MSA
Median House Value	(US Avg $119,600)	$99,000	
GS Locality Pay	("Rest of US" 10.9%)	12.0%	
O-3 with Dependents BAH Rate		$1,081	
In-state Tuition for Family Member		Yes	
In-state Tuition Continues if Member PCSs Out of State		Yes	

Education

This attribute defines the population in local school districts and identifies capacity. The pupil/teacher ratio, graduation rate, and composite SAT I/ACT scores provide a relative quality indicator of education. This attribute also attempts to give communities credit for the potential intellectual capital they provide.

NOTE: "MFR"--means a Memorandum For Record is on file at the installation/activity/agency to document problems in obtaining the required information. Reasons for not being able to obtain information may be that the school district refused to provide the information or the school district does not use or track the information. For each entry, the number of school districts for which data are available of the total number of school districts reported, and the number of MFRs is indicated.

		Basis
School District(s) Capacity	145,737	4 of 4 districts
Students Enrolled	140,389	4 of 4 districts
Average Pupil/Teacher Ratio	16.4:1	4 of 4 districts
High School Students Enrolled	43,852	4 of 4 districts
Average High School Graduation Rate (US Avg 67.3%)	90.7%	4 of 4 districts
Average Composite SAT I Score (US Avg 1026)	1050	4 of 4 districts
Average ACT Score (US Avg 20.8)	22	4 of 4 districts
Available Graduate/PhD Programs	3	
Available Colleges and/or Universities	8	
Available Vocational and/or Technical Schools	37	

Employment

Unemployment and job growth rates provide an indicator of job availability in the local community. National rates from the Bureau of Labor Statistics are also provided. For each entry, the basis of the data (either MSA or number of counties in the MHA or the county of the installation) is indicated.

The unemployment rates for the last five years:

	1999	2000	2001	2002	2003
Local Data	3.8%	3.7%	4.3%	5.7%	6.2%
National	4.2%	4.0%	4.7%	5.8%	6.0%
Basis:	MSA	MSA	MSA	MSA	MSA

The annual job growth rate for the last five-years:

	1999	2000	2001	2002	2003
Local Data	- .3%	.3%	1.2%	-2.6%	- .3%
National	1.5%	2.4%	.03%	-.31%	.86%
Basis:	MSA	MSA	MSA	MSA	MSA

Housing

This attribute provides an indication of availability of housing, both sales and rental, in the local community. Note: According to the 2000 Census, Vacant Sale and Vacant Rental Units do not equal total Vacant Housing Units. Vacant housing units may also include units that are vacant but not on the market for sale or rent. For each entry, the basis of the data (either MSA or number of counties in the MHA or the county of the installation) is indicated.

Total Vacant Housing Units	28,651	Basis: MSA
Vacant Sale Units	5,285	
Vacant Rental Units	12,423	

Medical Providers

This attribute provides an indicator of availability of medical care for military and DoD civilians in the local community. The table reflects the raw number of physicians/beds and ratio of physicians/beds to population. The basis of the data (either MSA or number of counties in the MHA or the county of the installation) is indicated.

	# Physicians	# Beds	Population	
Local Community	2,392	2,724	950,558	Basis: MSA
Ratio	1:397	1:349		
National Ratio (2003)	1:421.2	1:373.7		

Safety/Crime

The local community's Uniform Crime Reports (UCR) Index for 2002 per 100,000 people and the national UCR based on information from the Federal Bureau of Investigation (FBI) for 2002 is provided. The basis of the data (either MSA or state) is indicated.

Local UCR	4,928.7	Basis: MSA
National UCR	4,118.8	

Transportation

Distance to an airport shows convenience and availability of airline transportation. Public transportation shows potential for members and DoD civilians to use it to commute to/from work under normal circumstances and for leisure.

Distance from INSP_INSTR_STF_DAYTON_OH to nearest commercial airport: 15.0 miles
Is INSP_INSTR_STF_DAYTON_OH served by regularly scheduled public transportation? Yes

Utilities

This attribute identifies a local community's water and sewer systems' ability to receive 1,000 additional people.

Does the local community's water system have the ability to meet an expanded need of an additional 1,000 people moving in the local community? Yes

Does the local community's sewer system have the ability to meet an expanded need of an additional 1,000 people moving in the local community? Yes

INSP_INSTR_STF_DETROIT_MI, MI

Demographics

The following tables provide a short description of the area near the installation/activity. INSP_INSTR_STF_DETROIT_MI is within Detroit, MI, the nearest city with a population of 100,000 or more. The nearest metropolitan statistical area (MSA) is

MSA	Population
Detroit, MI PMSA	4,441,551

The following entities comprise the military housing area (MHA):

County/City	Population
Macomb	788149
Oakland	1194156
Wayne	2061162
Total	4,043,467

Child Care

This attribute captures the number of nationally accredited child-care centers within the local community: 22

Cost of Living

Cost of Living provides a relative measure of cost of living in the local community. General Schedule (GS) Locality pay provides a relative scale to compare local salaries with government salaries and Basic Allowance for Housing (BAH) is an indicator of the local rental market. In-state tuition is an indicator of the support provided by the state for active duty family members to participate in higher-level education opportunities. For median household income and house value, the basis of the data (either MSA or number of counties in the MHA or the county of the installation) is indicated.

Median Household Income	(US Avg $41,994)	$49,175	Basis: MSA
Median House Value	(US Avg $119,600)	$132,700	
GS Locality Pay	("Rest of US" 10.9%)	18.3%	
O-3 with Dependents BAH Rate		$1,441	
In-state Tuition for Family Member		No	
In-state Tuition Continues if Member PCSs Out of State		No	

Education

This attribute defines the population in local school districts and identifies capacity. The pupil/teacher ratio, graduation rate, and composite SAT I/ACT scores provide a relative quality indicator of education. This attribute also attempts to give communities credit for the potential intellectual capital they provide.

NOTE: "MFR"--means a Memorandum For Record is on file at the installation/activity/agency to document problems in obtaining the required information. Reasons for not being able to obtain information may be that the

school district refused to provide the information or the school district does not use or track the information. For each entry, the number of school districts for which data are available of the total number of school districts reported, and the number of MFRs is indicated.

		Basis
School District(s) Capacity	584,790	55 of 56 districts, 1 MFR
Students Enrolled	454,957	56 of 56 districts
Average Pupil/Teacher Ratio	17.6:1	56 of 56 districts
High School Students Enrolled	121,653	56 of 56 districts
Average High School Graduation Rate (US Avg 67.3%)	83.3%	56 of 56 districts
Average Composite SAT I Score (US Avg 1026)	1054	16 of 56 districts, 40 MFRs
Average ACT Score (US Avg 20.8)	20	56 of 56 districts
Available Graduate/PhD Programs	19	
Available Colleges and/or Universities	9	
Available Vocational and/or Technical Schools	6	

Employment

Unemployment and job growth rates provide an indicator of job availability in the local community. National rates from the Bureau of Labor Statistics are also provided. For each entry, the basis of the data (either MSA or number of counties in the MHA or the county of the installation) is indicated.

The unemployment rates for the last five years:

	1999	2000	2001	2002	2003
Local Data	3.5%	3.2%	5.1%	6.2%	7.3%
National	4.2%	4.0%	4.7%	5.8%	6.0%
Basis:	MSA	MSA	MSA	MSA	MSA

The annual job growth rate for the last five-years:

	1999	2000	2001	2002	2003
Local Data	2.7%	1.5%	-3.0%	-4.7%	- .7%
National	1.5%	2.4%	.03%	-.31%	.86%
Basis:	MSA	MSA	MSA	MSA	MSA

Housing

This attribute provides an indication of availability of housing, both sales and rental, in the local community. Note: According to the 2000 Census, Vacant Sale and Vacant Rental Units do not equal total Vacant Housing Units. Vacant housing units may also include units that are vacant but not on the market for sale or rent. For each entry, the basis of the data (either MSA or number of counties in the MHA or the county of the installation) is indicated.

Total Vacant Housing Units	99,406	Basis: MSA
Vacant Sale Units	19,990	
Vacant Rental Units	33,942	

Medical Providers

This attribute provides an indicator of availability of medical care for military and DoD civilians in the local community. The table reflects the raw number of physicians/beds and ratio of physicians/beds to population. The basis of the data (either MSA or number of counties in the MHA or the county of the installation) is indicated.

	# Physicians	# Beds	Population	
Local Community	12,435	10,669	4,441,551	Basis: MSA
Ratio	1:357	1:416		
National Ratio (2003)	1:421.2	1:373.7		

Safety/Crime

The local community's Uniform Crime Reports (UCR) Index for 2002 per 100,000 people and the national UCR based on information from the Federal Bureau of Investigation (FBI) for 2002 is provided. The basis of the data (either MSA or state) is indicated.

Local UCR	4,297.8	Basis: MSA
National UCR	4,118.8	

Transportation

Distance to an airport shows convenience and availability of airline transportation. Public transportation shows potential for members and DoD civilians to use it to commute to/from work under normal circumstances and for leisure.

Distance from INSP_INSTR_STF_DETROIT_MI to nearest commercial airport: 24.0 miles
Is INSP_INSTR_STF_DETROIT_MI served by regularly scheduled public transportation? Yes

Utilities

This attribute identifies a local community's water and sewer systems' ability to receive 1,000 additional people.

Does the local community's water system have the ability to meet an expanded need of an additional 1,000 people moving in the local community? Yes

Does the local community's sewer system have the ability to meet an expanded need of an additional 1,000 people moving in the local community? Yes

INSP_INSTR_STF_EASTOVER_SC, SC

Demographics

The following tables provide a short description of the area near the installation/activity. INSP_INSTR_STF_EASTOVER_SC is 15 miles from Columbia, SC, the nearest city with a population of 100,000 or more. The nearest metropolitan statistical area (MSA) is

MSA	Population
Columbia, SC MSA	536,691

The following entities comprise the military housing area (MHA):

County/City	Population
Fairfield	23454
Kershaw	52647
Lexington	216014
Newberry	36108
Orangeburg	91582
Richland	320677
Total	740,482

Child Care

This attribute captures the number of nationally accredited child-care centers within the local community: 7

Cost of Living

Cost of Living provides a relative measure of cost of living in the local community. General Schedule (GS) Locality pay provides a relative scale to compare local salaries with government salaries and Basic Allowance for Housing (BAH) is an indicator of the local rental market. In-state tuition is an indicator of the support provided by the state for active duty family members to participate in higher-level education opportunities. For median household income and house value, the basis of the data (either MSA or number of counties in the MHA or the county of the installation) is indicated.

Median Household Income	(US Avg $41,994)	$41,677	Basis: MSA
Median House Value	(US Avg $119,600)	$101,800	
GS Locality Pay	("Rest of US" 10.9%)	10.9%	
O-3 with Dependents BAH Rate		$1,080	
In-state Tuition for Family Member		Yes	
In-state Tuition Continues if Member PCSs Out of State		No	

Education

This attribute defines the population in local school districts and identifies capacity. The pupil/teacher ratio, graduation rate, and composite SAT I/ACT scores provide a relative quality indicator of education. This attribute also attempts to give communities credit for the potential intellectual capital they provide.

NOTE: "MFR"--means a Memorandum For Record is on file at the installation/activity/agency to document problems in obtaining the required information. Reasons for not being able to obtain information may be that the school district refused to provide the information or the school district does not use or track the information. For each entry, the number of school districts for which data are available of the total number of school districts reported, and the number of MFRs is indicated.

		Basis
School District(s) Capacity	61,835	3 of 3 districts
Students Enrolled	59,124	3 of 3 districts
Average Pupil/Teacher Ratio	20.0:1	3 of 3 districts
High School Students Enrolled	15,602	3 of 3 districts
Average High School Graduation Rate (US Avg 67.3%)	79.2%	3 of 3 districts
Average Composite SAT I Score (US Avg 1026)	1014	3 of 3 districts
Average ACT Score (US Avg 20.8)	19	3 of 3 districts
Available Graduate/PhD Programs	3	
Available Colleges and/or Universities	8	
Available Vocational and/or Technical Schools	3	

Employment

Unemployment and job growth rates provide an indicator of job availability in the local community. National rates from the Bureau of Labor Statistics are also provided. For each entry, the basis of the data (either MSA or number of counties in the MHA or the county of the installation) is indicated.

The unemployment rates for the last five years:

	1999	2000	2001	2002	2003
Local Data	2.4%	2.5%	3.1%	3.5%	4.1%
National	4.2%	4.0%	4.7%	5.8%	6.0%
Basis:	MSA	MSA	MSA	MSA	MSA

The annual job growth rate for the last five-years:

	1999	2000	2001	2002	2003
Local Data	.3%	-1.1%	-3.8%	4.3%	1.3%
National	1.5%	2.4%	.03%	-.31%	.86%
Basis:	MSA	MSA	MSA	MSA	MSA

Housing

This attribute provides an indication of availability of housing, both sales and rental, in the local community. Note: According to the 2000 Census, Vacant Sale and Vacant Rental Units do not equal total Vacant Housing Units. Vacant housing units may also include units that are vacant but not on the market for sale or rent. For each entry, the basis of the data (either MSA or number of counties in the MHA or the county of the installation) is indicated.

Total Vacant Housing Units	17,430	Basis: MSA
Vacant Sale Units	3,415	
Vacant Rental Units	7,128	

Medical Providers

This attribute provides an indicator of availability of medical care for military and DoD civilians in the local community. The table reflects the raw number of physicians/beds and ratio of physicians/beds to population. The basis of the data (either MSA or number of counties in the MHA or the county of the installation) is indicated.

	# Physicians	# Beds	Population	
Local Community	1,499	1,506	536,691	Basis: MSA
Ratio	1:358	1:356		
National Ratio (2003)	1:421.2	1:373.7		

Safety/Crime

The local community's Uniform Crime Reports (UCR) Index for 2002 per 100,000 people and the national UCR based on information from the Federal Bureau of Investigation (FBI) for 2002 is provided. The basis of the data (either MSA or state) is indicated.

Local UCR	5,959.2	Basis: MSA
National UCR	4,118.8	

Transportation

Distance to an airport shows convenience and availability of airline transportation. Public transportation shows potential for members and DoD civilians to use it to commute to/from work under normal circumstances and for leisure.

Distance from INSP_INSTR_STF_EASTOVER_SC to nearest commercial airport: 28.0 miles
Is INSP_INSTR_STF_EASTOVER_SC served by regularly scheduled public transportation? No

Utilities

This attribute identifies a local community's water and sewer systems' ability to receive 1,000 additional people.

Does the local community's water system have the ability to meet an expanded need of an additional 1,000 people moving in the local community? Yes

Does the local community's sewer system have the ability to meet an expanded need of an additional 1,000 people moving in the local community? Yes

INSP_INSTR_STF_FOLSOM_PA, PA

Demographics

The following tables provide a short description of the area near the installation/activity. INSP_INSTR_STF_FOLSOM_PA is 15 miles from Philadelphia, PA, the nearest city with a population of 100,000 or more. The nearest metropolitan statistical area (MSA) is

MSA	Population
Philadelphia, PA-NJ PMSA	5,100,931

The following entities comprise the military housing area (MHA):

County/City	Population
Burlington	423394
Camden	508932
Delaware	550864
Gloucester	254673
New Castle	500265
Philadelphia	1517550
Total	3,755,678

Child Care

This attribute captures the number of nationally accredited child-care centers within the local community: 0

Cost of Living

Cost of Living provides a relative measure of cost of living in the local community. General Schedule (GS) Locality pay provides a relative scale to compare local salaries with government salaries and Basic Allowance for Housing (BAH) is an indicator of the local rental market. In-state tuition is an indicator of the support provided by the state for active duty family members to participate in higher-level education opportunities. For median household income and house value, the basis of the data (either MSA or number of counties in the MHA or the county of the installation) is indicated.

Median Household Income	(US Avg $41,994)	$47,536	Basis: MSA
Median House Value	(US Avg $119,600)	$121,200	
GS Locality Pay	("Rest of US" 10.9%)	15.3%	
O-3 with Dependents BAH Rate		$1,616	
In-state Tuition for Family Member		Yes	
In-state Tuition Continues if Member PCSs Out of State		No	

Education

This attribute defines the population in local school districts and identifies capacity. The pupil/teacher ratio, graduation rate, and composite SAT I/ACT scores provide a relative quality indicator of education. This attribute also attempts to give communities credit for the potential intellectual capital they provide.

NOTE: "MFR"--means a Memorandum For Record is on file at the installation/activity/agency to document problems in obtaining the required information. Reasons for not being able to obtain information may be that the school district refused to provide the information or the school district does not use or track the information. For each entry, the number of school districts for which data are available of the total number of school districts reported, and the number of MFRs is indicated.

		Basis
School District(s) Capacity	2,500	1 of 1 district
Students Enrolled	2,200	1 of 1 district
Average Pupil/Teacher Ratio	20.0:1	1 of 1 district
High School Students Enrolled	1,936	1 of 1 district
Average High School Graduation Rate (US Avg 67.3%)	91.5%	1 of 1 district
Average Composite SAT I Score (US Avg 1026)	929	1 of 1 district
Average ACT Score (US Avg 20.8)	22	1 of 1 district
Available Graduate/PhD Programs	1	
Available Colleges and/or Universities	1	
Available Vocational and/or Technical Schools	8	

Employment

Unemployment and job growth rates provide an indicator of job availability in the local community. National rates from the Bureau of Labor Statistics are also provided. For each entry, the basis of the data (either MSA or number of counties in the MHA or the county of the installation) is indicated.

The unemployment rates for the last five years:

	1999	2000	2001	2002	2003
Local Data	4.2%	3.9%	4.3%	5.5%	5.5%
National	4.2%	4.0%	4.7%	5.8%	6.0%
Basis:	MSA	MSA	MSA	MSA	MSA

The annual job growth rate for the last five-years:

	1999	2000	2001	2002	2003
Local Data	1.3%	- .4%	1.3%	.6%	- .8%
National	1.5%	2.4%	.03%	-.31%	.86%
Basis:	MSA	MSA	MSA	MSA	MSA

Housing

This attribute provides an indication of availability of housing, both sales and rental, in the local community. Note: According to the 2000 Census, Vacant Sale and Vacant Rental Units do not equal total Vacant Housing Units. Vacant housing units may also include units that are vacant but not on the market for sale or rent. For each entry, the basis of the data (either MSA or number of counties in the MHA or the county of the installation) is indicated.

Total Vacant Housing Units	133,597	Basis: MSA
Vacant Sale Units	23,424	
Vacant Rental Units	39,843	

Medical Providers

This attribute provides an indicator of availability of medical care for military and DoD civilians in the local community. The table reflects the raw number of physicians/beds and ratio of physicians/beds to population. The basis of the data (either MSA or number of counties in the MHA or the county of the installation) is indicated.

	# Physicians	# Beds	Population	
Local Community	19,100	14,561	5,100,931	Basis: MSA
Ratio	1:267	1:350		
National Ratio (2003)	1:421.2	1:373.7		

Safety/Crime

The local community's Uniform Crime Reports (UCR) Index for 2002 per 100,000 people and the national UCR based on information from the Federal Bureau of Investigation (FBI) for 2002 is provided. The basis of the data (either MSA or state) is indicated.

Local UCR	3,389.7	Basis: MSA
National UCR	4,118.8	

Transportation

Distance to an airport shows convenience and availability of airline transportation. Public transportation shows potential for members and DoD civilians to use it to commute to/from work under normal circumstances and for leisure.

Distance from INSP_INSTR_STF_FOLSOM_PA to nearest commercial airport: 6.0 miles
Is INSP_INSTR_STF_FOLSOM_PA served by regularly scheduled public transportation? Yes

Utilities

This attribute identifies a local community's water and sewer systems' ability to receive 1,000 additional people.

Does the local community's water system have the ability to meet an expanded need of an additional 1,000 people moving in the local community? Yes

Does the local community's sewer system have the ability to meet an expanded need of an additional 1,000 people moving in the local community? Yes

INSP_INSTR_STF_GALVESTON_TX, TX

Demographics

The following tables provide a short description of the area near the installation/activity. INSP_INSTR_STF_GALVESTON_TX is 40 miles from Houston, TX, the nearest city with a population of 100,000 or more. The nearest metropolitan statistical area (MSA) is

MSA	Population
Galveston-Texas City, TX PMSA	250,158

The following entities comprise the military housing area (MHA):

County/City	Population
Brazoria	241767
Fort Bend	354452
Galveston	250158
Harris	3400578
Montgomery	293768
Waller	32663
Total	4,573,386

Child Care

This attribute captures the number of nationally accredited child-care centers within the local community: 1

Cost of Living

Cost of Living provides a relative measure of cost of living in the local community. General Schedule (GS) Locality pay provides a relative scale to compare local salaries with government salaries and Basic Allowance for Housing (BAH) is an indicator of the local rental market. In-state tuition is an indicator of the support provided by the state for active duty family members to participate in higher-level education opportunities. For median household income and house value, the basis of the data (either MSA or number of counties in the MHA or the county of the installation) is indicated.

Median Household Income	(US Avg $41,994)	$42,419	Basis: MSA
Median House Value	(US Avg $119,600)	$85,200	
GS Locality Pay	("Rest of US" 10.9%)	23.1%	
O-3 with Dependents BAH Rate		$1,558	
In-state Tuition for Family Member		Yes	
In-state Tuition Continues if Member PCSs Out of State		Yes	

Education

This attribute defines the population in local school districts and identifies capacity. The pupil/teacher ratio, graduation rate, and composite SAT I/ACT scores provide a relative quality indicator of education. This attribute also attempts to give communities credit for the potential intellectual capital they provide.

NOTE: "MFR"--means a Memorandum For Record is on file at the installation/activity/agency to document problems in obtaining the required information. Reasons for not being able to obtain information may be that the school district refused to provide the information or the school district does not use or track the information. For each entry, the number of school districts for which data are available of the total number of school districts reported, and the number of MFRs is indicated.

		Basis
School District(s) Capacity	30,000	4 of 4 districts
Students Enrolled	19,723	4 of 4 districts
Average Pupil/Teacher Ratio	14.4:1	4 of 4 districts
High School Students Enrolled	5,546	4 of 4 districts
Average High School Graduation Rate (US Avg 67.3%)	92.1%	4 of 4 districts
Average Composite SAT I Score (US Avg 1026)	931	4 of 4 districts
Average ACT Score (US Avg 20.8)	19	4 of 4 districts
Available Graduate/PhD Programs	2	
Available Colleges and/or Universities	1	
Available Vocational and/or Technical Schools	1	

Employment

Unemployment and job growth rates provide an indicator of job availability in the local community. National rates from the Bureau of Labor Statistics are also provided. For each entry, the basis of the data (either MSA or number of counties in the MHA or the county of the installation) is indicated.

The unemployment rates for the last five years:

	1999	2000	2001	2002	2003
Local Data	6.5%	5.9%	6.0%	7.4%	8.2%
National	4.2%	4.0%	4.7%	5.8%	6.0%
Basis:	MSA	MSA	MSA	MSA	MSA

The annual job growth rate for the last five-years:

	1999	2000	2001	2002	2003
Local Data	-1.1%	-2.3%	- .7%	1.6%	2.6%
National	1.5%	2.4%	.03%	-.31%	.86%
Basis:	MSA	MSA	MSA	MSA	MSA

Housing

This attribute provides an indication of availability of housing, both sales and rental, in the local community. Note: According to the 2000 Census, Vacant Sale and Vacant Rental Units do not equal total Vacant Housing Units. Vacant housing units may also include units that are vacant but not on the market for sale or rent. For each entry, the basis of the data (either MSA or number of counties in the MHA or the county of the installation) is indicated.

Total Vacant Housing Units	16,951	Basis: MSA
Vacant Sale Units	1,710	
Vacant Rental Units	4,976	

Medical Providers

This attribute provides an indicator of availability of medical care for military and DoD civilians in the local community. The table reflects the raw number of physicians/beds and ratio of physicians/beds to population. The basis of the data (either MSA or number of counties in the MHA or the county of the installation) is indicated.

	# Physicians	# Beds	Population	
Local Community	1,068	944	250,158	Basis: MSA
Ratio	1:234	1:265		
National Ratio (2003)	1:421.2	1:373.7		

Safety/Crime

The local community's Uniform Crime Reports (UCR) Index for 2002 per 100,000 people and the national UCR based on information from the Federal Bureau of Investigation (FBI) for 2002 is provided. The basis of the data (either MSA or state) is indicated.

Local UCR	5,189.6	Basis: MSA
National UCR	4,118.8	

Transportation

Distance to an airport shows convenience and availability of airline transportation. Public transportation shows potential for members and DoD civilians to use it to commute to/from work under normal circumstances and for leisure.

Distance from INSP_INSTR_STF_GALVESTON_TX to nearest commercial airport: 30.0 miles
Is INSP_INSTR_STF_GALVESTON_TX served by regularly scheduled public transportation? No

Utilities

This attribute identifies a local community's water and sewer systems' ability to receive 1,000 additional people.

Does the local community's water system have the ability to meet an expanded need of an additional 1,000 people moving in the local community? Yes

Does the local community's sewer system have the ability to meet an expanded need of an additional 1,000 people moving in the local community? Yes

INSP_INSTR_STF_HUNTSVILLE_AL, AL

Demographics

The following tables provide a short description of the area near the installation/activity. INSP_INSTR_STF_HUNTSVILLE_AL is within Huntsville, AL, the nearest city with a population of 100,000 or more. The nearest metropolitan statistical area (MSA) is

MSA	Population
Huntsville, AL MSA	342,376

The following entities comprise the military housing area (MHA):

County/City	Population
Giles	29447
Lauderdale	87966
Limestone	65676
Madison	276700
Marshall	82231
Morgan	111064
Total	653,084

Child Care

This attribute captures the number of nationally accredited child-care centers within the local community: 2

Cost of Living

Cost of Living provides a relative measure of cost of living in the local community. General Schedule (GS) Locality pay provides a relative scale to compare local salaries with government salaries and Basic Allowance for Housing (BAH) is an indicator of the local rental market. In-state tuition is an indicator of the support provided by the state for active duty family members to participate in higher-level education opportunities. For median household income and house value, the basis of the data (either MSA or number of counties in the MHA or the county of the installation) is indicated.

Median Household Income	(US Avg $41,994)	$43,104	Basis: MSA
Median House Value	(US Avg $119,600)	$99,300	
GS Locality Pay	("Rest of US" 10.9%)	11.5%	
O-3 with Dependents BAH Rate		$ 933	
In-state Tuition for Family Member		Yes	
In-state Tuition Continues if Member PCSs Out of State		No	

Education

This attribute defines the population in local school districts and identifies capacity. The pupil/teacher ratio, graduation rate, and composite SAT I/ACT scores provide a relative quality indicator of education. This attribute also attempts to give communities credit for the potential intellectual capital they provide.

NOTE: "MFR"--means a Memorandum For Record is on file at the installation/activity/agency to document problems in obtaining the required information. Reasons for not being able to obtain information may be that the school district refused to provide the information or the school district does not use or track the information. For each entry, the number of school districts for which data are available of the total number of school districts reported, and the number of MFRs is indicated.

		Basis
School District(s) Capacity	48,000	3 of 3 districts
Students Enrolled	49,056	3 of 3 districts
Average Pupil/Teacher Ratio	13.0:1	3 of 3 districts
High School Students Enrolled	9,478	3 of 3 districts
Average High School Graduation Rate (US Avg 67.3%)	96.1%	3 of 3 districts
Average Composite SAT I Score (US Avg 1026)	1169	1 of 3 districts, 2 MFRs
Average ACT Score (US Avg 20.8)	22	3 of 3 districts
Available Graduate/PhD Programs	8	
Available Colleges and/or Universities	34	
Available Vocational and/or Technical Schools	7	

Employment

Unemployment and job growth rates provide an indicator of job availability in the local community. National rates from the Bureau of Labor Statistics are also provided. For each entry, the basis of the data (either MSA or number of counties in the MHA or the county of the installation) is indicated.

The unemployment rates for the last five years:

	1999	2000	2001	2002	2003
Local Data	3.3%	2.8%	3.5%	4.4%	4.5%
National	4.2%	4.0%	4.7%	5.8%	6.0%
Basis:	MSA	MSA	MSA	MSA	MSA

The annual job growth rate for the last five-years:

	1999	2000	2001	2002	2003
Local Data	- .8%	2.6%	.8%	-1.7%	4.8%
National	1.5%	2.4%	.03%	-.31%	.86%
Basis:	MSA	MSA	MSA	MSA	MSA

Housing

This attribute provides an indication of availability of housing, both sales and rental, in the local community. Note: According to the 2000 Census, Vacant Sale and Vacant Rental Units do not equal total Vacant Housing Units. Vacant housing units may also include units that are vacant but not on the market for sale or rent. For

each entry, the basis of the data (either MSA or number of counties in the MHA or the county of the installation) is indicated.

Total Vacant Housing Units	12,542	Basis: MSA
Vacant Sale Units	2,575	
Vacant Rental Units	5,482	

Medical Providers

This attribute provides an indicator of availability of medical care for military and DoD civilians in the local community. The table reflects the raw number of physicians/beds and ratio of physicians/beds to population. The basis of the data (either MSA or number of counties in the MHA or the county of the installation) is indicated.

	# Physicians	# Beds	Population	
Local Community	705	938	342,376	Basis: MSA
Ratio	1:486	1:365		
National Ratio (2003)	1:421.2	1:373.7		

Safety/Crime

The local community's Uniform Crime Reports (UCR) Index for 2002 per 100,000 people and the national UCR based on information from the Federal Bureau of Investigation (FBI) for 2002 is provided. The basis of the data (either MSA or state) is indicated.

Local UCR	4,243.9	Basis: MSA
National UCR	4,118.8	

Transportation

Distance to an airport shows convenience and availability of airline transportation. Public transportation shows potential for members and DoD civilians to use it to commute to/from work under normal circumstances and for leisure.

Distance from INSP_INSTR_STF_HUNTSVILLE_AL to nearest commercial airport: 15.0 miles
Is INSP_INSTR_STF_HUNTSVILLE_AL served by regularly scheduled public transportation? No

Utilities

This attribute identifies a local community's water and sewer systems' ability to receive 1,000 additional people.

Does the local community's water system have the ability to meet an expanded need of an additional 1,000 people moving in the local community? Yes

Does the local community's sewer system have the ability to meet an expanded need of an additional 1,000 people moving in the local community? Yes

INSP_INSTR_STF_LAFAYETTE_LA, LA

Demographics

The following tables provide a short description of the area near the installation/activity. INSP_INSTR_STF_LAFAYETTE_LA is within Lafayette, LA, the nearest city with a population of 100,000 or more. The nearest metropolitan statistical area (MSA) is

MSA	Population
Lafayette, LA MSA	385,647

The following entities comprise the military housing area (MHA):

County/City	Population
Iberia	73266
Lafayette	190503
St. Landry	87700
St. Martin	48583
Total	400,052

Child Care

This attribute captures the number of nationally accredited child-care centers within the local community: 2

Cost of Living

Cost of Living provides a relative measure of cost of living in the local community. General Schedule (GS) Locality pay provides a relative scale to compare local salaries with government salaries and Basic Allowance for Housing (BAH) is an indicator of the local rental market. In-state tuition is an indicator of the support provided by the state for active duty family members to participate in higher-level education opportunities. For median household income and house value, the basis of the data (either MSA or number of counties in the MHA or the county of the installation) is indicated.

Median Household Income	(US Avg $41,994)	$30,998	Basis: MSA
Median House Value	(US Avg $119,600)	$81,600	
GS Locality Pay	("Rest of US" 10.9%)	10.9%	
O-3 with Dependents BAH Rate		$1,170	
In-state Tuition for Family Member		Yes	
In-state Tuition Continues if Member PCSs Out of State		Yes	

Education

This attribute defines the population in local school districts and identifies capacity. The pupil/teacher ratio, graduation rate, and composite SAT I/ACT scores provide a relative quality indicator of education. This attribute also attempts to give communities credit for the potential intellectual capital they provide.

NOTE: "MFR"--means a Memorandum For Record is on file at the installation/activity/agency to document problems in obtaining the required information. Reasons for not being able to obtain information may be that the school district refused to provide the information or the school district does not use or track the information. For each entry, the number of school districts for which data are available of the total number of school districts reported, and the number of MFRs is indicated.

		Basis
School District(s) Capacity	34,200	1 of 1 district
Students Enrolled	28,369	1 of 1 district
Average Pupil/Teacher Ratio	22.0:1	1 of 1 district
High School Students Enrolled	8,665	1 of 1 district
Average High School Graduation Rate (US Avg 67.3%)	94.4%	1 of 1 district
Average Composite SAT I Score (US Avg 1026)	1013	1 of 1 district
Average ACT Score (US Avg 20.8)	20	1 of 1 district
Available Graduate/PhD Programs	1	
Available Colleges and/or Universities	1	
Available Vocational and/or Technical Schools	1	

Employment

Unemployment and job growth rates provide an indicator of job availability in the local community. National rates from the Bureau of Labor Statistics are also provided. For each entry, the basis of the data (either MSA or number of counties in the MHA or the county of the installation) is indicated.

The unemployment rates for the last five years:

	1999	2000	2001	2002	2003
Local Data	5.6%	5.3%	5.3%	5.6%	5.6%
National	4.2%	4.0%	4.7%	5.8%	6.0%
Basis:	MSA	MSA	MSA	MSA	MSA

The annual job growth rate for the last five-years:

	1999	2000	2001	2002	2003
Local Data	-2.3%	-1.0%	3.8%	-2.2%	2.0%
National	1.5%	2.4%	.03%	-.31%	.86%
Basis:	MSA	MSA	MSA	MSA	MSA

Housing

This attribute provides an indication of availability of housing, both sales and rental, in the local community. Note: According to the 2000 Census, Vacant Sale and Vacant Rental Units do not equal total Vacant Housing Units. Vacant housing units may also include units that are vacant but not on the market for sale or rent. For each entry, the basis of the data (either MSA or number of counties in the MHA or the county of the installation) is indicated.

Total Vacant Housing Units	14,786	Basis: MSA
Vacant Sale Units	1,943	
Vacant Rental Units	4,836	

Medical Providers

This attribute provides an indicator of availability of medical care for military and DoD civilians in the local community. The table reflects the raw number of physicians/beds and ratio of physicians/beds to population. The basis of the data (either MSA or number of counties in the MHA or the county of the installation) is indicated.

	# Physicians	# Beds	Population	
Local Community	744	1,445	385,647	Basis: MSA
Ratio	1:518	1:267		
National Ratio (2003)	1:421.2	1:373.7		

Safety/Crime

The local community's Uniform Crime Reports (UCR) Index for 2002 per 100,000 people and the national UCR based on information from the Federal Bureau of Investigation (FBI) for 2002 is provided. The basis of the data (either MSA or state) is indicated.

Local UCR	4,864.2	Basis: MSA
National UCR	4,118.8	

Transportation

Distance to an airport shows convenience and availability of airline transportation. Public transportation shows potential for members and DoD civilians to use it to commute to/from work under normal circumstances and for leisure.

Distance from INSP_INSTR_STF_LAFAYETTE_LA to nearest commercial airport: .6 miles
Is INSP_INSTR_STF_LAFAYETTE_LA served by regularly scheduled public transportation? No

Utilities

This attribute identifies a local community's water and sewer systems' ability to receive 1,000 additional people.

Does the local community's water system have the ability to meet an expanded need of an additional 1,000 people moving in the local community? Yes

Does the local community's sewer system have the ability to meet an expanded need of an additional 1,000 people moving in the local community? Yes

INSP_INSTR_STF_LYNCHBURG_VA, VA

Demographics

The following tables provide a short description of the area near the installation/activity. INSP_INSTR_STF_LYNCHBURG_VA is 50 miles from Roanoke, VA, the nearest city with a population of 100,000 or more. The nearest metropolitan statistical area (MSA) is

MSA	Population
Lynchburg, VA MSA	214,911

The following entities comprise the military housing area (MHA):

County/City	Population
Amherst	31894
Appomattox	13705
Bedford	60371
Campbell	51078
Charlottesville City	45049
Lynchburg City	65269
Total	267,366

Child Care

This attribute captures the number of nationally accredited child-care centers within the local community: 1

Cost of Living

Cost of Living provides a relative measure of cost of living in the local community. General Schedule (GS) Locality pay provides a relative scale to compare local salaries with government salaries and Basic Allowance for Housing (BAH) is an indicator of the local rental market. In-state tuition is an indicator of the support provided by the state for active duty family members to participate in higher-level education opportunities. For median household income and house value, the basis of the data (either MSA or number of counties in the MHA or the county of the installation) is indicated.

Median Household Income	(US Avg $41,994)	$37,010	Basis: MSA
Median House Value	(US Avg $119,600)	$97,800	
GS Locality Pay	("Rest of US" 10.9%)	10.9%	
O-3 with Dependents BAH Rate		$ 922	
In-state Tuition for Family Member		No	
In-state Tuition Continues if Member PCSs Out of State		No	

Education

This attribute defines the population in local school districts and identifies capacity. The pupil/teacher ratio, graduation rate, and composite SAT I/ACT scores provide a relative quality indicator of education. This attribute also attempts to give communities credit for the potential intellectual capital they provide.

NOTE: "MFR"--means a Memorandum For Record is on file at the installation/activity/agency to document problems in obtaining the required information. Reasons for not being able to obtain information may be that the school district refused to provide the information or the school district does not use or track the information. For each entry, the number of school districts for which data are available of the total number of school districts reported, and the number of MFRs is indicated.

		Basis
School District(s) Capacity	12,051	2 of 2 districts
Students Enrolled	11,488	2 of 2 districts
Average Pupil/Teacher Ratio	15.5:1	2 of 2 districts
High School Students Enrolled	2,820	2 of 2 districts
Average High School Graduation Rate (US Avg 67.3%)	93.3%	2 of 2 districts
Average Composite SAT I Score (US Avg 1026)	1013	2 of 2 districts
Average ACT Score (US Avg 20.8)	20	1 of 2 districts, 1 MFR
Available Graduate/PhD Programs	4	
Available Colleges and/or Universities	7	
Available Vocational and/or Technical Schools	5	

Employment

Unemployment and job growth rates provide an indicator of job availability in the local community. National rates from the Bureau of Labor Statistics are also provided. For each entry, the basis of the data (either MSA or number of counties in the MHA or the county of the installation) is indicated.

The unemployment rates for the last five years:

	1999	2000	2001	2002	2003
Local Data	2.1%	1.9%	4.1%	5.5%	5.1%
National	4.2%	4.0%	4.7%	5.8%	6.0%
Basis:	MSA	MSA	MSA	MSA	MSA

The annual job growth rate for the last five-years:

	1999	2000	2001	2002	2003
Local Data	1.9%	1.9%	-2.4%	-1.0%	-1.2%
National	1.5%	2.4%	.03%	-.31%	.86%
Basis:	MSA	MSA	MSA	MSA	MSA

Housing

This attribute provides an indication of availability of housing, both sales and rental, in the local community. Note: According to the 2000 Census, Vacant Sale and Vacant Rental Units do not equal total Vacant Housing Units. Vacant housing units may also include units that are vacant but not on the market for sale or rent. For

each entry, the basis of the data (either MSA or number of counties in the MHA or the county of the installation) is indicated.

Total Vacant Housing Units	7,815	Basis: MSA
Vacant Sale Units	1,242	
Vacant Rental Units	1,629	

Medical Providers

This attribute provides an indicator of availability of medical care for military and DoD civilians in the local community. The table reflects the raw number of physicians/beds and ratio of physicians/beds to population. The basis of the data (either MSA or number of counties in the MHA or the county of the installation) is indicated.

	# Physicians	# Beds	Population	
Local Community	368	954	214,911	Basis: MSA
Ratio	1:584	1:225		
National Ratio (2003)	1:421.2	1:373.7		

Safety/Crime

The local community's Uniform Crime Reports (UCR) Index for 2002 per 100,000 people and the national UCR based on information from the Federal Bureau of Investigation (FBI) for 2002 is provided. The basis of the data (either MSA or state) is indicated.

Local UCR	2,408.3	Basis: MSA
National UCR	4,118.8	

Transportation

Distance to an airport shows convenience and availability of airline transportation. Public transportation shows potential for members and DoD civilians to use it to commute to/from work under normal circumstances and for leisure.

Distance from INSP_INSTR_STF_LYNCHBURG_VA to nearest commercial airport: 5.0 miles
Is INSP_INSTR_STF_LYNCHBURG_VA served by regularly scheduled public transportation? No

Utilities

This attribute identifies a local community's water and sewer systems' ability to receive 1,000 additional people.

Does the local community's water system have the ability to meet an expanded need of an additional 1,000 people moving in the local community? Yes

Does the local community's sewer system have the ability to meet an expanded need of an additional 1,000 people moving in the local community? Yes

INSP_INSTR_STF_MEMPHIS_TN, TN

Demographics

The following tables provide a short description of the area near the installation/activity. INSP_INSTR_STF_MEMPHIS_TN is within Memphis, TN, the nearest city with a population of 100,000 or more. The nearest metropolitan statistical area (MSA) is

MSA	Population
Memphis, TN-AR-MS MSA	1,135,614

The following entities comprise the military housing area (MHA):

County/City	Population
Crittenden	50866
Desoto	107199
Shelby	897472
Tipton	51271
Total	1,106,808

Child Care

This attribute captures the number of nationally accredited child-care centers within the local community: 20

Cost of Living

Cost of Living provides a relative measure of cost of living in the local community. General Schedule (GS) Locality pay provides a relative scale to compare local salaries with government salaries and Basic Allowance for Housing (BAH) is an indicator of the local rental market. In-state tuition is an indicator of the support provided by the state for active duty family members to participate in higher-level education opportunities. For median household income and house value, the basis of the data (either MSA or number of counties in the MHA or the county of the installation) is indicated.

Median Household Income	(US Avg $41,994)	$40,201	Basis: MSA
Median House Value	(US Avg $119,600)	$92,800	
GS Locality Pay	("Rest of US" 10.9%)	10.9%	
O-3 with Dependents BAH Rate		$1,176	
In-state Tuition for Family Member		Yes	
In-state Tuition Continues if Member PCSs Out of State		Yes	

Education

This attribute defines the population in local school districts and identifies capacity. The pupil/teacher ratio, graduation rate, and composite SAT I/ACT scores provide a relative quality indicator of education. This attribute also attempts to give communities credit for the potential intellectual capital they provide.

NOTE: "MFR"--means a Memorandum For Record is on file at the installation/activity/agency to document problems in obtaining the required information. Reasons for not being able to obtain information may be that the school district refused to provide the information or the school district does not use or track the information. For each entry, the number of school districts for which data are available of the total number of school districts reported, and the number of MFRs is indicated.

		Basis
School District(s) Capacity	76,000	3 of 3 districts
Students Enrolled	186,251	3 of 3 districts
Average Pupil/Teacher Ratio	18.3:1	3 of 3 districts
High School Students Enrolled	50,899	3 of 3 districts
Average High School Graduation Rate (US Avg 67.3%)	69.0%	3 of 3 districts
Average Composite SAT I Score (US Avg 1026)	1021	3 of 3 districts
Average ACT Score (US Avg 20.8)	19	3 of 3 districts
Available Graduate/PhD Programs	11	
Available Colleges and/or Universities	24	
Available Vocational and/or Technical Schools	5	

Employment

Unemployment and job growth rates provide an indicator of job availability in the local community. National rates from the Bureau of Labor Statistics are also provided. For each entry, the basis of the data (either MSA or number of counties in the MHA or the county of the installation) is indicated.

The unemployment rates for the last five years:

	1999	2000	2001	2002	2003
Local Data	3.6%	3.8%	4.2%	5.2%	6.2%
National	4.2%	4.0%	4.7%	5.8%	6.0%
Basis:	MSA	MSA	MSA	MSA	MSA

The annual job growth rate for the last five-years:

	1999	2000	2001	2002	2003
Local Data	2.3%	- .4%	.6%	.6%	-1.2%
National	1.5%	2.4%	.03%	-.31%	.86%
Basis:	MSA	MSA	MSA	MSA	MSA

Housing

This attribute provides an indication of availability of housing, both sales and rental, in the local community. Note: According to the 2000 Census, Vacant Sale and Vacant Rental Units do not equal total Vacant Housing Units. Vacant housing units may also include units that are vacant but not on the market for sale or rent. For each entry, the basis of the data (either MSA or number of counties in the MHA or the county of the installation) is indicated.

Total Vacant Housing Units	30,332	Basis: MSA
Vacant Sale Units	6,354	
Vacant Rental Units	13,669	

Medical Providers

This attribute provides an indicator of availability of medical care for military and DoD civilians in the local community. The table reflects the raw number of physicians/beds and ratio of physicians/beds to population. The basis of the data (either MSA or number of counties in the MHA or the county of the installation) is indicated.

	# Physicians	# Beds	Population	
Local Community	3,004	3,824	1,135,614	Basis: MSA
Ratio	1:378	1:297		
National Ratio (2003)	1:421.2	1:373.7		

Safety/Crime

The local community's Uniform Crime Reports (UCR) Index for 2002 per 100,000 people and the national UCR based on information from the Federal Bureau of Investigation (FBI) for 2002 is provided. The basis of the data (either MSA or state) is indicated.

Local UCR	5,018.9	Basis: MSA
National UCR	4,118.8	

Transportation

Distance to an airport shows convenience and availability of airline transportation. Public transportation shows potential for members and DoD civilians to use it to commute to/from work under normal circumstances and for leisure.

Distance from INSP_INSTR_STF_MEMPHIS_TN to nearest commercial airport: 20.0 miles
Is INSP_INSTR_STF_MEMPHIS_TN served by regularly scheduled public transportation? Yes

Utilities

This attribute identifies a local community's water and sewer systems' ability to receive 1,000 additional people.

Does the local community's water system have the ability to meet an expanded need of an additional 1,000 people moving in the local community? Yes

Does the local community's sewer system have the ability to meet an expanded need of an additional 1,000 people moving in the local community? Yes

INSP_INSTR_STF_MONTGOMERY_AL, AL

Demographics

The following tables provide a short description of the area near the installation/activity. INSP_INSTR_STF_MONTGOMERY_AL is within Montgomery, AL, the nearest city with a population of 100,000 or more. The nearest metropolitan statistical area (MSA) is

MSA	Population
Montgomery, AL MSA	333,055

The following entities comprise the military housing area (MHA):

County/City	Population
Autauga	43671
Elmore	65874
Lowndes	13473
Macon	24105
Montgomery	223510
Total	370,633

Child Care

This attribute captures the number of nationally accredited child-care centers within the local community: 11

Cost of Living

Cost of Living provides a relative measure of cost of living in the local community. General Schedule (GS) Locality pay provides a relative scale to compare local salaries with government salaries and Basic Allowance for Housing (BAH) is an indicator of the local rental market. In-state tuition is an indicator of the support provided by the state for active duty family members to participate in higher-level education opportunities. For median household income and house value, the basis of the data (either MSA or number of counties in the MHA or the county of the installation) is indicated.

Median Household Income	(US Avg $41,994)	$37,619	Basis: MSA
Median House Value	(US Avg $119,600)	$90,400	
GS Locality Pay	("Rest of US" 10.9%)	10.9%	
O-3 with Dependents BAH Rate		$1,137	
In-state Tuition for Family Member		Yes	
In-state Tuition Continues if Member PCSs Out of State		No	

Education

This attribute defines the population in local school districts and identifies capacity. The pupil/teacher ratio, graduation rate, and composite SAT I/ACT scores provide a relative quality indicator of education. This attribute also attempts to give communities credit for the potential intellectual capital they provide.

NOTE: "MFR"--means a Memorandum For Record is on file at the installation/activity/agency to document problems in obtaining the required information. Reasons for not being able to obtain information may be that the school district refused to provide the information or the school district does not use or track the information. For each entry, the number of school districts for which data are available of the total number of school districts reported, and the number of MFRs is indicated.

		Basis
School District(s) Capacity		0 of 5 districts, 5 MFRs
Students Enrolled	59,327	5 of 5 districts
Average Pupil/Teacher Ratio	29.0:1	5 of 5 districts
High School Students Enrolled	59,327	5 of 5 districts
Average High School Graduation Rate (US Avg 67.3%)	88.6%	5 of 5 districts
Average Composite SAT I Score (US Avg 1026)		0 of 5 districts, 5 MFRs
Average ACT Score (US Avg 20.8)	19	5 of 5 districts
Available Graduate/PhD Programs	5	
Available Colleges and/or Universities	12	
Available Vocational and/or Technical Schools	18	

Employment

Unemployment and job growth rates provide an indicator of job availability in the local community. National rates from the Bureau of Labor Statistics are also provided. For each entry, the basis of the data (either MSA or number of counties in the MHA or the county of the installation) is indicated.

The unemployment rates for the last five years:

	1999	2000	2001	2002	2003
Local Data	3.7%	3.6%	3.9%	4.7%	5.1%
National	4.2%	4.0%	4.7%	5.8%	6.0%
Basis:	MSA	MSA	MSA	MSA	MSA

The annual job growth rate for the last five-years:

	1999	2000	2001	2002	2003
Local Data	- .2%	.6%	- .3%	-1.9%	2.9%
National	1.5%	2.4%	.03%	-.31%	.86%
Basis:	MSA	MSA	MSA	MSA	MSA

Housing

This attribute provides an indication of availability of housing, both sales and rental, in the local community. Note: According to the 2000 Census, Vacant Sale and Vacant Rental Units do not equal total Vacant Housing Units. Vacant housing units may also include units that are vacant but not on the market for sale or rent. For each entry, the basis of the data (either MSA or number of counties in the MHA or the county of the installation) is indicated.

Total Vacant Housing Units	14,024	Basis: MSA
Vacant Sale Units	2,155	
Vacant Rental Units	4,670	

Medical Providers

This attribute provides an indicator of availability of medical care for military and DoD civilians in the local community. The table reflects the raw number of physicians/beds and ratio of physicians/beds to population. The basis of the data (either MSA or number of counties in the MHA or the county of the installation) is indicated.

	# Physicians	# Beds	Population	
Local Community	619	917	333,055	Basis: MSA
Ratio	1:538	1:363		
National Ratio (2003)	1:421.2	1:373.7		

Safety/Crime

The local community's Uniform Crime Reports (UCR) Index for 2002 per 100,000 people and the national UCR based on information from the Federal Bureau of Investigation (FBI) for 2002 is provided. The basis of the data (either MSA or state) is indicated.

Local UCR	6,771.0	Basis: MSA
National UCR	4,118.8	

Transportation

Distance to an airport shows convenience and availability of airline transportation. Public transportation shows potential for members and DoD civilians to use it to commute to/from work under normal circumstances and for leisure.

Distance from INSP_INSTR_STF_MONTGOMERY_AL to nearest commercial airport: 12.0 miles
Is INSP_INSTR_STF_MONTGOMERY_AL served by regularly scheduled public transportation? No

Utilities

This attribute identifies a local community's water and sewer systems' ability to receive 1,000 additional people.

Does the local community's water system have the ability to meet an expanded need of an additional 1,000 people moving in the local community? Yes

Does the local community's sewer system have the ability to meet an expanded need of an additional 1,000 people moving in the local community? Yes

INSP_INSTR_STF_NEWPORT_NEWS_VA, VA

Demographics

The following tables provide a short description of the area near the installation/activity. INSP_INSTR_STF_NEWPORT_NEWS_VA is 20.1 miles from Norfolk, VA, the nearest city with a population of 100,000 or more. The nearest metropolitan statistical area (MSA) is

MSA	Population
Norfolk-Virginia Beach-Newport News, VA-NC MSA	1,569,541

The following entities comprise the military housing area (MHA):

County/City	Population
Gloucester	34780
Hampton City	146437
James City	48102
Mathews	9207
Newport News City	180150
Poquoson City	11566
Williamsburg City	11998
York	56297
Total	498,537

Child Care

This attribute captures the number of nationally accredited child-care centers within the local community: 18

Cost of Living

Cost of Living provides a relative measure of cost of living in the local community. General Schedule (GS) Locality pay provides a relative scale to compare local salaries with government salaries and Basic Allowance for Housing (BAH) is an indicator of the local rental market. In-state tuition is an indicator of the support provided by the state for active duty family members to participate in higher-level education opportunities. For median household income and house value, the basis of the data (either MSA or number of counties in the MHA or the county of the installation) is indicated.

Median Household Income	(US Avg $41,994)	$42,448	Basis: MSA
Median House Value	(US Avg $119,600)	$110,100	
GS Locality Pay	("Rest of US" 10.9%)	10.9%	
O-3 with Dependents BAH Rate		$1,074	
In-state Tuition for Family Member		No	
In-state Tuition Continues if Member PCSs Out of State		No	

Education

This attribute defines the population in local school districts and identifies capacity. The pupil/teacher ratio, graduation rate, and composite SAT I/ACT scores provide a relative quality indicator of education. This attribute also attempts to give communities credit for the potential intellectual capital they provide.

NOTE: "MFR"--means a Memorandum For Record is on file at the installation/activity/agency to document problems in obtaining the required information. Reasons for not being able to obtain information may be that the school district refused to provide the information or the school district does not use or track the information. For each entry, the number of school districts for which data are available of the total number of school districts reported, and the number of MFRs is indicated.

		Basis
School District(s) Capacity	199,466	8 of 10 districts, 2 MFRs
Students Enrolled	173,036	10 of 10 districts
Average Pupil/Teacher Ratio	14.1:1	10 of 10 districts
High School Students Enrolled	55,044	10 of 10 districts
Average High School Graduation Rate (US Avg 67.3%)	78.6%	10 of 10 districts
Average Composite SAT I Score (US Avg 1026)	958	10 of 10 districts
Average ACT Score (US Avg 20.8)	19	10 of 10 districts
Available Graduate/PhD Programs	6	
Available Colleges and/or Universities	1	
Available Vocational and/or Technical Schools	3	

Employment

Unemployment and job growth rates provide an indicator of job availability in the local community. National rates from the Bureau of Labor Statistics are also provided. For each entry, the basis of the data (either MSA or number of counties in the MHA or the county of the installation) is indicated.

The unemployment rates for the last five years:

	1999	2000	2001	2002	2003
Local Data	3.4%	2.6%	3.5%	4.2%	4.4%
National	4.2%	4.0%	4.7%	5.8%	6.0%
Basis:	MSA	MSA	MSA	MSA	MSA

The annual job growth rate for the last five-years:

	1999	2000	2001	2002	2003
Local Data	.1%	1.3%	1.0%	1.8%	1.9%
National	1.5%	2.4%	.03%	-.31%	.86%
Basis:	MSA	MSA	MSA	MSA	MSA

Housing

This attribute provides an indication of availability of housing, both sales and rental, in the local community. Note: According to the 2000 Census, Vacant Sale and Vacant Rental Units do not equal total Vacant Housing Units. Vacant housing units may also include units that are vacant but not on the market for sale or rent. For each entry, the basis of the data (either MSA or number of counties in the MHA or the county of the installation) is indicated.

Total Vacant Housing Units	41,676	Basis: MSA
Vacant Sale Units	7,856	
Vacant Rental Units	13,560	

Medical Providers

This attribute provides an indicator of availability of medical care for military and DoD civilians in the local community. The table reflects the raw number of physicians/beds and ratio of physicians/beds to population. The basis of the data (either MSA or number of counties in the MHA or the county of the installation) is indicated.

	# Physicians	# Beds	Population	
Local Community	3,599	2,936	1,569,541	Basis: MSA
Ratio	1:436	1:535		
National Ratio (2003)	1:421.2	1:373.7		

Safety/Crime

The local community's Uniform Crime Reports (UCR) Index for 2002 per 100,000 people and the national UCR based on information from the Federal Bureau of Investigation (FBI) for 2002 is provided. The basis of the data (either MSA or state) is indicated.

Local UCR	4,478.8	Basis: MSA
National UCR	4,118.8	

Transportation

Distance to an airport shows convenience and availability of airline transportation. Public transportation shows potential for members and DoD civilians to use it to commute to/from work under normal circumstances and for leisure.

Distance from INSP_INSTR_STF_NEWPORT_NEWS_VA to nearest commercial airport: 19.0 miles
Is INSP_INSTR_STF_NEWPORT_NEWS_VA served by regularly scheduled public transportation? Yes

Utilities

This attribute identifies a local community's water and sewer systems' ability to receive 1,000 additional people.

Does the local community's water system have the ability to meet an expanded need of an additional 1,000 people moving in the local community? Yes

Does the local community's sewer system have the ability to meet an expanded need of an additional 1,000 people moving in the local community? Yes

INSP_INSTR_STF_PICO_RIVERA_CA, CA

Demographics

The following tables provide a short description of the area near the installation/activity. INSP_INSTR_STF_PICO_RIVERA_CA is 9 miles from El Monte, CA, the nearest city with a population of 100,000 or more. The nearest metropolitan statistical area (MSA) is

MSA	Population
Los Angeles-Long Beach, CA PMSA	9,519,338

The following entities comprise the military housing area (MHA):

County/City	Population
Los Angeles	9519338
Orange	2846289
San Bernardino	1709434
Ventura	753197
Total	14,828,258

Child Care

This attribute captures the number of nationally accredited child-care centers within the local community: 206

Cost of Living

Cost of Living provides a relative measure of cost of living in the local community. General Schedule (GS) Locality pay provides a relative scale to compare local salaries with government salaries and Basic Allowance for Housing (BAH) is an indicator of the local rental market. In-state tuition is an indicator of the support provided by the state for active duty family members to participate in higher-level education opportunities. For median household income and house value, the basis of the data (either MSA or number of counties in the MHA or the county of the installation) is indicated.

Median Household Income	(US Avg $41,994)	$42,189	Basis: MSA
Median House Value	(US Avg $119,600)	$209,300	
GS Locality Pay	("Rest of US" 10.9%)	20.1%	
O-3 with Dependents BAH Rate		$2,039	
In-state Tuition for Family Member		Yes	
In-state Tuition Continues if Member PCSs Out of State		No	

Education

This attribute defines the population in local school districts and identifies capacity. The pupil/teacher ratio, graduation rate, and composite SAT I/ACT scores provide a relative quality indicator of education. This attribute also attempts to give communities credit for the potential intellectual capital they provide.

NOTE: "MFR"--means a Memorandum For Record is on file at the installation/activity/agency to document problems in obtaining the required information. Reasons for not being able to obtain information may be that the school district refused to provide the information or the school district does not use or track the information. For each entry, the number of school districts for which data are available of the total number of school districts reported, and the number of MFRs is indicated.

		Basis
School District(s) Capacity	1,217,471	1 of 1 district
Students Enrolled	1,217,471	1 of 1 district
Average Pupil/Teacher Ratio	22.1:1	1 of 1 district
High School Students Enrolled	64,061	1 of 1 district
Average High School Graduation Rate (US Avg 67.3%)	76.0%	1 of 1 district
Average Composite SAT I Score (US Avg 1026)	1001	1 of 1 district
Average ACT Score (US Avg 20.8)	20	1 of 1 district
Available Graduate/PhD Programs	52	
Available Colleges and/or Universities	43	
Available Vocational and/or Technical Schools	62	

Employment

Unemployment and job growth rates provide an indicator of job availability in the local community. National rates from the Bureau of Labor Statistics are also provided. For each entry, the basis of the data (either MSA or number of counties in the MHA or the county of the installation) is indicated.

The unemployment rates for the last five years:

	1999	2000	2001	2002	2003
Local Data	5.9%	5.3%	5.7%	6.8%	7.0%
National	4.2%	4.0%	4.7%	5.8%	6.0%
Basis:	MSA	MSA	MSA	MSA	MSA

The annual job growth rate for the last five-years:

	1999	2000	2001	2002	2003
Local Data	-10.4%	-6.4%	8.1%	20.0%	4.0%
National	1.5%	2.4%	.03%	-.31%	.86%
Basis:	MSA	MSA	MSA	MSA	MSA

Housing

This attribute provides an indication of availability of housing, both sales and rental, in the local community. Note: According to the 2000 Census, Vacant Sale and Vacant Rental Units do not equal total Vacant Housing Units. Vacant housing units may also include units that are vacant but not on the market for sale or rent. For each entry, the basis of the data (either MSA or number of counties in the MHA or the county of the installation) is indicated.

Total Vacant Housing Units	137,135	Basis: MSA
Vacant Sale Units	28,827	
Vacant Rental Units	61,369	

Medical Providers

This attribute provides an indicator of availability of medical care for military and DoD civilians in the local community. The table reflects the raw number of physicians/beds and ratio of physicians/beds to population. The basis of the data (either MSA or number of counties in the MHA or the county of the installation) is indicated.

	# Physicians	# Beds	Population	
Local Community	23,498	22,398	9,519,338	Basis: MSA
Ratio	1:405	1:425		
National Ratio (2003)	1:421.2	1:373.7		

Safety/Crime

The local community's Uniform Crime Reports (UCR) Index for 2002 per 100,000 people and the national UCR based on information from the Federal Bureau of Investigation (FBI) for 2002 is provided. The basis of the data (either MSA or state) is indicated.

Local UCR	3,998.3	Basis: MSA
National UCR	4,118.8	

Transportation

Distance to an airport shows convenience and availability of airline transportation. Public transportation shows potential for members and DoD civilians to use it to commute to/from work under normal circumstances and for leisure.

Distance from INSP_INSTR_STF_PICO_RIVERA_CA to nearest commercial airport: 26.5 miles
Is INSP_INSTR_STF_PICO_RIVERA_CA served by regularly scheduled public transportation? Yes

Utilities

This attribute identifies a local community's water and sewer systems' ability to receive 1,000 additional people.

Does the local community's water system have the ability to meet an expanded need of an additional 1,000 people moving in the local community? Yes

Does the local community's sewer system have the ability to meet an expanded need of an additional 1,000 people moving in the local community? Yes

INSP_INSTR_STF_ROME_GA, GA

Demographics

The following tables provide a short description of the area near the installation/activity. INSP_INSTR_STF_ROME_GA is 60 miles from Marietta, GA, the nearest city with a population of 100,000 or more. The nearest metropolitan statistical area (MSA) is

MSA	Population
Atlanta, GA MSA	4,112,198

The following entities comprise the military housing area (MHA):

County/City	Population
Floyd	90565
Total	90,565

Child Care

This attribute captures the number of nationally accredited child-care centers within the local community: 4

Cost of Living

Cost of Living provides a relative measure of cost of living in the local community. General Schedule (GS) Locality pay provides a relative scale to compare local salaries with government salaries and Basic Allowance for Housing (BAH) is an indicator of the local rental market. In-state tuition is an indicator of the support provided by the state for active duty family members to participate in higher-level education opportunities. For median household income and house value, the basis of the data (either MSA or number of counties in the MHA or the county of the installation) is indicated.

Median Household Income	(US Avg $41,994)	$35,615	Basis: 1 of 1 county
Median House Value	(US Avg $119,600)	$83,500	
GS Locality Pay	("Rest of US" 10.9%)	10.9%	
O-3 with Dependents BAH Rate		$ 934	
In-state Tuition for Family Member		Yes	
In-state Tuition Continues if Member PCSs Out of State		Yes	

Education

This attribute defines the population in local school districts and identifies capacity. The pupil/teacher ratio, graduation rate, and composite SAT I/ACT scores provide a relative quality indicator of education. This attribute also attempts to give communities credit for the potential intellectual capital they provide.

NOTE: "MFR"--means a Memorandum For Record is on file at the installation/activity/agency to document problems in obtaining the required information. Reasons for not being able to obtain information may be that the school district refused to provide the information or the school district does not use or track the information. For

each entry, the number of school districts for which data are available of the total number of school districts reported, and the number of MFRs is indicated.

		Basis
School District(s) Capacity	17,025	1 of 1 district
Students Enrolled	16,117	1 of 1 district
Average Pupil/Teacher Ratio	14.0:1	1 of 1 district
High School Students Enrolled	4,271	1 of 1 district
Average High School Graduation Rate (US Avg 67.3%)	90.6%	1 of 1 district
Average Composite SAT I Score (US Avg 1026)	996	1 of 1 district
Average ACT Score (US Avg 20.8)	20	1 of 1 district
Available Graduate/PhD Programs	2	
Available Colleges and/or Universities	3	
Available Vocational and/or Technical Schools	1	

Employment

Unemployment and job growth rates provide an indicator of job availability in the local community. National rates from the Bureau of Labor Statistics are also provided. For each entry, the basis of the data (either MSA or number of counties in the MHA or the county of the installation) is indicated.

The unemployment rates for the last five years:

	1999	2000	2001	2002	2003
Local Data	4.8%	3.6%	4.2%	4.7%	4.3%
National	4.2%	4.0%	4.7%	5.8%	6.0%
Basis:	1 of 1 county	1 of 1 county	1 of 1 county	1 of 1 county	1 of 1 county

The annual job growth rate for the last five-years:

	1999	2000	2001	2002	2003
Local Data	- .6%	.4%	.4%	.2%	4.7%
National	1.5%	2.4%	.03%	-.31%	.86%
Basis:	1 of 1 county	1 of 1 county	1 of 1 county	1 of 1 county	1 of 1 county

Housing

This attribute provides an indication of availability of housing, both sales and rental, in the local community. Note: According to the 2000 Census, Vacant Sale and Vacant Rental Units do not equal total Vacant Housing Units. Vacant housing units may also include units that are vacant but not on the market for sale or rent. For each entry, the basis of the data (either MSA or number of counties in the MHA or the county of the installation) is indicated.

Total Vacant Housing Units	2,587	Basis: 1 of 1 county
Vacant Sale Units	478	
Vacant Rental Units	1,024	

Medical Providers

This attribute provides an indicator of availability of medical care for military and DoD civilians in the local community. The table reflects the raw number of physicians/beds and ratio of physicians/beds to population. The basis of the data (either MSA or number of counties in the MHA or the county of the installation) is indicated.

	# Physicians	# Beds	Population	
Local Community	284	495	90,565	Basis: 1 of 1 county
Ratio	1:319	1:183		
National Ratio (2003)	1:421.2	1:373.7		

Safety/Crime

The local community's Uniform Crime Reports (UCR) Index for 2002 per 100,000 people and the national UCR based on information from the Federal Bureau of Investigation (FBI) for 2002 is provided. The basis of the data (either MSA or state) is indicated.

Local UCR	4,507.2	Basis: state
National UCR	4,118.8	

Transportation

Distance to an airport shows convenience and availability of airline transportation. Public transportation shows potential for members and DoD civilians to use it to commute to/from work under normal circumstances and for leisure.

Distance from INSP_INSTR_STF_ROME_GA to nearest commercial airport: 73.3 miles
Is INSP_INSTR_STF_ROME_GA served by regularly scheduled public transportation? No

Utilities

This attribute identifies a local community's water and sewer systems' ability to receive 1,000 additional people.

Does the local community's water system have the ability to meet an expanded need of an additional 1,000 people moving in the local community? Yes

Does the local community's sewer system have the ability to meet an expanded need of an additional 1,000 people moving in the local community? Yes

INSP_INSTR_STF_SAN_BRUNO_CA, CA

Demographics

The following tables provide a short description of the area near the installation/activity. INSP_INSTR_STF_SAN_BRUNO_CA is 13 miles from San Francisco, CA, the nearest city with a population of 100,000 or more. The nearest metropolitan statistical area (MSA) is

MSA	Population
San Francisco, CA PMSA	1,731,183

The following entities comprise the military housing area (MHA):

County/City	Population
San Francisco	776733
San Mateo	707161
Total	1,483,894

Child Care

This attribute captures the number of nationally accredited child-care centers within the local community: 20

Cost of Living

Cost of Living provides a relative measure of cost of living in the local community. General Schedule (GS) Locality pay provides a relative scale to compare local salaries with government salaries and Basic Allowance for Housing (BAH) is an indicator of the local rental market. In-state tuition is an indicator of the support provided by the state for active duty family members to participate in higher-level education opportunities. For median household income and house value, the basis of the data (either MSA or number of counties in the MHA or the county of the installation) is indicated.

Median Household Income	(US Avg $41,994)	$62,297	Basis: MSA
Median House Value	(US Avg $119,600)	$456,400	
GS Locality Pay	("Rest of US" 10.9%)	24.2%	
O-3 with Dependents BAH Rate		$2,861	
In-state Tuition for Family Member		Yes	
In-state Tuition Continues if Member PCSs Out of State		No	

Education

This attribute defines the population in local school districts and identifies capacity. The pupil/teacher ratio, graduation rate, and composite SAT I/ACT scores provide a relative quality indicator of education. This attribute also attempts to give communities credit for the potential intellectual capital they provide.

NOTE: "MFR"--means a Memorandum For Record is on file at the installation/activity/agency to document problems in obtaining the required information. Reasons for not being able to obtain information may be that the school district refused to provide the information or the school district does not use or track the information. For

each entry, the number of school districts for which data are available of the total number of school districts reported, and the number of MFRs is indicated.

		Basis
School District(s) Capacity	95,310	4 of 4 districts
Students Enrolled	85,915	4 of 4 districts
Average Pupil/Teacher Ratio	22.8:1	4 of 4 districts
High School Students Enrolled	30,127	3 of 3 districts
Average High School Graduation Rate (US Avg 67.3%)	83.1%	3 of 3 districts
Average Composite SAT I Score (US Avg 1026)	1025	3 of 3 districts
Average ACT Score (US Avg 20.8)	21	3 of 3 districts
Available Graduate/PhD Programs	9	
Available Colleges and/or Universities	22	
Available Vocational and/or Technical Schools	4	

Employment

Unemployment and job growth rates provide an indicator of job availability in the local community. National rates from the Bureau of Labor Statistics are also provided. For each entry, the basis of the data (either MSA or number of counties in the MHA or the county of the installation) is indicated.

The unemployment rates for the last five years:

	1999	2000	2001	2002	2003
Local Data	2.4%	2.1%	3.9%	5.9%	5.7%
National	4.2%	4.0%	4.7%	5.8%	6.0%
Basis:	MSA	MSA	MSA	MSA	MSA

The annual job growth rate for the last five-years:

	1999	2000	2001	2002	2003
Local Data	1.5%	3.8%	-3.1%	-5.6%	-2.6%
National	1.5%	2.4%	.03%	-.31%	.86%
Basis:	MSA	MSA	MSA	MSA	MSA

Housing

This attribute provides an indication of availability of housing, both sales and rental, in the local community. Note: According to the 2000 Census, Vacant Sale and Vacant Rental Units do not equal total Vacant Housing Units. Vacant housing units may also include units that are vacant but not on the market for sale or rent. For each entry, the basis of the data (either MSA or number of counties in the MHA or the county of the installation) is indicated.

Total Vacant Housing Units	27,640	Basis: MSA
Vacant Sale Units	3,134	
Vacant Rental Units	8,536	

Medical Providers

This attribute provides an indicator of availability of medical care for military and DoD civilians in the local community. The table reflects the raw number of physicians/beds and ratio of physicians/beds to population. The basis of the data (either MSA or number of counties in the MHA or the county of the installation) is indicated.

	# Physicians	# Beds	Population	
Local Community	7,469	4,512	1,731,183	Basis: MSA
Ratio	1:232	1:384		
National Ratio (2003)	1:421.2	1:373.7		

Safety/Crime

The local community's Uniform Crime Reports (UCR) Index for 2002 per 100,000 people and the national UCR based on information from the Federal Bureau of Investigation (FBI) for 2002 is provided. The basis of the data (either MSA or state) is indicated.

Local UCR	3,846.0	Basis: MSA
National UCR	4,118.8	

Transportation

Distance to an airport shows convenience and availability of airline transportation. Public transportation shows potential for members and DoD civilians to use it to commute to/from work under normal circumstances and for leisure.

Distance from INSP_INSTR_STF_SAN_BRUNO_CA to nearest commercial airport: 3.0 miles
Is INSP_INSTR_STF_SAN_BRUNO_CA served by regularly scheduled public transportation? Yes

Utilities

This attribute identifies a local community's water and sewer systems' ability to receive 1,000 additional people.

Does the local community's water system have the ability to meet an expanded need of an additional 1,000 people moving in the local community? Yes

Does the local community's sewer system have the ability to meet an expanded need of an additional 1,000 people moving in the local community? Yes

INSP_INSTR_STF_SYRACUSE_NY, NY

Demographics

The following tables provide a short description of the area near the installation/activity. INSP_INSTR_STF_SYRACUSE_NY is 4.6 miles from Syracuse, NY, the nearest city with a population of 100,000 or more. The nearest metropolitan statistical area (MSA) is

MSA	Population
Syracuse, NY MSA	732,117

The following entities comprise the military housing area (MHA):

County/City	Population
Cayuga	81963
Onondaga	458336
Oswego	122377
Seneca	33342
Total	696,018

Child Care

This attribute captures the number of nationally accredited child-care centers within the local community: 5

Cost of Living

Cost of Living provides a relative measure of cost of living in the local community. General Schedule (GS) Locality pay provides a relative scale to compare local salaries with government salaries and Basic Allowance for Housing (BAH) is an indicator of the local rental market. In-state tuition is an indicator of the support provided by the state for active duty family members to participate in higher-level education opportunities. For median household income and house value, the basis of the data (either MSA or number of counties in the MHA or the county of the installation) is indicated.

Median Household Income	(US Avg $41,994)	$39,750	Basis: MSA
Median House Value	(US Avg $119,600)	$82,500	
GS Locality Pay	("Rest of US" 10.9%)	10.9%	
O-3 with Dependents BAH Rate		$ 991	
In-state Tuition for Family Member		Yes	
In-state Tuition Continues if Member PCSs Out of State		No	

Education

This attribute defines the population in local school districts and identifies capacity. The pupil/teacher ratio, graduation rate, and composite SAT I/ACT scores provide a relative quality indicator of education. This attribute also attempts to give communities credit for the potential intellectual capital they provide.

NOTE: "MFR"--means a Memorandum For Record is on file at the installation/activity/agency to document problems in obtaining the required information. Reasons for not being able to obtain information may be that the school district refused to provide the information or the school district does not use or track the information. For each entry, the number of school districts for which data are available of the total number of school districts reported, and the number of MFRs is indicated.

		Basis
School District(s) Capacity	13,000	1 of 1 district
Students Enrolled	12,558	1 of 1 district
Average Pupil/Teacher Ratio	12.1:1	1 of 1 district
High School Students Enrolled	2,145	1 of 1 district
Average High School Graduation Rate (US Avg 67.3%)	83.0%	1 of 1 district
Average Composite SAT I Score (US Avg 1026)	1014	1 of 1 district
Average ACT Score (US Avg 20.8)	22	1 of 1 district
Available Graduate/PhD Programs	2	
Available Colleges and/or Universities	4	
Available Vocational and/or Technical Schools	3	

Employment

Unemployment and job growth rates provide an indicator of job availability in the local community. National rates from the Bureau of Labor Statistics are also provided. For each entry, the basis of the data (either MSA or number of counties in the MHA or the county of the installation) is indicated.

The unemployment rates for the last five years:

	1999	2000	2001	2002	2003
Local Data	4.3%	4.2%	4.6%	5.5%	5.8%
National	4.2%	4.0%	4.7%	5.8%	6.0%
Basis:	MSA	MSA	MSA	MSA	MSA

The annual job growth rate for the last five-years:

	1999	2000	2001	2002	2003
Local Data	- .5%	- .8%	-1.1%	1.3%	- .1%
National	1.5%	2.4%	.03%	-.31%	.86%
Basis:	MSA	MSA	MSA	MSA	MSA

Housing

This attribute provides an indication of availability of housing, both sales and rental, in the local community. Note: According to the 2000 Census, Vacant Sale and Vacant Rental Units do not equal total Vacant Housing Units. Vacant housing units may also include units that are vacant but not on the market for sale or rent. For each entry, the basis of the data (either MSA or number of counties in the MHA or the county of the installation) is indicated.

Total Vacant Housing Units	30,986	Basis: MSA
Vacant Sale Units	4,396	
Vacant Rental Units	9,681	

Medical Providers

This attribute provides an indicator of availability of medical care for military and DoD civilians in the local community. The table reflects the raw number of physicians/beds and ratio of physicians/beds to population. The basis of the data (either MSA or number of counties in the MHA or the county of the installation) is indicated.

	# Physicians	# Beds	Population	
Local Community	2,219	2,160	732,117	Basis: MSA
Ratio	1:330	1:339		
National Ratio (2003)	1:421.2	1:373.7		

Safety/Crime

The local community's Uniform Crime Reports (UCR) Index for 2002 per 100,000 people and the national UCR based on information from the Federal Bureau of Investigation (FBI) for 2002 is provided. The basis of the data (either MSA or state) is indicated.

Local UCR	3,223.5	Basis: MSA
National UCR	4,118.8	

Transportation

Distance to an airport shows convenience and availability of airline transportation. Public transportation shows potential for members and DoD civilians to use it to commute to/from work under normal circumstances and for leisure.

Distance from INSP_INSTR_STF_SYRACUSE_NY to nearest commercial airport: 4.8 miles
Is INSP_INSTR_STF_SYRACUSE_NY served by regularly scheduled public transportation? Yes

Utilities

This attribute identifies a local community's water and sewer systems' ability to receive 1,000 additional people.

Does the local community's water system have the ability to meet an expanded need of an additional 1,000 people moving in the local community? Yes

Does the local community's sewer system have the ability to meet an expanded need of an additional 1,000 people moving in the local community? Yes

INSP_INSTR_STF_TAMPA_FL, FL

Demographics

The following tables provide a short description of the area near the installation/activity. INSP_INSTR_STF_TAMPA_FL is within Tampa, FL, the nearest city with a population of 100,000 or more. The nearest metropolitan statistical area (MSA) is

MSA	Population
Tampa-St. Petersburg-Clearwater, FL MSA	2,395,997

The following entities comprise the military housing area (MHA):

County/City	Population
Hillsborough	998948
Manatee	264002
Pasco	344765
Pinellas	921482
Sarasota	325957
Total	2,855,154

Child Care

This attribute captures the number of nationally accredited child-care centers within the local community: 58

Cost of Living

Cost of Living provides a relative measure of cost of living in the local community. General Schedule (GS) Locality pay provides a relative scale to compare local salaries with government salaries and Basic Allowance for Housing (BAH) is an indicator of the local rental market. In-state tuition is an indicator of the support provided by the state for active duty family members to participate in higher-level education opportunities. For median household income and house value, the basis of the data (either MSA or number of counties in the MHA or the county of the installation) is indicated.

Median Household Income	(US Avg $41,994)	$37,406	Basis: MSA
Median House Value	(US Avg $119,600)	$93,800	
GS Locality Pay	("Rest of US" 10.9%)	10.9%	
O-3 with Dependents BAH Rate		$1,220	
In-state Tuition for Family Member		Yes	
In-state Tuition Continues if Member PCSs Out of State		Yes	

Education

This attribute defines the population in local school districts and identifies capacity. The pupil/teacher ratio, graduation rate, and composite SAT I/ACT scores provide a relative quality indicator of education. This attribute also attempts to give communities credit for the potential intellectual capital they provide.

NOTE: "MFR"--means a Memorandum For Record is on file at the installation/activity/agency to document problems in obtaining the required information. Reasons for not being able to obtain information may be that the school district refused to provide the information or the school district does not use or track the information. For each entry, the number of school districts for which data are available of the total number of school districts reported, and the number of MFRs is indicated.

		Basis
School District(s) Capacity	200,000	1 of 1 district
Students Enrolled	181,755	1 of 1 district
Average Pupil/Teacher Ratio	30.0:1	1 of 1 district
High School Students Enrolled	41,380	1 of 1 district
Average High School Graduation Rate (US Avg 67.3%)	78.8%	1 of 1 district
Average Composite SAT I Score (US Avg 1026)	1003	1 of 1 district
Average ACT Score (US Avg 20.8)	21	1 of 1 district
Available Graduate/PhD Programs	20	
Available Colleges and/or Universities	14	
Available Vocational and/or Technical Schools	4	

Employment

Unemployment and job growth rates provide an indicator of job availability in the local community. National rates from the Bureau of Labor Statistics are also provided. For each entry, the basis of the data (either MSA or number of counties in the MHA or the county of the installation) is indicated.

The unemployment rates for the last five years:

	1999	2000	2001	2002	2003
Local Data	2.7%	2.6%	3.8%	4.6%	4.4%
National	4.2%	4.0%	4.7%	5.8%	6.0%
Basis:	MSA	MSA	MSA	MSA	MSA

The annual job growth rate for the last five-years:

	1999	2000	2001	2002	2003
Local Data	3.3%	3.3%	.6%	- .1%	.9%
National	1.5%	2.4%	.03%	-.31%	.86%
Basis:	MSA	MSA	MSA	MSA	MSA

Housing

This attribute provides an indication of availability of housing, both sales and rental, in the local community. Note: According to the 2000 Census, Vacant Sale and Vacant Rental Units do not equal total Vacant Housing Units. Vacant housing units may also include units that are vacant but not on the market for sale or rent. For each entry, the basis of the data (either MSA or number of counties in the MHA or the county of the installation) is indicated.

Total Vacant Housing Units	134,663	Basis: MSA
Vacant Sale Units	17,634	
Vacant Rental Units	31,074	

Medical Providers

This attribute provides an indicator of availability of medical care for military and DoD civilians in the local community. The table reflects the raw number of physicians/beds and ratio of physicians/beds to population. The basis of the data (either MSA or number of counties in the MHA or the county of the installation) is indicated.

	# Physicians	# Beds	Population	
Local Community	5,996	7,929	2,395,997	Basis: MSA
Ratio	1:400	1:302		
National Ratio (2003)	1:421.2	1:373.7		

Safety/Crime

The local community's Uniform Crime Reports (UCR) Index for 2002 per 100,000 people and the national UCR based on information from the Federal Bureau of Investigation (FBI) for 2002 is provided. The basis of the data (either MSA or state) is indicated.

Local UCR	5,899.3	Basis: MSA
National UCR	4,118.8	

Transportation

Distance to an airport shows convenience and availability of airline transportation. Public transportation shows potential for members and DoD civilians to use it to commute to/from work under normal circumstances and for leisure.

Distance from INSP_INSTR_STF_TAMPA_FL to nearest commercial airport: 15.0 miles
Is INSP_INSTR_STF_TAMPA_FL served by regularly scheduled public transportation? No

Utilities

This attribute identifies a local community's water and sewer systems' ability to receive 1,000 additional people.

Does the local community's water system have the ability to meet an expanded need of an additional 1,000 people moving in the local community? Yes

Does the local community's sewer system have the ability to meet an expanded need of an additional 1,000 people moving in the local community? Yes

INSP_INSTR_STF_TERRE_HAUTE_IN, IN

Demographics

The following tables provide a short description of the area near the installation/activity. INSP_INSTR_STF_TERRE_HAUTE_IN is 70 miles from Indiananpolis, IN, the nearest city with a population of 100,000 or more. The nearest metropolitan statistical area (MSA) is

MSA	Population
Terre Haute, IN MSA	149,192

The following entities comprise the military housing area (MHA):

County/City	Population
Clay	26556
Vigo	105848
Total	132,404

Child Care

This attribute captures the number of nationally accredited child-care centers within the local community: 1

Cost of Living

Cost of Living provides a relative measure of cost of living in the local community. General Schedule (GS) Locality pay provides a relative scale to compare local salaries with government salaries and Basic Allowance for Housing (BAH) is an indicator of the local rental market. In-state tuition is an indicator of the support provided by the state for active duty family members to participate in higher-level education opportunities. For median household income and house value, the basis of the data (either MSA or number of counties in the MHA or the county of the installation) is indicated.

Median Household Income	(US Avg $41,994)	$34,222	Basis: MSA
Median House Value	(US Avg $119,600)	$70,800	
GS Locality Pay	("Rest of US" 10.9%)	10.9%	
O-3 with Dependents BAH Rate		$ 766	
In-state Tuition for Family Member		No	
In-state Tuition Continues if Member PCSs Out of State		No	

Education

This attribute defines the population in local school districts and identifies capacity. The pupil/teacher ratio, graduation rate, and composite SAT I/ACT scores provide a relative quality indicator of education. This attribute also attempts to give communities credit for the potential intellectual capital they provide.

NOTE: "MFR"--means a Memorandum For Record is on file at the installation/activity/agency to document problems in obtaining the required information. Reasons for not being able to obtain information may be that the school district refused to provide the information or the school district does not use or track the information. For

each entry, the number of school districts for which data are available of the total number of school districts reported, and the number of MFRs is indicated.

		Basis
School District(s) Capacity	17,000	1 of 1 district
Students Enrolled	16,448	1 of 1 district
Average Pupil/Teacher Ratio	14.7:1	1 of 1 district
High School Students Enrolled	2,949	1 of 1 district
Average High School Graduation Rate (US Avg 67.3%)	96.0%	1 of 1 district
Average Composite SAT I Score (US Avg 1026)	1002	1 of 1 district
Average ACT Score (US Avg 20.8)	23	1 of 1 district
Available Graduate/PhD Programs	1	
Available Colleges and/or Universities	4	
Available Vocational and/or Technical Schools	3	

Employment

Unemployment and job growth rates provide an indicator of job availability in the local community. National rates from the Bureau of Labor Statistics are also provided. For each entry, the basis of the data (either MSA or number of counties in the MHA or the county of the installation) is indicated.

The unemployment rates for the last five years:

	1999	2000	2001	2002	2003
Local Data	4.4%	4.8%	5.6%	6.0%	5.6%
National	4.2%	4.0%	4.7%	5.8%	6.0%
Basis:	MSA	MSA	MSA	MSA	MSA

The annual job growth rate for the last five-years:

	1999	2000	2001	2002	2003
Local Data	- .2%	.5%	-1.9%	1.0%	2.7%
National	1.5%	2.4%	.03%	-.31%	.86%
Basis:	MSA	MSA	MSA	MSA	MSA

Housing

This attribute provides an indication of availability of housing, both sales and rental, in the local community. Note: According to the 2000 Census, Vacant Sale and Vacant Rental Units do not equal total Vacant Housing Units. Vacant housing units may also include units that are vacant but not on the market for sale or rent. For each entry, the basis of the data (either MSA or number of counties in the MHA or the county of the installation) is indicated.

Total Vacant Housing Units	5,729	Basis: MSA
Vacant Sale Units	1,120	
Vacant Rental Units	2,043	

Medical Providers

This attribute provides an indicator of availability of medical care for military and DoD civilians in the local community. The table reflects the raw number of physicians/beds and ratio of physicians/beds to population. The basis of the data (either MSA or number of counties in the MHA or the county of the installation) is indicated.

	# Physicians	# Beds	Population	
Local Community	305	579	149,192	Basis: MSA
Ratio	1:489	1:258		
National Ratio (2003)	1:421.2	1:373.7		

Safety/Crime

The local community's Uniform Crime Reports (UCR) Index for 2002 per 100,000 people and the national UCR based on information from the Federal Bureau of Investigation (FBI) for 2002 is provided. The basis of the data (either MSA or state) is indicated.

Local UCR	3,750.0	Basis: state
National UCR	4,118.8	

Transportation

Distance to an airport shows convenience and availability of airline transportation. Public transportation shows potential for members and DoD civilians to use it to commute to/from work under normal circumstances and for leisure.

Distance from INSP_INSTR_STF_TERRE_HAUTE_IN to nearest commercial airport: 70.0 miles
Is INSP_INSTR_STF_TERRE_HAUTE_IN served by regularly scheduled public transportation? Yes

Utilities

This attribute identifies a local community's water and sewer systems' ability to receive 1,000 additional people.

Does the local community's water system have the ability to meet an expanded need of an additional 1,000 people moving in the local community? Yes

Does the local community's sewer system have the ability to meet an expanded need of an additional 1,000 people moving in the local community? Yes

INSP_INSTR_STF_TEXARKANA_TX, TX

Demographics

The following tables provide a short description of the area near the installation/activity. INSP_INSTR_STF_TEXARKANA_TX is 87 miles from Shreveport, LA, the nearest city with a population of 100,000 or more. The nearest metropolitan statistical area (MSA) is

MSA	Population
Texarkana, TX-Texarkana, AR MSA	129,749

The following entities comprise the military housing area (MHA):

County/City	Population
Bowie	89306
Total	89,306

Child Care

This attribute captures the number of nationally accredited child-care centers within the local community: 1

Cost of Living

Cost of Living provides a relative measure of cost of living in the local community. General Schedule (GS) Locality pay provides a relative scale to compare local salaries with government salaries and Basic Allowance for Housing (BAH) is an indicator of the local rental market. In-state tuition is an indicator of the support provided by the state for active duty family members to participate in higher-level education opportunities. For median household income and house value, the basis of the data (either MSA or number of counties in the MHA or the county of the installation) is indicated.

Median Household Income	(US Avg $41,994)	$32,238	Basis: MSA
Median House Value	(US Avg $119,600)	$65,600	
GS Locality Pay	("Rest of US" 10.9%)	10.9%	
O-3 with Dependents BAH Rate		$1,027	
In-state Tuition for Family Member		Yes	
In-state Tuition Continues if Member PCSs Out of State		Yes	

Education

This attribute defines the population in local school districts and identifies capacity. The pupil/teacher ratio, graduation rate, and composite SAT I/ACT scores provide a relative quality indicator of education. This attribute also attempts to give communities credit for the potential intellectual capital they provide.

NOTE: "MFR"--means a Memorandum For Record is on file at the installation/activity/agency to document problems in obtaining the required information. Reasons for not being able to obtain information may be that the school district refused to provide the information or the school district does not use or track the information. For

each entry, the number of school districts for which data are available of the total number of school districts reported, and the number of MFRs is indicated.

		Basis
School District(s) Capacity	12,480	2 of 2 districts
Students Enrolled	9,971	2 of 2 districts
Average Pupil/Teacher Ratio	14.0:1	2 of 2 districts
High School Students Enrolled	2,620	2 of 2 districts
Average High School Graduation Rate (US Avg 67.3%)	80.9%	2 of 2 districts
Average Composite SAT I Score (US Avg 1026)	1115	2 of 2 districts
Average ACT Score (US Avg 20.8)	20	2 of 2 districts
Available Graduate/PhD Programs	2	
Available Colleges and/or Universities	2	
Available Vocational and/or Technical Schools	2	

Employment

Unemployment and job growth rates provide an indicator of job availability in the local community. National rates from the Bureau of Labor Statistics are also provided. For each entry, the basis of the data (either MSA or number of counties in the MHA or the county of the installation) is indicated.

The unemployment rates for the last five years:

	1999	2000	2001	2002	2003
Local Data	5.6%	4.9%	4.5%	5.1%	5.4%
National	4.2%	4.0%	4.7%	5.8%	6.0%
Basis:	MSA	MSA	MSA	MSA	MSA

The annual job growth rate for the last five-years:

	1999	2000	2001	2002	2003
Local Data	2.5%	- .3%	- .4%	1.8%	.0%
National	1.5%	2.4%	.03%	-.31%	.86%
Basis:	MSA	MSA	MSA	MSA	MSA

Housing

This attribute provides an indication of availability of housing, both sales and rental, in the local community. Note: According to the 2000 Census, Vacant Sale and Vacant Rental Units do not equal total Vacant Housing Units. Vacant housing units may also include units that are vacant but not on the market for sale or rent. For each entry, the basis of the data (either MSA or number of counties in the MHA or the county of the installation) is indicated.

Total Vacant Housing Units	5,495	Basis: MSA
Vacant Sale Units	856	
Vacant Rental Units	2,078	

Medical Providers

This attribute provides an indicator of availability of medical care for military and DoD civilians in the local community. The table reflects the raw number of physicians/beds and ratio of physicians/beds to population. The basis of the data (either MSA or number of counties in the MHA or the county of the installation) is indicated.

	# Physicians	# Beds	Population	
Local Community	290	565	129,749	Basis: MSA
Ratio	1:447	1:230		
National Ratio (2003)	1:421.2	1:373.7		

Safety/Crime

The local community's Uniform Crime Reports (UCR) Index for 2002 per 100,000 people and the national UCR based on information from the Federal Bureau of Investigation (FBI) for 2002 is provided. The basis of the data (either MSA or state) is indicated.

Local UCR	4,846.6	Basis: MSA
National UCR	4,118.8	

Transportation

Distance to an airport shows convenience and availability of airline transportation. Public transportation shows potential for members and DoD civilians to use it to commute to/from work under normal circumstances and for leisure.

Distance from INSP_INSTR_STF_TEXARKANA_TX to nearest commercial airport: 10.0 miles
Is INSP_INSTR_STF_TEXARKANA_TX served by regularly scheduled public transportation? Yes

Utilities

This attribute identifies a local community's water and sewer systems' ability to receive 1,000 additional people.

Does the local community's water system have the ability to meet an expanded need of an additional 1,000 people moving in the local community? Yes

Does the local community's sewer system have the ability to meet an expanded need of an additional 1,000 people moving in the local community? Yes

INSP_INSTR_STF_TOPEKA_KS, KS

Demographics

The following tables provide a short description of the area near the installation/activity. INSP_INSTR_STF_TOPEKA_KS is within Topeka, KS, the nearest city with a population of 100,000 or more. The nearest metropolitan statistical area (MSA) is

MSA	Population
Topeka, KS MSA	169,871

The following entities comprise the military housing area (MHA):

County/City	Population
Osage	16712
Shawnee	169871
Total	186,583

Child Care

This attribute captures the number of nationally accredited child-care centers within the local community: 5

Cost of Living

Cost of Living provides a relative measure of cost of living in the local community. General Schedule (GS) Locality pay provides a relative scale to compare local salaries with government salaries and Basic Allowance for Housing (BAH) is an indicator of the local rental market. In-state tuition is an indicator of the support provided by the state for active duty family members to participate in higher-level education opportunities. For median household income and house value, the basis of the data (either MSA or number of counties in the MHA or the county of the installation) is indicated.

Median Household Income	(US Avg $41,994)	$40,988	Basis: MSA
Median House Value	(US Avg $119,600)	$81,600	
GS Locality Pay	("Rest of US" 10.9%)	10.9%	
O-3 with Dependents BAH Rate		$1,006	
In-state Tuition for Family Member		Yes	
In-state Tuition Continues if Member PCSs Out of State		Yes	

Education

This attribute defines the population in local school districts and identifies capacity. The pupil/teacher ratio, graduation rate, and composite SAT I/ACT scores provide a relative quality indicator of education. This attribute also attempts to give communities credit for the potential intellectual capital they provide.

NOTE: "MFR"--means a Memorandum For Record is on file at the installation/activity/agency to document problems in obtaining the required information. Reasons for not being able to obtain information may be that the school district refused to provide the information or the school district does not use or track the information. For

each entry, the number of school districts for which data are available of the total number of school districts reported, and the number of MFRs is indicated.

		Basis
School District(s) Capacity	36,400	11 of 11 districts
Students Enrolled	31,785	11 of 11 districts
Average Pupil/Teacher Ratio	13.8:1	11 of 11 districts
High School Students Enrolled	9,456	11 of 11 districts
Average High School Graduation Rate (US Avg 67.3%)	82.2%	11 of 11 districts
Average Composite SAT I Score (US Avg 1026)	1219	6 of 11 districts, 5 MFRs
Average ACT Score (US Avg 20.8)	22	11 of 11 districts
Available Graduate/PhD Programs	3	
Available Colleges and/or Universities	5	
Available Vocational and/or Technical Schools	9	

Employment

Unemployment and job growth rates provide an indicator of job availability in the local community. National rates from the Bureau of Labor Statistics are also provided. For each entry, the basis of the data (either MSA or number of counties in the MHA or the county of the installation) is indicated.

The unemployment rates for the last five years:

	1999	2000	2001	2002	2003
Local Data	3.1%	3.8%	4.0%	4.4%	4.9%
National	4.2%	4.0%	4.7%	5.8%	6.0%
Basis:	MSA	MSA	MSA	MSA	MSA

The annual job growth rate for the last five-years:

	1999	2000	2001	2002	2003
Local Data	.9%	-1.3%	.2%	-1.1%	- .5%
National	1.5%	2.4%	.03%	-.31%	.86%
Basis:	MSA	MSA	MSA	MSA	MSA

Housing

This attribute provides an indication of availability of housing, both sales and rental, in the local community. Note: According to the 2000 Census, Vacant Sale and Vacant Rental Units do not equal total Vacant Housing Units. Vacant housing units may also include units that are vacant but not on the market for sale or rent. For each entry, the basis of the data (either MSA or number of counties in the MHA or the county of the installation) is indicated.

Total Vacant Housing Units	4,848	Basis: MSA
Vacant Sale Units	997	

Vacant Rental Units	1,830	

Medical Providers

This attribute provides an indicator of availability of medical care for military and DoD civilians in the local community. The table reflects the raw number of physicians/beds and ratio of physicians/beds to population. The basis of the data (either MSA or number of counties in the MHA or the county of the installation) is indicated.

	# Physicians	# Beds	Population	
Local Community	434	580	169,871	Basis: MSA
Ratio	1:391	1:293		
National Ratio (2003)	1:421.2	1:373.7		

Safety/Crime

The local community's Uniform Crime Reports (UCR) Index for 2002 per 100,000 people and the national UCR based on information from the Federal Bureau of Investigation (FBI) for 2002 is provided. The basis of the data (either MSA or state) is indicated.

Local UCR	7,354.6	Basis: MSA
National UCR	4,118.8	

Transportation

Distance to an airport shows convenience and availability of airline transportation. Public transportation shows potential for members and DoD civilians to use it to commute to/from work under normal circumstances and for leisure.

Distance from INSP_INSTR_STF_TOPEKA_KS to nearest commercial airport: 73.0 miles
Is INSP_INSTR_STF_TOPEKA_KS served by regularly scheduled public transportation? Yes

Utilities

This attribute identifies a local community's water and sewer systems' ability to receive 1,000 additional people.

Does the local community's water system have the ability to meet an expanded need of an additional 1,000 people moving in the local community? Yes

Does the local community's sewer system have the ability to meet an expanded need of an additional 1,000 people moving in the local community? Yes

INSP_INSTR_STF_WEST_TRENTON_NJ, NJ

Demographics

The following tables provide a short description of the area near the installation/activity. INSP_INSTR_STF_WEST_TRENTON_NJ is 40 miles from Philadelphia, PA, the nearest city with a population of 100,000 or more. The nearest metropolitan statistical area (MSA) is

MSA	Population
Trenton, NJ PMSA	350,761

The following entities comprise the military housing area (MHA):

County/City	Population
Burlington	423394
Hunterdon	121989
Mercer	350761
Total	896,144

Child Care

This attribute captures the number of nationally accredited child-care centers within the local community: 16

Cost of Living

Cost of Living provides a relative measure of cost of living in the local community. General Schedule (GS) Locality pay provides a relative scale to compare local salaries with government salaries and Basic Allowance for Housing (BAH) is an indicator of the local rental market. In-state tuition is an indicator of the support provided by the state for active duty family members to participate in higher-level education opportunities. For median household income and house value, the basis of the data (either MSA or number of counties in the MHA or the county of the installation) is indicated.

Median Household Income	(US Avg $41,994)	$56,613	Basis: MSA
Median House Value	(US Avg $119,600)	$147,400	
GS Locality Pay	("Rest of US" 10.9%)	19.3%	
O-3 with Dependents BAH Rate		$1,751	
In-state Tuition for Family Member		Yes	
In-state Tuition Continues if Member PCSs Out of State		Yes	

Education

This attribute defines the population in local school districts and identifies capacity. The pupil/teacher ratio, graduation rate, and composite SAT I/ACT scores provide a relative quality indicator of education. This attribute also attempts to give communities credit for the potential intellectual capital they provide.

NOTE: "MFR"--means a Memorandum For Record is on file at the installation/activity/agency to document problems in obtaining the required information. Reasons for not being able to obtain information may be that the

school district refused to provide the information or the school district does not use or track the information. For each entry, the number of school districts for which data are available of the total number of school districts reported, and the number of MFRs is indicated.

		Basis
School District(s) Capacity	45,265	10 of 10 districts
Students Enrolled	45,265	10 of 10 districts
Average Pupil/Teacher Ratio	13.2:1	10 of 10 districts
High School Students Enrolled	17,173	10 of 10 districts
Average High School Graduation Rate (US Avg 67.3%)	86.6%	8 of 10 districts, 2 MFRs
Average Composite SAT I Score (US Avg 1026)	1012	8 of 10 districts, 2 MFRs
Average ACT Score (US Avg 20.8)		0 of 10 districts, 10 MFRs
Available Graduate/PhD Programs	3	
Available Colleges and/or Universities	1	
Available Vocational and/or Technical Schools	2	

Employment

Unemployment and job growth rates provide an indicator of job availability in the local community. National rates from the Bureau of Labor Statistics are also provided. For each entry, the basis of the data (either MSA or number of counties in the MHA or the county of the installation) is indicated.

The unemployment rates for the last five years:

	1999	2000	2001	2002	2003
Local Data	3.9%	3.0%	3.4%	5.0%	4.8%
National	4.2%	4.0%	4.7%	5.8%	6.0%
Basis:	MSA	MSA	MSA	MSA	MSA

The annual job growth rate for the last five-years:

	1999	2000	2001	2002	2003
Local Data	3.5%	3.0%	2.2%	.2%	2.7%
National	1.5%	2.4%	.03%	-.31%	.86%
Basis:	MSA	MSA	MSA	MSA	MSA

Housing

This attribute provides an indication of availability of housing, both sales and rental, in the local community. Note: According to the 2000 Census, Vacant Sale and Vacant Rental Units do not equal total Vacant Housing Units. Vacant housing units may also include units that are vacant but not on the market for sale or rent. For each entry, the basis of the data (either MSA or number of counties in the MHA or the county of the installation) is indicated.

Total Vacant Housing Units	7,473	Basis: MSA
Vacant Sale Units	1,608	
Vacant Rental Units	2,501	

Medical Providers

This attribute provides an indicator of availability of medical care for military and DoD civilians in the local community. The table reflects the raw number of physicians/beds and ratio of physicians/beds to population. The basis of the data (either MSA or number of counties in the MHA or the county of the installation) is indicated.

	# Physicians	# Beds	Population	
Local Community	1,170	1,340	350,761	Basis: MSA
Ratio	1:300	1:262		
National Ratio (2003)	1:421.2	1:373.7		

Safety/Crime

The local community's Uniform Crime Reports (UCR) Index for 2002 per 100,000 people and the national UCR based on information from the Federal Bureau of Investigation (FBI) for 2002 is provided. The basis of the data (either MSA or state) is indicated.

Local UCR	3,701.0	Basis: MSA
National UCR	4,118.8	

Transportation

Distance to an airport shows convenience and availability of airline transportation. Public transportation shows potential for members and DoD civilians to use it to commute to/from work under normal circumstances and for leisure.

Distance from INSP_INSTR_STF_WEST_TRENTON_NJ to nearest commercial airport: 40.0 miles
Is INSP_INSTR_STF_WEST_TRENTON_NJ served by regularly scheduled public transportation? No

Utilities

This attribute identifies a local community's water and sewer systems' ability to receive 1,000 additional people.

Does the local community's water system have the ability to meet an expanded need of an additional 1,000 people moving in the local community? Yes

Does the local community's sewer system have the ability to meet an expanded need of an additional 1,000 people moving in the local community? Yes

INSP_INSTR_STF_WILMINGTON_NC, NC

Demographics

The following tables provide a short description of the area near the installation/activity. INSP_INSTR_STF_WILMINGTON_NC is 118.1 miles from Fayetteville, NC, the nearest city with a population of 100,000 or more. The nearest metropolitan statistical area (MSA) is

MSA	Population
Wilmington, NC MSA	160,307

The following entities comprise the military housing area (MHA):

County/City	Population
Brunswick	73143
New Hanover	160307
Total	233,450

Child Care

This attribute captures the number of nationally accredited child-care centers within the local community: 2

Cost of Living

Cost of Living provides a relative measure of cost of living in the local community. General Schedule (GS) Locality pay provides a relative scale to compare local salaries with government salaries and Basic Allowance for Housing (BAH) is an indicator of the local rental market. In-state tuition is an indicator of the support provided by the state for active duty family members to participate in higher-level education opportunities. For median household income and house value, the basis of the data (either MSA or number of counties in the MHA or the county of the installation) is indicated.

Median Household Income	(US Avg $41,994)	$38,632	Basis: MSA
Median House Value	(US Avg $119,600)	$133,200	
GS Locality Pay	("Rest of US" 10.9%)	10.9%	
O-3 with Dependents BAH Rate		$1,102	
In-state Tuition for Family Member		Yes	
In-state Tuition Continues if Member PCSs Out of State		No	

Education

This attribute defines the population in local school districts and identifies capacity. The pupil/teacher ratio, graduation rate, and composite SAT I/ACT scores provide a relative quality indicator of education. This attribute also attempts to give communities credit for the potential intellectual capital they provide.

NOTE: "MFR"--means a Memorandum For Record is on file at the installation/activity/agency to document problems in obtaining the required information. Reasons for not being able to obtain information may be that the school district refused to provide the information or the school district does not use or track the information. For

each entry, the number of school districts for which data are available of the total number of school districts reported, and the number of MFRs is indicated.

		Basis
School District(s) Capacity	20,067	1 of 1 district
Students Enrolled	21,301	1 of 1 district
Average Pupil/Teacher Ratio	25.0:1	1 of 1 district
High School Students Enrolled	6,586	1 of 1 district
Average High School Graduation Rate (US Avg 67.3%)	95.0%	1 of 1 district
Average Composite SAT I Score (US Avg 1026)	1037	1 of 1 district
Average ACT Score (US Avg 20.8)		0 of 1 district, 1 MFR
Available Graduate/PhD Programs	1	
Available Colleges and/or Universities	5	
Available Vocational and/or Technical Schools	1	

Employment

Unemployment and job growth rates provide an indicator of job availability in the local community. National rates from the Bureau of Labor Statistics are also provided. For each entry, the basis of the data (either MSA or number of counties in the MHA or the county of the installation) is indicated.

The unemployment rates for the last five years:

	1999	2000	2001	2002	2003
Local Data	3.3%	3.8%	4.8%	6.4%	5.5%
National	4.2%	4.0%	4.7%	5.8%	6.0%
Basis:	MSA	MSA	MSA	MSA	MSA

The annual job growth rate for the last five-years:

	1999	2000	2001	2002	2003
Local Data	4.4%	1.6%	1.4%	- .7%	3.1%
National	1.5%	2.4%	.03%	-.31%	.86%
Basis:	MSA	MSA	MSA	MSA	MSA

Housing

This attribute provides an indication of availability of housing, both sales and rental, in the local community. Note: According to the 2000 Census, Vacant Sale and Vacant Rental Units do not equal total Vacant Housing Units. Vacant housing units may also include units that are vacant but not on the market for sale or rent. For each entry, the basis of the data (either MSA or number of counties in the MHA or the county of the installation) is indicated.

Total Vacant Housing Units	32,426	Basis: MSA
Vacant Sale Units	2,567	

Vacant Rental Units	5,996	

Medical Providers

This attribute provides an indicator of availability of medical care for military and DoD civilians in the local community. The table reflects the raw number of physicians/beds and ratio of physicians/beds to population. The basis of the data (either MSA or number of counties in the MHA or the county of the installation) is indicated.

	# Physicians	# Beds	Population	
Local Community	572	612	160,307	Basis: MSA
Ratio	1:280	1:262		
National Ratio (2003)	1:421.2	1:373.7		

Safety/Crime

The local community's Uniform Crime Reports (UCR) Index for 2002 per 100,000 people and the national UCR based on information from the Federal Bureau of Investigation (FBI) for 2002 is provided. The basis of the data (either MSA or state) is indicated.

Local UCR	6,573.8	Basis: MSA
National UCR	4,118.8	

Transportation

Distance to an airport shows convenience and availability of airline transportation. Public transportation shows potential for members and DoD civilians to use it to commute to/from work under normal circumstances and for leisure.

Distance from INSP_INSTR_STF_WILMINGTON_NC to nearest commercial airport: 7.0 miles
Is INSP_INSTR_STF_WILMINGTON_NC served by regularly scheduled public transportation? No

Utilities

This attribute identifies a local community's water and sewer systems' ability to receive 1,000 additional people.

Does the local community's water system have the ability to meet an expanded need of an additional 1,000 people moving in the local community? Yes

Does the local community's sewer system have the ability to meet an expanded need of an additional 1,000 people moving in the local community? Yes

INSP_INSTR_STF_YAKIMA_WA, WA

Demographics

The following tables provide a short description of the area near the installation/activity. INSP_INSTR_STF_YAKIMA_WA is 158 miles from Tacoma, WA, the nearest city with a population of 100,000 or more. The nearest metropolitan statistical area (MSA) is

MSA	Population
Yakima, WA MSA	222,581

The following entities comprise the military housing area (MHA):

County/City	Population
Kittitas	33362
Yakima	222581
Total	255,943

Child Care

This attribute captures the number of nationally accredited child-care centers within the local community: 1

Cost of Living

Cost of Living provides a relative measure of cost of living in the local community. General Schedule (GS) Locality pay provides a relative scale to compare local salaries with government salaries and Basic Allowance for Housing (BAH) is an indicator of the local rental market. In-state tuition is an indicator of the support provided by the state for active duty family members to participate in higher-level education opportunities. For median household income and house value, the basis of the data (either MSA or number of counties in the MHA or the county of the installation) is indicated.

Median Household Income	(US Avg $41,994)	$34,828	Basis: MSA
Median House Value	(US Avg $119,600)	$113,800	
GS Locality Pay	("Rest of US" 10.9%)	10.9%	
O-3 with Dependents BAH Rate		$1,075	
In-state Tuition for Family Member		Yes	
In-state Tuition Continues if Member PCSs Out of State		No	

Education

This attribute defines the population in local school districts and identifies capacity. The pupil/teacher ratio, graduation rate, and composite SAT I/ACT scores provide a relative quality indicator of education. This attribute also attempts to give communities credit for the potential intellectual capital they provide.

NOTE: "MFR"--means a Memorandum For Record is on file at the installation/activity/agency to document problems in obtaining the required information. Reasons for not being able to obtain information may be that the school district refused to provide the information or the school district does not use or track the information. For

each entry, the number of school districts for which data are available of the total number of school districts reported, and the number of MFRs is indicated.

		Basis
School District(s) Capacity	43,604	11 of 11 districts
Students Enrolled	35,066	11 of 11 districts
Average Pupil/Teacher Ratio	18.1:1	11 of 11 districts
High School Students Enrolled	8,477	10 of 10 districts
Average High School Graduation Rate (US Avg 67.3%)	79.9%	10 of 10 districts
Average Composite SAT I Score (US Avg 1026)	1024	10 of 10 districts
Average ACT Score (US Avg 20.8)	21	10 of 10 districts
Available Graduate/PhD Programs	3	
Available Colleges and/or Universities	3	
Available Vocational and/or Technical Schools	2	

Employment

Unemployment and job growth rates provide an indicator of job availability in the local community. National rates from the Bureau of Labor Statistics are also provided. For each entry, the basis of the data (either MSA or number of counties in the MHA or the county of the installation) is indicated.

The unemployment rates for the last five years:

	1999	2000	2001	2002	2003
Local Data	9.9%	10.5%	11.4%	10.3%	10.6%
National	4.2%	4.0%	4.7%	5.8%	6.0%
Basis:	MSA	MSA	MSA	MSA	MSA

The annual job growth rate for the last five-years:

	1999	2000	2001	2002	2003
Local Data	-2.6%	-2.4%	-3.4%	3.3%	1.8%
National	1.5%	2.4%	.03%	-.31%	.86%
Basis:	MSA	MSA	MSA	MSA	MSA

Housing

This attribute provides an indication of availability of housing, both sales and rental, in the local community. Note: According to the 2000 Census, Vacant Sale and Vacant Rental Units do not equal total Vacant Housing Units. Vacant housing units may also include units that are vacant but not on the market for sale or rent. For each entry, the basis of the data (either MSA or number of counties in the MHA or the county of the installation) is indicated.

Total Vacant Housing Units	5,181	Basis: 1 of 2 counties
Vacant Sale Units	905	
Vacant Rental Units	2,094	

Medical Providers

This attribute provides an indicator of availability of medical care for military and DoD civilians in the local community. The table reflects the raw number of physicians/beds and ratio of physicians/beds to population. The basis of the data (either MSA or number of counties in the MHA or the county of the installation) is indicated.

	# Physicians	# Beds	Population	
Local Community	389	512	222,581	Basis: MSA
Ratio	1:572	1:435		
National Ratio (2003)	1:421.2	1:373.7		

Safety/Crime

The local community's Uniform Crime Reports (UCR) Index for 2002 per 100,000 people and the national UCR based on information from the Federal Bureau of Investigation (FBI) for 2002 is provided. The basis of the data (either MSA or state) is indicated.

Local UCR	6,247.8	Basis: MSA
National UCR	4,118.8	

Transportation

Distance to an airport shows convenience and availability of airline transportation. Public transportation shows potential for members and DoD civilians to use it to commute to/from work under normal circumstances and for leisure.

Distance from INSP_INSTR_STF_YAKIMA_WA to nearest commercial airport: 2.0 miles
Is INSP_INSTR_STF_YAKIMA_WA served by regularly scheduled public transportation? No

Utilities

This attribute identifies a local community's water and sewer systems' ability to receive 1,000 additional people.

Does the local community's water system have the ability to meet an expanded need of an additional 1,000 people moving in the local community? Yes

Does the local community's sewer system have the ability to meet an expanded need of an additional 1,000 people moving in the local community? Yes

MAG_FOUR_NINE_DET_B, NY

Demographics

The following tables provide a short description of the area near the installation/activity. MAG_FOUR_NINE_DET_B is 50 miles from New York, NY, the nearest city with a population of 100,000 or more. The nearest metropolitan statistical area (MSA) is

MSA	Population
Newburgh, NY-PA PMSA	387,669

The following entities comprise the military housing area (MHA):

County/City	Population
Orange	341367
Rockland	286753
Total	628,120

Child Care

This attribute captures the number of nationally accredited child-care centers within the local community: 4

Cost of Living

Cost of Living provides a relative measure of cost of living in the local community. General Schedule (GS) Locality pay provides a relative scale to compare local salaries with government salaries and Basic Allowance for Housing (BAH) is an indicator of the local rental market. In-state tuition is an indicator of the support provided by the state for active duty family members to participate in higher-level education opportunities. For median household income and house value, the basis of the data (either MSA or number of counties in the MHA or the county of the installation) is indicated.

Median Household Income	(US Avg $41,994)	$51,151	Basis: MSA
Median House Value	(US Avg $119,600)	$140,400	
GS Locality Pay	("Rest of US" 10.9%)	19.3%	
O-3 with Dependents BAH Rate		$2,106	
In-state Tuition for Family Member		Yes	
In-state Tuition Continues if Member PCSs Out of State		No	

Education

This attribute defines the population in local school districts and identifies capacity. The pupil/teacher ratio, graduation rate, and composite SAT I/ACT scores provide a relative quality indicator of education. This attribute also attempts to give communities credit for the potential intellectual capital they provide.

NOTE: "MFR"--means a Memorandum For Record is on file at the installation/activity/agency to document problems in obtaining the required information. Reasons for not being able to obtain information may be that the school district refused to provide the information or the school district does not use or track the information. For

each entry, the number of school districts for which data are available of the total number of school districts reported, and the number of MFRs is indicated.

		Basis
School District(s) Capacity	60,710	13 of 13 districts
Students Enrolled	57,656	13 of 13 districts
Average Pupil/Teacher Ratio	13.2:1	13 of 13 districts
High School Students Enrolled	16,908	13 of 13 districts
Average High School Graduation Rate (US Avg 67.3%)	80.3%	13 of 13 districts
Average Composite SAT I Score (US Avg 1026)	1024	13 of 13 districts
Average ACT Score (US Avg 20.8)	22	6 of 13 districts, 8 MFRs
Available Graduate/PhD Programs	15	
Available Colleges and/or Universities	19	
Available Vocational and/or Technical Schools	37	

Employment

Unemployment and job growth rates provide an indicator of job availability in the local community. National rates from the Bureau of Labor Statistics are also provided. For each entry, the basis of the data (either MSA or number of counties in the MHA or the county of the installation) is indicated.

The unemployment rates for the last five years:

	1999	2000	2001	2002	2003
Local Data	3.7%	3.4%	3.8%	4.4%	4.7%
National	4.2%	4.0%	4.7%	5.8%	6.0%
Basis:	MSA	MSA	MSA	MSA	MSA

The annual job growth rate for the last five-years:

	1999	2000	2001	2002	2003
Local Data	1.3%	- .2%	.7%	3.9%	1.4%
National	1.5%	2.4%	.03%	-.31%	.86%
Basis:	MSA	MSA	MSA	MSA	MSA

Housing

This attribute provides an indication of availability of housing, both sales and rental, in the local community. Note: According to the 2000 Census, Vacant Sale and Vacant Rental Units do not equal total Vacant Housing Units. Vacant housing units may also include units that are vacant but not on the market for sale or rent. For each entry, the basis of the data (either MSA or number of counties in the MHA or the county of the installation) is indicated.

Total Vacant Housing Units	25,214	Basis: MSA
Vacant Sale Units	1,933	

Vacant Rental Units	1,915	

Medical Providers

This attribute provides an indicator of availability of medical care for military and DoD civilians in the local community. The table reflects the raw number of physicians/beds and ratio of physicians/beds to population. The basis of the data (either MSA or number of counties in the MHA or the county of the installation) is indicated.

	# Physicians	# Beds	Population	
Local Community	714	871	387,669	Basis: MSA
Ratio	1:543	1:445		
National Ratio (2003)	1:421.2	1:373.7		

Safety/Crime

The local community's Uniform Crime Reports (UCR) Index for 2002 per 100,000 people and the national UCR based on information from the Federal Bureau of Investigation (FBI) for 2002 is provided. The basis of the data (either MSA or state) is indicated.

Local UCR	2,380.3	Basis: MSA
National UCR	4,118.8	

Transportation

Distance to an airport shows convenience and availability of airline transportation. Public transportation shows potential for members and DoD civilians to use it to commute to/from work under normal circumstances and for leisure.

Distance from MAG_FOUR_NINE_DET_B to nearest commercial airport: .0 miles
Is MAG_FOUR_NINE_DET_B served by regularly scheduled public transportation? No

Utilities

This attribute identifies a local community's water and sewer systems' ability to receive 1,000 additional people.

Does the local community's water system have the ability to meet an expanded need of an additional 1,000 people moving in the local community? Yes

Does the local community's sewer system have the ability to meet an expanded need of an additional 1,000 people moving in the local community? Yes

MARCORSUPACT_KANSAS_CITY_MO, MO

Demographics

The following tables provide a short description of the area near the installation/activity. MARCORSUPACT_KANSAS_CITY_MO is within Kansas City, MO, the nearest city with a population of 100,000 or more. The nearest metropolitan statistical area (MSA) is

MSA	Population
Kansas City, MO-KS MSA	1,776,062

The following entities comprise the military housing area (MHA):

County/City	Population
Cass	82092
Clay	184006
Jackson	654880
Johnson	451086
Wyandotte	157882
Total	1,529,946

Child Care

This attribute captures the number of nationally accredited child-care centers within the local community: 69

Cost of Living

Cost of Living provides a relative measure of cost of living in the local community. General Schedule (GS) Locality pay provides a relative scale to compare local salaries with government salaries and Basic Allowance for Housing (BAH) is an indicator of the local rental market. In-state tuition is an indicator of the support provided by the state for active duty family members to participate in higher-level education opportunities. For median household income and house value, the basis of the data (either MSA or number of counties in the MHA or the county of the installation) is indicated.

Median Household Income	(US Avg $41,994)	$46,193	Basis: MSA
Median House Value	(US Avg $119,600)	$104,700	
GS Locality Pay	("Rest of US" 10.9%)	11.5%	
O-3 with Dependents BAH Rate		$1,121	
In-state Tuition for Family Member		Yes	
In-state Tuition Continues if Member PCSs Out of State		No	

Education

This attribute defines the population in local school districts and identifies capacity. The pupil/teacher ratio, graduation rate, and composite SAT I/ACT scores provide a relative quality indicator of education. This attribute also attempts to give communities credit for the potential intellectual capital they provide.

NOTE: "MFR"--means a Memorandum For Record is on file at the installation/activity/agency to document problems in obtaining the required information. Reasons for not being able to obtain information may be that the school district refused to provide the information or the school district does not use or track the information. For each entry, the number of school districts for which data are available of the total number of school districts reported, and the number of MFRs is indicated.

		Basis
School District(s) Capacity	19,438	2 of 21 districts, 19 MFRs
Students Enrolled	225,224	21 of 21 districts
Average Pupil/Teacher Ratio	15.1:1	21 of 21 districts
High School Students Enrolled	63,304	21 of 21 districts
Average High School Graduation Rate (US Avg 67.3%)	83.6%	21 of 21 districts
Average Composite SAT I Score (US Avg 1026)	1184	7 of 21 districts, 14 MFRs
Average ACT Score (US Avg 20.8)	21	21 of 21 districts
Available Graduate/PhD Programs	17	
Available Colleges and/or Universities	27	
Available Vocational and/or Technical Schools	15	

Employment

Unemployment and job growth rates provide an indicator of job availability in the local community. National rates from the Bureau of Labor Statistics are also provided. For each entry, the basis of the data (either MSA or number of counties in the MHA or the county of the installation) is indicated.

The unemployment rates for the last five years:

	1999	2000	2001	2002	2003
Local Data	3.0%	3.3%	4.4%	5.7%	6.0%
National	4.2%	4.0%	4.7%	5.8%	6.0%
Basis:	MSA	MSA	MSA	MSA	MSA

The annual job growth rate for the last five-years:

	1999	2000	2001	2002	2003
Local Data	1.9%	1.8%	-1.9%	-1.3%	1.9%
National	1.5%	2.4%	.03%	-.31%	.86%
Basis:	MSA	MSA	MSA	MSA	MSA

Housing

This attribute provides an indication of availability of housing, both sales and rental, in the local community. Note: According to the 2000 Census, Vacant Sale and Vacant Rental Units do not equal total Vacant Housing Units. Vacant housing units may also include units that are vacant but not on the market for sale or rent. For each entry, the basis of the data (either MSA or number of counties in the MHA or the county of the installation) is indicated.

Total Vacant Housing Units	46,416	Basis: MSA
Vacant Sale Units	9,125	
Vacant Rental Units	20,197	

Medical Providers

This attribute provides an indicator of availability of medical care for military and DoD civilians in the local community. The table reflects the raw number of physicians/beds and ratio of physicians/beds to population. The basis of the data (either MSA or number of counties in the MHA or the county of the installation) is indicated.

	# Physicians	# Beds	Population	
Local Community	4,720	5,244	1,776,062	Basis: MSA
Ratio	1:376	1:339		
National Ratio (2003)	1:421.2	1:373.7		

Safety/Crime

The local community's Uniform Crime Reports (UCR) Index for 2002 per 100,000 people and the national UCR based on information from the Federal Bureau of Investigation (FBI) for 2002 is provided. The basis of the data (either MSA or state) is indicated.

Local UCR	4,602.4	Basis: state
National UCR	4,118.8	

Transportation

Distance to an airport shows convenience and availability of airline transportation. Public transportation shows potential for members and DoD civilians to use it to commute to/from work under normal circumstances and for leisure.

Distance from MARCORSUPACT_KANSAS_CITY_MO to nearest commercial airport: 39.1 miles
Is MARCORSUPACT_KANSAS_CITY_MO served by regularly scheduled public transportation? No

Utilities

This attribute identifies a local community's water and sewer systems' ability to receive 1,000 additional people.

Does the local community's water system have the ability to meet an expanded need of an additional 1,000 people moving in the local community? Yes

Does the local community's sewer system have the ability to meet an expanded need of an additional 1,000 people moving in the local community? Yes

MASS_SIX, MA

Demographics

The following tables provide a short description of the area near the installation/activity. MASS_SIX is 10 miles from Springfield, the nearest city with a population of 100,000 or more. The nearest metropolitan statistical area (MSA) is

MSA	Population
Springfield, MA NECMA	608,479

The following entities comprise the military housing area (MHA):

County/City	Population
Hampden	456228
Hampshire	152251
Total	608,479

Child Care

This attribute captures the number of nationally accredited child-care centers within the local community: 39

Cost of Living

Cost of Living provides a relative measure of cost of living in the local community. General Schedule (GS) Locality pay provides a relative scale to compare local salaries with government salaries and Basic Allowance for Housing (BAH) is an indicator of the local rental market. In-state tuition is an indicator of the support provided by the state for active duty family members to participate in higher-level education opportunities. For median household income and house value, the basis of the data (either MSA or number of counties in the MHA or the county of the installation) is indicated.

Median Household Income	(US Avg $41,994)	$41,095	Basis: MSA
Median House Value	(US Avg $119,600)	$123,600	
GS Locality Pay	("Rest of US" 10.9%)	17.0%	
O-3 with Dependents BAH Rate		$1,534	
In-state Tuition for Family Member		No	
In-state Tuition Continues if Member PCSs Out of State		No	

Education

This attribute defines the population in local school districts and identifies capacity. The pupil/teacher ratio, graduation rate, and composite SAT I/ACT scores provide a relative quality indicator of education. This attribute also attempts to give communities credit for the potential intellectual capital they provide.

NOTE: "MFR"--means a Memorandum For Record is on file at the installation/activity/agency to document problems in obtaining the required information. Reasons for not being able to obtain information may be that the school district refused to provide the information or the school district does not use or track the information. For

each entry, the number of school districts for which data are available of the total number of school districts reported, and the number of MFRs is indicated.

		Basis
School District(s) Capacity	121,265	43 of 43 districts
Students Enrolled	112,221	43 of 43 districts
Average Pupil/Teacher Ratio	12.3:1	43 of 43 districts
High School Students Enrolled	36,052	43 of 43 districts
Average High School Graduation Rate (US Avg 67.3%)	95.2%	43 of 43 districts
Average Composite SAT I Score (US Avg 1026)	1034	43 of 43 districts
Average ACT Score (US Avg 20.8)		0 of 43 districts, 43 MFRs
Available Graduate/PhD Programs	5	
Available Colleges and/or Universities	5	
Available Vocational and/or Technical Schools	3	

Employment

Unemployment and job growth rates provide an indicator of job availability in the local community. National rates from the Bureau of Labor Statistics are also provided. For each entry, the basis of the data (either MSA or number of counties in the MHA or the county of the installation) is indicated.

The unemployment rates for the last five years:

	1999	2000	2001	2002	2003
Local Data	3.6%	3.1%	3.8%	5.2%	6.0%
National	4.2%	4.0%	4.7%	5.8%	6.0%
Basis:	MSA	MSA	MSA	MSA	MSA

The annual job growth rate for the last five-years:

	1999	2000	2001	2002	2003
Local Data	- .1%	-1.3%	1.4%	1.3%	-1.8%
National	1.5%	2.4%	.03%	-.31%	.86%
Basis:	MSA	MSA	MSA	MSA	MSA

Housing

This attribute provides an indication of availability of housing, both sales and rental, in the local community. Note: According to the 2000 Census, Vacant Sale and Vacant Rental Units do not equal total Vacant Housing Units. Vacant housing units may also include units that are vacant but not on the market for sale or rent. For each entry, the basis of the data (either MSA or number of counties in the MHA or the county of the installation) is indicated.

Total Vacant Housing Units	13,241	Basis: MSA
Vacant Sale Units	1,702	

Vacant Rental Units	4,444	

Medical Providers

This attribute provides an indicator of availability of medical care for military and DoD civilians in the local community. The table reflects the raw number of physicians/beds and ratio of physicians/beds to population. The basis of the data (either MSA or number of counties in the MHA or the county of the installation) is indicated.

	# Physicians	# Beds	Population	
Local Community	1,612	1,444	608,479	Basis: MSA
Ratio	1:377	1:421		
National Ratio (2003)	1:421.2	1:373.7		

Safety/Crime

The local community's Uniform Crime Reports (UCR) Index for 2002 per 100,000 people and the national UCR based on information from the Federal Bureau of Investigation (FBI) for 2002 is provided. The basis of the data (either MSA or state) is indicated.

Local UCR	3,094.2	Basis: state
National UCR	4,118.8	

Transportation

Distance to an airport shows convenience and availability of airline transportation. Public transportation shows potential for members and DoD civilians to use it to commute to/from work under normal circumstances and for leisure.

Distance from MASS_SIX to nearest commercial airport: 30.0 miles
Is MASS_SIX served by regularly scheduled public transportation? No

Utilities

This attribute identifies a local community's water and sewer systems' ability to receive 1,000 additional people.

Does the local community's water system have the ability to meet an expanded need of an additional 1,000 people moving in the local community? Yes

Does the local community's sewer system have the ability to meet an expanded need of an additional 1,000 people moving in the local community? Yes

MCAS_BEAUFORT_SC, SC

Demographics

The following tables provide a short description of the area near the installation/activity. MCAS_BEAUFORT_SC is 42 miles from Savannah, GA, the nearest city with a population of 100,000 or more. The nearest metropolitan statistical area (MSA) is

MSA	Population
Charleston-North Charleston, SC MSA	549,033

The following entities comprise the military housing area (MHA):

County/City	Population
Beaufort	120937
Colleton	38264
Hampton	21386
Jasper	20678
Total	201,265

Child Care

This attribute captures the number of nationally accredited child-care centers within the local community: 4

Cost of Living

Cost of Living provides a relative measure of cost of living in the local community. General Schedule (GS) Locality pay provides a relative scale to compare local salaries with government salaries and Basic Allowance for Housing (BAH) is an indicator of the local rental market. In-state tuition is an indicator of the support provided by the state for active duty family members to participate in higher-level education opportunities. For median household income and house value, the basis of the data (either MSA or number of counties in the MHA or the county of the installation) is indicated.

Median Household Income	(US Avg $41,994)	$40,104	Basis: 4 of 4 counties
Median House Value	(US Avg $119,600)	$157,038	
GS Locality Pay	("Rest of US" 10.9%)	10.9%	
O-3 with Dependents BAH Rate		$1,106	
In-state Tuition for Family Member		Yes	
In-state Tuition Continues if Member PCSs Out of State		No	

Education

This attribute defines the population in local school districts and identifies capacity. The pupil/teacher ratio, graduation rate, and composite SAT I/ACT scores provide a relative quality indicator of education. This attribute also attempts to give communities credit for the potential intellectual capital they provide.

NOTE: "MFR"--means a Memorandum For Record is on file at the installation/activity/agency to document problems in obtaining the required information. Reasons for not being able to obtain information may be that the school district refused to provide the information or the school district does not use or track the information. For each entry, the number of school districts for which data are available of the total number of school districts reported, and the number of MFRs is indicated.

		Basis
School District(s) Capacity	24,950	3 of 3 districts
Students Enrolled	22,208	3 of 3 districts
Average Pupil/Teacher Ratio	17.8:1	3 of 3 districts
High School Students Enrolled	5,638	2 of 2 districts
Average High School Graduation Rate (US Avg 67.3%)	84.8%	2 of 2 districts
Average Composite SAT I Score (US Avg 1026)	949	2 of 2 districts
Average ACT Score (US Avg 20.8)	19	2 of 2 districts
Available Graduate/PhD Programs	0	
Available Colleges and/or Universities	2	
Available Vocational and/or Technical Schools	1	

Employment

Unemployment and job growth rates provide an indicator of job availability in the local community. National rates from the Bureau of Labor Statistics are also provided. For each entry, the basis of the data (either MSA or number of counties in the MHA or the county of the installation) is indicated.

The unemployment rates for the last five years:

	1999	2000	2001	2002	2003
Local Data	3.4%	2.9%	3.6%	4.2%	5.0%
National	4.2%	4.0%	4.7%	5.8%	6.0%
Basis:	4 of 4 counties	4 of 4 counties	4 of 4 counties	4 of 4 counties	4 of 4 counties

The annual job growth rate for the last five-years:

	1999	2000	2001	2002	2003
Local Data	.5%	3.9%	-3.2%	2.7%	4.1%
National	1.5%	2.4%	.03%	-.31%	.86%
Basis:	4 of 4 counties	4 of 4 counties	4 of 4 counties	4 of 4 counties	4 of 4 counties

Housing

This attribute provides an indication of availability of housing, both sales and rental, in the local community. Note: According to the 2000 Census, Vacant Sale and Vacant Rental Units do not equal total Vacant Housing Units. Vacant housing units may also include units that are vacant but not on the market for sale or rent. For each entry, the basis of the data (either MSA or number of counties in the MHA or the county of the installation) is indicated.

Total Vacant Housing Units	20,660	Basis: 4 of 4 counties
Vacant Sale Units	1,099	
Vacant Rental Units	3,355	

Medical Providers

This attribute provides an indicator of availability of medical care for military and DoD civilians in the local community. The table reflects the raw number of physicians/beds and ratio of physicians/beds to population. The basis of the data (either MSA or number of counties in the MHA or the county of the installation) is indicated.

	# Physicians	# Beds	Population	
Local Community	373	446	201,265	Basis: 4 of 4 counties
Ratio	1:540	1:451		
National Ratio (2003)	1:421.2	1:373.7		

Safety/Crime

The local community's Uniform Crime Reports (UCR) Index for 2002 per 100,000 people and the national UCR based on information from the Federal Bureau of Investigation (FBI) for 2002 is provided. The basis of the data (either MSA or state) is indicated.

Local UCR	5,297.3	Basis: state
National UCR	4,118.8	

Transportation

Distance to an airport shows convenience and availability of airline transportation. Public transportation shows potential for members and DoD civilians to use it to commute to/from work under normal circumstances and for leisure.

Distance from MCAS_BEAUFORT_SC to nearest commercial airport: 46.0 miles
Is MCAS_BEAUFORT_SC served by regularly scheduled public transportation? Yes

Utilities

This attribute identifies a local community's water and sewer systems' ability to receive 1,000 additional people.

Does the local community's water system have the ability to meet an expanded need of an additional 1,000 people moving in the local community? Yes

Does the local community's sewer system have the ability to meet an expanded need of an additional 1,000 people moving in the local community? Yes

MCAS_YUMA_AZ, AZ

Demographics

The following tables provide a short description of the area near the installation/activity. MCAS_YUMA_AZ is 174.8 miles from San Diego, CA, the nearest city with a population of 100,000 or more. The nearest metropolitan statistical area (MSA) is

MSA	Population
Yuma, AZ MSA	160,026

The following entities comprise the military housing area (MHA):

County/City	Population
La Paz	19715
Yuma	160026
Total	179,741

Child Care

This attribute captures the number of nationally accredited child-care centers within the local community: 17

Cost of Living

Cost of Living provides a relative measure of cost of living in the local community. General Schedule (GS) Locality pay provides a relative scale to compare local salaries with government salaries and Basic Allowance for Housing (BAH) is an indicator of the local rental market. In-state tuition is an indicator of the support provided by the state for active duty family members to participate in higher-level education opportunities. For median household income and house value, the basis of the data (either MSA or number of counties in the MHA or the county of the installation) is indicated.

Median Household Income	(US Avg $41,994)	$32,182	Basis: MSA
Median House Value	(US Avg $119,600)	$85,100	
GS Locality Pay	("Rest of US" 10.9%)	10.9%	
O-3 with Dependents BAH Rate		$1,104	
In-state Tuition for Family Member		Yes	
In-state Tuition Continues if Member PCSs Out of State		Yes	

Education

This attribute defines the population in local school districts and identifies capacity. The pupil/teacher ratio, graduation rate, and composite SAT I/ACT scores provide a relative quality indicator of education. This attribute also attempts to give communities credit for the potential intellectual capital they provide.

NOTE: "MFR"--means a Memorandum For Record is on file at the installation/activity/agency to document problems in obtaining the required information. Reasons for not being able to obtain information may be that the school district refused to provide the information or the school district does not use or track the information. For

each entry, the number of school districts for which data are available of the total number of school districts reported, and the number of MFRs is indicated.

		Basis
School District(s) Capacity	35,295	11 of 11 districts
Students Enrolled	34,579	11 of 11 districts
Average Pupil/Teacher Ratio	23.8:1	9 of 11 districts
High School Students Enrolled	9,832	4 of 6 districts
Average High School Graduation Rate (US Avg 67.3%)	88.6%	4 of 6 districts
Average Composite SAT I Score (US Avg 1026)	1129	2 of 6 districts
Average ACT Score (US Avg 20.8)	20	2 of 6 districts
Available Graduate/PhD Programs	2	
Available Colleges and/or Universities	3	
Available Vocational and/or Technical Schools	0	

Employment

Unemployment and job growth rates provide an indicator of job availability in the local community. National rates from the Bureau of Labor Statistics are also provided. For each entry, the basis of the data (either MSA or number of counties in the MHA or the county of the installation) is indicated.

The unemployment rates for the last five years:

	1999	2000	2001	2002	2003
Local Data	29.8%	27.7%	24.3%	23.7%	23.5%
National	4.2%	4.0%	4.7%	5.8%	6.0%
Basis:	MSA	MSA	MSA	MSA	MSA

The annual job growth rate for the last five-years:

	1999	2000	2001	2002	2003
Local Data	2.6%	2.1%	3.9%	6.3%	1.9%
National	1.5%	2.4%	.03%	-.31%	.86%
Basis:	MSA	MSA	MSA	MSA	MSA

Housing

This attribute provides an indication of availability of housing, both sales and rental, in the local community. Note: According to the 2000 Census, Vacant Sale and Vacant Rental Units do not equal total Vacant Housing Units. Vacant housing units may also include units that are vacant but not on the market for sale or rent. For each entry, the basis of the data (either MSA or number of counties in the MHA or the county of the installation) is indicated.

Total Vacant Housing Units	20,292	Basis: MSA
Vacant Sale Units	1,082	
Vacant Rental Units	2,152	

Medical Providers

This attribute provides an indicator of availability of medical care for military and DoD civilians in the local community. The table reflects the raw number of physicians/beds and ratio of physicians/beds to population. The basis of the data (either MSA or number of counties in the MHA or the county of the installation) is indicated.

	# Physicians	# Beds	Population	
Local Community	170	276	160,026	Basis: MSA
Ratio	1:941	1:580		
National Ratio (2003)	1:421.2	1:373.7		

Safety/Crime

The local community's Uniform Crime Reports (UCR) Index for 2002 per 100,000 people and the national UCR based on information from the Federal Bureau of Investigation (FBI) for 2002 is provided. The basis of the data (either MSA or state) is indicated.

Local UCR	6,386.3	Basis: state
National UCR	4,118.8	

Transportation

Distance to an airport shows convenience and availability of airline transportation. Public transportation shows potential for members and DoD civilians to use it to commute to/from work under normal circumstances and for leisure.

Distance from MCAS_YUMA_AZ to nearest commercial airport: 2.5 miles
Is MCAS_YUMA_AZ served by regularly scheduled public transportation? No

Utilities

This attribute identifies a local community's water and sewer systems' ability to receive 1,000 additional people.

Does the local community's water system have the ability to meet an expanded need of an additional 1,000 people moving in the local community? Yes

Does the local community's sewer system have the ability to meet an expanded need of an additional 1,000 people moving in the local community? Yes

MCMWTC, CA

Demographics

The following tables provide a short description of the area near the installation/activity. MCMWTC is 103 miles from Reno, NV, the nearest city with a population of 100,000 or more. The nearest metropolitan statistical area (MSA) is

MSA	Population
Fresno, CA MSA	922,516

The following entities comprise the military housing area (MHA):

County/City	Population
Douglas	41259
Inyo	17945
Lyon	34501
Mono	12853
Total	106,558

Child Care

This attribute captures the number of nationally accredited child-care centers within the local community: 0

Cost of Living

Cost of Living provides a relative measure of cost of living in the local community. General Schedule (GS) Locality pay provides a relative scale to compare local salaries with government salaries and Basic Allowance for Housing (BAH) is an indicator of the local rental market. In-state tuition is an indicator of the support provided by the state for active duty family members to participate in higher-level education opportunities. For median household income and house value, the basis of the data (either MSA or number of counties in the MHA or the county of the installation) is indicated.

Median Household Income	(US Avg $41,994)	$44,575	Basis: 4 of 4 counties
Median House Value	(US Avg $119,600)	$164,653	
GS Locality Pay	("Rest of US" 10.9%)	10.9%	
O-3 with Dependents BAH Rate		$1,403	
In-state Tuition for Family Member		Yes	
In-state Tuition Continues if Member PCSs Out of State		No	

Education

This attribute defines the population in local school districts and identifies capacity. The pupil/teacher ratio, graduation rate, and composite SAT I/ACT scores provide a relative quality indicator of education. This attribute also attempts to give communities credit for the potential intellectual capital they provide.

NOTE: "MFR"--means a Memorandum For Record is on file at the installation/activity/agency to document problems in obtaining the required information. Reasons for not being able to obtain information may be that the school district refused to provide the information or the school district does not use or track the information. For each entry, the number of school districts for which data are available of the total number of school districts reported, and the number of MFRs is indicated.

		Basis
School District(s) Capacity	23,100	5 of 5 districts
Students Enrolled	20,914	5 of 5 districts
Average Pupil/Teacher Ratio	21.3:1	5 of 5 districts
High School Students Enrolled	5,421	5 of 5 districts
Average High School Graduation Rate (US Avg 67.3%)	90.7%	5 of 5 districts
Average Composite SAT I Score (US Avg 1026)	1032	5 of 5 districts
Average ACT Score (US Avg 20.8)	22	5 of 5 districts
Available Graduate/PhD Programs	0	
Available Colleges and/or Universities	0	
Available Vocational and/or Technical Schools	0	

Employment

Unemployment and job growth rates provide an indicator of job availability in the local community. National rates from the Bureau of Labor Statistics are also provided. For each entry, the basis of the data (either MSA or number of counties in the MHA or the county of the installation) is indicated.

The unemployment rates for the last five years:

	1999	2000	2001	2002	2003
Local Data	6.2%	5.3%	5.6%	5.8%	6.1%
National	4.2%	4.0%	4.7%	5.8%	6.0%
Basis:	4 of 4 counties	4 of 4 counties	4 of 4 counties	4 of 4 counties	4 of 4 counties

The annual job growth rate for the last five-years:

	1999	2000	2001	2002	2003
Local Data	3.9%	5.0%	1.0%	2.2%	.0%
National	1.5%	2.4%	.03%	-.31%	.86%
Basis:	4 of 4 counties	4 of 4 counties	4 of 4 counties	4 of 4 counties	4 of 4 counties

Housing

This attribute provides an indication of availability of housing, both sales and rental, in the local community. Note: According to the 2000 Census, Vacant Sale and Vacant Rental Units do not equal total Vacant Housing Units. Vacant housing units may also include units that are vacant but not on the market for sale or rent. For each entry, the basis of the data (either MSA or number of counties in the MHA or the county of the installation) is indicated.

Total Vacant Housing Units	11,836	Basis: 4 of 4 counties
Vacant Sale Units	788	
Vacant Rental Units	1,372	

Medical Providers

This attribute provides an indicator of availability of medical care for military and DoD civilians in the local community. The table reflects the raw number of physicians/beds and ratio of physicians/beds to population. The basis of the data (either MSA or number of counties in the MHA or the county of the installation) is indicated.

	# Physicians	# Beds	Population	
Local Community	119	145	106,558	Basis: 4 of 4 counties
Ratio	1:895	1:735		
National Ratio (2003)	1:421.2	1:373.7		

Safety/Crime

The local community's Uniform Crime Reports (UCR) Index for 2002 per 100,000 people and the national UCR based on information from the Federal Bureau of Investigation (FBI) for 2002 is provided. The basis of the data (either MSA or state) is indicated.

Local UCR	3,943.7	Basis: state
National UCR	4,118.8	

Transportation

Distance to an airport shows convenience and availability of airline transportation. Public transportation shows potential for members and DoD civilians to use it to commute to/from work under normal circumstances and for leisure.

Distance from MCMWTC to nearest commercial airport: 110.0 miles
Is MCMWTC served by regularly scheduled public transportation? No

Utilities

This attribute identifies a local community's water and sewer systems' ability to receive 1,000 additional people.

Does the local community's water system have the ability to meet an expanded need of an additional 1,000 people moving in the local community? No

Does the local community's sewer system have the ability to meet an expanded need of an additional 1,000 people moving in the local community? No

MWSS_FOUR_SEVEN_THREE_DET_ALPHA, CA

Demographics

The following tables provide a short description of the area near the installation/activity. MWSS_FOUR_SEVEN_THREE_DET_ALPHA is within Fresno, CA, the nearest city with a population of 100,000 or more. The nearest metropolitan statistical area (MSA) is

MSA	Population
Fresno, CA MSA	922,516

The following entities comprise the military housing area (MHA):

County/City	Population
Fresno	799407
Inyo	17945
Total	817,352

Child Care

This attribute captures the number of nationally accredited child-care centers within the local community: 2

Cost of Living

Cost of Living provides a relative measure of cost of living in the local community. General Schedule (GS) Locality pay provides a relative scale to compare local salaries with government salaries and Basic Allowance for Housing (BAH) is an indicator of the local rental market. In-state tuition is an indicator of the support provided by the state for active duty family members to participate in higher-level education opportunities. For median household income and house value, the basis of the data (either MSA or number of counties in the MHA or the county of the installation) is indicated.

Median Household Income	(US Avg $41,994)	$34,960	Basis: MSA
Median House Value	(US Avg $119,600)	$106,800	
GS Locality Pay	("Rest of US" 10.9%)	10.9%	
O-3 with Dependents BAH Rate		$1,321	
In-state Tuition for Family Member		Yes	
In-state Tuition Continues if Member PCSs Out of State		No	

Education

This attribute defines the population in local school districts and identifies capacity. The pupil/teacher ratio, graduation rate, and composite SAT I/ACT scores provide a relative quality indicator of education. This attribute also attempts to give communities credit for the potential intellectual capital they provide.

NOTE: "MFR"--means a Memorandum For Record is on file at the installation/activity/agency to document problems in obtaining the required information. Reasons for not being able to obtain information may be that the school district refused to provide the information or the school district does not use or track the information. For

each entry, the number of school districts for which data are available of the total number of school districts reported, and the number of MFRs is indicated.

		Basis
School District(s) Capacity	81,352	1 of 1 district
Students Enrolled	81,352	1 of 1 district
Average Pupil/Teacher Ratio	21.0:1	1 of 1 district
High School Students Enrolled	4,171	1 of 1 district
Average High School Graduation Rate (US Avg 67.3%)	75.0%	1 of 1 district
Average Composite SAT I Score (US Avg 1026)	908	1 of 1 district
Average ACT Score (US Avg 20.8)	19	1 of 1 district
Available Graduate/PhD Programs	4	
Available Colleges and/or Universities	7	
Available Vocational and/or Technical Schools	78	

Employment

Unemployment and job growth rates provide an indicator of job availability in the local community. National rates from the Bureau of Labor Statistics are also provided. For each entry, the basis of the data (either MSA or number of counties in the MHA or the county of the installation) is indicated.

The unemployment rates for the last five years:

	1999	2000	2001	2002	2003
Local Data	13.2%	14.1%	13.6%	14.1%	14.0%
National	4.2%	4.0%	4.7%	5.8%	6.0%
Basis:	MSA	MSA	MSA	MSA	MSA

The annual job growth rate for the last five-years:

	1999	2000	2001	2002	2003
Local Data	1.4%	2.8%	-1.2%	2.3%	1.3%
National	1.5%	2.4%	.03%	-.31%	.86%
Basis:	MSA	MSA	MSA	MSA	MSA

Housing

This attribute provides an indication of availability of housing, both sales and rental, in the local community. Note: According to the 2000 Census, Vacant Sale and Vacant Rental Units do not equal total Vacant Housing Units. Vacant housing units may also include units that are vacant but not on the market for sale or rent. For each entry, the basis of the data (either MSA or number of counties in the MHA or the county of the installation) is indicated.

Total Vacant Housing Units	22,059	Basis: MSA
Vacant Sale Units	3,765	
Vacant Rental Units	7,908	

Medical Providers

This attribute provides an indicator of availability of medical care for military and DoD civilians in the local community. The table reflects the raw number of physicians/beds and ratio of physicians/beds to population. The basis of the data (either MSA or number of counties in the MHA or the county of the installation) is indicated.

	# Physicians	# Beds	Population	
Local Community	1,565	1,344	922,516	Basis: MSA
Ratio	1:589	1:686		
National Ratio (2003)	1:421.2	1:373.7		

Safety/Crime

The local community's Uniform Crime Reports (UCR) Index for 2002 per 100,000 people and the national UCR based on information from the Federal Bureau of Investigation (FBI) for 2002 is provided. The basis of the data (either MSA or state) is indicated.

Local UCR	5,738.0	Basis: MSA
National UCR	4,118.8	

Transportation

Distance to an airport shows convenience and availability of airline transportation. Public transportation shows potential for members and DoD civilians to use it to commute to/from work under normal circumstances and for leisure.

Distance from MWSS_FOUR_SEVEN_THREE_DET_ALPHA to nearest commercial airport: 3.0 miles
Is MWSS_FOUR_SEVEN_THREE_DET_ALPHA served by regularly scheduled public transportation? No

Utilities

This attribute identifies a local community's water and sewer systems' ability to receive 1,000 additional people.

Does the local community's water system have the ability to meet an expanded need of an additional 1,000 people moving in the local community? Yes

Does the local community's sewer system have the ability to meet an expanded need of an additional 1,000 people moving in the local community? Yes

MWSS_FOUR_SEVEN_TWO_DET_ALPHA, PA

Demographics

The following tables provide a short description of the area near the installation/activity. MWSS_FOUR_SEVEN_TWO_DET_ALPHA is 63 miles from Allentown, PA, the nearest city with a population of 100,000 or more. The nearest metropolitan statistical area (MSA) is

MSA	Population
Scranton-Wilkes-Barre-Hazleton, PA MSA	624,776

The following entities comprise the military housing area (MHA):

County/City	Population
Lackawanna	213295
Luzerne	319250
Monroe	138687
Total	671,232

Child Care

This attribute captures the number of nationally accredited child-care centers within the local community: 10

Cost of Living

Cost of Living provides a relative measure of cost of living in the local community. General Schedule (GS) Locality pay provides a relative scale to compare local salaries with government salaries and Basic Allowance for Housing (BAH) is an indicator of the local rental market. In-state tuition is an indicator of the support provided by the state for active duty family members to participate in higher-level education opportunities. For median household income and house value, the basis of the data (either MSA or number of counties in the MHA or the county of the installation) is indicated.

Median Household Income	(US Avg $41,994)	$34,161	Basis: MSA
Median House Value	(US Avg $119,600)	$88,100	
GS Locality Pay	("Rest of US" 10.9%)	10.9%	
O-3 with Dependents BAH Rate		$ 877	
In-state Tuition for Family Member		Yes	
In-state Tuition Continues if Member PCSs Out of State		No	

Education

This attribute defines the population in local school districts and identifies capacity. The pupil/teacher ratio, graduation rate, and composite SAT I/ACT scores provide a relative quality indicator of education. This attribute also attempts to give communities credit for the potential intellectual capital they provide.

NOTE: "MFR"--means a Memorandum For Record is on file at the installation/activity/agency to document problems in obtaining the required information. Reasons for not being able to obtain information may be that the

school district refused to provide the information or the school district does not use or track the information. For each entry, the number of school districts for which data are available of the total number of school districts reported, and the number of MFRs is indicated.

		Basis
School District(s) Capacity	27,050	7 of 7 districts
Students Enrolled	25,166	7 of 7 districts
Average Pupil/Teacher Ratio	17.3:1	7 of 7 districts
High School Students Enrolled	8,763	7 of 7 districts
Average High School Graduation Rate (US Avg 67.3%)	97.6%	7 of 7 districts
Average Composite SAT I Score (US Avg 1026)	955	7 of 7 districts
Average ACT Score (US Avg 20.8)	21	7 of 7 districts
Available Graduate/PhD Programs	6	
Available Colleges and/or Universities	12	
Available Vocational and/or Technical Schools	5	

Employment

Unemployment and job growth rates provide an indicator of job availability in the local community. National rates from the Bureau of Labor Statistics are also provided. For each entry, the basis of the data (either MSA or number of counties in the MHA or the county of the installation) is indicated.

The unemployment rates for the last five years:

	1999	2000	2001	2002	2003
Local Data	5.6%	4.9%	5.4%	6.2%	6.0%
National	4.2%	4.0%	4.7%	5.8%	6.0%
Basis:	MSA	MSA	MSA	MSA	MSA

The annual job growth rate for the last five-years:

	1999	2000	2001	2002	2003
Local Data	.3%	.3%	.6%	- .7%	-1.2%
National	1.5%	2.4%	.03%	-.31%	.86%
Basis:	MSA	MSA	MSA	MSA	MSA

Housing

This attribute provides an indication of availability of housing, both sales and rental, in the local community. Note: According to the 2000 Census, Vacant Sale and Vacant Rental Units do not equal total Vacant Housing Units. Vacant housing units may also include units that are vacant but not on the market for sale or rent. For each entry, the basis of the data (either MSA or number of counties in the MHA or the county of the installation) is indicated.

Total Vacant Housing Units	27,912	Basis: MSA
Vacant Sale Units	3,919	

Vacant Rental Units	6,864	

Medical Providers

This attribute provides an indicator of availability of medical care for military and DoD civilians in the local community. The table reflects the raw number of physicians/beds and ratio of physicians/beds to population. The basis of the data (either MSA or number of counties in the MHA or the county of the installation) is indicated.

	# Physicians	# Beds	Population	
Local Community	1,433	2,423	624,776	Basis: MSA
Ratio	1:436	1:258		
National Ratio (2003)	1:421.2	1:373.7		

Safety/Crime

The local community's Uniform Crime Reports (UCR) Index for 2002 per 100,000 people and the national UCR based on information from the Federal Bureau of Investigation (FBI) for 2002 is provided. The basis of the data (either MSA or state) is indicated.

Local UCR	2,540.6	Basis: MSA
National UCR	4,118.8	

Transportation

Distance to an airport shows convenience and availability of airline transportation. Public transportation shows potential for members and DoD civilians to use it to commute to/from work under normal circumstances and for leisure.

Distance from MWSS_FOUR_SEVEN_TWO_DET_ALPHA to nearest commercial airport: 20.0 miles
Is MWSS_FOUR_SEVEN_TWO_DET_ALPHA served by regularly scheduled public transportation? Yes

Utilities

This attribute identifies a local community's water and sewer systems' ability to receive 1,000 additional people.

Does the local community's water system have the ability to meet an expanded need of an additional 1,000 people moving in the local community? Yes

Does the local community's sewer system have the ability to meet an expanded need of an additional 1,000 people moving in the local community? Yes

NADEP_JACKSONVILLE_FL_DET_CECIL_FIELD, FL

Demographics

The following tables provide a short description of the area near the installation/activity. NADEP_JACKSONVILLE_FL_DET_CECIL_FIELD is within Jacksonville, FL, the nearest city with a population of 100,000 or more. The nearest metropolitan statistical area (MSA) is

MSA	Population
Jacksonville, FL MSA	1,100,491

The following entities comprise the military housing area (MHA):

County/City	Population
Baker	22259
Bradford	26088
Clay	140814
Duval	778879
Nassau	57663
St. Johns	123135
Total	1,148,838

Child Care

This attribute captures the number of nationally accredited child-care centers within the local community: 57

Cost of Living

Cost of Living provides a relative measure of cost of living in the local community. General Schedule (GS) Locality pay provides a relative scale to compare local salaries with government salaries and Basic Allowance for Housing (BAH) is an indicator of the local rental market. In-state tuition is an indicator of the support provided by the state for active duty family members to participate in higher-level education opportunities. For median household income and house value, the basis of the data (either MSA or number of counties in the MHA or the county of the installation) is indicated.

Median Household Income	(US Avg $41,994)	$42,439	Basis: MSA
Median House Value	(US Avg $119,600)	$98,100	
GS Locality Pay	("Rest of US" 10.9%)	10.9%	
O-3 with Dependents BAH Rate		$1,074	
In-state Tuition for Family Member		Yes	
In-state Tuition Continues if Member PCSs Out of State		Yes	

Education

This attribute defines the population in local school districts and identifies capacity. The pupil/teacher ratio, graduation rate, and composite SAT I/ACT scores provide a relative quality indicator of education. This attribute also attempts to give communities credit for the potential intellectual capital they provide.

NOTE: "MFR"--means a Memorandum For Record is on file at the installation/activity/agency to document problems in obtaining the required information. Reasons for not being able to obtain information may be that the school district refused to provide the information or the school district does not use or track the information. For each entry, the number of school districts for which data are available of the total number of school districts reported, and the number of MFRs is indicated.

		Basis
School District(s) Capacity	223,319	6 of 6 districts
Students Enrolled	198,991	6 of 6 districts
Average Pupil/Teacher Ratio	18.5:1	6 of 6 districts
High School Students Enrolled	53,237	6 of 6 districts
Average High School Graduation Rate (US Avg 67.3%)	68.7%	6 of 6 districts
Average Composite SAT I Score (US Avg 1026)	989	6 of 6 districts
Average ACT Score (US Avg 20.8)	21	6 of 6 districts
Available Graduate/PhD Programs	4	
Available Colleges and/or Universities	11	
Available Vocational and/or Technical Schools	3	

Employment

Unemployment and job growth rates provide an indicator of job availability in the local community. National rates from the Bureau of Labor Statistics are also provided. For each entry, the basis of the data (either MSA or number of counties in the MHA or the county of the installation) is indicated.

The unemployment rates for the last five years:

	1999	2000	2001	2002	2003
Local Data	3.0%	3.1%	4.3%	5.3%	5.2%
National	4.2%	4.0%	4.7%	5.8%	6.0%
Basis:	MSA	MSA	MSA	MSA	MSA

The annual job growth rate for the last five-years:

	1999	2000	2001	2002	2003
Local Data	2.6%	2.2%	.6%	-1.1%	.5%
National	1.5%	2.4%	.03%	-.31%	.86%
Basis:	MSA	MSA	MSA	MSA	MSA

Housing

This attribute provides an indication of availability of housing, both sales and rental, in the local community. Note: According to the 2000 Census, Vacant Sale and Vacant Rental Units do not equal total Vacant Housing Units. Vacant housing units may also include units that are vacant but not on the market for sale or rent. For each entry, the basis of the data (either MSA or number of counties in the MHA or the county of the installation) is indicated.

Total Vacant Housing Units	41,867	Basis: MSA
Vacant Sale Units	5,939	
Vacant Rental Units	15,221	

Medical Providers

This attribute provides an indicator of availability of medical care for military and DoD civilians in the local community. The table reflects the raw number of physicians/beds and ratio of physicians/beds to population. The basis of the data (either MSA or number of counties in the MHA or the county of the installation) is indicated.

	# Physicians	# Beds	Population	
Local Community	2,866	3,043	1,100,491	Basis: MSA
Ratio	1:384	1:362		
National Ratio (2003)	1:421.2	1:373.7		

Safety/Crime

The local community's Uniform Crime Reports (UCR) Index for 2002 per 100,000 people and the national UCR based on information from the Federal Bureau of Investigation (FBI) for 2002 is provided. The basis of the data (either MSA or state) is indicated.

Local UCR	5,821.5	Basis: MSA
National UCR	4,118.8	

Transportation

Distance to an airport shows convenience and availability of airline transportation. Public transportation shows potential for members and DoD civilians to use it to commute to/from work under normal circumstances and for leisure.

Distance from NADEP_JACKSONVILLE_FL_DET_CECIL_FIELD to nearest commercial airport: 24.8 miles
Is NADEP_JACKSONVILLE_FL_DET_CECIL_FIELD served by regularly scheduled public transportation? Yes

Utilities

This attribute identifies a local community's water and sewer systems' ability to receive 1,000 additional people.

Does the local community's water system have the ability to meet an expanded need of an additional 1,000 people moving in the local community? Yes

Does the local community's sewer system have the ability to meet an expanded need of an additional 1,000 people moving in the local community? Yes

NAF_EL_CENTRO_CA, CA

Demographics

The following tables provide a short description of the area near the installation/activity. NAF_EL_CENTRO_CA is 113 miles from San Diego, CA, the nearest city with a population of 100,000 or more. The nearest metropolitan statistical area (MSA) is

MSA	Population
San Diego, CA MSA	2,813,833

The following entities comprise the military housing area (MHA):

County/City	Population
Imperial	142361
Riverside	1545387
Total	1,687,748

Child Care

This attribute captures the number of nationally accredited child-care centers within the local community: 0

Cost of Living

Cost of Living provides a relative measure of cost of living in the local community. General Schedule (GS) Locality pay provides a relative scale to compare local salaries with government salaries and Basic Allowance for Housing (BAH) is an indicator of the local rental market. In-state tuition is an indicator of the support provided by the state for active duty family members to participate in higher-level education opportunities. For median household income and house value, the basis of the data (either MSA or number of counties in the MHA or the county of the installation) is indicated.

Median Household Income	(US Avg $41,994)	$41,958	Basis: 2 of 2 counties
Median House Value	(US Avg $119,600)	$39,552	
GS Locality Pay	("Rest of US" 10.9%)	10.9%	
O-3 with Dependents BAH Rate		$1,355	
In-state Tuition for Family Member		Yes	
In-state Tuition Continues if Member PCSs Out of State		No	

Education

This attribute defines the population in local school districts and identifies capacity. The pupil/teacher ratio, graduation rate, and composite SAT I/ACT scores provide a relative quality indicator of education. This attribute also attempts to give communities credit for the potential intellectual capital they provide.

NOTE: "MFR"--means a Memorandum For Record is on file at the installation/activity/agency to document problems in obtaining the required information. Reasons for not being able to obtain information may be that the school district refused to provide the information or the school district does not use or track the information. For

each entry, the number of school districts for which data are available of the total number of school districts reported, and the number of MFRs is indicated.

		Basis
School District(s) Capacity	38,283	16 of 16 districts
Students Enrolled	33,619	16 of 16 districts
Average Pupil/Teacher Ratio	20.2:1	16 of 16 districts
High School Students Enrolled	10,223	7 of 7 districts, 3 MFRs
Average High School Graduation Rate (US Avg 67.3%)	93.2%	7 of 7 districts
Average Composite SAT I Score (US Avg 1026)	882	7 of 7 districts, 3 MFRs
Average ACT Score (US Avg 20.8)	19	4 of 7 districts, 3 MFRs
Available Graduate/PhD Programs	1	
Available Colleges and/or Universities	2	
Available Vocational and/or Technical Schools	1	

Employment

Unemployment and job growth rates provide an indicator of job availability in the local community. National rates from the Bureau of Labor Statistics are also provided. For each entry, the basis of the data (either MSA or number of counties in the MHA or the county of the installation) is indicated.

The unemployment rates for the last five years:

	1999	2000	2001	2002	2003
Local Data	6.9%	7.3%	6.6%	7.2%	7.2%
National	4.2%	4.0%	4.7%	5.8%	6.0%
Basis:	2 of 2 counties	2 of 2 counties	2 of 2 counties	2 of 2 counties	2 of 2 counties

The annual job growth rate for the last five-years:

	1999	2000	2001	2002	2003
Local Data	5.9%	4.3%	4.2%	4.9%	3.0%
National	1.5%	2.4%	.03%	-.31%	.86%
Basis:	2 of 2 counties	2 of 2 counties	2 of 2 counties	2 of 2 counties	2 of 2 counties

Housing

This attribute provides an indication of availability of housing, both sales and rental, in the local community. Note: According to the 2000 Census, Vacant Sale and Vacant Rental Units do not equal total Vacant Housing Units. Vacant housing units may also include units that are vacant but not on the market for sale or rent. For each entry, the basis of the data (either MSA or number of counties in the MHA or the county of the installation) is indicated.

Total Vacant Housing Units	82,963	Basis:

Vacant Sale Units	10,308	2 of 2 counties
Vacant Rental Units	13,552	

Medical Providers

This attribute provides an indicator of availability of medical care for military and DoD civilians in the local community. The table reflects the raw number of physicians/beds and ratio of physicians/beds to population. The basis of the data (either MSA or number of counties in the MHA or the county of the installation) is indicated.

	# Physicians	# Beds	Population	
Local Community	2,199	2,941	1,687,748	Basis: 2 of 2 counties
Ratio	1:768	1:574		
National Ratio (2003)	1:421.2	1:373.7		

Safety/Crime

The local community's Uniform Crime Reports (UCR) Index for 2002 per 100,000 people and the national UCR based on information from the Federal Bureau of Investigation (FBI) for 2002 is provided. The basis of the data (either MSA or state) is indicated.

Local UCR	3,943.7	Basis: state
National UCR	4,118.8	

Transportation

Distance to an airport shows convenience and availability of airline transportation. Public transportation shows potential for members and DoD civilians to use it to commute to/from work under normal circumstances and for leisure.

Distance from NAF_EL_CENTRO_CA to nearest commercial airport: 9.0 miles
Is NAF_EL_CENTRO_CA served by regularly scheduled public transportation? No

Utilities

This attribute identifies a local community's water and sewer systems' ability to receive 1,000 additional people.

Does the local community's water system have the ability to meet an expanded need of an additional 1,000 people moving in the local community? Yes

Does the local community's sewer system have the ability to meet an expanded need of an additional 1,000 people moving in the local community? Yes

NAS_ATLANTA_GA, GA

Demographics

The following tables provide a short description of the area near the installation/activity. NAS_ATLANTA_GA is within Marietta, GA, the nearest city with a population of 100,000 or more. The nearest metropolitan statistical area (MSA) is

MSA	Population
Atlanta, GA MSA	4,112,198

The following entities comprise the military housing area (MHA):

County/City	Population
Carroll	87268
Cherokee	141903
Clayton	236517
Cobb	607751
Dekalb	665865
Douglas	92174
Fayette	91263
Fulton	816006
Gwinnett	588448
Henry	119341
Oglethorpe	12635
Rockdale	70111
Total	3,529,282

Child Care

This attribute captures the number of nationally accredited child-care centers within the local community: 13

Cost of Living

Cost of Living provides a relative measure of cost of living in the local community. General Schedule (GS) Locality pay provides a relative scale to compare local salaries with government salaries and Basic Allowance for Housing (BAH) is an indicator of the local rental market. In-state tuition is an indicator of the support provided by the state for active duty family members to participate in higher-level education opportunities. For median household income and house value, the basis of the data (either MSA or number of counties in the MHA or the county of the installation) is indicated.

Median Household Income	(US Avg $41,994)	$51,948	Basis: MSA
Median House Value	(US Avg $119,600)	$135,300	
GS Locality Pay	("Rest of US" 10.9%)	12.6%	
O-3 with Dependents BAH Rate		$1,385	
In-state Tuition for Family Member		Yes	
In-state Tuition Continues if Member PCSs Out of State		Yes	

Education

This attribute defines the population in local school districts and identifies capacity. The pupil/teacher ratio, graduation rate, and composite SAT I/ACT scores provide a relative quality indicator of education. This attribute also attempts to give communities credit for the potential intellectual capital they provide.

NOTE: "MFR"--means a Memorandum For Record is on file at the installation/activity/agency to document problems in obtaining the required information. Reasons for not being able to obtain information may be that the school district refused to provide the information or the school district does not use or track the information. For each entry, the number of school districts for which data are available of the total number of school districts reported, and the number of MFRs is indicated.

		Basis
School District(s) Capacity		0 of 6 districts, 1 MFR
Students Enrolled	219,877	6 of 6 districts
Average Pupil/Teacher Ratio	14.9:1	6 of 6 districts
High School Students Enrolled	15,261	6 of 6 districts
Average High School Graduation Rate (US Avg 67.3%)	73.6%	6 of 6 districts, 1 MFR
Average Composite SAT I Score (US Avg 1026)	1031	6 of 6 districts
Average ACT Score (US Avg 20.8)	21	6 of 6 districts
Available Graduate/PhD Programs	20	
Available Colleges and/or Universities	30	
Available Vocational and/or Technical Schools	8	

Employment

Unemployment and job growth rates provide an indicator of job availability in the local community. National rates from the Bureau of Labor Statistics are also provided. For each entry, the basis of the data (either MSA or number of counties in the MHA or the county of the installation) is indicated.

The unemployment rates for the last five years:

	1999	2000	2001	2002	2003
Local Data	3.1%	2.9%	3.5%	5.3%	4.9%
National	4.2%	4.0%	4.7%	5.8%	6.0%
Basis:	MSA	MSA	MSA	MSA	MSA

The annual job growth rate for the last five-years:

	1999	2000	2001	2002	2003
Local Data	3.0%	3.3%	- .4%	.3%	3.0%
National	1.5%	2.4%	.03%	-.31%	.86%
Basis:	MSA	MSA	MSA	MSA	MSA

Housing

This attribute provides an indication of availability of housing, both sales and rental, in the local community. Note: According to the 2000 Census, Vacant Sale and Vacant Rental Units do not equal total Vacant Housing Units. Vacant housing units may also include units that are vacant but not on the market for sale or rent. For each entry, the basis of the data (either MSA or number of counties in the MHA or the county of the installation) is indicated.

Total Vacant Housing Units	84,697	Basis: MSA
Vacant Sale Units	20,964	
Vacant Rental Units	36,004	

Medical Providers

This attribute provides an indicator of availability of medical care for military and DoD civilians in the local community. The table reflects the raw number of physicians/beds and ratio of physicians/beds to population. The basis of the data (either MSA or number of counties in the MHA or the county of the installation) is indicated.

	# Physicians	# Beds	Population	
Local Community	9,278	7,759	4,112,198	Basis: MSA
Ratio	1:443	1:530		
National Ratio (2003)	1:421.2	1:373.7		

Safety/Crime

The local community's Uniform Crime Reports (UCR) Index for 2002 per 100,000 people and the national UCR based on information from the Federal Bureau of Investigation (FBI) for 2002 is provided. The basis of the data (either MSA or state) is indicated.

Local UCR	4,638.5	Basis: MSA
National UCR	4,118.8	

Transportation

Distance to an airport shows convenience and availability of airline transportation. Public transportation shows potential for members and DoD civilians to use it to commute to/from work under normal circumstances and for leisure.

Distance from NAS_ATLANTA_GA to nearest commercial airport: 28.0 miles
Is NAS_ATLANTA_GA served by regularly scheduled public transportation? No

Utilities

This attribute identifies a local community's water and sewer systems' ability to receive 1,000 additional people.

Does the local community's water system have the ability to meet an expanded need of an additional 1,000 people moving in the local community? Yes

Does the local community's sewer system have the ability to meet an expanded need of an additional 1,000 people moving in the local community? Yes

NAS_BRUNSWICK_ME, ME

Demographics

The following tables provide a short description of the area near the installation/activity. NAS_BRUNSWICK_ME is 121 miles from Manchester, NH, the nearest city with a population of 100,000 or more. The nearest metropolitan statistical area (MSA) is

MSA	Population
Portland, ME NECMA	265,612

The following entities comprise the military housing area (MHA):

County/City	Population
Androscoggin	103793
Cumberland	265612
Kennebec	117114
Oxford	54755
Sagadahoc	35214
Total	576,488

Child Care

This attribute captures the number of nationally accredited child-care centers within the local community: 14

Cost of Living

Cost of Living provides a relative measure of cost of living in the local community. General Schedule (GS) Locality pay provides a relative scale to compare local salaries with government salaries and Basic Allowance for Housing (BAH) is an indicator of the local rental market. In-state tuition is an indicator of the support provided by the state for active duty family members to participate in higher-level education opportunities. For median household income and house value, the basis of the data (either MSA or number of counties in the MHA or the county of the installation) is indicated.

Median Household Income	(US Avg $41,994)	$44,048	Basis: MSA
Median House Value	(US Avg $119,600)	$131,200	
GS Locality Pay	("Rest of US" 10.9%)	10.9%	
O-3 with Dependents BAH Rate		$1,308	
In-state Tuition for Family Member		Yes	
In-state Tuition Continues if Member PCSs Out of State		No	

Education

This attribute defines the population in local school districts and identifies capacity. The pupil/teacher ratio, graduation rate, and composite SAT I/ACT scores provide a relative quality indicator of education. This attribute also attempts to give communities credit for the potential intellectual capital they provide.

NOTE: "MFR"--means a Memorandum For Record is on file at the installation/activity/agency to document problems in obtaining the required information. Reasons for not being able to obtain information may be that the school district refused to provide the information or the school district does not use or track the information. For each entry, the number of school districts for which data are available of the total number of school districts reported, and the number of MFRs is indicated.

		Basis
School District(s) Capacity	29,672	15 of 15 districts
Students Enrolled	31,704	15 of 15 districts
Average Pupil/Teacher Ratio	12.1:1	15 of 15 districts
High School Students Enrolled	10,479	15 of 15 districts
Average High School Graduation Rate (US Avg 67.3%)	86.5%	15 of 15 districts
Average Composite SAT I Score (US Avg 1026)	1023	15 of 15 districts
Average ACT Score (US Avg 20.8)	23	3 of 15 districts
Available Graduate/PhD Programs	2	
Available Colleges and/or Universities	3	
Available Vocational and/or Technical Schools	2	

Employment

Unemployment and job growth rates provide an indicator of job availability in the local community. National rates from the Bureau of Labor Statistics are also provided. For each entry, the basis of the data (either MSA or number of counties in the MHA or the county of the installation) is indicated.

The unemployment rates for the last five years:

	1999	2000	2001	2002	2003
Local Data	2.1%	1.8%	2.2%	2.7%	2.9%
National	4.2%	4.0%	4.7%	5.8%	6.0%
Basis:	MSA	MSA	MSA	MSA	MSA

The annual job growth rate for the last five-years:

	1999	2000	2001	2002	2003
Local Data	1.9%	3.8%	.9%	-1.3%	1.7%
National	1.5%	2.4%	.03%	-.31%	.86%
Basis:	MSA	MSA	MSA	MSA	MSA

Housing

This attribute provides an indication of availability of housing, both sales and rental, in the local community. Note: According to the 2000 Census, Vacant Sale and Vacant Rental Units do not equal total Vacant Housing Units. Vacant housing units may also include units that are vacant but not on the market for sale or rent. For each entry, the basis of the data (either MSA or number of counties in the MHA or the county of the installation) is indicated.

Total Vacant Housing Units	14,611	Basis: MSA
Vacant Sale Units	611	
Vacant Rental Units	1,450	

Medical Providers

This attribute provides an indicator of availability of medical care for military and DoD civilians in the local community. The table reflects the raw number of physicians/beds and ratio of physicians/beds to population. The basis of the data (either MSA or number of counties in the MHA or the county of the installation) is indicated.

	# Physicians	# Beds	Population	
Local Community	1,252	877	265,612	Basis: MSA
Ratio	1:212	1:303		
National Ratio (2003)	1:421.2	1:373.7		

Safety/Crime

The local community's Uniform Crime Reports (UCR) Index for 2002 per 100,000 people and the national UCR based on information from the Federal Bureau of Investigation (FBI) for 2002 is provided. The basis of the data (either MSA or state) is indicated.

Local UCR	3,148.8	Basis: MSA
National UCR	4,118.8	

Transportation

Distance to an airport shows convenience and availability of airline transportation. Public transportation shows potential for members and DoD civilians to use it to commute to/from work under normal circumstances and for leisure.

Distance from NAS_BRUNSWICK_ME to nearest commercial airport: 26.0 miles
Is NAS_BRUNSWICK_ME served by regularly scheduled public transportation? No

Utilities

This attribute identifies a local community's water and sewer systems' ability to receive 1,000 additional people.

Does the local community's water system have the ability to meet an expanded need of an additional 1,000 people moving in the local community? Yes

Does the local community's sewer system have the ability to meet an expanded need of an additional 1,000 people moving in the local community? Yes

NAS_CORPUS_CHRISTI_TX, TX

Demographics

The following tables provide a short description of the area near the installation/activity. NAS_CORPUS_CHRISTI_TX is within Corpus Christi, TX, the nearest city with a population of 100,000 or more. The nearest metropolitan statistical area (MSA) is

MSA	Population
Corpus Christi, TX MSA	380,783

The following entities comprise the military housing area (MHA):

County/City	Population
Jim Wells	39326
Nueces	313645
San Patricio	67138
Webb	193117
Total	613,226

Child Care

This attribute captures the number of nationally accredited child-care centers within the local community: 4

Cost of Living

Cost of Living provides a relative measure of cost of living in the local community. General Schedule (GS) Locality pay provides a relative scale to compare local salaries with government salaries and Basic Allowance for Housing (BAH) is an indicator of the local rental market. In-state tuition is an indicator of the support provided by the state for active duty family members to participate in higher-level education opportunities. For median household income and house value, the basis of the data (either MSA or number of counties in the MHA or the county of the installation) is indicated.

Median Household Income	(US Avg $41,994)	$35,773	Basis: MSA
Median House Value	(US Avg $119,600)	$69,500	
GS Locality Pay	("Rest of US" 10.9%)	10.9%	
O-3 with Dependents BAH Rate		$1,137	
In-state Tuition for Family Member		Yes	
In-state Tuition Continues if Member PCSs Out of State		Yes	

Education

This attribute defines the population in local school districts and identifies capacity. The pupil/teacher ratio, graduation rate, and composite SAT I/ACT scores provide a relative quality indicator of education. This attribute also attempts to give communities credit for the potential intellectual capital they provide.

NOTE: "MFR"--means a Memorandum For Record is on file at the installation/activity/agency to document problems in obtaining the required information. Reasons for not being able to obtain information may be that the school district refused to provide the information or the school district does not use or track the information. For each entry, the number of school districts for which data are available of the total number of school districts reported, and the number of MFRs is indicated.

		Basis
School District(s) Capacity	75,844	10 of 10 districts
Students Enrolled	62,727	10 of 10 districts
Average Pupil/Teacher Ratio	15.5:1	10 of 10 districts
High School Students Enrolled	17,767	9 of 10 districts, 1 MFR
Average High School Graduation Rate (US Avg 67.3%)	82.1%	9 of 10 districts, 1 MFR
Average Composite SAT I Score (US Avg 1026)	974	9 of 10 districts, 1 MFR
Average ACT Score (US Avg 20.8)	20	9 of 10 districts, 1 MFR
Available Graduate/PhD Programs	1	
Available Colleges and/or Universities	2	
Available Vocational and/or Technical Schools	0	

Employment

Unemployment and job growth rates provide an indicator of job availability in the local community. National rates from the Bureau of Labor Statistics are also provided. For each entry, the basis of the data (either MSA or number of counties in the MHA or the county of the installation) is indicated.

The unemployment rates for the last five years:

	1999	2000	2001	2002	2003
Local Data	6.5%	6.3%	5.7%	6.2%	6.7%
National	4.2%	4.0%	4.7%	5.8%	6.0%
Basis:	MSA	MSA	MSA	MSA	MSA

The annual job growth rate for the last five-years:

	1999	2000	2001	2002	2003
Local Data	.4%	- .4%	.9%	.3%	2.5%
National	1.5%	2.4%	.03%	-.31%	.86%
Basis:	MSA	MSA	MSA	MSA	MSA

Housing

This attribute provides an indication of availability of housing, both sales and rental, in the local community. Note: According to the 2000 Census, Vacant Sale and Vacant Rental Units do not equal total Vacant Housing Units. Vacant housing units may also include units that are vacant but not on the market for sale or rent. For

each entry, the basis of the data (either MSA or number of counties in the MHA or the county of the installation) is indicated.

Total Vacant Housing Units	15,447	Basis: MSA
Vacant Sale Units	2,141	
Vacant Rental Units	5,472	

Medical Providers

This attribute provides an indicator of availability of medical care for military and DoD civilians in the local community. The table reflects the raw number of physicians/beds and ratio of physicians/beds to population. The basis of the data (either MSA or number of counties in the MHA or the county of the installation) is indicated.

	# Physicians	# Beds	Population	
Local Community	855	978	380,783	Basis: MSA
Ratio	1:445	1:389		
National Ratio (2003)	1:421.2	1:373.7		

Safety/Crime

The local community's Uniform Crime Reports (UCR) Index for 2002 per 100,000 people and the national UCR based on information from the Federal Bureau of Investigation (FBI) for 2002 is provided. The basis of the data (either MSA or state) is indicated.

Local UCR	6,385.0	Basis: MSA
National UCR	4,118.8	

Transportation

Distance to an airport shows convenience and availability of airline transportation. Public transportation shows potential for members and DoD civilians to use it to commute to/from work under normal circumstances and for leisure.

Distance from NAS_CORPUS_CHRISTI_TX to nearest commercial airport: 17.9 miles
Is NAS_CORPUS_CHRISTI_TX served by regularly scheduled public transportation? Yes

Utilities

This attribute identifies a local community's water and sewer systems' ability to receive 1,000 additional people.

Does the local community's water system have the ability to meet an expanded need of an additional 1,000 people moving in the local community? Yes

Does the local community's sewer system have the ability to meet an expanded need of an additional 1,000 people moving in the local community? Yes

NAS_FALLON_NV, NV

Demographics

The following tables provide a short description of the area near the installation/activity. NAS_FALLON_NV is 65 miles from Reno, NV, the nearest city with a population of 100,000 or more. The nearest metropolitan statistical area (MSA) is

MSA	Population
Reno, NV MSA	339,486

The following entities comprise the military housing area (MHA):

County/City	Population
Churchill	23982
Lyon	34501
Total	58,483

Child Care

This attribute captures the number of nationally accredited child-care centers within the local community: 0

Cost of Living

Cost of Living provides a relative measure of cost of living in the local community. General Schedule (GS) Locality pay provides a relative scale to compare local salaries with government salaries and Basic Allowance for Housing (BAH) is an indicator of the local rental market. In-state tuition is an indicator of the support provided by the state for active duty family members to participate in higher-level education opportunities. For median household income and house value, the basis of the data (either MSA or number of counties in the MHA or the county of the installation) is indicated.

Median Household Income	(US Avg $41,994)	$40,744	Basis: 2 of 2 counties
Median House Value	(US Avg $119,600)	$118,339	
GS Locality Pay	("Rest of US" 10.9%)	10.9%	
O-3 with Dependents BAH Rate		$1,363	
In-state Tuition for Family Member		Yes	
In-state Tuition Continues if Member PCSs Out of State		Yes	

Education

This attribute defines the population in local school districts and identifies capacity. The pupil/teacher ratio, graduation rate, and composite SAT I/ACT scores provide a relative quality indicator of education. This attribute also attempts to give communities credit for the potential intellectual capital they provide.

NOTE: "MFR"--means a Memorandum For Record is on file at the installation/activity/agency to document problems in obtaining the required information. Reasons for not being able to obtain information may be that the school district refused to provide the information or the school district does not use or track the information. For

each entry, the number of school districts for which data are available of the total number of school districts reported, and the number of MFRs is indicated.

		Basis
School District(s) Capacity	4,831	1 of 1 district
Students Enrolled	4,571	1 of 1 district
Average Pupil/Teacher Ratio	16.6:1	1 of 1 district
High School Students Enrolled	1,353	1 of 1 district
Average High School Graduation Rate (US Avg 67.3%)	85.0%	1 of 1 district
Average Composite SAT I Score (US Avg 1026)	1047	1 of 1 district
Average ACT Score (US Avg 20.8)	21	1 of 1 district
Available Graduate/PhD Programs	0	
Available Colleges and/or Universities	2	
Available Vocational and/or Technical Schools	0	

Employment

Unemployment and job growth rates provide an indicator of job availability in the local community. National rates from the Bureau of Labor Statistics are also provided. For each entry, the basis of the data (either MSA or number of counties in the MHA or the county of the installation) is indicated.

The unemployment rates for the last five years:

	1999	2000	2001	2002	2003
Local Data	8.3%	7.3%	7.8%	6.7%	6.6%
National	4.2%	4.0%	4.7%	5.8%	6.0%
Basis:	2 of 2 counties	2 of 2 counties	2 of 2 counties	2 of 2 counties	2 of 2 counties

The annual job growth rate for the last five-years:

	1999	2000	2001	2002	2003
Local Data	1.2%	3.5%	- .8%	4.4%	- .8%
National	1.5%	2.4%	.03%	-.31%	.86%
Basis:	2 of 2 counties	2 of 2 counties	2 of 2 counties	2 of 2 counties	2 of 2 counties

Housing

This attribute provides an indication of availability of housing, both sales and rental, in the local community. Note: According to the 2000 Census, Vacant Sale and Vacant Rental Units do not equal total Vacant Housing Units. Vacant housing units may also include units that are vacant but not on the market for sale or rent. For each entry, the basis of the data (either MSA or number of counties in the MHA or the county of the installation) is indicated.

Total Vacant Housing Units	2,092	Basis: 2 of 2 counties
Vacant Sale Units	561	
Vacant Rental Units	682	

Medical Providers

This attribute provides an indicator of availability of medical care for military and DoD civilians in the local community. The table reflects the raw number of physicians/beds and ratio of physicians/beds to population. The basis of the data (either MSA or number of counties in the MHA or the county of the installation) is indicated.

	# Physicians	# Beds	Population	
Local Community	27	103	58,483	Basis: 2 of 2 counties
Ratio	1:2,166	1:568		
National Ratio (2003)	1:421.2	1:373.7		

Safety/Crime

The local community's Uniform Crime Reports (UCR) Index for 2002 per 100,000 people and the national UCR based on information from the Federal Bureau of Investigation (FBI) for 2002 is provided. The basis of the data (either MSA or state) is indicated.

Local UCR	4,497.5	Basis: state
National UCR	4,118.8	

Transportation

Distance to an airport shows convenience and availability of airline transportation. Public transportation shows potential for members and DoD civilians to use it to commute to/from work under normal circumstances and for leisure.

Distance from NAS_FALLON_NV to nearest commercial airport: 71.0 miles
Is NAS_FALLON_NV served by regularly scheduled public transportation? No

Utilities

This attribute identifies a local community's water and sewer systems' ability to receive 1,000 additional people.

Does the local community's water system have the ability to meet an expanded need of an additional 1,000 people moving in the local community? Yes

Does the local community's sewer system have the ability to meet an expanded need of an additional 1,000 people moving in the local community? Yes

NAS_JACKSONVILLE_FL, FL

Demographics

The following tables provide a short description of the area near the installation/activity. NAS_JACKSONVILLE_FL is within Jacksonville, FL, the nearest city with a population of 100,000 or more. The nearest metropolitan statistical area (MSA) is

MSA	Population
Jacksonville, FL MSA	1,100,491

The following entities comprise the military housing area (MHA):

County/City	Population
Baker	22259
Bradford	26088
Clay	140814
Duval	778879
Nassau	57663
St. Johns	123135
Total	1,148,838

Child Care

This attribute captures the number of nationally accredited child-care centers within the local community: 57

Cost of Living

Cost of Living provides a relative measure of cost of living in the local community. General Schedule (GS) Locality pay provides a relative scale to compare local salaries with government salaries and Basic Allowance for Housing (BAH) is an indicator of the local rental market. In-state tuition is an indicator of the support provided by the state for active duty family members to participate in higher-level education opportunities. For median household income and house value, the basis of the data (either MSA or number of counties in the MHA or the county of the installation) is indicated.

Median Household Income	(US Avg $41,994)	$42,439	Basis: MSA
Median House Value	(US Avg $119,600)	$98,100	
GS Locality Pay	("Rest of US" 10.9%)	10.9%	
O-3 with Dependents BAH Rate		$1,074	
In-state Tuition for Family Member		Yes	
In-state Tuition Continues if Member PCSs Out of State		Yes	

Education

This attribute defines the population in local school districts and identifies capacity. The pupil/teacher ratio, graduation rate, and composite SAT I/ACT scores provide a relative quality indicator of education. This attribute also attempts to give communities credit for the potential intellectual capital they provide.

NOTE: "MFR"--means a Memorandum For Record is on file at the installation/activity/agency to document problems in obtaining the required information. Reasons for not being able to obtain information may be that the school district refused to provide the information or the school district does not use or track the information. For each entry, the number of school districts for which data are available of the total number of school districts reported, and the number of MFRs is indicated.

		Basis
School District(s) Capacity	200,352	3 of 3 districts
Students Enrolled	179,921	3 of 3 districts
Average Pupil/Teacher Ratio	18.7:1	3 of 3 districts
High School Students Enrolled	47,791	3 of 3 districts
Average High School Graduation Rate (US Avg 67.3%)	67.9%	3 of 3 districts
Average Composite SAT I Score (US Avg 1026)	992	3 of 3 districts
Average ACT Score (US Avg 20.8)	21	3 of 3 districts
Available Graduate/PhD Programs	4	
Available Colleges and/or Universities	11	
Available Vocational and/or Technical Schools	3	

Employment

Unemployment and job growth rates provide an indicator of job availability in the local community. National rates from the Bureau of Labor Statistics are also provided. For each entry, the basis of the data (either MSA or number of counties in the MHA or the county of the installation) is indicated.

The unemployment rates for the last five years:

	1999	2000	2001	2002	2003
Local Data	3.0%	3.1%	4.2%	5.3%	5.2%
National	4.2%	4.0%	4.7%	5.8%	6.0%
Basis:	MSA	MSA	MSA	MSA	MSA

The annual job growth rate for the last five-years:

	1999	2000	2001	2002	2003
Local Data	2.6%	2.5%	.4%	-1.2%	.5%
National	1.5%	2.4%	.03%	-.31%	.86%
Basis:	MSA	MSA	MSA	MSA	MSA

Housing

This attribute provides an indication of availability of housing, both sales and rental, in the local community. Note: According to the 2000 Census, Vacant Sale and Vacant Rental Units do not equal total Vacant Housing Units. Vacant housing units may also include units that are vacant but not on the market for sale or rent. For each entry, the basis of the data (either MSA or number of counties in the MHA or the county of the installation) is indicated.

Total Vacant Housing Units	41,867	Basis: MSA
Vacant Sale Units	5,939	
Vacant Rental Units	15,221	

Medical Providers

This attribute provides an indicator of availability of medical care for military and DoD civilians in the local community. The table reflects the raw number of physicians/beds and ratio of physicians/beds to population. The basis of the data (either MSA or number of counties in the MHA or the county of the installation) is indicated.

	# Physicians	# Beds	Population	
Local Community	2,866	3,043	1,100,491	Basis: MSA
Ratio	1:384	1:362		
National Ratio (2003)	1:421.2	1:373.7		

Safety/Crime

The local community's Uniform Crime Reports (UCR) Index for 2002 per 100,000 people and the national UCR based on information from the Federal Bureau of Investigation (FBI) for 2002 is provided. The basis of the data (either MSA or state) is indicated.

Local UCR	5,821.5	Basis: MSA
National UCR	4,118.8	

Transportation

Distance to an airport shows convenience and availability of airline transportation. Public transportation shows potential for members and DoD civilians to use it to commute to/from work under normal circumstances and for leisure.

Distance from NAS_JACKSONVILLE_FL to nearest commercial airport: 24.0 miles
Is NAS_JACKSONVILLE_FL served by regularly scheduled public transportation? Yes

Utilities

This attribute identifies a local community's water and sewer systems' ability to receive 1,000 additional people.

Does the local community's water system have the ability to meet an expanded need of an additional 1,000 people moving in the local community? Yes

Does the local community's sewer system have the ability to meet an expanded need of an additional 1,000 people moving in the local community? Yes

NAS_JRB_FT_WORTH_TX, TX

Demographics

The following tables provide a short description of the area near the installation/activity. NAS_JRB_FT_WORTH_TX is 3.6 miles from Fort Worth, TX, the nearest city with a population of 100,000 or more. The nearest metropolitan statistical area (MSA) is

MSA	Population
Fort Worth-Arlington, TX PMSA	1,702,625

The following entities comprise the military housing area (MHA):

County/City	Population
Hood	41100
Johnson	126811
Parker	88495
Tarrant	1446219
Wise	48793
Total	1,751,418

Child Care

This attribute captures the number of nationally accredited child-care centers within the local community: 42

Cost of Living

Cost of Living provides a relative measure of cost of living in the local community. General Schedule (GS) Locality pay provides a relative scale to compare local salaries with government salaries and Basic Allowance for Housing (BAH) is an indicator of the local rental market. In-state tuition is an indicator of the support provided by the state for active duty family members to participate in higher-level education opportunities. For median household income and house value, the basis of the data (either MSA or number of counties in the MHA or the county of the installation) is indicated.

Median Household Income	(US Avg $41,994)	$45,962	Basis: MSA
Median House Value	(US Avg $119,600)	$90,300	
GS Locality Pay	("Rest of US" 10.9%)	13.9%	
O-3 with Dependents BAH Rate		$1,237	
In-state Tuition for Family Member		Yes	
In-state Tuition Continues if Member PCSs Out of State		Yes	

Education

This attribute defines the population in local school districts and identifies capacity. The pupil/teacher ratio, graduation rate, and composite SAT I/ACT scores provide a relative quality indicator of education. This attribute also attempts to give communities credit for the potential intellectual capital they provide.

NOTE: "MFR"--means a Memorandum For Record is on file at the installation/activity/agency to document problems in obtaining the required information. Reasons for not being able to obtain information may be that the school district refused to provide the information or the school district does not use or track the information. For each entry, the number of school districts for which data are available of the total number of school districts reported, and the number of MFRs is indicated.

		Basis
School District(s) Capacity	348,184	38 of 41 districts, 28 MFRs
Students Enrolled	324,141	41 of 41 districts
Average Pupil/Teacher Ratio	15.6:1	41 of 41 districts
High School Students Enrolled	88,690	41 of 41 districts
Average High School Graduation Rate (US Avg 67.3%)	90.7%	41 of 41 districts
Average Composite SAT I Score (US Avg 1026)	995	41 of 41 districts
Average ACT Score (US Avg 20.8)	20	41 of 41 districts
Available Graduate/PhD Programs	5	
Available Colleges and/or Universities	23	
Available Vocational and/or Technical Schools	6	

Employment

Unemployment and job growth rates provide an indicator of job availability in the local community. National rates from the Bureau of Labor Statistics are also provided. For each entry, the basis of the data (either MSA or number of counties in the MHA or the county of the installation) is indicated.

The unemployment rates for the last five years:

	1999	2000	2001	2002	2003
Local Data	3.1%	3.2%	4.1%	6.1%	6.4%
National	4.2%	4.0%	4.7%	5.8%	6.0%
Basis:	MSA	MSA	MSA	MSA	MSA

The annual job growth rate for the last five-years:

	1999	2000	2001	2002	2003
Local Data	2.8%	2.4%	.2%	- .4%	1.0%
National	1.5%	2.4%	.03%	-.31%	.86%
Basis:	MSA	MSA	MSA	MSA	MSA

Housing

This attribute provides an indication of availability of housing, both sales and rental, in the local community. Note: According to the 2000 Census, Vacant Sale and Vacant Rental Units do not equal total Vacant Housing Units. Vacant housing units may also include units that are vacant but not on the market for sale or rent. For each entry, the basis of the data (either MSA or number of counties in the MHA or the county of the installation) is indicated.

Total Vacant Housing Units	40,481	Basis: MSA
Vacant Sale Units	7,227	
Vacant Rental Units	19,815	

Medical Providers

This attribute provides an indicator of availability of medical care for military and DoD civilians in the local community. The table reflects the raw number of physicians/beds and ratio of physicians/beds to population. The basis of the data (either MSA or number of counties in the MHA or the county of the installation) is indicated.

	# Physicians	# Beds	Population	
Local Community	2,862	3,178	1,702,625	Basis: MSA
Ratio	1:595	1:536		
National Ratio (2003)	1:421.2	1:373.7		

Safety/Crime

The local community's Uniform Crime Reports (UCR) Index for 2002 per 100,000 people and the national UCR based on information from the Federal Bureau of Investigation (FBI) for 2002 is provided. The basis of the data (either MSA or state) is indicated.

Local UCR	5,763.6	Basis: MSA
National UCR	4,118.8	

Transportation

Distance to an airport shows convenience and availability of airline transportation. Public transportation shows potential for members and DoD civilians to use it to commute to/from work under normal circumstances and for leisure.

Distance from NAS_JRB_FT_WORTH_TX to nearest commercial airport: 35.7 miles
Is NAS_JRB_FT_WORTH_TX served by regularly scheduled public transportation? No

Utilities

This attribute identifies a local community's water and sewer systems' ability to receive 1,000 additional people.

Does the local community's water system have the ability to meet an expanded need of an additional 1,000 people moving in the local community? Yes

Does the local community's sewer system have the ability to meet an expanded need of an additional 1,000 people moving in the local community? Yes

NAS_JRB_NEW_ORLEANS_LA, LA

Demographics

The following tables provide a short description of the area near the installation/activity. NAS_JRB_NEW_ORLEANS_LA is 12 miles from New Orleans, LA, the nearest city with a population of 100,000 or more. The nearest metropolitan statistical area (MSA) is

MSA	Population
New Orleans, LA MSA	1,337,726

The following entities comprise the military housing area (MHA):

County/City	Population
Hancock	42967
Jefferson	455466
Orleans	484674
Plaquemines	26757
St. Bernard	67229
St. Helena	10525
St. Tammany	191268
Tangipahoa	100588
Total	1,379,474

Child Care

This attribute captures the number of nationally accredited child-care centers within the local community: 29

Cost of Living

Cost of Living provides a relative measure of cost of living in the local community. General Schedule (GS) Locality pay provides a relative scale to compare local salaries with government salaries and Basic Allowance for Housing (BAH) is an indicator of the local rental market. In-state tuition is an indicator of the support provided by the state for active duty family members to participate in higher-level education opportunities. For median household income and house value, the basis of the data (either MSA or number of counties in the MHA or the county of the installation) is indicated.

Median Household Income	(US Avg $41,994)	$35,317	Basis: MSA
Median House Value	(US Avg $119,600)	$98,700	
GS Locality Pay	("Rest of US" 10.9%)	10.9%	
O-3 with Dependents BAH Rate		$1,133	
In-state Tuition for Family Member		Yes	
In-state Tuition Continues if Member PCSs Out of State		Yes	

Education

This attribute defines the population in local school districts and identifies capacity. The pupil/teacher ratio, graduation rate, and composite SAT I/ACT scores provide a relative quality indicator of education. This attribute also attempts to give communities credit for the potential intellectual capital they provide.

NOTE: "MFR"--means a Memorandum For Record is on file at the installation/activity/agency to document problems in obtaining the required information. Reasons for not being able to obtain information may be that the school district refused to provide the information or the school district does not use or track the information. For each entry, the number of school districts for which data are available of the total number of school districts reported, and the number of MFRs is indicated.

		Basis
School District(s) Capacity		0 of 4 districts, 4 MFRs
Students Enrolled	135,292	4 of 4 districts
Average Pupil/Teacher Ratio	15.8:1	4 of 4 districts
High School Students Enrolled	34,726	4 of 4 districts
Average High School Graduation Rate (US Avg 67.3%)	91.9%	4 of 4 districts
Average Composite SAT I Score (US Avg 1026)	1062	1 of 4 districts, 3 MFRs
Average ACT Score (US Avg 20.8)	18	4 of 4 districts
Available Graduate/PhD Programs	9	
Available Colleges and/or Universities	12	
Available Vocational and/or Technical Schools	2	

Employment

Unemployment and job growth rates provide an indicator of job availability in the local community. National rates from the Bureau of Labor Statistics are also provided. For each entry, the basis of the data (either MSA or number of counties in the MHA or the county of the installation) is indicated.

The unemployment rates for the last five years:

	1999	2000	2001	2002	2003
Local Data	4.3%	4.9%	5.1%	5.4%	5.8%
National	4.2%	4.0%	4.7%	5.8%	6.0%
Basis:	MSA	MSA	MSA	MSA	MSA

The annual job growth rate for the last five-years:

	1999	2000	2001	2002	2003
Local Data	.2%	-1.8%	.4%	-3.5%	1.4%
National	1.5%	2.4%	.03%	-.31%	.86%
Basis:	MSA	MSA	MSA	MSA	MSA

Housing

This attribute provides an indication of availability of housing, both sales and rental, in the local community. Note: According to the 2000 Census, Vacant Sale and Vacant Rental Units do not equal total Vacant Housing Units. Vacant housing units may also include units that are vacant but not on the market for sale or rent. For each entry, the basis of the data (either MSA or number of counties in the MHA or the county of the installation) is indicated.

Total Vacant Housing Units	50,655	Basis: MSA
Vacant Sale Units	6,321	
Vacant Rental Units	16,782	

Medical Providers

This attribute provides an indicator of availability of medical care for military and DoD civilians in the local community. The table reflects the raw number of physicians/beds and ratio of physicians/beds to population. The basis of the data (either MSA or number of counties in the MHA or the county of the installation) is indicated.

	# Physicians	# Beds	Population	
Local Community	4,902	5,684	1,337,726	Basis: MSA
Ratio	1:273	1:235		
National Ratio (2003)	1:421.2	1:373.7		

Safety/Crime

The local community's Uniform Crime Reports (UCR) Index for 2002 per 100,000 people and the national UCR based on information from the Federal Bureau of Investigation (FBI) for 2002 is provided. The basis of the data (either MSA or state) is indicated.

Local UCR	5,180.4	Basis: MSA
National UCR	4,118.8	

Transportation

Distance to an airport shows convenience and availability of airline transportation. Public transportation shows potential for members and DoD civilians to use it to commute to/from work under normal circumstances and for leisure.

Distance from NAS_JRB_NEW_ORLEANS_LA to nearest commercial airport: 25.0 miles
Is NAS_JRB_NEW_ORLEANS_LA served by regularly scheduled public transportation? No

Utilities

This attribute identifies a local community's water and sewer systems' ability to receive 1,000 additional people.

Does the local community's water system have the ability to meet an expanded need of an additional 1,000 people moving in the local community? Yes

Does the local community's sewer system have the ability to meet an expanded need of an additional 1,000 people moving in the local community? Yes

NAS_JRB_WILLOW_GROVE_PA, PA

Demographics

The following tables provide a short description of the area near the installation/activity. NAS_JRB_WILLOW_GROVE_PA is 15 miles from Philadelphia, PA, the nearest city with a population of 100,000 or more. The nearest metropolitan statistical area (MSA) is

MSA	Population
Philadelphia, PA-NJ PMSA	5,100,931

The following entities comprise the military housing area (MHA):

County/City	Population
Bucks	597635
Chester	433501
Montgomery	750097
Total	1,781,233

Child Care

This attribute captures the number of nationally accredited child-care centers within the local community: 37

Cost of Living

Cost of Living provides a relative measure of cost of living in the local community. General Schedule (GS) Locality pay provides a relative scale to compare local salaries with government salaries and Basic Allowance for Housing (BAH) is an indicator of the local rental market. In-state tuition is an indicator of the support provided by the state for active duty family members to participate in higher-level education opportunities. For median household income and house value, the basis of the data (either MSA or number of counties in the MHA or the county of the installation) is indicated.

Median Household Income	(US Avg $41,994)	$47,536	Basis: MSA
Median House Value	(US Avg $119,600)	$121,200	
GS Locality Pay	("Rest of US" 10.9%)	15.3%	
O-3 with Dependents BAH Rate		$1,792	
In-state Tuition for Family Member		Yes	
In-state Tuition Continues if Member PCSs Out of State		No	

Education

This attribute defines the population in local school districts and identifies capacity. The pupil/teacher ratio, graduation rate, and composite SAT I/ACT scores provide a relative quality indicator of education. This attribute also attempts to give communities credit for the potential intellectual capital they provide.

NOTE: "MFR"--means a Memorandum For Record is on file at the installation/activity/agency to document problems in obtaining the required information. Reasons for not being able to obtain information may be that the

school district refused to provide the information or the school district does not use or track the information. For each entry, the number of school districts for which data are available of the total number of school districts reported, and the number of MFRs is indicated.

		Basis
School District(s) Capacity	131,908	21 of 21 districts
Students Enrolled	130,846	21 of 21 districts
Average Pupil/Teacher Ratio	16.8:1	21 of 21 districts
High School Students Enrolled	27,982	21 of 21 districts
Average High School Graduation Rate (US Avg 67.3%)	94.2%	21 of 21 districts
Average Composite SAT I Score (US Avg 1026)	1042	21 of 21 districts
Average ACT Score (US Avg 20.8)	21	21 of 21 districts
Available Graduate/PhD Programs	36	
Available Colleges and/or Universities	54	
Available Vocational and/or Technical Schools	37	

Employment

Unemployment and job growth rates provide an indicator of job availability in the local community. National rates from the Bureau of Labor Statistics are also provided. For each entry, the basis of the data (either MSA or number of counties in the MHA or the county of the installation) is indicated.

The unemployment rates for the last five years:

	1999	2000	2001	2002	2003
Local Data	4.2%	3.9%	4.3%	5.5%	5.5%
National	4.2%	4.0%	4.7%	5.8%	6.0%
Basis:	MSA	MSA	MSA	MSA	MSA

The annual job growth rate for the last five-years:

	1999	2000	2001	2002	2003
Local Data	1.3%	- .4%	1.3%	.6%	- .8%
National	1.5%	2.4%	.03%	-.31%	.86%
Basis:	MSA	MSA	MSA	MSA	MSA

Housing

This attribute provides an indication of availability of housing, both sales and rental, in the local community. Note: According to the 2000 Census, Vacant Sale and Vacant Rental Units do not equal total Vacant Housing Units. Vacant housing units may also include units that are vacant but not on the market for sale or rent. For each entry, the basis of the data (either MSA or number of counties in the MHA or the county of the installation) is indicated.

Total Vacant Housing Units	133,597	Basis: MSA
Vacant Sale Units	23,424	

Vacant Rental Units	39,843	

Medical Providers

This attribute provides an indicator of availability of medical care for military and DoD civilians in the local community. The table reflects the raw number of physicians/beds and ratio of physicians/beds to population. The basis of the data (either MSA or number of counties in the MHA or the county of the installation) is indicated.

	# Physicians	# Beds	Population	
Local Community	19,100	14,561	5,100,931	Basis: MSA
Ratio	1:267	1:350		
National Ratio (2003)	1:421.2	1:373.7		

Safety/Crime

The local community's Uniform Crime Reports (UCR) Index for 2002 per 100,000 people and the national UCR based on information from the Federal Bureau of Investigation (FBI) for 2002 is provided. The basis of the data (either MSA or state) is indicated.

Local UCR	3,389.7	Basis: MSA
National UCR	4,118.8	

Transportation

Distance to an airport shows convenience and availability of airline transportation. Public transportation shows potential for members and DoD civilians to use it to commute to/from work under normal circumstances and for leisure.

Distance from NAS_JRB_WILLOW_GROVE_PA to nearest commercial airport: 39.0 miles
Is NAS_JRB_WILLOW_GROVE_PA served by regularly scheduled public transportation? Yes

Utilities

This attribute identifies a local community's water and sewer systems' ability to receive 1,000 additional people.

Does the local community's water system have the ability to meet an expanded need of an additional 1,000 people moving in the local community? Yes

Does the local community's sewer system have the ability to meet an expanded need of an additional 1,000 people moving in the local community? Yes

NAS_KEY_WEST_FL, FL

Demographics

The following tables provide a short description of the area near the installation/activity. NAS_KEY_WEST_FL is 165.5 miles from Miami, FL, the nearest city with a population of 100,000 or more. The nearest metropolitan statistical area (MSA) is

MSA	Population
Miami, FL MSA	251,377

The following entities comprise the military housing area (MHA):

County/City	Population
Monroe	79589
Total	79,589

Child Care

This attribute captures the number of nationally accredited child-care centers within the local community: 1

Cost of Living

Cost of Living provides a relative measure of cost of living in the local community. General Schedule (GS) Locality pay provides a relative scale to compare local salaries with government salaries and Basic Allowance for Housing (BAH) is an indicator of the local rental market. In-state tuition is an indicator of the support provided by the state for active duty family members to participate in higher-level education opportunities. For median household income and house value, the basis of the data (either MSA or number of counties in the MHA or the county of the installation) is indicated.

Median Household Income	(US Avg $41,994)	$42,283	Basis: 1 of 1 county
Median House Value	(US Avg $119,600)	$241,200	
GS Locality Pay	("Rest of US" 10.9%)	10.9%	
O-3 with Dependents BAH Rate		$2,395	
In-state Tuition for Family Member		Yes	
In-state Tuition Continues if Member PCSs Out of State		Yes	

Education

This attribute defines the population in local school districts and identifies capacity. The pupil/teacher ratio, graduation rate, and composite SAT I/ACT scores provide a relative quality indicator of education. This attribute also attempts to give communities credit for the potential intellectual capital they provide.

NOTE: "MFR"--means a Memorandum For Record is on file at the installation/activity/agency to document problems in obtaining the required information. Reasons for not being able to obtain information may be that the school district refused to provide the information or the school district does not use or track the information. For

each entry, the number of school districts for which data are available of the total number of school districts reported, and the number of MFRs is indicated.

		Basis
School District(s) Capacity	200	1 of 1 district
Students Enrolled	4,022	1 of 1 district
Average Pupil/Teacher Ratio	23.9:1	1 of 1 district
High School Students Enrolled	1,329	1 of 1 district
Average High School Graduation Rate (US Avg 67.3%)	72.8%	1 of 1 district
Average Composite SAT I Score (US Avg 1026)	949	1 of 1 district
Average ACT Score (US Avg 20.8)	21	1 of 1 district
Available Graduate/PhD Programs	1	
Available Colleges and/or Universities	2	
Available Vocational and/or Technical Schools	1	

Employment

Unemployment and job growth rates provide an indicator of job availability in the local community. National rates from the Bureau of Labor Statistics are also provided. For each entry, the basis of the data (either MSA or number of counties in the MHA or the county of the installation) is indicated.

The unemployment rates for the last five years:

	1999	2000	2001	2002	2003
Local Data	2.2%	2.0%	2.6%	2.8%	2.2%
National	4.2%	4.0%	4.7%	5.8%	6.0%
Basis:	1 of 1 county	1 of 1 county	1 of 1 county	1 of 1 county	1 of 1 county

The annual job growth rate for the last five-years:

	1999	2000	2001	2002	2003
Local Data	.5%	-2.6%	2.5%	- .2%	1.6%
National	1.5%	2.4%	.03%	-.31%	.86%
Basis:	1 of 1 county	1 of 1 county	1 of 1 county	1 of 1 county	1 of 1 county

Housing

This attribute provides an indication of availability of housing, both sales and rental, in the local community. Note: According to the 2000 Census, Vacant Sale and Vacant Rental Units do not equal total Vacant Housing Units. Vacant housing units may also include units that are vacant but not on the market for sale or rent. For each entry, the basis of the data (either MSA or number of counties in the MHA or the county of the installation) is indicated.

Total Vacant Housing Units	16,531	Basis: 1 of 1 county
Vacant Sale Units	759	
Vacant Rental Units	1,663	

Medical Providers

This attribute provides an indicator of availability of medical care for military and DoD civilians in the local community. The table reflects the raw number of physicians/beds and ratio of physicians/beds to population. The basis of the data (either MSA or number of counties in the MHA or the county of the installation) is indicated.

	# Physicians	# Beds	Population	
Local Community	183	257	79,589	Basis: 1 of 1 county
Ratio	1:435	1:310		
National Ratio (2003)	1:421.2	1:373.7		

Safety/Crime

The local community's Uniform Crime Reports (UCR) Index for 2002 per 100,000 people and the national UCR based on information from the Federal Bureau of Investigation (FBI) for 2002 is provided. The basis of the data (either MSA or state) is indicated.

Local UCR	5,420.6	Basis: state
National UCR	4,118.8	

Transportation

Distance to an airport shows convenience and availability of airline transportation. Public transportation shows potential for members and DoD civilians to use it to commute to/from work under normal circumstances and for leisure.

Distance from NAS_KEY_WEST_FL to nearest commercial airport: 5.0 miles
Is NAS_KEY_WEST_FL served by regularly scheduled public transportation? Yes

Utilities

This attribute identifies a local community's water and sewer systems' ability to receive 1,000 additional people.

Does the local community's water system have the ability to meet an expanded need of an additional 1,000 people moving in the local community? Yes

Does the local community's sewer system have the ability to meet an expanded need of an additional 1,000 people moving in the local community? Yes

NAS_KINGSVILLE_TX, TX

Demographics

The following tables provide a short description of the area near the installation/activity. NAS_KINGSVILLE_TX is 45.1 miles from Corpus Christi, TX, the nearest city with a population of 100,000 or more. The nearest metropolitan statistical area (MSA) is

MSA	Population
Corpus Christi, MSA	380,783

The following entities comprise the military housing area (MHA):

County/City	Population
Kleberg	31549
Total	31,549

Child Care

This attribute captures the number of nationally accredited child-care centers within the local community: 1

Cost of Living

Cost of Living provides a relative measure of cost of living in the local community. General Schedule (GS) Locality pay provides a relative scale to compare local salaries with government salaries and Basic Allowance for Housing (BAH) is an indicator of the local rental market. In-state tuition is an indicator of the support provided by the state for active duty family members to participate in higher-level education opportunities. For median household income and house value, the basis of the data (either MSA or number of counties in the MHA or the county of the installation) is indicated.

Median Household Income	(US Avg $41,994)	$29,313	Basis: 1 of 1 county
Median House Value	(US Avg $119,600)	$51,800	
GS Locality Pay	("Rest of US" 10.9%)	10.9%	
O-3 with Dependents BAH Rate		$ 972	
In-state Tuition for Family Member		Yes	
In-state Tuition Continues if Member PCSs Out of State		Yes	

Education

This attribute defines the population in local school districts and identifies capacity. The pupil/teacher ratio, graduation rate, and composite SAT I/ACT scores provide a relative quality indicator of education. This attribute also attempts to give communities credit for the potential intellectual capital they provide.

NOTE: "MFR"--means a Memorandum For Record is on file at the installation/activity/agency to document problems in obtaining the required information. Reasons for not being able to obtain information may be that the school district refused to provide the information or the school district does not use or track the information. For

each entry, the number of school districts for which data are available of the total number of school districts reported, and the number of MFRs is indicated.

		Basis
School District(s) Capacity	7,229	10 of 10 districts
Students Enrolled	5,309	10 of 10 districts
Average Pupil/Teacher Ratio	12.0:1	10 of 10 districts
High School Students Enrolled	614	7 of 7 districts
Average High School Graduation Rate (US Avg 67.3%)	93.8%	7 of 7 districts
Average Composite SAT I Score (US Avg 1026)	892	7 of 7 districts
Average ACT Score (US Avg 20.8)	18	7 of 7 districts
Available Graduate/PhD Programs	1	
Available Colleges and/or Universities	1	
Available Vocational and/or Technical Schools	1	

Employment

Unemployment and job growth rates provide an indicator of job availability in the local community. National rates from the Bureau of Labor Statistics are also provided. For each entry, the basis of the data (either MSA or number of counties in the MHA or the county of the installation) is indicated.

The unemployment rates for the last five years:

	1999	2000	2001	2002	2003
Local Data	6.6%	5.3%	4.8%	6.4%	6.0%
National	4.2%	4.0%	4.7%	5.8%	6.0%
Basis:	1 of 1 county	1 of 1 county	1 of 1 county	1 of 1 county	1 of 1 county

The annual job growth rate for the last five-years:

	1999	2000	2001	2002	2003
Local Data	-3.4%	-2.1%	- .1%	1.7%	9.3%
National	1.5%	2.4%	.03%	-.31%	.86%
Basis:	1 of 1 county	1 of 1 county	1 of 1 county	1 of 1 county	1 of 1 county

Housing

This attribute provides an indication of availability of housing, both sales and rental, in the local community. Note: According to the 2000 Census, Vacant Sale and Vacant Rental Units do not equal total Vacant Housing Units. Vacant housing units may also include units that are vacant but not on the market for sale or rent. For each entry, the basis of the data (either MSA or number of counties in the MHA or the county of the installation) is indicated.

Total Vacant Housing Units	1,847	Basis: 1 of 1 county
Vacant Sale Units	154	
Vacant Rental Units	915	

Medical Providers

This attribute provides an indicator of availability of medical care for military and DoD civilians in the local community. The table reflects the raw number of physicians/beds and ratio of physicians/beds to population. The basis of the data (either MSA or number of counties in the MHA or the county of the installation) is indicated.

	# Physicians	# Beds	Population	
Local Community	25	100	31,549	Basis: 1 of 1 county
Ratio	1:1,262	1:315		
National Ratio (2003)	1:421.2	1:373.7		

Safety/Crime

The local community's Uniform Crime Reports (UCR) Index for 2002 per 100,000 people and the national UCR based on information from the Federal Bureau of Investigation (FBI) for 2002 is provided. The basis of the data (either MSA or state) is indicated.

Local UCR	5,189.6	Basis: state
National UCR	4,118.8	

Transportation

Distance to an airport shows convenience and availability of airline transportation. Public transportation shows potential for members and DoD civilians to use it to commute to/from work under normal circumstances and for leisure.

Distance from NAS_KINGSVILLE_TX to nearest commercial airport: 34.0 miles
Is NAS_KINGSVILLE_TX served by regularly scheduled public transportation? No

Utilities

This attribute identifies a local community's water and sewer systems' ability to receive 1,000 additional people.

Does the local community's water system have the ability to meet an expanded need of an additional 1,000 people moving in the local community? Yes

Does the local community's sewer system have the ability to meet an expanded need of an additional 1,000 people moving in the local community? Yes

NAS_LEMOORE_CA, CA

Demographics

The following tables provide a short description of the area near the installation/activity. NAS_LEMOORE_CA is 46 miles from Fresno, CA, the nearest city with a population of 100,000 or more. The nearest metropolitan statistical area (MSA) is

MSA	Population
Fresno, CA MSA	922,516

The following entities comprise the military housing area (MHA):

County/City	Population
Kings	129461
Tulare	368021
Total	497,482

Child Care

This attribute captures the number of nationally accredited child-care centers within the local community: 0

Cost of Living

Cost of Living provides a relative measure of cost of living in the local community. General Schedule (GS) Locality pay provides a relative scale to compare local salaries with government salaries and Basic Allowance for Housing (BAH) is an indicator of the local rental market. In-state tuition is an indicator of the support provided by the state for active duty family members to participate in higher-level education opportunities. For median household income and house value, the basis of the data (either MSA or number of counties in the MHA or the county of the installation) is indicated.

Median Household Income	(US Avg $41,994)	$34,443	Basis: 2 of 2 counties
Median House Value	(US Avg $119,600)	$96,500	
GS Locality Pay	("Rest of US" 10.9%)	10.9%	
O-3 with Dependents BAH Rate		$1,193	
In-state Tuition for Family Member		Yes	
In-state Tuition Continues if Member PCSs Out of State		No	

Education

This attribute defines the population in local school districts and identifies capacity. The pupil/teacher ratio, graduation rate, and composite SAT I/ACT scores provide a relative quality indicator of education. This attribute also attempts to give communities credit for the potential intellectual capital they provide.

NOTE: "MFR"--means a Memorandum For Record is on file at the installation/activity/agency to document problems in obtaining the required information. Reasons for not being able to obtain information may be that the school district refused to provide the information or the school district does not use or track the information. For

each entry, the number of school districts for which data are available of the total number of school districts reported, and the number of MFRs is indicated.

		Basis
School District(s) Capacity	22,921	13 of 13 districts, 12 MFRs
Students Enrolled	20,727	13 of 13 districts
Average Pupil/Teacher Ratio	20.3:1	13 of 13 districts
High School Students Enrolled	5,595	2 of 2 districts
Average High School Graduation Rate (US Avg 67.3%)	91.0%	2 of 2 districts
Average Composite SAT I Score (US Avg 1026)	969	2 of 2 districts
Average ACT Score (US Avg 20.8)	20	2 of 2 districts
Available Graduate/PhD Programs	0	
Available Colleges and/or Universities	2	
Available Vocational and/or Technical Schools	0	

Employment

Unemployment and job growth rates provide an indicator of job availability in the local community. National rates from the Bureau of Labor Statistics are also provided. For each entry, the basis of the data (either MSA or number of counties in the MHA or the county of the installation) is indicated.

The unemployment rates for the last five years:

	1999	2000	2001	2002	2003
Local Data	15.6%	15.1%	15.1%	15.3%	15.3%
National	4.2%	4.0%	4.7%	5.8%	6.0%
Basis:	2 of 2 counties	2 of 2 counties	2 of 2 counties	2 of 2 counties	2 of 2 counties

The annual job growth rate for the last five-years:

	1999	2000	2001	2002	2003
Local Data	.2%	4.1%	.6%	2.5%	1.3%
National	1.5%	2.4%	.03%	-.31%	.86%
Basis:	2 of 2 counties	2 of 2 counties	2 of 2 counties	2 of 2 counties	2 of 2 counties

Housing

This attribute provides an indication of availability of housing, both sales and rental, in the local community. Note: According to the 2000 Census, Vacant Sale and Vacant Rental Units do not equal total Vacant Housing Units. Vacant housing units may also include units that are vacant but not on the market for sale or rent. For each entry, the basis of the data (either MSA or number of counties in the MHA or the county of the installation) is indicated.

Total Vacant Housing Units	11,399	Basis: 2 of 2 counties
Vacant Sale Units	1,902	

Vacant Rental Units	3,731	

Medical Providers

This attribute provides an indicator of availability of medical care for military and DoD civilians in the local community. The table reflects the raw number of physicians/beds and ratio of physicians/beds to population. The basis of the data (either MSA or number of counties in the MHA or the county of the installation) is indicated.

	# Physicians	# Beds	Population	
Local Community	514	759	497,482	Basis: 2 of 2 counties
Ratio	1:968	1:655		
National Ratio (2003)	1:421.2	1:373.7		

Safety/Crime

The local community's Uniform Crime Reports (UCR) Index for 2002 per 100,000 people and the national UCR based on information from the Federal Bureau of Investigation (FBI) for 2002 is provided. The basis of the data (either MSA or state) is indicated.

Local UCR	3,943.7	Basis: state
National UCR	4,118.8	

Transportation

Distance to an airport shows convenience and availability of airline transportation. Public transportation shows potential for members and DoD civilians to use it to commute to/from work under normal circumstances and for leisure.

Distance from NAS_LEMOORE_CA to nearest commercial airport: 46.0 miles
Is NAS_LEMOORE_CA served by regularly scheduled public transportation? Yes

Utilities

This attribute identifies a local community's water and sewer systems' ability to receive 1,000 additional people.

Does the local community's water system have the ability to meet an expanded need of an additional 1,000 people moving in the local community? Yes

Does the local community's sewer system have the ability to meet an expanded need of an additional 1,000 people moving in the local community? Yes

NAS_MERIDIAN_MS, MS

Demographics

The following tables provide a short description of the area near the installation/activity. NAS_MERIDIAN_MS is 91.6 miles from Jackson, MS, the nearest city with a population of 100,000 or more. The nearest metropolitan statistical area (MSA) is

MSA	Population
Jackson, MS MSA	440,801

The following entities comprise the military housing area (MHA):

County/City	Population
Clarke	17955
Lauderdale	78161
Newton	21838
Total	117,954

Child Care

This attribute captures the number of nationally accredited child-care centers within the local community: 2

Cost of Living

Cost of Living provides a relative measure of cost of living in the local community. General Schedule (GS) Locality pay provides a relative scale to compare local salaries with government salaries and Basic Allowance for Housing (BAH) is an indicator of the local rental market. In-state tuition is an indicator of the support provided by the state for active duty family members to participate in higher-level education opportunities. For median household income and house value, the basis of the data (either MSA or number of counties in the MHA or the county of the installation) is indicated.

Median Household Income	(US Avg $41,994)	$29,759	Basis: 3 of 3 counties
Median House Value	(US Avg $119,600)	$63,007	
GS Locality Pay	("Rest of US" 10.9%)	10.9%	
O-3 with Dependents BAH Rate		$1,123	
In-state Tuition for Family Member		Yes	
In-state Tuition Continues if Member PCSs Out of State		No	

Education

This attribute defines the population in local school districts and identifies capacity. The pupil/teacher ratio, graduation rate, and composite SAT I/ACT scores provide a relative quality indicator of education. This attribute also attempts to give communities credit for the potential intellectual capital they provide.

NOTE: "MFR"--means a Memorandum For Record is on file at the installation/activity/agency to document problems in obtaining the required information. Reasons for not being able to obtain information may be that the

school district refused to provide the information or the school district does not use or track the information. For each entry, the number of school districts for which data are available of the total number of school districts reported, and the number of MFRs is indicated.

		Basis
School District(s) Capacity	21,056	6 of 6 districts
Students Enrolled	17,788	6 of 6 districts
Average Pupil/Teacher Ratio	16.5:1	6 of 6 districts
High School Students Enrolled	4,338	6 of 6 districts
Average High School Graduation Rate (US Avg 67.3%)	83.8%	6 of 6 districts
Average Composite SAT I Score (US Avg 1026)	1350	1 of 6 districts, 5 MFRs
Average ACT Score (US Avg 20.8)	20	6 of 6 districts
Available Graduate/PhD Programs	1	
Available Colleges and/or Universities	2	
Available Vocational and/or Technical Schools	0	

Employment

Unemployment and job growth rates provide an indicator of job availability in the local community. National rates from the Bureau of Labor Statistics are also provided. For each entry, the basis of the data (either MSA or number of counties in the MHA or the county of the installation) is indicated.

The unemployment rates for the last five years:

	1999	2000	2001	2002	2003
Local Data	6.1%	6.2%	5.9%	8.0%	7.0%
National	4.2%	4.0%	4.7%	5.8%	6.0%
Basis:	3 of 3 counties	3 of 3 counties	3 of 3 counties	3 of 3 counties	3 of 3 counties

The annual job growth rate for the last five-years:

	1999	2000	2001	2002	2003
Local Data	-1.2%	2.6%	-3.1%	-2.7%	1.9%
National	1.5%	2.4%	.03%	-.31%	.86%
Basis:	3 of 3 counties	3 of 3 counties	3 of 3 counties	3 of 3 counties	3 of 3 counties

Housing

This attribute provides an indication of availability of housing, both sales and rental, in the local community. Note: According to the 2000 Census, Vacant Sale and Vacant Rental Units do not equal total Vacant Housing Units. Vacant housing units may also include units that are vacant but not on the market for sale or rent. For each entry, the basis of the data (either MSA or number of counties in the MHA or the county of the installation) is indicated.

Total Vacant Housing Units	5,588	Basis:

Vacant Sale Units	1,062	3 of 3 counties
Vacant Rental Units	1,604	

Medical Providers

This attribute provides an indicator of availability of medical care for military and DoD civilians in the local community. The table reflects the raw number of physicians/beds and ratio of physicians/beds to population. The basis of the data (either MSA or number of counties in the MHA or the county of the installation) is indicated.

	# Physicians	# Beds	Population	
Local Community	252	702	117,954	Basis: 3 of 3 counties
Ratio	1:468	1:168		
National Ratio (2003)	1:421.2	1:373.7		

Safety/Crime

The local community's Uniform Crime Reports (UCR) Index for 2002 per 100,000 people and the national UCR based on information from the Federal Bureau of Investigation (FBI) for 2002 is provided. The basis of the data (either MSA or state) is indicated.

Local UCR	4,159.2	Basis: state
National UCR	4,118.8	

Transportation

Distance to an airport shows convenience and availability of airline transportation. Public transportation shows potential for members and DoD civilians to use it to commute to/from work under normal circumstances and for leisure.

Distance from NAS_MERIDIAN_MS to nearest commercial airport: 22.7 miles
Is NAS_MERIDIAN_MS served by regularly scheduled public transportation? Yes

Utilities

This attribute identifies a local community's water and sewer systems' ability to receive 1,000 additional people.

Does the local community's water system have the ability to meet an expanded need of an additional 1,000 people moving in the local community? Yes

Does the local community's sewer system have the ability to meet an expanded need of an additional 1,000 people moving in the local community? Yes

NAS_NORTH_ISLAND_CA, CA

Demographics

The following tables provide a short description of the area near the installation/activity. NAS_NORTH_ISLAND_CA is 2.8 miles from San Diego, CA, the nearest city with a population of 100,000 or more. The nearest metropolitan statistical area (MSA) is

MSA	Population
San Diego, CA MSA	2,813,833

The following entities comprise the military housing area (MHA):

County/City	Population
San Diego	2813833
Total	2,813,833

Child Care

This attribute captures the number of nationally accredited child-care centers within the local community: 68

Cost of Living

Cost of Living provides a relative measure of cost of living in the local community. General Schedule (GS) Locality pay provides a relative scale to compare local salaries with government salaries and Basic Allowance for Housing (BAH) is an indicator of the local rental market. In-state tuition is an indicator of the support provided by the state for active duty family members to participate in higher-level education opportunities. For median household income and house value, the basis of the data (either MSA or number of counties in the MHA or the county of the installation) is indicated.

Median Household Income	(US Avg $41,994)	$47,067	Basis: MSA
Median House Value	(US Avg $119,600)	$227,200	
GS Locality Pay	("Rest of US" 10.9%)	16.2%	
O-3 with Dependents BAH Rate		$1,882	
In-state Tuition for Family Member		Yes	
In-state Tuition Continues if Member PCSs Out of State		No	

Education

This attribute defines the population in local school districts and identifies capacity. The pupil/teacher ratio, graduation rate, and composite SAT I/ACT scores provide a relative quality indicator of education. This attribute also attempts to give communities credit for the potential intellectual capital they provide.

NOTE: "MFR"--means a Memorandum For Record is on file at the installation/activity/agency to document problems in obtaining the required information. Reasons for not being able to obtain information may be that the school district refused to provide the information or the school district does not use or track the information. For

each entry, the number of school districts for which data are available of the total number of school districts reported, and the number of MFRs is indicated.

		Basis
School District(s) Capacity	366,351	18 of 19 districts, 1 MFR
Students Enrolled	341,365	19 of 19 districts
Average Pupil/Teacher Ratio	20.0:1	19 of 19 districts
High School Students Enrolled	236,771	5 of 5 districts
Average High School Graduation Rate (US Avg 67.3%)	86.5%	5 of 5 districts
Average Composite SAT I Score (US Avg 1026)	1007	5 of 5 districts
Average ACT Score (US Avg 20.8)	21	5 of 5 districts
Available Graduate/PhD Programs	17	
Available Colleges and/or Universities	30	
Available Vocational and/or Technical Schools	6	

Employment

Unemployment and job growth rates provide an indicator of job availability in the local community. National rates from the Bureau of Labor Statistics are also provided. For each entry, the basis of the data (either MSA or number of counties in the MHA or the county of the installation) is indicated.

The unemployment rates for the last five years:

	1999	2000	2001	2002	2003
Local Data	3.1%	3.0%	3.2%	4.3%	4.3%
National	4.2%	4.0%	4.7%	5.8%	6.0%
Basis:	MSA	MSA	MSA	MSA	MSA

The annual job growth rate for the last five-years:

	1999	2000	2001	2002	2003
Local Data	3.4%	3.3%	1.7%	1.7%	1.7%
National	1.5%	2.4%	.03%	-.31%	.86%
Basis:	MSA	MSA	MSA	MSA	MSA

Housing

This attribute provides an indication of availability of housing, both sales and rental, in the local community. Note: According to the 2000 Census, Vacant Sale and Vacant Rental Units do not equal total Vacant Housing Units. Vacant housing units may also include units that are vacant but not on the market for sale or rent. For each entry, the basis of the data (either MSA or number of counties in the MHA or the county of the installation) is indicated.

Total Vacant Housing Units	45,472	Basis: MSA
Vacant Sale Units	7,196	

Vacant Rental Units	14,853	

Medical Providers

This attribute provides an indicator of availability of medical care for military and DoD civilians in the local community. The table reflects the raw number of physicians/beds and ratio of physicians/beds to population. The basis of the data (either MSA or number of counties in the MHA or the county of the installation) is indicated.

	# Physicians	# Beds	Population	
Local Community	7,062	5,826	2,813,833	Basis: MSA
Ratio	1:398	1:483		
National Ratio (2003)	1:421.2	1:373.7		

Safety/Crime

The local community's Uniform Crime Reports (UCR) Index for 2002 per 100,000 people and the national UCR based on information from the Federal Bureau of Investigation (FBI) for 2002 is provided. The basis of the data (either MSA or state) is indicated.

Local UCR	3,611.8	Basis: MSA
National UCR	4,118.8	

Transportation

Distance to an airport shows convenience and availability of airline transportation. Public transportation shows potential for members and DoD civilians to use it to commute to/from work under normal circumstances and for leisure.

Distance from NAS_NORTH_ISLAND_CA to nearest commercial airport: 7.9 miles
Is NAS_NORTH_ISLAND_CA served by regularly scheduled public transportation? Yes

Utilities

This attribute identifies a local community's water and sewer systems' ability to receive 1,000 additional people.

Does the local community's water system have the ability to meet an expanded need of an additional 1,000 people moving in the local community? Yes

Does the local community's sewer system have the ability to meet an expanded need of an additional 1,000 people moving in the local community? Yes

NAS_OCEANA_VA, VA

Demographics

The following tables provide a short description of the area near the installation/activity. NAS_OCEANA_VA is within Norfolk, VA, the nearest city with a population of 100,000 or more. The nearest metropolitan statistical area (MSA) is

MSA	Population
Norfolk-Virginia Beach-Newport News, VA-NC MSA	1,569,541

The following entities comprise the military housing area (MHA):

County/City	Population
Chesapeake City	199184
Currituck	18190
Fredericksburg City	19279
Isle Of Wight	29728
Norfolk City	234403
Portsmouth City	100565
Suffolk City	63677
Virginia Beach City	425257
Total	1,090,283

Child Care

This attribute captures the number of nationally accredited child-care centers within the local community: 14

Cost of Living

Cost of Living provides a relative measure of cost of living in the local community. General Schedule (GS) Locality pay provides a relative scale to compare local salaries with government salaries and Basic Allowance for Housing (BAH) is an indicator of the local rental market. In-state tuition is an indicator of the support provided by the state for active duty family members to participate in higher-level education opportunities. For median household income and house value, the basis of the data (either MSA or number of counties in the MHA or the county of the installation) is indicated.

Median Household Income	(US Avg $41,994)	$42,448	Basis: MSA
Median House Value	(US Avg $119,600)	$110,100	
GS Locality Pay	("Rest of US" 10.9%)	10.9%	
O-3 with Dependents BAH Rate		$1,130	
In-state Tuition for Family Member		No	
In-state Tuition Continues if Member PCSs Out of State		No	

Education

This attribute defines the population in local school districts and identifies capacity. The pupil/teacher ratio, graduation rate, and composite SAT I/ACT scores provide a relative quality indicator of education. This attribute also attempts to give communities credit for the potential intellectual capital they provide.

NOTE: "MFR"--means a Memorandum For Record is on file at the installation/activity/agency to document problems in obtaining the required information. Reasons for not being able to obtain information may be that the school district refused to provide the information or the school district does not use or track the information. For each entry, the number of school districts for which data are available of the total number of school districts reported, and the number of MFRs is indicated.

		Basis
School District(s) Capacity	180,253	4 of 4 districts
Students Enrolled	168,004	4 of 4 districts
Average Pupil/Teacher Ratio	13.0:1	4 of 4 districts
High School Students Enrolled	49,001	4 of 4 districts
Average High School Graduation Rate (US Avg 67.3%)	77.5%	4 of 4 districts
Average Composite SAT I Score (US Avg 1026)	973	4 of 4 districts
Average ACT Score (US Avg 20.8)	20	4 of 4 districts
Available Graduate/PhD Programs	12	
Available Colleges and/or Universities	17	
Available Vocational and/or Technical Schools	15	

Employment

Unemployment and job growth rates provide an indicator of job availability in the local community. National rates from the Bureau of Labor Statistics are also provided. For each entry, the basis of the data (either MSA or number of counties in the MHA or the county of the installation) is indicated.

The unemployment rates for the last five years:

	1999	2000	2001	2002	2003
Local Data	3.4%	2.6%	3.5%	4.2%	4.4%
National	4.2%	4.0%	4.7%	5.8%	6.0%
Basis:	MSA	MSA	MSA	MSA	MSA

The annual job growth rate for the last five-years:

	1999	2000	2001	2002	2003
Local Data	.1%	1.4%	.9%	1.8%	1.9%
National	1.5%	2.4%	.03%	-.31%	.86%
Basis:	MSA	MSA	MSA	MSA	MSA

Housing

This attribute provides an indication of availability of housing, both sales and rental, in the local community. Note: According to the 2000 Census, Vacant Sale and Vacant Rental Units do not equal total Vacant Housing Units. Vacant housing units may also include units that are vacant but not on the market for sale or rent. For each entry, the basis of the data (either MSA or number of counties in the MHA or the county of the installation) is indicated.

Total Vacant Housing Units	41,676	Basis: MSA
Vacant Sale Units	7,856	
Vacant Rental Units	13,560	

Medical Providers

This attribute provides an indicator of availability of medical care for military and DoD civilians in the local community. The table reflects the raw number of physicians/beds and ratio of physicians/beds to population. The basis of the data (either MSA or number of counties in the MHA or the county of the installation) is indicated.

	# Physicians	# Beds	Population	
Local Community	3,599	2,936	1,569,541	Basis: MSA
Ratio	1:436	1:535		
National Ratio (2003)	1:421.2	1:373.7		

Safety/Crime

The local community's Uniform Crime Reports (UCR) Index for 2002 per 100,000 people and the national UCR based on information from the Federal Bureau of Investigation (FBI) for 2002 is provided. The basis of the data (either MSA or state) is indicated.

Local UCR	4,478.8	Basis: MSA
National UCR	4,118.8	

Transportation

Distance to an airport shows convenience and availability of airline transportation. Public transportation shows potential for members and DoD civilians to use it to commute to/from work under normal circumstances and for leisure.

Distance from NAS_OCEANA_VA to nearest commercial airport: 19.7 miles
Is NAS_OCEANA_VA served by regularly scheduled public transportation? Yes

Utilities

This attribute identifies a local community's water and sewer systems' ability to receive 1,000 additional people.

Does the local community's water system have the ability to meet an expanded need of an additional 1,000 people moving in the local community? Yes

Does the local community's sewer system have the ability to meet an expanded need of an additional 1,000 people moving in the local community? Yes

NAS_PATUXENT_RIVER_MD, MD

Demographics

The following tables provide a short description of the area near the installation/activity. NAS_PATUXENT_RIVER_MD is 64.2 miles from Washington, DC, the nearest city with a population of 100,000 or more. The nearest metropolitan statistical area (MSA) is

MSA	Population
Washington, DC-MD-VA-WV PMSA	7,608,070

The following entities comprise the military housing area (MHA):

County/City	Population
Calvert	74563
Prince George's	801515
St. Mary'S	86211
Total	962,289

Child Care

This attribute captures the number of nationally accredited child-care centers within the local community: 19

Cost of Living

Cost of Living provides a relative measure of cost of living in the local community. General Schedule (GS) Locality pay provides a relative scale to compare local salaries with government salaries and Basic Allowance for Housing (BAH) is an indicator of the local rental market. In-state tuition is an indicator of the support provided by the state for active duty family members to participate in higher-level education opportunities. For median household income and house value, the basis of the data (either MSA or number of counties in the MHA or the county of the installation) is indicated.

Median Household Income	(US Avg $41,994)	$56,035	Basis: 3 of 3 counties
Median House Value	(US Avg $119,600)	$147,823	
GS Locality Pay	("Rest of US" 10.9%)	14.6%	
O-3 with Dependents BAH Rate		$1,528	
In-state Tuition for Family Member		Yes	
In-state Tuition Continues if Member PCSs Out of State		No	

Education

This attribute defines the population in local school districts and identifies capacity. The pupil/teacher ratio, graduation rate, and composite SAT I/ACT scores provide a relative quality indicator of education. This attribute also attempts to give communities credit for the potential intellectual capital they provide.

NOTE: "MFR"--means a Memorandum For Record is on file at the installation/activity/agency to document problems in obtaining the required information. Reasons for not being able to obtain information may be that the

school district refused to provide the information or the school district does not use or track the information. For each entry, the number of school districts for which data are available of the total number of school districts reported, and the number of MFRs is indicated.

		Basis
School District(s) Capacity	166,140	3 of 3 districts
Students Enrolled	170,128	3 of 3 districts
Average Pupil/Teacher Ratio	24.7:1	3 of 3 districts
High School Students Enrolled	49,687	3 of 3 districts
Average High School Graduation Rate (US Avg 67.3%)	89.1%	3 of 3 districts
Average Composite SAT I Score (US Avg 1026)	921	3 of 3 districts
Average ACT Score (US Avg 20.8)		0 of 3 districts, 3 MFRs
Available Graduate/PhD Programs	7	
Available Colleges and/or Universities	3	
Available Vocational and/or Technical Schools	0	

Employment

Unemployment and job growth rates provide an indicator of job availability in the local community. National rates from the Bureau of Labor Statistics are also provided. For each entry, the basis of the data (either MSA or number of counties in the MHA or the county of the installation) is indicated.

The unemployment rates for the last five years:

	1999	2000	2001	2002	2003
Local Data	3.4%	3.6%	3.8%	4.5%	4.4%
National	4.2%	4.0%	4.7%	5.8%	6.0%
Basis:	3 of 3 counties	3 of 3 counties	3 of 3 counties	3 of 3 counties	3 of 3 counties

The annual job growth rate for the last five-years:

	1999	2000	2001	2002	2003
Local Data	2.2%	1.8%	1.7%	2.3%	.9%
National	1.5%	2.4%	.03%	-.31%	.86%
Basis:	3 of 3 counties	3 of 3 counties	3 of 3 counties	3 of 3 counties	3 of 3 counties

Housing

This attribute provides an indication of availability of housing, both sales and rental, in the local community. Note: According to the 2000 Census, Vacant Sale and Vacant Rental Units do not equal total Vacant Housing Units. Vacant housing units may also include units that are vacant but not on the market for sale or rent. For each entry, the basis of the data (either MSA or number of counties in the MHA or the county of the installation) is indicated.

Total Vacant Housing Units	21,336	Basis:

Vacant Sale Units	5,613	3 of 3 counties
Vacant Rental Units	7,070	

Medical Providers

This attribute provides an indicator of availability of medical care for military and DoD civilians in the local community. The table reflects the raw number of physicians/beds and ratio of physicians/beds to population. The basis of the data (either MSA or number of counties in the MHA or the county of the installation) is indicated.

	# Physicians	# Beds	Population	
Local Community	1,677	1,074	962,289	Basis: 3 of 3 counties
Ratio	1:574	1:896		
National Ratio (2003)	1:421.2	1:373.7		

Safety/Crime

The local community's Uniform Crime Reports (UCR) Index for 2002 per 100,000 people and the national UCR based on information from the Federal Bureau of Investigation (FBI) for 2002 is provided. The basis of the data (either MSA or state) is indicated.

Local UCR	4,747.4	Basis: state
National UCR	4,118.8	

Transportation

Distance to an airport shows convenience and availability of airline transportation. Public transportation shows potential for members and DoD civilians to use it to commute to/from work under normal circumstances and for leisure.

Distance from NAS_PATUXENT_RIVER_MD to nearest commercial airport: 64.2 miles
Is NAS_PATUXENT_RIVER_MD served by regularly scheduled public transportation? Yes

Utilities

This attribute identifies a local community's water and sewer systems' ability to receive 1,000 additional people.

Does the local community's water system have the ability to meet an expanded need of an additional 1,000 people moving in the local community? Yes

Does the local community's sewer system have the ability to meet an expanded need of an additional 1,000 people moving in the local community? Yes

NAS_PENSACOLA_FL, FL

Demographics

The following tables provide a short description of the area near the installation/activity. NAS_PENSACOLA_FL is 58 miles from Mobile, AL, the nearest city with a population of 100,000 or more. The nearest metropolitan statistical area (MSA) is

MSA	Population
Pensacola, FL MSA	412,153

The following entities comprise the military housing area (MHA):

County/City	Population
Escambia	294410
Santa Rosa	117743
Total	412,153

Child Care

This attribute captures the number of nationally accredited child-care centers within the local community: 13

Cost of Living

Cost of Living provides a relative measure of cost of living in the local community. General Schedule (GS) Locality pay provides a relative scale to compare local salaries with government salaries and Basic Allowance for Housing (BAH) is an indicator of the local rental market. In-state tuition is an indicator of the support provided by the state for active duty family members to participate in higher-level education opportunities. For median household income and house value, the basis of the data (either MSA or number of counties in the MHA or the county of the installation) is indicated.

Median Household Income	(US Avg $41,994)	$36,975	Basis: MSA
Median House Value	(US Avg $119,600)	$91,500	
GS Locality Pay	("Rest of US" 10.9%)	10.9%	
O-3 with Dependents BAH Rate		$ 946	
In-state Tuition for Family Member		Yes	
In-state Tuition Continues if Member PCSs Out of State		Yes	

Education

This attribute defines the population in local school districts and identifies capacity. The pupil/teacher ratio, graduation rate, and composite SAT I/ACT scores provide a relative quality indicator of education. This attribute also attempts to give communities credit for the potential intellectual capital they provide.

NOTE: "MFR"--means a Memorandum For Record is on file at the installation/activity/agency to document problems in obtaining the required information. Reasons for not being able to obtain information may be that the school district refused to provide the information or the school district does not use or track the information. For

each entry, the number of school districts for which data are available of the total number of school districts reported, and the number of MFRs is indicated.

		Basis
School District(s) Capacity	48,362	1 of 1 district
Students Enrolled	43,273	1 of 1 district
Average Pupil/Teacher Ratio	26.0:1	1 of 1 district
High School Students Enrolled	11,372	1 of 1 district
Average High School Graduation Rate (US Avg 67.3%)	79.0%	1 of 1 district
Average Composite SAT I Score (US Avg 1026)	1029	1 of 1 district
Average ACT Score (US Avg 20.8)	21	1 of 1 district
Available Graduate/PhD Programs	2	
Available Colleges and/or Universities	3	
Available Vocational and/or Technical Schools	2	

Employment

Unemployment and job growth rates provide an indicator of job availability in the local community. National rates from the Bureau of Labor Statistics are also provided. For each entry, the basis of the data (either MSA or number of counties in the MHA or the county of the installation) is indicated.

The unemployment rates for the last five years:

	1999	2000	2001	2002	2003
Local Data	3.6%	3.9%	4.8%	4.5%	4.1%
National	4.2%	4.0%	4.7%	5.8%	6.0%
Basis:	MSA	MSA	MSA	MSA	MSA

The annual job growth rate for the last five-years:

	1999	2000	2001	2002	2003
Local Data	1.5%	- .5%	-1.2%	- .3%	1.8%
National	1.5%	2.4%	.03%	-.31%	.86%
Basis:	MSA	MSA	MSA	MSA	MSA

Housing

This attribute provides an indication of availability of housing, both sales and rental, in the local community. Note: According to the 2000 Census, Vacant Sale and Vacant Rental Units do not equal total Vacant Housing Units. Vacant housing units may also include units that are vacant but not on the market for sale or rent. For each entry, the basis of the data (either MSA or number of counties in the MHA or the county of the installation) is indicated.

Total Vacant Housing Units	18,924	Basis: MSA
Vacant Sale Units	2,935	
Vacant Rental Units	6,654	

Medical Providers

This attribute provides an indicator of availability of medical care for military and DoD civilians in the local community. The table reflects the raw number of physicians/beds and ratio of physicians/beds to population. The basis of the data (either MSA or number of counties in the MHA or the county of the installation) is indicated.

	# Physicians	# Beds	Population	
Local Community	901	1,634	412,153	Basis: MSA
Ratio	1:457	1:252		
National Ratio (2003)	1:421.2	1:373.7		

Safety/Crime

The local community's Uniform Crime Reports (UCR) Index for 2002 per 100,000 people and the national UCR based on information from the Federal Bureau of Investigation (FBI) for 2002 is provided. The basis of the data (either MSA or state) is indicated.

Local UCR	4,230.9	Basis: MSA
National UCR	4,118.8	

Transportation

Distance to an airport shows convenience and availability of airline transportation. Public transportation shows potential for members and DoD civilians to use it to commute to/from work under normal circumstances and for leisure.

Distance from NAS_PENSACOLA_FL to nearest commercial airport: 13.5 miles
Is NAS_PENSACOLA_FL served by regularly scheduled public transportation? Yes

Utilities

This attribute identifies a local community's water and sewer systems' ability to receive 1,000 additional people.

Does the local community's water system have the ability to meet an expanded need of an additional 1,000 people moving in the local community? Yes

Does the local community's sewer system have the ability to meet an expanded need of an additional 1,000 people moving in the local community? Yes

NAS_WHIDBEY_ISLAND_WA, WA

Demographics

The following tables provide a short description of the area near the installation/activity. NAS_WHIDBEY_ISLAND_WA is 89.1 miles from Seattle, WA, the nearest city with a population of 100,000 or more. The nearest metropolitan statistical area (MSA) is

MSA	Population
Seattle-Bellevue-Everett, WA PMSA	2,414,616

The following entities comprise the military housing area (MHA):

County/City	Population
Island	71558
Skagit	102979
Total	174,537

Child Care

This attribute captures the number of nationally accredited child-care centers within the local community: 1

Cost of Living

Cost of Living provides a relative measure of cost of living in the local community. General Schedule (GS) Locality pay provides a relative scale to compare local salaries with government salaries and Basic Allowance for Housing (BAH) is an indicator of the local rental market. In-state tuition is an indicator of the support provided by the state for active duty family members to participate in higher-level education opportunities. For median household income and house value, the basis of the data (either MSA or number of counties in the MHA or the county of the installation) is indicated.

Median Household Income	(US Avg $41,994)	$52,804	Basis: MSA
Median House Value	(US Avg $119,600)	$223,100	
GS Locality Pay	("Rest of US" 10.9%)	15.1%	
O-3 with Dependents BAH Rate		$1,239	
In-state Tuition for Family Member		Yes	
In-state Tuition Continues if Member PCSs Out of State		No	

Education

This attribute defines the population in local school districts and identifies capacity. The pupil/teacher ratio, graduation rate, and composite SAT I/ACT scores provide a relative quality indicator of education. This attribute also attempts to give communities credit for the potential intellectual capital they provide.

NOTE: "MFR"--means a Memorandum For Record is on file at the installation/activity/agency to document problems in obtaining the required information. Reasons for not being able to obtain information may be that the school district refused to provide the information or the school district does not use or track the information. For

each entry, the number of school districts for which data are available of the total number of school districts reported, and the number of MFRs is indicated.

		Basis
School District(s) Capacity	32,894	8 of 8 districts
Students Enrolled	26,764	8 of 8 districts
Average Pupil/Teacher Ratio	17.7:1	8 of 8 districts
High School Students Enrolled	8,197	8 of 8 districts
Average High School Graduation Rate (US Avg 67.3%)	80.1%	8 of 8 districts
Average Composite SAT I Score (US Avg 1026)	1053	8 of 8 districts
Average ACT Score (US Avg 20.8)	23	8 of 8 districts
Available Graduate/PhD Programs	0	
Available Colleges and/or Universities	4	
Available Vocational and/or Technical Schools	8	

Employment

Unemployment and job growth rates provide an indicator of job availability in the local community. National rates from the Bureau of Labor Statistics are also provided. For each entry, the basis of the data (either MSA or number of counties in the MHA or the county of the installation) is indicated.

The unemployment rates for the last five years:

	1999	2000	2001	2002	2003
Local Data	3.4%	3.7%	5.2%	6.8%	7.1%
National	4.2%	4.0%	4.7%	5.8%	6.0%
Basis:	MSA	MSA	MSA	MSA	MSA

The annual job growth rate for the last five-years:

	1999	2000	2001	2002	2003
Local Data	1.5%	-1.6%	-3.0%	.1%	- .7%
National	1.5%	2.4%	.03%	-.31%	.86%
Basis:	MSA	MSA	MSA	MSA	MSA

Housing

This attribute provides an indication of availability of housing, both sales and rental, in the local community. Note: According to the 2000 Census, Vacant Sale and Vacant Rental Units do not equal total Vacant Housing Units. Vacant housing units may also include units that are vacant but not on the market for sale or rent. For each entry, the basis of the data (either MSA or number of counties in the MHA or the county of the installation) is indicated.

Total Vacant Housing Units	47,268	Basis: MSA
Vacant Sale Units	9,051	
Vacant Rental Units	17,893	

Medical Providers

This attribute provides an indicator of availability of medical care for military and DoD civilians in the local community. The table reflects the raw number of physicians/beds and ratio of physicians/beds to population. The basis of the data (either MSA or number of counties in the MHA or the county of the installation) is indicated.

	# Physicians	# Beds	Population	
Local Community	7,428	3,730	2,414,616	Basis: MSA
Ratio	1:325	1:647		
National Ratio (2003)	1:421.2	1:373.7		

Safety/Crime

The local community's Uniform Crime Reports (UCR) Index for 2002 per 100,000 people and the national UCR based on information from the Federal Bureau of Investigation (FBI) for 2002 is provided. The basis of the data (either MSA or state) is indicated.

Local UCR	5,219.5	Basis: MSA
National UCR	4,118.8	

Transportation

Distance to an airport shows convenience and availability of airline transportation. Public transportation shows potential for members and DoD civilians to use it to commute to/from work under normal circumstances and for leisure.

Distance from NAS_WHIDBEY_ISLAND_WA to nearest commercial airport: 52.0 miles
Is NAS_WHIDBEY_ISLAND_WA served by regularly scheduled public transportation? Yes

Utilities

This attribute identifies a local community's water and sewer systems' ability to receive 1,000 additional people.

Does the local community's water system have the ability to meet an expanded need of an additional 1,000 people moving in the local community? Yes

Does the local community's sewer system have the ability to meet an expanded need of an additional 1,000 people moving in the local community? Yes

NAS_WHITING_FIELD_MILTON_FL, FL

Demographics

The following tables provide a short description of the area near the installation/activity. NAS_WHITING_FIELD_MILTON_FL is 70 miles from Mobile, AL, the nearest city with a population of 100,000 or more. The nearest metropolitan statistical area (MSA) is

MSA	Population
Pensacola, FL MSA	412,153

The following entities comprise the military housing area (MHA):

County/City	Population
Escambia	294410
Santa Rosa	117743
Total	412,153

Child Care

This attribute captures the number of nationally accredited child-care centers within the local community: 37

Cost of Living

Cost of Living provides a relative measure of cost of living in the local community. General Schedule (GS) Locality pay provides a relative scale to compare local salaries with government salaries and Basic Allowance for Housing (BAH) is an indicator of the local rental market. In-state tuition is an indicator of the support provided by the state for active duty family members to participate in higher-level education opportunities. For median household income and house value, the basis of the data (either MSA or number of counties in the MHA or the county of the installation) is indicated.

Median Household Income	(US Avg $41,994)	$36,975	Basis: MSA
Median House Value	(US Avg $119,600)	$91,500	
GS Locality Pay	("Rest of US" 10.9%)	10.9%	
O-3 with Dependents BAH Rate		$ 946	
In-state Tuition for Family Member		Yes	
In-state Tuition Continues if Member PCSs Out of State		Yes	

Education

This attribute defines the population in local school districts and identifies capacity. The pupil/teacher ratio, graduation rate, and composite SAT I/ACT scores provide a relative quality indicator of education. This attribute also attempts to give communities credit for the potential intellectual capital they provide.

NOTE: "MFR"--means a Memorandum For Record is on file at the installation/activity/agency to document problems in obtaining the required information. Reasons for not being able to obtain information may be that the school district refused to provide the information or the school district does not use or track the information. For

each entry, the number of school districts for which data are available of the total number of school districts reported, and the number of MFRs is indicated.

		Basis
School District(s) Capacity	82,550	2 of 2 districts
Students Enrolled	65,940	2 of 2 districts
Average Pupil/Teacher Ratio	18.2:1	2 of 2 districts
High School Students Enrolled	18,366	2 of 2 districts
Average High School Graduation Rate (US Avg 67.3%)	71.9%	2 of 2 districts
Average Composite SAT I Score (US Avg 1026)	1040	2 of 2 districts
Average ACT Score (US Avg 20.8)	21	2 of 2 districts
Available Graduate/PhD Programs	6	
Available Colleges and/or Universities	11	
Available Vocational and/or Technical Schools	4	

Employment

Unemployment and job growth rates provide an indicator of job availability in the local community. National rates from the Bureau of Labor Statistics are also provided. For each entry, the basis of the data (either MSA or number of counties in the MHA or the county of the installation) is indicated.

The unemployment rates for the last five years:

	1999	2000	2001	2002	2003
Local Data	3.6%	3.9%	4.8%	4.5%	4.1%
National	4.2%	4.0%	4.7%	5.8%	6.0%
Basis:	MSA	MSA	MSA	MSA	MSA

The annual job growth rate for the last five-years:

	1999	2000	2001	2002	2003
Local Data	1.5%	- .5%	-1.2%	- .3%	1.8%
National	1.5%	2.4%	.03%	-.31%	.86%
Basis:	MSA	MSA	MSA	MSA	MSA

Housing

This attribute provides an indication of availability of housing, both sales and rental, in the local community. Note: According to the 2000 Census, Vacant Sale and Vacant Rental Units do not equal total Vacant Housing Units. Vacant housing units may also include units that are vacant but not on the market for sale or rent. For each entry, the basis of the data (either MSA or number of counties in the MHA or the county of the installation) is indicated.

Total Vacant Housing Units	18,924	Basis: MSA
Vacant Sale Units	2,935	
Vacant Rental Units	6,654	

Medical Providers

This attribute provides an indicator of availability of medical care for military and DoD civilians in the local community. The table reflects the raw number of physicians/beds and ratio of physicians/beds to population. The basis of the data (either MSA or number of counties in the MHA or the county of the installation) is indicated.

	# Physicians	# Beds	Population	
Local Community	901	1,634	412,153	Basis: MSA
Ratio	1:457	1:252		
National Ratio (2003)	1:421.2	1:373.7		

Safety/Crime

The local community's Uniform Crime Reports (UCR) Index for 2002 per 100,000 people and the national UCR based on information from the Federal Bureau of Investigation (FBI) for 2002 is provided. The basis of the data (either MSA or state) is indicated.

Local UCR	4,230.9	Basis: MSA
National UCR	4,118.8	

Transportation

Distance to an airport shows convenience and availability of airline transportation. Public transportation shows potential for members and DoD civilians to use it to commute to/from work under normal circumstances and for leisure.

Distance from NAS_WHITING_FIELD_MILTON_FL to nearest commercial airport: 25.0 miles
Is NAS_WHITING_FIELD_MILTON_FL served by regularly scheduled public transportation? No

Utilities

This attribute identifies a local community's water and sewer systems' ability to receive 1,000 additional people.

Does the local community's water system have the ability to meet an expanded need of an additional 1,000 people moving in the local community? Yes

Does the local community's sewer system have the ability to meet an expanded need of an additional 1,000 people moving in the local community? Yes

NAVAIRENGSTA_LAKEHURST_NJ, NJ

Demographics

The following tables provide a short description of the area near the installation/activity. NAVAIRENGSTA_LAKEHURST_NJ is 50 miles from Philadelphia, PA, the nearest city with a population of 100,000 or more. The nearest metropolitan statistical area (MSA) is

MSA	Population
Monmouth-Ocean, NJ PMSA	1,126,217

The following entities comprise the military housing area (MHA):

County/City	Population
Burlington	423394
Ocean	510916
Total	934,310

Child Care

This attribute captures the number of nationally accredited child-care centers within the local community: 27

Cost of Living

Cost of Living provides a relative measure of cost of living in the local community. General Schedule (GS) Locality pay provides a relative scale to compare local salaries with government salaries and Basic Allowance for Housing (BAH) is an indicator of the local rental market. In-state tuition is an indicator of the support provided by the state for active duty family members to participate in higher-level education opportunities. For median household income and house value, the basis of the data (either MSA or number of counties in the MHA or the county of the installation) is indicated.

Median Household Income	(US Avg $41,994)	$50,795	Basis: MSA
Median House Value	(US Avg $119,600)	$203,100	
GS Locality Pay	("Rest of US" 10.9%)	19.3%	
O-3 with Dependents BAH Rate		$1,707	
In-state Tuition for Family Member		Yes	
In-state Tuition Continues if Member PCSs Out of State		Yes	

Education

This attribute defines the population in local school districts and identifies capacity. The pupil/teacher ratio, graduation rate, and composite SAT I/ACT scores provide a relative quality indicator of education. This attribute also attempts to give communities credit for the potential intellectual capital they provide.

NOTE: "MFR"--means a Memorandum For Record is on file at the installation/activity/agency to document problems in obtaining the required information. Reasons for not being able to obtain information may be that the school district refused to provide the information or the school district does not use or track the information. For

each entry, the number of school districts for which data are available of the total number of school districts reported, and the number of MFRs is indicated.

		Basis
School District(s) Capacity	234,358	87 of 87 districts
Students Enrolled	234,358	87 of 87 districts, 1 MFR
Average Pupil/Teacher Ratio	12.4:1	87 of 87 districts
High School Students Enrolled	69,068	31 of 31 districts
Average High School Graduation Rate (US Avg 67.3%)	91.3%	30 of 31 districts, 1 MFR
Average Composite SAT I Score (US Avg 1026)	1016	30 of 31 districts, 1 MFR
Average ACT Score (US Avg 20.8)		0 of 31 districts, 31 MFRs
Available Graduate/PhD Programs	19	
Available Colleges and/or Universities	42	
Available Vocational and/or Technical Schools	53	

Employment

Unemployment and job growth rates provide an indicator of job availability in the local community. National rates from the Bureau of Labor Statistics are also provided. For each entry, the basis of the data (either MSA or number of counties in the MHA or the county of the installation) is indicated.

The unemployment rates for the last five years:

	1999	2000	2001	2002	2003
Local Data	4.2%	3.5%	3.8%	5.3%	5.4%
National	4.2%	4.0%	4.7%	5.8%	6.0%
Basis:	MSA	MSA	MSA	MSA	MSA

The annual job growth rate for the last five-years:

	1999	2000	2001	2002	2003
Local Data	2.1%	1.7%	1.4%	1.6%	1.9%
National	1.5%	2.4%	.03%	-.31%	.86%
Basis:	MSA	MSA	MSA	MSA	MSA

Housing

This attribute provides an indication of availability of housing, both sales and rental, in the local community. Note: According to the 2000 Census, Vacant Sale and Vacant Rental Units do not equal total Vacant Housing Units. Vacant housing units may also include units that are vacant but not on the market for sale or rent. For each entry, the basis of the data (either MSA or number of counties in the MHA or the county of the installation) is indicated.

Total Vacant Housing Units	64,957	Basis: MSA
Vacant Sale Units	5,399	
Vacant Rental Units	7,304	

Medical Providers

This attribute provides an indicator of availability of medical care for military and DoD civilians in the local community. The table reflects the raw number of physicians/beds and ratio of physicians/beds to population. The basis of the data (either MSA or number of counties in the MHA or the county of the installation) is indicated.

	# Physicians	# Beds	Population	
Local Community	2,723	2,770	1,126,217	Basis: MSA
Ratio	1:414	1:407		
National Ratio (2003)	1:421.2	1:373.7		

Safety/Crime

The local community's Uniform Crime Reports (UCR) Index for 2002 per 100,000 people and the national UCR based on information from the Federal Bureau of Investigation (FBI) for 2002 is provided. The basis of the data (either MSA or state) is indicated.

Local UCR	2,295.9	Basis: MSA
National UCR	4,118.8	

Transportation

Distance to an airport shows convenience and availability of airline transportation. Public transportation shows potential for members and DoD civilians to use it to commute to/from work under normal circumstances and for leisure.

Distance from NAVAIRENGSTA_LAKEHURST_NJ to nearest commercial airport: 55.0 miles
Is NAVAIRENGSTA_LAKEHURST_NJ served by regularly scheduled public transportation? Yes

Utilities

This attribute identifies a local community's water and sewer systems' ability to receive 1,000 additional people.

Does the local community's water system have the ability to meet an expanded need of an additional 1,000 people moving in the local community? Yes

Does the local community's sewer system have the ability to meet an expanded need of an additional 1,000 people moving in the local community? Yes

NAVAIRWPNSTA_CHINA_LAKE_CA, CA

Demographics

The following tables provide a short description of the area near the installation/activity. NAVAIRWPNSTA_CHINA_LAKE_CA is 84 miles from Lancaster, CA, the nearest city with a population of 100,000 or more. The nearest metropolitan statistical area (MSA) is

MSA	Population
Bakersfield, CA MSA	661,645

The following entities comprise the military housing area (MHA):

County/City	Population
Kern	661645
San Bernardino	1709434
Total	2,371,079

Child Care

This attribute captures the number of nationally accredited child-care centers within the local community: 1

Cost of Living

Cost of Living provides a relative measure of cost of living in the local community. General Schedule (GS) Locality pay provides a relative scale to compare local salaries with government salaries and Basic Allowance for Housing (BAH) is an indicator of the local rental market. In-state tuition is an indicator of the support provided by the state for active duty family members to participate in higher-level education opportunities. For median household income and house value, the basis of the data (either MSA or number of counties in the MHA or the county of the installation) is indicated.

Median Household Income	(US Avg $41,994)	$35,446	Basis: MSA
Median House Value	(US Avg $119,600)	$93,300	
GS Locality Pay	("Rest of US" 10.9%)	10.9%	
O-3 with Dependents BAH Rate		$1,036	
In-state Tuition for Family Member		Yes	
In-state Tuition Continues if Member PCSs Out of State		No	

Education

This attribute defines the population in local school districts and identifies capacity. The pupil/teacher ratio, graduation rate, and composite SAT I/ACT scores provide a relative quality indicator of education. This attribute also attempts to give communities credit for the potential intellectual capital they provide.

NOTE: "MFR"--means a Memorandum For Record is on file at the installation/activity/agency to document problems in obtaining the required information. Reasons for not being able to obtain information may be that the school district refused to provide the information or the school district does not use or track the information. For

each entry, the number of school districts for which data are available of the total number of school districts reported, and the number of MFRs is indicated.

		Basis
School District(s) Capacity	11,909	2 of 2 districts
Students Enrolled	5,958	2 of 2 districts
Average Pupil/Teacher Ratio	23.0:1	2 of 2 districts
High School Students Enrolled	1,973	2 of 2 districts
Average High School Graduation Rate (US Avg 67.3%)	94.9%	2 of 2 districts
Average Composite SAT I Score (US Avg 1026)	1103	2 of 2 districts
Average ACT Score (US Avg 20.8)	26	1 of 2 districts
Available Graduate/PhD Programs	3	
Available Colleges and/or Universities	4	
Available Vocational and/or Technical Schools	4	

Employment

Unemployment and job growth rates provide an indicator of job availability in the local community. National rates from the Bureau of Labor Statistics are also provided. For each entry, the basis of the data (either MSA or number of counties in the MHA or the county of the installation) is indicated.

The unemployment rates for the last five years:

	1999	2000	2001	2002	2003
Local Data	11.4%	11.3%	10.7%	11.7%	12.3%
National	4.2%	4.0%	4.7%	5.8%	6.0%
Basis:	MSA	MSA	MSA	MSA	MSA

The annual job growth rate for the last five-years:

	1999	2000	2001	2002	2003
Local Data	.9%	3.3%	1.1%	1.6%	1.4%
National	1.5%	2.4%	.03%	-.31%	.86%
Basis:	MSA	MSA	MSA	MSA	MSA

Housing

This attribute provides an indication of availability of housing, both sales and rental, in the local community. Note: According to the 2000 Census, Vacant Sale and Vacant Rental Units do not equal total Vacant Housing Units. Vacant housing units may also include units that are vacant but not on the market for sale or rent. For each entry, the basis of the data (either MSA or number of counties in the MHA or the county of the installation) is indicated.

Total Vacant Housing Units	22,912	Basis: MSA
Vacant Sale Units	4,133	
Vacant Rental Units	7,246	

Medical Providers

This attribute provides an indicator of availability of medical care for military and DoD civilians in the local community. The table reflects the raw number of physicians/beds and ratio of physicians/beds to population. The basis of the data (either MSA or number of counties in the MHA or the county of the installation) is indicated.

	# Physicians	# Beds	Population	
Local Community	937	1,231	661,645	Basis: MSA
Ratio	1:706	1:537		
National Ratio (2003)	1:421.2	1:373.7		

Safety/Crime

The local community's Uniform Crime Reports (UCR) Index for 2002 per 100,000 people and the national UCR based on information from the Federal Bureau of Investigation (FBI) for 2002 is provided. The basis of the data (either MSA or state) is indicated.

Local UCR	4,249.3	Basis: MSA
National UCR	4,118.8	

Transportation

Distance to an airport shows convenience and availability of airline transportation. Public transportation shows potential for members and DoD civilians to use it to commute to/from work under normal circumstances and for leisure.

Distance from NAVAIRWPNSTA_CHINA_LAKE_CA to nearest commercial airport: 11.0 miles
Is NAVAIRWPNSTA_CHINA_LAKE_CA served by regularly scheduled public transportation? No

Utilities

This attribute identifies a local community's water and sewer systems' ability to receive 1,000 additional people.

Does the local community's water system have the ability to meet an expanded need of an additional 1,000 people moving in the local community? Yes

Does the local community's sewer system have the ability to meet an expanded need of an additional 1,000 people moving in the local community? Yes

NAVBASE_VENTURA_CTY_PT_MUGU_CA, CA

Demographics

The following tables provide a short description of the area near the installation/activity. NAVBASE_VENTURA_CTY_PT_MUGU_CA is within Oxnard, CA, the nearest city with a population of 100,000 or more. The nearest metropolitan statistical area (MSA) is

MSA	Population
Ventura, CA PMSA	753,197

The following entities comprise the military housing area (MHA):

County/City	Population
Santa Barbara	399347
Ventura	753197
Total	1,152,544

Child Care

This attribute captures the number of nationally accredited child-care centers within the local community: 26

Cost of Living

Cost of Living provides a relative measure of cost of living in the local community. General Schedule (GS) Locality pay provides a relative scale to compare local salaries with government salaries and Basic Allowance for Housing (BAH) is an indicator of the local rental market. In-state tuition is an indicator of the support provided by the state for active duty family members to participate in higher-level education opportunities. For median household income and house value, the basis of the data (either MSA or number of counties in the MHA or the county of the installation) is indicated.

Median Household Income	(US Avg $41,994)	$59,666	Basis: MSA
Median House Value	(US Avg $119,600)	$248,700	
GS Locality Pay	("Rest of US" 10.9%)	20.1%	
O-3 with Dependents BAH Rate		$2,010	
In-state Tuition for Family Member		Yes	
In-state Tuition Continues if Member PCSs Out of State		No	

Education

This attribute defines the population in local school districts and identifies capacity. The pupil/teacher ratio, graduation rate, and composite SAT I/ACT scores provide a relative quality indicator of education. This attribute also attempts to give communities credit for the potential intellectual capital they provide.

NOTE: "MFR"--means a Memorandum For Record is on file at the installation/activity/agency to document problems in obtaining the required information. Reasons for not being able to obtain information may be that the school district refused to provide the information or the school district does not use or track the information. For

each entry, the number of school districts for which data are available of the total number of school districts reported, and the number of MFRs is indicated.

		Basis
School District(s) Capacity	47,318	5 of 5 districts
Students Enrolled	50,665	5 of 5 districts
Average Pupil/Teacher Ratio	21.9:1	5 of 5 districts
High School Students Enrolled	15,370	1 of 1 district
Average High School Graduation Rate (US Avg 67.3%)	95.7%	1 of 1 district
Average Composite SAT I Score (US Avg 1026)	1011	1 of 1 district
Average ACT Score (US Avg 20.8)	22	1 of 1 district
Available Graduate/PhD Programs	2	
Available Colleges and/or Universities	5	
Available Vocational and/or Technical Schools	5	

Employment

Unemployment and job growth rates provide an indicator of job availability in the local community. National rates from the Bureau of Labor Statistics are also provided. For each entry, the basis of the data (either MSA or number of counties in the MHA or the county of the installation) is indicated.

The unemployment rates for the last five years:

	1999	2000	2001	2002	2003
Local Data	4.8%	4.5%	4.6%	5.4%	5.3%
National	4.2%	4.0%	4.7%	5.8%	6.0%
Basis:	MSA	MSA	MSA	MSA	MSA

The annual job growth rate for the last five-years:

	1999	2000	2001	2002	2003
Local Data	3.1%	4.2%	1.3%	1.4%	1.6%
National	1.5%	2.4%	.03%	-.31%	.86%
Basis:	MSA	MSA	MSA	MSA	MSA

Housing

This attribute provides an indication of availability of housing, both sales and rental, in the local community. Note: According to the 2000 Census, Vacant Sale and Vacant Rental Units do not equal total Vacant Housing Units. Vacant housing units may also include units that are vacant but not on the market for sale or rent. For each entry, the basis of the data (either MSA or number of counties in the MHA or the county of the installation) is indicated.

Total Vacant Housing Units	8,478	Basis: 1 of 2 counties
Vacant Sale Units	1,847	
Vacant Rental Units	2,316	

Medical Providers

This attribute provides an indicator of availability of medical care for military and DoD civilians in the local community. The table reflects the raw number of physicians/beds and ratio of physicians/beds to population. The basis of the data (either MSA or number of counties in the MHA or the county of the installation) is indicated.

	# Physicians	# Beds	Population	
Local Community	1,415	1,496	753,197	Basis: MSA
Ratio	1:532	1:503		
National Ratio (2003)	1:421.2	1:373.7		

Safety/Crime

The local community's Uniform Crime Reports (UCR) Index for 2002 per 100,000 people and the national UCR based on information from the Federal Bureau of Investigation (FBI) for 2002 is provided. The basis of the data (either MSA or state) is indicated.

Local UCR	2,265.9	Basis: MSA
National UCR	4,118.8	

Transportation

Distance to an airport shows convenience and availability of airline transportation. Public transportation shows potential for members and DoD civilians to use it to commute to/from work under normal circumstances and for leisure.

Distance from NAVBASE_VENTURA_CTY_PT_MUGU_CA to nearest commercial airport: 62.7 miles
Is NAVBASE_VENTURA_CTY_PT_MUGU_CA served by regularly scheduled public transportation? Yes

Utilities

This attribute identifies a local community's water and sewer systems' ability to receive 1,000 additional people.

Does the local community's water system have the ability to meet an expanded need of an additional 1,000 people moving in the local community? Yes

Does the local community's sewer system have the ability to meet an expanded need of an additional 1,000 people moving in the local community? Yes

NAVCRANECEN_LESTER_PA, PA

Demographics

The following tables provide a short description of the area near the installation/activity. NAVCRANECEN_LESTER_PA is 10.7 miles from Philadelphia, PA, the nearest city with a population of 100,000 or more. The nearest metropolitan statistical area (MSA) is

MSA	Population
Philadelphia, PA-NJ PMSA	5,100,931

The following entities comprise the military housing area (MHA):

County/City	Population
Burlington	423394
Camden	508932
Delaware	550864
Gloucester	254673
New Castle	500265
Philadelphia	1517550
Total	3,755,678

Child Care

This attribute captures the number of nationally accredited child-care centers within the local community: 63

Cost of Living

Cost of Living provides a relative measure of cost of living in the local community. General Schedule (GS) Locality pay provides a relative scale to compare local salaries with government salaries and Basic Allowance for Housing (BAH) is an indicator of the local rental market. In-state tuition is an indicator of the support provided by the state for active duty family members to participate in higher-level education opportunities. For median household income and house value, the basis of the data (either MSA or number of counties in the MHA or the county of the installation) is indicated.

Median Household Income	(US Avg $41,994)	$47,536	Basis: MSA
Median House Value	(US Avg $119,600)	$121,200	
GS Locality Pay	("Rest of US" 10.9%)	15.3%	
O-3 with Dependents BAH Rate		$1,616	
In-state Tuition for Family Member		Yes	
In-state Tuition Continues if Member PCSs Out of State		No	

Education

This attribute defines the population in local school districts and identifies capacity. The pupil/teacher ratio, graduation rate, and composite SAT I/ACT scores provide a relative quality indicator of education. This attribute also attempts to give communities credit for the potential intellectual capital they provide.

NOTE: "MFR"--means a Memorandum For Record is on file at the installation/activity/agency to document problems in obtaining the required information. Reasons for not being able to obtain information may be that the school district refused to provide the information or the school district does not use or track the information. For each entry, the number of school districts for which data are available of the total number of school districts reported, and the number of MFRs is indicated.

		Basis
School District(s) Capacity		0 of 98 districts, 127 MFRs
Students Enrolled	460,459	98 of 98 districts
Average Pupil/Teacher Ratio	15.3:1	98 of 98 districts
High School Students Enrolled	167,032	64 of 64 districts
Average High School Graduation Rate (US Avg 67.3%)	80.2%	63 of 64 districts, 1 MFR
Average Composite SAT I Score (US Avg 1026)	943	63 of 64 districts, 1 MFR
Average ACT Score (US Avg 20.8)	18	21 of 64 districts, 51 MFRs
Available Graduate/PhD Programs	30	
Available Colleges and/or Universities	43	
Available Vocational and/or Technical Schools	16	

Employment

Unemployment and job growth rates provide an indicator of job availability in the local community. National rates from the Bureau of Labor Statistics are also provided. For each entry, the basis of the data (either MSA or number of counties in the MHA or the county of the installation) is indicated.

The unemployment rates for the last five years:

	1999	2000	2001	2002	2003
Local Data	4.2%	3.9%	4.3%	5.5%	5.5%
National	4.2%	4.0%	4.7%	5.8%	6.0%
Basis:	MSA	MSA	MSA	MSA	MSA

The annual job growth rate for the last five-years:

	1999	2000	2001	2002	2003
Local Data	1.3%	- .4%	1.3%	.6%	- .8%
National	1.5%	2.4%	.03%	-.31%	.86%
Basis:	MSA	MSA	MSA	MSA	MSA

Housing

This attribute provides an indication of availability of housing, both sales and rental, in the local community. Note: According to the 2000 Census, Vacant Sale and Vacant Rental Units do not equal total Vacant Housing

Units. Vacant housing units may also include units that are vacant but not on the market for sale or rent. For each entry, the basis of the data (either MSA or number of counties in the MHA or the county of the installation) is indicated.

Total Vacant Housing Units	133,597	Basis: MSA
Vacant Sale Units	23,424	
Vacant Rental Units	39,843	

Medical Providers

This attribute provides an indicator of availability of medical care for military and DoD civilians in the local community. The table reflects the raw number of physicians/beds and ratio of physicians/beds to population. The basis of the data (either MSA or number of counties in the MHA or the county of the installation) is indicated.

	# Physicians	# Beds	Population	
Local Community	19,100	14,561	5,100,931	Basis: MSA
Ratio	1:267	1:350		
National Ratio (2003)	1:421.2	1:373.7		

Safety/Crime

The local community's Uniform Crime Reports (UCR) Index for 2002 per 100,000 people and the national UCR based on information from the Federal Bureau of Investigation (FBI) for 2002 is provided. The basis of the data (either MSA or state) is indicated.

Local UCR	3,389.7	Basis: MSA
National UCR	4,118.8	

Transportation

Distance to an airport shows convenience and availability of airline transportation. Public transportation shows potential for members and DoD civilians to use it to commute to/from work under normal circumstances and for leisure.

Distance from NAVCRANECEN_LESTER_PA to nearest commercial airport: 4.1 miles
Is NAVCRANECEN_LESTER_PA served by regularly scheduled public transportation? Yes

Utilities

This attribute identifies a local community's water and sewer systems' ability to receive 1,000 additional people.

Does the local community's water system have the ability to meet an expanded need of an additional 1,000 people moving in the local community? Yes

Does the local community's sewer system have the ability to meet an expanded need of an additional 1,000 people moving in the local community? Yes

NAVCRUITDIST_ATLANTA_GA, GA

Demographics

The following tables provide a short description of the area near the installation/activity. NAVCRUITDIST_ATLANTA_GA is 5 miles from Atlanta, GA, the nearest city with a population of 100,000 or more. The nearest metropolitan statistical area (MSA) is

MSA	Population
Atlanta, GA MSA	4,112,198

The following entities comprise the military housing area (MHA):

County/City	Population
Carroll	87268
Cherokee	141903
Clayton	236517
Cobb	607751
Dekalb	665865
Douglas	92174
Fayette	91263
Fulton	816006
Gwinnett	588448
Henry	119341
Oglethorpe	12635
Rockdale	70111
Total	3,529,282

Child Care

This attribute captures the number of nationally accredited child-care centers within the local community: 13

Cost of Living

Cost of Living provides a relative measure of cost of living in the local community. General Schedule (GS) Locality pay provides a relative scale to compare local salaries with government salaries and Basic Allowance for Housing (BAH) is an indicator of the local rental market. In-state tuition is an indicator of the support provided by the state for active duty family members to participate in higher-level education opportunities. For median household income and house value, the basis of the data (either MSA or number of counties in the MHA or the county of the installation) is indicated.

Median Household Income	(US Avg $41,994)	$51,948	Basis: MSA
Median House Value	(US Avg $119,600)	$135,300	
GS Locality Pay	("Rest of US" 10.9%)	12.6%	
O-3 with Dependents BAH Rate		$1,385	
In-state Tuition for Family Member		Yes	
In-state Tuition Continues if Member PCSs Out of State		Yes	

Education

This attribute defines the population in local school districts and identifies capacity. The pupil/teacher ratio, graduation rate, and composite SAT I/ACT scores provide a relative quality indicator of education. This attribute also attempts to give communities credit for the potential intellectual capital they provide.

NOTE: "MFR"--means a Memorandum For Record is on file at the installation/activity/agency to document problems in obtaining the required information. Reasons for not being able to obtain information may be that the school district refused to provide the information or the school district does not use or track the information. For each entry, the number of school districts for which data are available of the total number of school districts reported, and the number of MFRs is indicated.

		Basis
School District(s) Capacity	2,073	1 of 1 district
Students Enrolled	1,553	1 of 1 district
Average Pupil/Teacher Ratio	19.2:1	1 of 1 district
High School Students Enrolled	57,328	1 of 1 district
Average High School Graduation Rate (US Avg 67.3%)	54.0%	1 of 1 district
Average Composite SAT I Score (US Avg 1026)	984	1 of 1 district
Average ACT Score (US Avg 20.8)	20	1 of 1 district
Available Graduate/PhD Programs	4	
Available Colleges and/or Universities	4	
Available Vocational and/or Technical Schools	2	

Employment

Unemployment and job growth rates provide an indicator of job availability in the local community. National rates from the Bureau of Labor Statistics are also provided. For each entry, the basis of the data (either MSA or number of counties in the MHA or the county of the installation) is indicated.

The unemployment rates for the last five years:

	1999	2000	2001	2002	2003
Local Data	3.1%	2.9%	3.5%	5.3%	4.9%
National	4.2%	4.0%	4.7%	5.8%	6.0%
Basis:	MSA	MSA	MSA	MSA	MSA

The annual job growth rate for the last five-years:

	1999	2000	2001	2002	2003
Local Data	3.0%	3.3%	- .4%	.3%	3.0%
National	1.5%	2.4%	.03%	-.31%	.86%
Basis:	MSA	MSA	MSA	MSA	MSA

Housing

This attribute provides an indication of availability of housing, both sales and rental, in the local community. Note: According to the 2000 Census, Vacant Sale and Vacant Rental Units do not equal total Vacant Housing Units. Vacant housing units may also include units that are vacant but not on the market for sale or rent. For each entry, the basis of the data (either MSA or number of counties in the MHA or the county of the installation) is indicated.

Total Vacant Housing Units	84,697	Basis: MSA
Vacant Sale Units	20,964	
Vacant Rental Units	36,004	

Medical Providers

This attribute provides an indicator of availability of medical care for military and DoD civilians in the local community. The table reflects the raw number of physicians/beds and ratio of physicians/beds to population. The basis of the data (either MSA or number of counties in the MHA or the county of the installation) is indicated.

	# Physicians	# Beds	Population	
Local Community	9,278	7,759	4,112,198	Basis: MSA
Ratio	1:443	1:530		
National Ratio (2003)	1:421.2	1:373.7		

Safety/Crime

The local community's Uniform Crime Reports (UCR) Index for 2002 per 100,000 people and the national UCR based on information from the Federal Bureau of Investigation (FBI) for 2002 is provided. The basis of the data (either MSA or state) is indicated.

Local UCR	4,638.5	Basis: MSA
National UCR	4,118.8	

Transportation

Distance to an airport shows convenience and availability of airline transportation. Public transportation shows potential for members and DoD civilians to use it to commute to/from work under normal circumstances and for leisure.

Distance from NAVCRUITDIST_ATLANTA_GA to nearest commercial airport: 22.4 miles
Is NAVCRUITDIST_ATLANTA_GA served by regularly scheduled public transportation? Yes

Utilities

This attribute identifies a local community's water and sewer systems' ability to receive 1,000 additional people.

Does the local community's water system have the ability to meet an expanded need of an additional 1,000 people moving in the local community? Yes

Does the local community's sewer system have the ability to meet an expanded need of an additional 1,000 people moving in the local community? Yes

NAVCRUITDIST_BUFFALO_NY, NY

Demographics

The following tables provide a short description of the area near the installation/activity. NAVCRUITDIST_BUFFALO_NY is within Buffalo, NY, the nearest city with a population of 100,000 or more. The nearest metropolitan statistical area (MSA) is

MSA	Population
Buffalo-Niagara Falls, NY MSA	1,170,111

The following entities comprise the military housing area (MHA):

County/City	Population
Erie	950265
Niagara	219846
Total	1,170,111

Child Care

This attribute captures the number of nationally accredited child-care centers within the local community: 39

Cost of Living

Cost of Living provides a relative measure of cost of living in the local community. General Schedule (GS) Locality pay provides a relative scale to compare local salaries with government salaries and Basic Allowance for Housing (BAH) is an indicator of the local rental market. In-state tuition is an indicator of the support provided by the state for active duty family members to participate in higher-level education opportunities. For median household income and house value, the basis of the data (either MSA or number of counties in the MHA or the county of the installation) is indicated.

Median Household Income	(US Avg $41,994)	$38,488	Basis: MSA
Median House Value	(US Avg $119,600)	$89,100	
GS Locality Pay	("Rest of US" 10.9%)	10.9%	
O-3 with Dependents BAH Rate		$1,218	
In-state Tuition for Family Member		Yes	
In-state Tuition Continues if Member PCSs Out of State		No	

Education

This attribute defines the population in local school districts and identifies capacity. The pupil/teacher ratio, graduation rate, and composite SAT I/ACT scores provide a relative quality indicator of education. This attribute also attempts to give communities credit for the potential intellectual capital they provide.

NOTE: "MFR"--means a Memorandum For Record is on file at the installation/activity/agency to document problems in obtaining the required information. Reasons for not being able to obtain information may be that the school district refused to provide the information or the school district does not use or track the information. For

each entry, the number of school districts for which data are available of the total number of school districts reported, and the number of MFRs is indicated.

		Basis
School District(s) Capacity		0 of 1 district, 1 MFR
Students Enrolled	1,128,864	1 of 1 district
Average Pupil/Teacher Ratio	:1	0 of 1 district, 1 MFR
High School Students Enrolled	14,647	1 of 1 district
Average High School Graduation Rate (US Avg 67.3%)	82.9%	1 of 1 district
Average Composite SAT I Score (US Avg 1026)		0 of 1 district, 1 MFR
Average ACT Score (US Avg 20.8)		0 of 1 district, 1 MFR
Available Graduate/PhD Programs	6	
Available Colleges and/or Universities	9	
Available Vocational and/or Technical Schools	6	

Employment

Unemployment and job growth rates provide an indicator of job availability in the local community. National rates from the Bureau of Labor Statistics are also provided. For each entry, the basis of the data (either MSA or number of counties in the MHA or the county of the installation) is indicated.

The unemployment rates for the last five years:

	1999	2000	2001	2002	2003
Local Data	5.4%	4.9%	5.3%	6.0%	6.4%
National	4.2%	4.0%	4.7%	5.8%	6.0%
Basis:	MSA	MSA	MSA	MSA	MSA

The annual job growth rate for the last five-years:

	1999	2000	2001	2002	2003
Local Data	-1.3%	-1.6%	-1.5%	2.3%	- .4%
National	1.5%	2.4%	.03%	-.31%	.86%
Basis:	MSA	MSA	MSA	MSA	MSA

Housing

This attribute provides an indication of availability of housing, both sales and rental, in the local community. Note: According to the 2000 Census, Vacant Sale and Vacant Rental Units do not equal total Vacant Housing Units. Vacant housing units may also include units that are vacant but not on the market for sale or rent. For each entry, the basis of the data (either MSA or number of counties in the MHA or the county of the installation) is indicated.

Total Vacant Housing Units	42,864	Basis: MSA
Vacant Sale Units	6,207	
Vacant Rental Units	16,494	

Medical Providers

This attribute provides an indicator of availability of medical care for military and DoD civilians in the local community. The table reflects the raw number of physicians/beds and ratio of physicians/beds to population. The basis of the data (either MSA or number of counties in the MHA or the county of the installation) is indicated.

	# Physicians	# Beds	Population	
Local Community	3,266	4,826	1,170,111	Basis: MSA
Ratio	1:358	1:242		
National Ratio (2003)	1:421.2	1:373.7		

Safety/Crime

The local community's Uniform Crime Reports (UCR) Index for 2002 per 100,000 people and the national UCR based on information from the Federal Bureau of Investigation (FBI) for 2002 is provided. The basis of the data (either MSA or state) is indicated.

Local UCR	3,512.7	Basis: MSA
National UCR	4,118.8	

Transportation

Distance to an airport shows convenience and availability of airline transportation. Public transportation shows potential for members and DoD civilians to use it to commute to/from work under normal circumstances and for leisure.

Distance from NAVCRUITDIST_BUFFALO_NY to nearest commercial airport: 25.0 miles
Is NAVCRUITDIST_BUFFALO_NY served by regularly scheduled public transportation? Yes

Utilities

This attribute identifies a local community's water and sewer systems' ability to receive 1,000 additional people.

Does the local community's water system have the ability to meet an expanded need of an additional 1,000 people moving in the local community? Yes

Does the local community's sewer system have the ability to meet an expanded need of an additional 1,000 people moving in the local community? Yes

NAVCRUITDIST_COLUMBUS_OH, OH

Demographics

The following tables provide a short description of the area near the installation/activity. NAVCRUITDIST_COLUMBUS_OH is within Columbus, OH, the nearest city with a population of 100,000 or more. The nearest metropolitan statistical area (MSA) is

MSA	Population
Columbus, OH MSA	1,540,157

The following entities comprise the military housing area (MHA):

County/City	Population
Delaware	109989
Fairfield	122759
Franklin	1068978
Licking	145491
Madison	40213
Pickaway	52727
Total	1,540,157

Child Care

This attribute captures the number of nationally accredited child-care centers within the local community: 60

Cost of Living

Cost of Living provides a relative measure of cost of living in the local community. General Schedule (GS) Locality pay provides a relative scale to compare local salaries with government salaries and Basic Allowance for Housing (BAH) is an indicator of the local rental market. In-state tuition is an indicator of the support provided by the state for active duty family members to participate in higher-level education opportunities. For median household income and house value, the basis of the data (either MSA or number of counties in the MHA or the county of the installation) is indicated.

Median Household Income	(US Avg $41,994)	$42,056	Basis: MSA
Median House Value	(US Avg $119,600)	$117,556	
GS Locality Pay	("Rest of US" 10.9%)	13.1%	
O-3 with Dependents BAH Rate		$1,056	
In-state Tuition for Family Member		Yes	
In-state Tuition Continues if Member PCSs Out of State		Yes	

Education

This attribute defines the population in local school districts and identifies capacity. The pupil/teacher ratio, graduation rate, and composite SAT I/ACT scores provide a relative quality indicator of education. This attribute also attempts to give communities credit for the potential intellectual capital they provide.

NOTE: "MFR"--means a Memorandum For Record is on file at the installation/activity/agency to document problems in obtaining the required information. Reasons for not being able to obtain information may be that the school district refused to provide the information or the school district does not use or track the information. For each entry, the number of school districts for which data are available of the total number of school districts reported, and the number of MFRs is indicated.

		Basis
School District(s) Capacity	180,060	14 of 16 districts, 12 MFRs
Students Enrolled	174,716	16 of 16 districts
Average Pupil/Teacher Ratio	15.0:1	16 of 16 districts
High School Students Enrolled	37,825	16 of 16 districts
Average High School Graduation Rate (US Avg 67.3%)	81.2%	16 of 16 districts
Average Composite SAT I Score (US Avg 1026)	1048	16 of 16 districts
Average ACT Score (US Avg 20.8)	21	16 of 16 districts
Available Graduate/PhD Programs	5	
Available Colleges and/or Universities	14	
Available Vocational and/or Technical Schools	14	

Employment

Unemployment and job growth rates provide an indicator of job availability in the local community. National rates from the Bureau of Labor Statistics are also provided. For each entry, the basis of the data (either MSA or number of counties in the MHA or the county of the installation) is indicated.

The unemployment rates for the last five years:

	1999	2000	2001	2002	2003
Local Data	2.6%	2.5%	2.8%	4.4%	4.9%
National	4.2%	4.0%	4.7%	5.8%	6.0%
Basis:	MSA	MSA	MSA	MSA	MSA

The annual job growth rate for the last five-years:

	1999	2000	2001	2002	2003
Local Data	2.5%	2.2%	3.0%	- .9%	.3%
National	1.5%	2.4%	.03%	-.31%	.86%
Basis:	MSA	MSA	MSA	MSA	MSA

Housing

This attribute provides an indication of availability of housing, both sales and rental, in the local community. Note: According to the 2000 Census, Vacant Sale and Vacant Rental Units do not equal total Vacant Housing Units. Vacant housing units may also include units that are vacant but not on the market for sale or rent. For

each entry, the basis of the data (either MSA or number of counties in the MHA or the county of the installation) is indicated.

Total Vacant Housing Units	42,310	Basis: MSA
Vacant Sale Units	8,043	
Vacant Rental Units	20,605	

Medical Providers

This attribute provides an indicator of availability of medical care for military and DoD civilians in the local community. The table reflects the raw number of physicians/beds and ratio of physicians/beds to population. The basis of the data (either MSA or number of counties in the MHA or the county of the installation) is indicated.

	# Physicians	# Beds	Population	
Local Community	4,365	3,870	1,540,157	Basis: MSA
Ratio	1:353	1:398		
National Ratio (2003)	1:421.2	1:373.7		

Safety/Crime

The local community's Uniform Crime Reports (UCR) Index for 2002 per 100,000 people and the national UCR based on information from the Federal Bureau of Investigation (FBI) for 2002 is provided. The basis of the data (either MSA or state) is indicated.

Local UCR	6,233.5	Basis: MSA
National UCR	4,118.8	

Transportation

Distance to an airport shows convenience and availability of airline transportation. Public transportation shows potential for members and DoD civilians to use it to commute to/from work under normal circumstances and for leisure.

Distance from NAVCRUITDIST_COLUMBUS_OH to nearest commercial airport: 9.0 miles
Is NAVCRUITDIST_COLUMBUS_OH served by regularly scheduled public transportation? Yes

Utilities

This attribute identifies a local community's water and sewer systems' ability to receive 1,000 additional people.

Does the local community's water system have the ability to meet an expanded need of an additional 1,000 people moving in the local community? Yes

Does the local community's sewer system have the ability to meet an expanded need of an additional 1,000 people moving in the local community? Yes

NAVCRUITDIST_DALLAS_TX, TX

Demographics

The following tables provide a short description of the area near the installation/activity. NAVCRUITDIST_DALLAS_TX is 10.48 miles from Dallas, TX, the nearest city with a population of 100,000 or more. The nearest metropolitan statistical area (MSA) is

MSA	Population
Fort Worth-Arlington, TX PMSA	1,702,625

The following entities comprise the military housing area (MHA):

County/City	Population
Hood	41100
Johnson	126811
Parker	88495
Tarrant	1446219
Wise	48793
Total	1,751,418

Child Care

This attribute captures the number of nationally accredited child-care centers within the local community: 70

Cost of Living

Cost of Living provides a relative measure of cost of living in the local community. General Schedule (GS) Locality pay provides a relative scale to compare local salaries with government salaries and Basic Allowance for Housing (BAH) is an indicator of the local rental market. In-state tuition is an indicator of the support provided by the state for active duty family members to participate in higher-level education opportunities. For median household income and house value, the basis of the data (either MSA or number of counties in the MHA or the county of the installation) is indicated.

Median Household Income	(US Avg $41,994)	$45,962	Basis: MSA
Median House Value	(US Avg $119,600)	$90,300	
GS Locality Pay	("Rest of US" 10.9%)	13.9%	
O-3 with Dependents BAH Rate		$1,237	
In-state Tuition for Family Member		Yes	
In-state Tuition Continues if Member PCSs Out of State		Yes	

Education

This attribute defines the population in local school districts and identifies capacity. The pupil/teacher ratio, graduation rate, and composite SAT I/ACT scores provide a relative quality indicator of education. This attribute also attempts to give communities credit for the potential intellectual capital they provide.

NOTE: "MFR"--means a Memorandum For Record is on file at the installation/activity/agency to document problems in obtaining the required information. Reasons for not being able to obtain information may be that the school district refused to provide the information or the school district does not use or track the information. For each entry, the number of school districts for which data are available of the total number of school districts reported, and the number of MFRs is indicated.

		Basis
School District(s) Capacity	641,977	1 of 1 district
Students Enrolled	635,621	1 of 1 district
Average Pupil/Teacher Ratio	21.8:1	1 of 1 district
High School Students Enrolled	73,586	4 of 4 districts
Average High School Graduation Rate (US Avg 67.3%)	96.1%	4 of 4 districts
Average Composite SAT I Score (US Avg 1026)	930	4 of 4 districts
Average ACT Score (US Avg 20.8)	19	4 of 4 districts
Available Graduate/PhD Programs	12	
Available Colleges and/or Universities	26	
Available Vocational and/or Technical Schools	52	

Employment

Unemployment and job growth rates provide an indicator of job availability in the local community. National rates from the Bureau of Labor Statistics are also provided. For each entry, the basis of the data (either MSA or number of counties in the MHA or the county of the installation) is indicated.

The unemployment rates for the last five years:

	1999	2000	2001	2002	2003
Local Data	3.1%	3.2%	4.1%	6.1%	6.4%
National	4.2%	4.0%	4.7%	5.8%	6.0%
Basis:	MSA	MSA	MSA	MSA	MSA

The annual job growth rate for the last five-years:

	1999	2000	2001	2002	2003
Local Data	2.8%	2.4%	.2%	- .4%	1.0%
National	1.5%	2.4%	.03%	-.31%	.86%
Basis:	2 MSAs	2 MSAs	2 MSAs	2 MSAs	2 MSAs

Housing

This attribute provides an indication of availability of housing, both sales and rental, in the local community. Note: According to the 2000 Census, Vacant Sale and Vacant Rental Units do not equal total Vacant Housing Units. Vacant housing units may also include units that are vacant but not on the market for sale or rent. For each entry, the basis of the data (either MSA or number of counties in the MHA or the county of the installation) is indicated.

Total Vacant Housing Units	40,481	Basis: MSA
Vacant Sale Units	7,227	
Vacant Rental Units	19,815	

Medical Providers

This attribute provides an indicator of availability of medical care for military and DoD civilians in the local community. The table reflects the raw number of physicians/beds and ratio of physicians/beds to population. The basis of the data (either MSA or number of counties in the MHA or the county of the installation) is indicated.

	# Physicians	# Beds	Population	
Local Community	2,862	3,178	1,702,625	Basis: MSA
Ratio	1:595	1:536		
National Ratio (2003)	1:421.2	1:373.7		

Safety/Crime

The local community's Uniform Crime Reports (UCR) Index for 2002 per 100,000 people and the national UCR based on information from the Federal Bureau of Investigation (FBI) for 2002 is provided. The basis of the data (either MSA or state) is indicated.

Local UCR	5,763.6	Basis: MSA
National UCR	4,118.8	

Transportation

Distance to an airport shows convenience and availability of airline transportation. Public transportation shows potential for members and DoD civilians to use it to commute to/from work under normal circumstances and for leisure.

Distance from NAVCRUITDIST_DALLAS_TX to nearest commercial airport: 7.6 miles
Is NAVCRUITDIST_DALLAS_TX served by regularly scheduled public transportation? Yes

Utilities

This attribute identifies a local community's water and sewer systems' ability to receive 1,000 additional people.

Does the local community's water system have the ability to meet an expanded need of an additional 1,000 people moving in the local community? Yes

Does the local community's sewer system have the ability to meet an expanded need of an additional 1,000 people moving in the local community? Yes

NAVCRUITDIST_DENVER_CO, CO

Demographics

The following tables provide a short description of the area near the installation/activity. NAVCRUITDIST_DENVER_CO is within Denver, CO, the nearest city with a population of 100,000 or more. The nearest metropolitan statistical area (MSA) is

MSA	Population
Denver, CO PMSA	2,109,282

The following entities comprise the military housing area (MHA):

County/City	Population
Adams	363857
Arapahoe	487967
Denver	554636
Douglas	175766
Elbert	19872
Jefferson	527056
Total	2,129,154

Child Care

This attribute captures the number of nationally accredited child-care centers within the local community: 20

Cost of Living

Cost of Living provides a relative measure of cost of living in the local community. General Schedule (GS) Locality pay provides a relative scale to compare local salaries with government salaries and Basic Allowance for Housing (BAH) is an indicator of the local rental market. In-state tuition is an indicator of the support provided by the state for active duty family members to participate in higher-level education opportunities. For median household income and house value, the basis of the data (either MSA or number of counties in the MHA or the county of the installation) is indicated.

Median Household Income	(US Avg $41,994)	$51,088	Basis: MSA
Median House Value	(US Avg $119,600)	$179,500	
GS Locality Pay	("Rest of US" 10.9%)	16.7%	
O-3 with Dependents BAH Rate		$1,464	
In-state Tuition for Family Member		Yes	
In-state Tuition Continues if Member PCSs Out of State		No	

Education

This attribute defines the population in local school districts and identifies capacity. The pupil/teacher ratio, graduation rate, and composite SAT I/ACT scores provide a relative quality indicator of education. This attribute also attempts to give communities credit for the potential intellectual capital they provide.

NOTE: "MFR"--means a Memorandum For Record is on file at the installation/activity/agency to document problems in obtaining the required information. Reasons for not being able to obtain information may be that the school district refused to provide the information or the school district does not use or track the information. For each entry, the number of school districts for which data are available of the total number of school districts reported, and the number of MFRs is indicated.

		Basis
School District(s) Capacity	367,005	10 of 12 districts, 2 MFRs
Students Enrolled	358,443	12 of 12 districts
Average Pupil/Teacher Ratio	17.5:1	12 of 12 districts
High School Students Enrolled	100,040	12 of 12 districts
Average High School Graduation Rate (US Avg 67.3%)	82.9%	12 of 12 districts
Average Composite SAT I Score (US Avg 1026)	1096	7 of 12 districts, 5 MFRs
Average ACT Score (US Avg 20.8)	19	12 of 12 districts
Available Graduate/PhD Programs	14	
Available Colleges and/or Universities	27	
Available Vocational and/or Technical Schools	14	

Employment

Unemployment and job growth rates provide an indicator of job availability in the local community. National rates from the Bureau of Labor Statistics are also provided. For each entry, the basis of the data (either MSA or number of counties in the MHA or the county of the installation) is indicated.

The unemployment rates for the last five years:

	1999	2000	2001	2002	2003
Local Data	2.4%	2.3%	3.5%	5.9%	6.3%
National	4.2%	4.0%	4.7%	5.8%	6.0%
Basis:	MSA	MSA	MSA	MSA	MSA

The annual job growth rate for the last five-years:

	1999	2000	2001	2002	2003
Local Data	2.4%	.8%	- .9%	-1.1%	2.9%
National	1.5%	2.4%	.03%	-.31%	.86%
Basis:	MSA	MSA	MSA	MSA	MSA

Housing

This attribute provides an indication of availability of housing, both sales and rental, in the local community. Note: According to the 2000 Census, Vacant Sale and Vacant Rental Units do not equal total Vacant Housing Units. Vacant housing units may also include units that are vacant but not on the market for sale or rent. For

each entry, the basis of the data (either MSA or number of counties in the MHA or the county of the installation) is indicated.

Total Vacant Housing Units	31,394	Basis: MSA
Vacant Sale Units	6,753	
Vacant Rental Units	13,380	

Medical Providers

This attribute provides an indicator of availability of medical care for military and DoD civilians in the local community. The table reflects the raw number of physicians/beds and ratio of physicians/beds to population. The basis of the data (either MSA or number of counties in the MHA or the county of the installation) is indicated.

	# Physicians	# Beds	Population	
Local Community	5,853	3,961	2,109,282	Basis: MSA
Ratio	1:360	1:533		
National Ratio (2003)	1:421.2	1:373.7		

Safety/Crime

The local community's Uniform Crime Reports (UCR) Index for 2002 per 100,000 people and the national UCR based on information from the Federal Bureau of Investigation (FBI) for 2002 is provided. The basis of the data (either MSA or state) is indicated.

Local UCR	4,821.0	Basis: MSA
National UCR	4,118.8	

Transportation

Distance to an airport shows convenience and availability of airline transportation. Public transportation shows potential for members and DoD civilians to use it to commute to/from work under normal circumstances and for leisure.

Distance from NAVCRUITDIST_DENVER_CO to nearest commercial airport: 26.0 miles
Is NAVCRUITDIST_DENVER_CO served by regularly scheduled public transportation? Yes

Utilities

This attribute identifies a local community's water and sewer systems' ability to receive 1,000 additional people.

Does the local community's water system have the ability to meet an expanded need of an additional 1,000 people moving in the local community? Yes

Does the local community's sewer system have the ability to meet an expanded need of an additional 1,000 people moving in the local community? Yes

NAVCRUITDIST_DETROIT_MI, MI

Demographics

The following tables provide a short description of the area near the installation/activity. NAVCRUITDIST_DETROIT_MI is within Detroit, MI, the nearest city with a population of 100,000 or more. The nearest metropolitan statistical area (MSA) is

MSA	Population
Detroit, MI PMSA	4,441,551

The following entities comprise the military housing area (MHA):

County/City	Population
Macomb	788149
Oakland	1194156
Wayne	2061162
Total	4,043,467

Child Care

This attribute captures the number of nationally accredited child-care centers within the local community: 17

Cost of Living

Cost of Living provides a relative measure of cost of living in the local community. General Schedule (GS) Locality pay provides a relative scale to compare local salaries with government salaries and Basic Allowance for Housing (BAH) is an indicator of the local rental market. In-state tuition is an indicator of the support provided by the state for active duty family members to participate in higher-level education opportunities. For median household income and house value, the basis of the data (either MSA or number of counties in the MHA or the county of the installation) is indicated.

Median Household Income	(US Avg $41,994)	$49,175	Basis: MSA
Median House Value	(US Avg $119,600)	$132,700	
GS Locality Pay	("Rest of US" 10.9%)	18.3%	
O-3 with Dependents BAH Rate		$1,441	
In-state Tuition for Family Member		No	
In-state Tuition Continues if Member PCSs Out of State		No	

Education

This attribute defines the population in local school districts and identifies capacity. The pupil/teacher ratio, graduation rate, and composite SAT I/ACT scores provide a relative quality indicator of education. This attribute also attempts to give communities credit for the potential intellectual capital they provide.

NOTE: "MFR"--means a Memorandum For Record is on file at the installation/activity/agency to document problems in obtaining the required information. Reasons for not being able to obtain information may be that the

school district refused to provide the information or the school district does not use or track the information. For each entry, the number of school districts for which data are available of the total number of school districts reported, and the number of MFRs is indicated.

		Basis
School District(s) Capacity	217,710	1 of 1 district
Students Enrolled	150,806	1 of 1 district
Average Pupil/Teacher Ratio	30.6:1	1 of 1 district
High School Students Enrolled	39,573	1 of 1 district
Average High School Graduation Rate (US Avg 67.3%)	72.1%	1 of 1 district
Average Composite SAT I Score (US Avg 1026)		0 of 1 district, 1 MFR
Average ACT Score (US Avg 20.8)	17	1 of 1 district
Available Graduate/PhD Programs	8	
Available Colleges and/or Universities	21	
Available Vocational and/or Technical Schools	12	

Employment

Unemployment and job growth rates provide an indicator of job availability in the local community. National rates from the Bureau of Labor Statistics are also provided. For each entry, the basis of the data (either MSA or number of counties in the MHA or the county of the installation) is indicated.

The unemployment rates for the last five years:

	1999	2000	2001	2002	2003
Local Data	3.5%	3.2%	5.1%	6.2%	7.3%
National	4.2%	4.0%	4.7%	5.8%	6.0%
Basis:	MSA	MSA	MSA	MSA	MSA

The annual job growth rate for the last five-years:

	1999	2000	2001	2002	2003
Local Data	2.7%	1.5%	-3.0%	-4.7%	- .7%
National	1.5%	2.4%	.03%	-.31%	.86%
Basis:	MSA	MSA	MSA	MSA	MSA

Housing

This attribute provides an indication of availability of housing, both sales and rental, in the local community. Note: According to the 2000 Census, Vacant Sale and Vacant Rental Units do not equal total Vacant Housing Units. Vacant housing units may also include units that are vacant but not on the market for sale or rent. For each entry, the basis of the data (either MSA or number of counties in the MHA or the county of the installation) is indicated.

Total Vacant Housing Units	99,406	Basis:

Vacant Sale Units	19,990	MSA
Vacant Rental Units	33,942	

Medical Providers

This attribute provides an indicator of availability of medical care for military and DoD civilians in the local community. The table reflects the raw number of physicians/beds and ratio of physicians/beds to population. The basis of the data (either MSA or number of counties in the MHA or the county of the installation) is indicated.

	# Physicians	# Beds	Population	
Local Community	12,435	10,669	4,441,551	Basis: MSA
Ratio	1:357	1:416		
National Ratio (2003)	1:421.2	1:373.7		

Safety/Crime

The local community's Uniform Crime Reports (UCR) Index for 2002 per 100,000 people and the national UCR based on information from the Federal Bureau of Investigation (FBI) for 2002 is provided. The basis of the data (either MSA or state) is indicated.

Local UCR	4,297.8	Basis: MSA
National UCR	4,118.8	

Transportation

Distance to an airport shows convenience and availability of airline transportation. Public transportation shows potential for members and DoD civilians to use it to commute to/from work under normal circumstances and for leisure.

Distance from NAVCRUITDIST_DETROIT_MI to nearest commercial airport: 20.0 miles
Is NAVCRUITDIST_DETROIT_MI served by regularly scheduled public transportation? Yes

Utilities

This attribute identifies a local community's water and sewer systems' ability to receive 1,000 additional people.

Does the local community's water system have the ability to meet an expanded need of an additional 1,000 people moving in the local community? Yes

Does the local community's sewer system have the ability to meet an expanded need of an additional 1,000 people moving in the local community? Yes

NAVCRUITDIST_EAST_MEADOW_NY, NY

Demographics

The following tables provide a short description of the area near the installation/activity. NAVCRUITDIST_EAST_MEADOW_NY is 3 miles from Hempstead, NY, the nearest city with a population of 100,000 or more. The nearest metropolitan statistical area (MSA) is

MSA	Population
Nassau-Suffolk, NY PMSA	2,753,913

The following entities comprise the military housing area (MHA):

County/City	Population
Nassau	1334544
Suffolk	1419369
Total	2,753,913

Child Care

This attribute captures the number of nationally accredited child-care centers within the local community: 23

Cost of Living

Cost of Living provides a relative measure of cost of living in the local community. General Schedule (GS) Locality pay provides a relative scale to compare local salaries with government salaries and Basic Allowance for Housing (BAH) is an indicator of the local rental market. In-state tuition is an indicator of the support provided by the state for active duty family members to participate in higher-level education opportunities. For median household income and house value, the basis of the data (either MSA or number of counties in the MHA or the county of the installation) is indicated.

Median Household Income	(US Avg $41,994)	$68,351	Basis: MSA
Median House Value	(US Avg $119,600)	$214,600	
GS Locality Pay	("Rest of US" 10.9%)	19.3%	
O-3 with Dependents BAH Rate		$2,348	
In-state Tuition for Family Member		Yes	
In-state Tuition Continues if Member PCSs Out of State		No	

Education

This attribute defines the population in local school districts and identifies capacity. The pupil/teacher ratio, graduation rate, and composite SAT I/ACT scores provide a relative quality indicator of education. This attribute also attempts to give communities credit for the potential intellectual capital they provide.

NOTE: "MFR"--means a Memorandum For Record is on file at the installation/activity/agency to document problems in obtaining the required information. Reasons for not being able to obtain information may be that the school district refused to provide the information or the school district does not use or track the information. For

each entry, the number of school districts for which data are available of the total number of school districts reported, and the number of MFRs is indicated.

		Basis
School District(s) Capacity	827	38 of 38 districts
Students Enrolled	50,411	38 of 38 districts
Average Pupil/Teacher Ratio	11.1:1	38 of 38 districts
High School Students Enrolled	49,364	38 of 38 districts
Average High School Graduation Rate (US Avg 67.3%)	70.4%	38 of 38 districts
Average Composite SAT I Score (US Avg 1026)	1063	1 of 38 districts, 37 MFRs
Average ACT Score (US Avg 20.8)		0 of 38 districts, 38 MFRs
Available Graduate/PhD Programs	4	
Available Colleges and/or Universities	5	
Available Vocational and/or Technical Schools	2	

Employment

Unemployment and job growth rates provide an indicator of job availability in the local community. National rates from the Bureau of Labor Statistics are also provided. For each entry, the basis of the data (either MSA or number of counties in the MHA or the county of the installation) is indicated.

The unemployment rates for the last five years:

	1999	2000	2001	2002	2003
Local Data	3.3%	3.0%	3.3%	4.3%	4.2%
National	4.2%	4.0%	4.7%	5.8%	6.0%
Basis:	MSA	MSA	MSA	MSA	MSA

The annual job growth rate for the last five-years:

	1999	2000	2001	2002	2003
Local Data	.6%	- .2%	.0%	2.4%	.7%
National	1.5%	2.4%	.03%	-.31%	.86%
Basis:	MSA	MSA	MSA	MSA	MSA

Housing

This attribute provides an indication of availability of housing, both sales and rental, in the local community. Note: According to the 2000 Census, Vacant Sale and Vacant Rental Units do not equal total Vacant Housing Units. Vacant housing units may also include units that are vacant but not on the market for sale or rent. For each entry, the basis of the data (either MSA or number of counties in the MHA or the county of the installation) is indicated.

Total Vacant Housing Units	63,788	Basis:

Vacant Sale Units	6,296	MSA
Vacant Rental Units	5,312	

Medical Providers

This attribute provides an indicator of availability of medical care for military and DoD civilians in the local community. The table reflects the raw number of physicians/beds and ratio of physicians/beds to population. The basis of the data (either MSA or number of counties in the MHA or the county of the installation) is indicated.

	# Physicians	# Beds	Population	
Local Community	10,877	8,443	2,753,913	Basis: MSA
Ratio	1:253	1:326		
National Ratio (2003)	1:421.2	1:373.7		

Safety/Crime

The local community's Uniform Crime Reports (UCR) Index for 2002 per 100,000 people and the national UCR based on information from the Federal Bureau of Investigation (FBI) for 2002 is provided. The basis of the data (either MSA or state) is indicated.

Local UCR	2,803.7	Basis: state
National UCR	4,118.8	

Transportation

Distance to an airport shows convenience and availability of airline transportation. Public transportation shows potential for members and DoD civilians to use it to commute to/from work under normal circumstances and for leisure.

Distance from NAVCRUITDIST_EAST_MEADOW_NY to nearest commercial airport: 16.0 miles
Is NAVCRUITDIST_EAST_MEADOW_NY served by regularly scheduled public transportation? Yes

Utilities

This attribute identifies a local community's water and sewer systems' ability to receive 1,000 additional people.

Does the local community's water system have the ability to meet an expanded need of an additional 1,000 people moving in the local community? Yes

Does the local community's sewer system have the ability to meet an expanded need of an additional 1,000 people moving in the local community? Yes

NAVCRUITDIST_HOUSTON_TX, TX

Demographics

The following tables provide a short description of the area near the installation/activity. NAVCRUITDIST_HOUSTON_TX is within Houston, TX, the nearest city with a population of 100,000 or more. The nearest metropolitan statistical area (MSA) is

MSA	Population
Houston, TX PMSA	4,177,646

The following entities comprise the military housing area (MHA):

County/City	Population
Brazoria	241767
Fort Bend	354452
Galveston	250158
Harris	3400578
Montgomery	293768
Waller	32663
Total	4,573,386

Child Care

This attribute captures the number of nationally accredited child-care centers within the local community: 76

Cost of Living

Cost of Living provides a relative measure of cost of living in the local community. General Schedule (GS) Locality pay provides a relative scale to compare local salaries with government salaries and Basic Allowance for Housing (BAH) is an indicator of the local rental market. In-state tuition is an indicator of the support provided by the state for active duty family members to participate in higher-level education opportunities. For median household income and house value, the basis of the data (either MSA or number of counties in the MHA or the county of the installation) is indicated.

Median Household Income	(US Avg $41,994)	$44,655	Basis: MSA
Median House Value	(US Avg $119,600)	$90,200	
GS Locality Pay	("Rest of US" 10.9%)	23.1%	
O-3 with Dependents BAH Rate		$1,558	
In-state Tuition for Family Member		Yes	
In-state Tuition Continues if Member PCSs Out of State		Yes	

Education

This attribute defines the population in local school districts and identifies capacity. The pupil/teacher ratio, graduation rate, and composite SAT I/ACT scores provide a relative quality indicator of education. This attribute also attempts to give communities credit for the potential intellectual capital they provide.

NOTE: "MFR"--means a Memorandum For Record is on file at the installation/activity/agency to document problems in obtaining the required information. Reasons for not being able to obtain information may be that the school district refused to provide the information or the school district does not use or track the information. For each entry, the number of school districts for which data are available of the total number of school districts reported, and the number of MFRs is indicated.

		Basis
School District(s) Capacity	553,582	10 of 10 districts
Students Enrolled	553,582	10 of 10 districts
Average Pupil/Teacher Ratio	15.2:1	10 of 10 districts
High School Students Enrolled	134,411	10 of 10 districts
Average High School Graduation Rate (US Avg 67.3%)	82.8%	10 of 10 districts
Average Composite SAT I Score (US Avg 1026)	986	10 of 10 districts
Average ACT Score (US Avg 20.8)	20	10 of 10 districts
Available Graduate/PhD Programs	9	
Available Colleges and/or Universities	17	
Available Vocational and/or Technical Schools	42	

Employment

Unemployment and job growth rates provide an indicator of job availability in the local community. National rates from the Bureau of Labor Statistics are also provided. For each entry, the basis of the data (either MSA or number of counties in the MHA or the county of the installation) is indicated.

The unemployment rates for the last five years:

	1999	2000	2001	2002	2003
Local Data	4.5%	4.1%	4.3%	5.9%	6.9%
National	4.2%	4.0%	4.7%	5.8%	6.0%
Basis:	MSA	MSA	MSA	MSA	MSA

The annual job growth rate for the last five-years:

	1999	2000	2001	2002	2003
Local Data	.9%	1.3%	1.8%	.4%	1.3%
National	1.5%	2.4%	.03%	-.31%	.86%
Basis:	MSA	MSA	MSA	MSA	MSA

Housing

This attribute provides an indication of availability of housing, both sales and rental, in the local community. Note: According to the 2000 Census, Vacant Sale and Vacant Rental Units do not equal total Vacant Housing Units. Vacant housing units may also include units that are vacant but not on the market for sale or rent. For each entry, the basis of the data (either MSA or number of counties in the MHA or the county of the installation) is indicated.

Total Vacant Housing Units	112,876	Basis: MSA
Vacant Sale Units	17,605	
Vacant Rental Units	57,897	

Medical Providers

This attribute provides an indicator of availability of medical care for military and DoD civilians in the local community. The table reflects the raw number of physicians/beds and ratio of physicians/beds to population. The basis of the data (either MSA or number of counties in the MHA or the county of the installation) is indicated.

	# Physicians	# Beds	Population	
Local Community	10,342	9,202	4,177,646	Basis: MSA
Ratio	1:404	1:454		
National Ratio (2003)	1:421.2	1:373.7		

Safety/Crime

The local community's Uniform Crime Reports (UCR) Index for 2002 per 100,000 people and the national UCR based on information from the Federal Bureau of Investigation (FBI) for 2002 is provided. The basis of the data (either MSA or state) is indicated.

Local UCR	5,505.4	Basis: MSA
National UCR	4,118.8	

Transportation

Distance to an airport shows convenience and availability of airline transportation. Public transportation shows potential for members and DoD civilians to use it to commute to/from work under normal circumstances and for leisure.

Distance from NAVCRUITDIST_HOUSTON_TX to nearest commercial airport: 20.8 miles
Is NAVCRUITDIST_HOUSTON_TX served by regularly scheduled public transportation? Yes

Utilities

This attribute identifies a local community's water and sewer systems' ability to receive 1,000 additional people.

Does the local community's water system have the ability to meet an expanded need of an additional 1,000 people moving in the local community? Yes

Does the local community's sewer system have the ability to meet an expanded need of an additional 1,000 people moving in the local community? Yes

NAVCRUITDIST_INDIANAPOLIS_IN, IN

Demographics

The following tables provide a short description of the area near the installation/activity. NAVCRUITDIST_INDIANAPOLIS_IN is within Indiananpolis, IN, the nearest city with a population of 100,000 or more. The nearest metropolitan statistical area (MSA) is

MSA	Population
Indianapolis, IN MSA	1,607,486

The following entities comprise the military housing area (MHA):

County/City	Population
Boone	46107
Hamilton	182740
Hancock	55391
Hendricks	104093
Johnson	115209
Marion	860454
Morgan	66689
Shelby	43445
Total	1,474,128

Child Care

This attribute captures the number of nationally accredited child-care centers within the local community: 29

Cost of Living

Cost of Living provides a relative measure of cost of living in the local community. General Schedule (GS) Locality pay provides a relative scale to compare local salaries with government salaries and Basic Allowance for Housing (BAH) is an indicator of the local rental market. In-state tuition is an indicator of the support provided by the state for active duty family members to participate in higher-level education opportunities. For median household income and house value, the basis of the data (either MSA or number of counties in the MHA or the county of the installation) is indicated.

Median Household Income	(US Avg $41,994)	$45,548	Basis: MSA
Median House Value	(US Avg $119,600)	$111,200	
GS Locality Pay	("Rest of US" 10.9%)	11.1%	
O-3 with Dependents BAH Rate		$1,090	
In-state Tuition for Family Member		No	
In-state Tuition Continues if Member PCSs Out of State		No	

Education

This attribute defines the population in local school districts and identifies capacity. The pupil/teacher ratio, graduation rate, and composite SAT I/ACT scores provide a relative quality indicator of education. This attribute also attempts to give communities credit for the potential intellectual capital they provide.

NOTE: "MFR"--means a Memorandum For Record is on file at the installation/activity/agency to document problems in obtaining the required information. Reasons for not being able to obtain information may be that the school district refused to provide the information or the school district does not use or track the information. For each entry, the number of school districts for which data are available of the total number of school districts reported, and the number of MFRs is indicated.

		Basis
School District(s) Capacity	174,000	17 of 17 districts
Students Enrolled	170,474	17 of 17 districts
Average Pupil/Teacher Ratio	16.7:1	17 of 17 districts
High School Students Enrolled	44,027	17 of 17 districts
Average High School Graduation Rate (US Avg 67.3%)	92.5%	17 of 17 districts
Average Composite SAT I Score (US Avg 1026)	1017	17 of 17 districts
Average ACT Score (US Avg 20.8)		0 of 17 districts, 17 MFRs
Available Graduate/PhD Programs	6	
Available Colleges and/or Universities	6	
Available Vocational and/or Technical Schools	9	

Employment

Unemployment and job growth rates provide an indicator of job availability in the local community. National rates from the Bureau of Labor Statistics are also provided. For each entry, the basis of the data (either MSA or number of counties in the MHA or the county of the installation) is indicated.

The unemployment rates for the last five years:

	1999	2000	2001	2002	2003
Local Data	2.4%	2.5%	3.3%	4.6%	4.7%
National	4.2%	4.0%	4.7%	5.8%	6.0%
Basis:	MSA	MSA	MSA	MSA	MSA

The annual job growth rate for the last five-years:

	1999	2000	2001	2002	2003
Local Data	.4%	2.3%	.3%	1.2%	.9%
National	1.5%	2.4%	.03%	-.31%	.86%
Basis:	MSA	MSA	MSA	MSA	MSA

Housing

This attribute provides an indication of availability of housing, both sales and rental, in the local community. Note: According to the 2000 Census, Vacant Sale and Vacant Rental Units do not equal total Vacant Housing Units. Vacant housing units may also include units that are vacant but not on the market for sale or rent. For each entry, the basis of the data (either MSA or number of counties in the MHA or the county of the installation) is indicated.

Total Vacant Housing Units	51,489	Basis: MSA
Vacant Sale Units	9,443	
Vacant Rental Units	24,309	

Medical Providers

This attribute provides an indicator of availability of medical care for military and DoD civilians in the local community. The table reflects the raw number of physicians/beds and ratio of physicians/beds to population. The basis of the data (either MSA or number of counties in the MHA or the county of the installation) is indicated.

	# Physicians	# Beds	Population	
Local Community	4,978	5,064	1,607,486	Basis: MSA
Ratio	1:323	1:317		
National Ratio (2003)	1:421.2	1:373.7		

Safety/Crime

The local community's Uniform Crime Reports (UCR) Index for 2002 per 100,000 people and the national UCR based on information from the Federal Bureau of Investigation (FBI) for 2002 is provided. The basis of the data (either MSA or state) is indicated.

Local UCR	3,750.0	Basis: state
National UCR	4,118.8	

Transportation

Distance to an airport shows convenience and availability of airline transportation. Public transportation shows potential for members and DoD civilians to use it to commute to/from work under normal circumstances and for leisure.

Distance from NAVCRUITDIST_INDIANAPOLIS_IN to nearest commercial airport: 5.0 miles
Is NAVCRUITDIST_INDIANAPOLIS_IN served by regularly scheduled public transportation? Yes

Utilities

This attribute identifies a local community's water and sewer systems' ability to receive 1,000 additional people.

Does the local community's water system have the ability to meet an expanded need of an additional 1,000 people moving in the local community? Yes

Does the local community's sewer system have the ability to meet an expanded need of an additional 1,000 people moving in the local community? Yes

NAVCRUITDIST_JACKSONVILLE_FL, FL

Demographics

The following tables provide a short description of the area near the installation/activity. NAVCRUITDIST_JACKSONVILLE_FL is within Jacksonville, FL, the nearest city with a population of 100,000 or more. The nearest metropolitan statistical area (MSA) is

MSA	Population
Jacksonville, FL MSA	1,100,491

The following entities comprise the military housing area (MHA):

County/City	Population
Baker	22259
Bradford	26088
Clay	140814
Duval	778879
Nassau	57663
St. Johns	123135
Total	1,148,838

Child Care

This attribute captures the number of nationally accredited child-care centers within the local community: 53

Cost of Living

Cost of Living provides a relative measure of cost of living in the local community. General Schedule (GS) Locality pay provides a relative scale to compare local salaries with government salaries and Basic Allowance for Housing (BAH) is an indicator of the local rental market. In-state tuition is an indicator of the support provided by the state for active duty family members to participate in higher-level education opportunities. For median household income and house value, the basis of the data (either MSA or number of counties in the MHA or the county of the installation) is indicated.

Median Household Income	(US Avg $41,994)	$42,439	Basis: MSA
Median House Value	(US Avg $119,600)	$98,100	
GS Locality Pay	("Rest of US" 10.9%)	10.9%	
O-3 with Dependents BAH Rate		$1,074	
In-state Tuition for Family Member		Yes	
In-state Tuition Continues if Member PCSs Out of State		Yes	

Education

This attribute defines the population in local school districts and identifies capacity. The pupil/teacher ratio, graduation rate, and composite SAT I/ACT scores provide a relative quality indicator of education. This attribute also attempts to give communities credit for the potential intellectual capital they provide.

NOTE: "MFR"--means a Memorandum For Record is on file at the installation/activity/agency to document problems in obtaining the required information. Reasons for not being able to obtain information may be that the school district refused to provide the information or the school district does not use or track the information. For each entry, the number of school districts for which data are available of the total number of school districts reported, and the number of MFRs is indicated.

		Basis
School District(s) Capacity	189,542	3 of 3 districts
Students Enrolled	190,731	3 of 3 districts
Average Pupil/Teacher Ratio	18.5:1	3 of 3 districts
High School Students Enrolled	47,791	3 of 3 districts
Average High School Graduation Rate (US Avg 67.3%)	67.9%	3 of 3 districts
Average Composite SAT I Score (US Avg 1026)	992	3 of 3 districts
Average ACT Score (US Avg 20.8)	21	3 of 3 districts
Available Graduate/PhD Programs	7	
Available Colleges and/or Universities	5	
Available Vocational and/or Technical Schools	18	

Employment

Unemployment and job growth rates provide an indicator of job availability in the local community. National rates from the Bureau of Labor Statistics are also provided. For each entry, the basis of the data (either MSA or number of counties in the MHA or the county of the installation) is indicated.

The unemployment rates for the last five years:

	1999	2000	2001	2002	2003
Local Data	3.0%	3.1%	4.2%	5.3%	5.2%
National	4.2%	4.0%	4.7%	5.8%	6.0%
Basis:	MSA	MSA	MSA	MSA	MSA

The annual job growth rate for the last five-years:

	1999	2000	2001	2002	2003
Local Data	2.6%	2.5%	.4%	-1.2%	.5%
National	1.5%	2.4%	.03%	-.31%	.86%
Basis:	MSA	MSA	MSA	MSA	MSA

Housing

This attribute provides an indication of availability of housing, both sales and rental, in the local community. Note: According to the 2000 Census, Vacant Sale and Vacant Rental Units do not equal total Vacant Housing Units. Vacant housing units may also include units that are vacant but not on the market for sale or rent. For each entry, the basis of the data (either MSA or number of counties in the MHA or the county of the installation) is indicated.

Total Vacant Housing Units	41,867	Basis: MSA
Vacant Sale Units	5,939	
Vacant Rental Units	15,221	

Medical Providers

This attribute provides an indicator of availability of medical care for military and DoD civilians in the local community. The table reflects the raw number of physicians/beds and ratio of physicians/beds to population. The basis of the data (either MSA or number of counties in the MHA or the county of the installation) is indicated.

	# Physicians	# Beds	Population	
Local Community	2,866	3,043	1,100,491	Basis: MSA
Ratio	1:384	1:362		
National Ratio (2003)	1:421.2	1:373.7		

Safety/Crime

The local community's Uniform Crime Reports (UCR) Index for 2002 per 100,000 people and the national UCR based on information from the Federal Bureau of Investigation (FBI) for 2002 is provided. The basis of the data (either MSA or state) is indicated.

Local UCR	5,821.5	Basis: MSA
National UCR	4,118.8	

Transportation

Distance to an airport shows convenience and availability of airline transportation. Public transportation shows potential for members and DoD civilians to use it to commute to/from work under normal circumstances and for leisure.

Distance from NAVCRUITDIST_JACKSONVILLE_FL to nearest commercial airport: 18.3 miles
Is NAVCRUITDIST_JACKSONVILLE_FL served by regularly scheduled public transportation? Yes

Utilities

This attribute identifies a local community's water and sewer systems' ability to receive 1,000 additional people.

Does the local community's water system have the ability to meet an expanded need of an additional 1,000 people moving in the local community? Yes

Does the local community's sewer system have the ability to meet an expanded need of an additional 1,000 people moving in the local community? Yes

NAVCRUITDIST_KANSAS_CITY_MO, MO

Demographics

The following tables provide a short description of the area near the installation/activity. NAVCRUITDIST_KANSAS_CITY_MO is within Kansas City, MO, the nearest city with a population of 100,000 or more. The nearest metropolitan statistical area (MSA) is

MSA	Population
Kansas City, MO-KS MSA	1,776,062

The following entities comprise the military housing area (MHA):

County/City	Population
Leavenworth	68691
Platte	73781
Total	142,472

Child Care

This attribute captures the number of nationally accredited child-care centers within the local community: 5

Cost of Living

Cost of Living provides a relative measure of cost of living in the local community. General Schedule (GS) Locality pay provides a relative scale to compare local salaries with government salaries and Basic Allowance for Housing (BAH) is an indicator of the local rental market. In-state tuition is an indicator of the support provided by the state for active duty family members to participate in higher-level education opportunities. For median household income and house value, the basis of the data (either MSA or number of counties in the MHA or the county of the installation) is indicated.

Median Household Income	(US Avg $41,994)	$46,193	Basis: MSA
Median House Value	(US Avg $119,600)	$104,700	
GS Locality Pay	("Rest of US" 10.9%)	11.5%	
O-3 with Dependents BAH Rate		$1,111	
In-state Tuition for Family Member		Yes	
In-state Tuition Continues if Member PCSs Out of State		No	

Education

This attribute defines the population in local school districts and identifies capacity. The pupil/teacher ratio, graduation rate, and composite SAT I/ACT scores provide a relative quality indicator of education. This attribute also attempts to give communities credit for the potential intellectual capital they provide.

NOTE: "MFR"--means a Memorandum For Record is on file at the installation/activity/agency to document problems in obtaining the required information. Reasons for not being able to obtain information may be that the school district refused to provide the information or the school district does not use or track the information. For

each entry, the number of school districts for which data are available of the total number of school districts reported, and the number of MFRs is indicated.

		Basis
School District(s) Capacity	103	7 of 7 districts
Students Enrolled	11,599	7 of 7 districts
Average Pupil/Teacher Ratio	15.7:1	7 of 7 districts
High School Students Enrolled	11,599	7 of 7 districts
Average High School Graduation Rate (US Avg 67.3%)	87.3%	7 of 7 districts
Average Composite SAT I Score (US Avg 1026)		0 of 7 districts, 7 MFRs
Average ACT Score (US Avg 20.8)	22	7 of 7 districts
Available Graduate/PhD Programs	2	
Available Colleges and/or Universities	1	
Available Vocational and/or Technical Schools	2	

Employment

Unemployment and job growth rates provide an indicator of job availability in the local community. National rates from the Bureau of Labor Statistics are also provided. For each entry, the basis of the data (either MSA or number of counties in the MHA or the county of the installation) is indicated.

The unemployment rates for the last five years:

	1999	2000	2001	2002	2003
Local Data	3.0%	3.3%	4.4%	5.7%	6.0%
National	4.2%	4.0%	4.7%	5.8%	6.0%
Basis:	MSA	MSA	MSA	MSA	MSA

The annual job growth rate for the last five-years:

	1999	2000	2001	2002	2003
Local Data	1.9%	1.8%	-1.9%	-1.2%	1.9%
National	1.5%	2.4%	.03%	-.31%	.86%
Basis:	MSA	MSA	MSA	MSA	MSA

Housing

This attribute provides an indication of availability of housing, both sales and rental, in the local community. Note: According to the 2000 Census, Vacant Sale and Vacant Rental Units do not equal total Vacant Housing Units. Vacant housing units may also include units that are vacant but not on the market for sale or rent. For each entry, the basis of the data (either MSA or number of counties in the MHA or the county of the installation) is indicated.

Total Vacant Housing Units	46,416	Basis: MSA
Vacant Sale Units	9,125	

Vacant Rental Units	20,197	

Medical Providers

This attribute provides an indicator of availability of medical care for military and DoD civilians in the local community. The table reflects the raw number of physicians/beds and ratio of physicians/beds to population. The basis of the data (either MSA or number of counties in the MHA or the county of the installation) is indicated.

	# Physicians	# Beds	Population	
Local Community	4,720	5,244	1,776,062	Basis: MSA
Ratio	1:376	1:339		
National Ratio (2003)	1:421.2	1:373.7		

Safety/Crime

The local community's Uniform Crime Reports (UCR) Index for 2002 per 100,000 people and the national UCR based on information from the Federal Bureau of Investigation (FBI) for 2002 is provided. The basis of the data (either MSA or state) is indicated.

Local UCR	4,087.0	Basis: state
National UCR	4,118.8	

Transportation

Distance to an airport shows convenience and availability of airline transportation. Public transportation shows potential for members and DoD civilians to use it to commute to/from work under normal circumstances and for leisure.

Distance from NAVCRUITDIST_KANSAS_CITY_MO to nearest commercial airport: 4.0 miles
Is NAVCRUITDIST_KANSAS_CITY_MO served by regularly scheduled public transportation? No

Utilities

This attribute identifies a local community's water and sewer systems' ability to receive 1,000 additional people.

Does the local community's water system have the ability to meet an expanded need of an additional 1,000 people moving in the local community? Yes

Does the local community's sewer system have the ability to meet an expanded need of an additional 1,000 people moving in the local community? Yes

NAVCRUITDIST_LOS_ANGELES_CA, CA

Demographics

The following tables provide a short description of the area near the installation/activity. NAVCRUITDIST_LOS_ANGELES_CA is within Los Angeles, CA, the nearest city with a population of 100,000 or more. The nearest metropolitan statistical area (MSA) is

MSA	Population
Los Angeles-Long Beach, CA PMSA	9,519,338

The following entities comprise the military housing area (MHA):

County/City	Population
Los Angeles	9519338
Orange	2846289
San Bernardino	1709434
Ventura	753197
Total	14,828,258

Child Care

This attribute captures the number of nationally accredited child-care centers within the local community: 206

Cost of Living

Cost of Living provides a relative measure of cost of living in the local community. General Schedule (GS) Locality pay provides a relative scale to compare local salaries with government salaries and Basic Allowance for Housing (BAH) is an indicator of the local rental market. In-state tuition is an indicator of the support provided by the state for active duty family members to participate in higher-level education opportunities. For median household income and house value, the basis of the data (either MSA or number of counties in the MHA or the county of the installation) is indicated.

Median Household Income	(US Avg $41,994)	$42,189	Basis: MSA
Median House Value	(US Avg $119,600)	$209,300	
GS Locality Pay	("Rest of US" 10.9%)	20.1%	
O-3 with Dependents BAH Rate		$2,039	
In-state Tuition for Family Member		Yes	
In-state Tuition Continues if Member PCSs Out of State		No	

Education

This attribute defines the population in local school districts and identifies capacity. The pupil/teacher ratio, graduation rate, and composite SAT I/ACT scores provide a relative quality indicator of education. This attribute also attempts to give communities credit for the potential intellectual capital they provide.

NOTE: "MFR"--means a Memorandum For Record is on file at the installation/activity/agency to document problems in obtaining the required information. Reasons for not being able to obtain information may be that the school district refused to provide the information or the school district does not use or track the information. For each entry, the number of school districts for which data are available of the total number of school districts reported, and the number of MFRs is indicated.

		Basis
School District(s) Capacity	1,831,805	83 of 83 districts
Students Enrolled	1,736,108	83 of 83 districts
Average Pupil/Teacher Ratio	21.4:1	83 of 83 districts
High School Students Enrolled	1,551,283	1 of 1 district
Average High School Graduation Rate (US Avg 67.3%)	87.0%	1 of 1 district
Average Composite SAT I Score (US Avg 1026)	970	1 of 1 district
Average ACT Score (US Avg 20.8)	19	1 of 1 district
Available Graduate/PhD Programs	12	
Available Colleges and/or Universities	69	
Available Vocational and/or Technical Schools	14	

Employment

Unemployment and job growth rates provide an indicator of job availability in the local community. National rates from the Bureau of Labor Statistics are also provided. For each entry, the basis of the data (either MSA or number of counties in the MHA or the county of the installation) is indicated.

The unemployment rates for the last five years:

	1999	2000	2001	2002	2003
Local Data	5.9%	5.3%	5.7%	6.8%	7.0%
National	4.2%	4.0%	4.7%	5.8%	6.0%
Basis:	MSA	MSA	MSA	MSA	MSA

The annual job growth rate for the last five-years:

	1999	2000	2001	2002	2003
Local Data	.9%	3.0%	1.9%	- .9%	- .3%
National	1.5%	2.4%	.03%	-.31%	.86%
Basis:	MSA	MSA	MSA	MSA	MSA

Housing

This attribute provides an indication of availability of housing, both sales and rental, in the local community. Note: According to the 2000 Census, Vacant Sale and Vacant Rental Units do not equal total Vacant Housing Units. Vacant housing units may also include units that are vacant but not on the market for sale or rent. For each entry, the basis of the data (either MSA or number of counties in the MHA or the county of the installation) is indicated.

Total Vacant Housing Units	137,135	Basis: MSA
Vacant Sale Units	28,827	
Vacant Rental Units	61,369	

Medical Providers

This attribute provides an indicator of availability of medical care for military and DoD civilians in the local community. The table reflects the raw number of physicians/beds and ratio of physicians/beds to population. The basis of the data (either MSA or number of counties in the MHA or the county of the installation) is indicated.

	# Physicians	# Beds	Population	
Local Community	23,498	22,398	9,519,338	Basis: MSA
Ratio	1:405	1:425		
National Ratio (2003)	1:421.2	1:373.7		

Safety/Crime

The local community's Uniform Crime Reports (UCR) Index for 2002 per 100,000 people and the national UCR based on information from the Federal Bureau of Investigation (FBI) for 2002 is provided. The basis of the data (either MSA or state) is indicated.

Local UCR	3,998.3	Basis: MSA
National UCR	4,118.8	

Transportation

Distance to an airport shows convenience and availability of airline transportation. Public transportation shows potential for members and DoD civilians to use it to commute to/from work under normal circumstances and for leisure.

Distance from NAVCRUITDIST_LOS_ANGELES_CA to nearest commercial airport: 7.1 miles
Is NAVCRUITDIST_LOS_ANGELES_CA served by regularly scheduled public transportation? Yes

Utilities

This attribute identifies a local community's water and sewer systems' ability to receive 1,000 additional people.

Does the local community's water system have the ability to meet an expanded need of an additional 1,000 people moving in the local community? Yes

Does the local community's sewer system have the ability to meet an expanded need of an additional 1,000 people moving in the local community? Yes

NAVCRUITDIST_MIAMI_FL, FL

Demographics

The following tables provide a short description of the area near the installation/activity. NAVCRUITDIST_MIAMI_FL is 12.31 miles from Coral Springs, FL, the nearest city with a population of 100,000 or more. The nearest metropolitan statistical area (MSA) is

MSA	Population
Fort Lauderdale, FL PMSA	1,623,018

The following entities comprise the military housing area (MHA):

County/City	Population
Broward	1623018
Miami-Dade	2253362
Palm Beach	1131184
Total	5,007,564

Child Care

This attribute captures the number of nationally accredited child-care centers within the local community: 53

Cost of Living

Cost of Living provides a relative measure of cost of living in the local community. General Schedule (GS) Locality pay provides a relative scale to compare local salaries with government salaries and Basic Allowance for Housing (BAH) is an indicator of the local rental market. In-state tuition is an indicator of the support provided by the state for active duty family members to participate in higher-level education opportunities. For median household income and house value, the basis of the data (either MSA or number of counties in the MHA or the county of the installation) is indicated.

Median Household Income	(US Avg $41,994)	$41,691	Basis: MSA
Median House Value	(US Avg $119,600)	$128,600	
GS Locality Pay	("Rest of US" 10.9%)	15.5%	
O-3 with Dependents BAH Rate		$1,912	
In-state Tuition for Family Member		Yes	
In-state Tuition Continues if Member PCSs Out of State		Yes	

Education

This attribute defines the population in local school districts and identifies capacity. The pupil/teacher ratio, graduation rate, and composite SAT I/ACT scores provide a relative quality indicator of education. This attribute also attempts to give communities credit for the potential intellectual capital they provide.

NOTE: "MFR"--means a Memorandum For Record is on file at the installation/activity/agency to document problems in obtaining the required information. Reasons for not being able to obtain information may be that the

school district refused to provide the information or the school district does not use or track the information. For each entry, the number of school districts for which data are available of the total number of school districts reported, and the number of MFRs is indicated.

		Basis
School District(s) Capacity	241,094	1 of 1 district
Students Enrolled	272,782	1 of 1 district
Average Pupil/Teacher Ratio	23.0:1	1 of 1 district
High School Students Enrolled	93,135	1 of 1 district
Average High School Graduation Rate (US Avg 67.3%)	62.7%	1 of 1 district
Average Composite SAT I Score (US Avg 1026)	963	1 of 1 district
Average ACT Score (US Avg 20.8)	20	1 of 1 district
Available Graduate/PhD Programs	8	
Available Colleges and/or Universities	1	
Available Vocational and/or Technical Schools	5	

Employment

Unemployment and job growth rates provide an indicator of job availability in the local community. National rates from the Bureau of Labor Statistics are also provided. For each entry, the basis of the data (either MSA or number of counties in the MHA or the county of the installation) is indicated.

The unemployment rates for the last five years:

	1999	2000	2001	2002	2003
Local Data	5.8%	5.3%	6.9%	7.8%	7.2%
National	4.2%	4.0%	4.7%	5.8%	6.0%
Basis:	MSA	MSA	MSA	MSA	MSA

The annual job growth rate for the last five-years:

	1999	2000	2001	2002	2003
Local Data	1.2%	1.1%	1.3%	-1.9%	- .7%
National	1.5%	2.4%	.03%	-.31%	.86%
Basis:	MSA	MSA	MSA	MSA	MSA

Housing

This attribute provides an indication of availability of housing, both sales and rental, in the local community. Note: According to the 2000 Census, Vacant Sale and Vacant Rental Units do not equal total Vacant Housing Units. Vacant housing units may also include units that are vacant but not on the market for sale or rent. For each entry, the basis of the data (either MSA or number of counties in the MHA or the county of the installation) is indicated.

Total Vacant Housing Units	86,598	Basis: MSA
Vacant Sale Units	12,858	

Vacant Rental Units	13,843	

Medical Providers

This attribute provides an indicator of availability of medical care for military and DoD civilians in the local community. The table reflects the raw number of physicians/beds and ratio of physicians/beds to population. The basis of the data (either MSA or number of counties in the MHA or the county of the installation) is indicated.

	# Physicians	# Beds	Population	
Local Community	3,814	4,832	1,623,018	Basis: MSA
Ratio	1:426	1:336		
National Ratio (2003)	1:421.2	1:373.7		

Safety/Crime

The local community's Uniform Crime Reports (UCR) Index for 2002 per 100,000 people and the national UCR based on information from the Federal Bureau of Investigation (FBI) for 2002 is provided. The basis of the data (either MSA or state) is indicated.

Local UCR	4,306.8	Basis: MSA
National UCR	4,118.8	

Transportation

Distance to an airport shows convenience and availability of airline transportation. Public transportation shows potential for members and DoD civilians to use it to commute to/from work under normal circumstances and for leisure.

Distance from NAVCRUITDIST_MIAMI_FL to nearest commercial airport: 17.0 miles
Is NAVCRUITDIST_MIAMI_FL served by regularly scheduled public transportation? No

Utilities

This attribute identifies a local community's water and sewer systems' ability to receive 1,000 additional people.

Does the local community's water system have the ability to meet an expanded need of an additional 1,000 people moving in the local community? Yes

Does the local community's sewer system have the ability to meet an expanded need of an additional 1,000 people moving in the local community? Yes

NAVCRUITDIST_MINNEAPOLIS_MN, MN

Demographics

The following tables provide a short description of the area near the installation/activity. NAVCRUITDIST_MINNEAPOLIS_MN is within Minneapolis, MN, the nearest city with a population of 100,000 or more. The nearest metropolitan statistical area (MSA) is

MSA	Population
Minneapolis-St. Paul, MN-WI MSA	2,968,806

The following entities comprise the military housing area (MHA):

County/City	Population
Anoka	298084
Carver	70205
Dakota	355904
Hennepin	1116200
Ramsey	511035
Scott	89498
Washington	201130
Total	2,642,056

Child Care

This attribute captures the number of nationally accredited child-care centers within the local community: 79

Cost of Living

Cost of Living provides a relative measure of cost of living in the local community. General Schedule (GS) Locality pay provides a relative scale to compare local salaries with government salaries and Basic Allowance for Housing (BAH) is an indicator of the local rental market. In-state tuition is an indicator of the support provided by the state for active duty family members to participate in higher-level education opportunities. For median household income and house value, the basis of the data (either MSA or number of counties in the MHA or the county of the installation) is indicated.

Median Household Income	(US Avg $41,994)	$54,304	Basis: MSA
Median House Value	(US Avg $119,600)	$141,200	
GS Locality Pay	("Rest of US" 10.9%)	14.8%	
O-3 with Dependents BAH Rate		$1,503	
In-state Tuition for Family Member		Yes	
In-state Tuition Continues if Member PCSs Out of State		No	

Education

This attribute defines the population in local school districts and identifies capacity. The pupil/teacher ratio, graduation rate, and composite SAT I/ACT scores provide a relative quality indicator of education. This attribute also attempts to give communities credit for the potential intellectual capital they provide.

NOTE: "MFR"--means a Memorandum For Record is on file at the installation/activity/agency to document problems in obtaining the required information. Reasons for not being able to obtain information may be that the school district refused to provide the information or the school district does not use or track the information. For each entry, the number of school districts for which data are available of the total number of school districts reported, and the number of MFRs is indicated.

		Basis
School District(s) Capacity	402,492	38 of 38 districts
Students Enrolled	402,492	38 of 38 districts
Average Pupil/Teacher Ratio	17.7:1	38 of 38 districts
High School Students Enrolled	132,989	38 of 38 districts
Average High School Graduation Rate (US Avg 67.3%)	91.3%	38 of 38 districts
Average Composite SAT I Score (US Avg 1026)	513	38 of 38 districts
Average ACT Score (US Avg 20.8)	22	38 of 38 districts
Available Graduate/PhD Programs	16	
Available Colleges and/or Universities	12	
Available Vocational and/or Technical Schools	6	

Employment

Unemployment and job growth rates provide an indicator of job availability in the local community. National rates from the Bureau of Labor Statistics are also provided. For each entry, the basis of the data (either MSA or number of counties in the MHA or the county of the installation) is indicated.

The unemployment rates for the last five years:

	1999	2000	2001	2002	2003
Local Data	2.2%	2.6%	3.2%	4.3%	4.8%
National	4.2%	4.0%	4.7%	5.8%	6.0%
Basis:	MSA	MSA	MSA	MSA	MSA

The annual job growth rate for the last five-years:

	1999	2000	2001	2002	2003
Local Data	2.6%	2.7%	.1%	-1.6%	.1%
National	1.5%	2.4%	.03%	-.31%	.86%
Basis:	MSA	MSA	MSA	MSA	MSA

Housing

This attribute provides an indication of availability of housing, both sales and rental, in the local community. Note: According to the 2000 Census, Vacant Sale and Vacant Rental Units do not equal total Vacant Housing Units. Vacant housing units may also include units that are vacant but not on the market for sale or rent. For each entry, the basis of the data (either MSA or number of counties in the MHA or the county of the installation) is indicated.

Total Vacant Housing Units	33,160	Basis: MSA
Vacant Sale Units	6,065	
Vacant Rental Units	9,527	

Medical Providers

This attribute provides an indicator of availability of medical care for military and DoD civilians in the local community. The table reflects the raw number of physicians/beds and ratio of physicians/beds to population. The basis of the data (either MSA or number of counties in the MHA or the county of the installation) is indicated.

	# Physicians	# Beds	Population	
Local Community	7,246	5,766	2,968,806	Basis: MSA
Ratio	1:410	1:515		
National Ratio (2003)	1:421.2	1:373.7		

Safety/Crime

The local community's Uniform Crime Reports (UCR) Index for 2002 per 100,000 people and the national UCR based on information from the Federal Bureau of Investigation (FBI) for 2002 is provided. The basis of the data (either MSA or state) is indicated.

Local UCR	4,026.1	Basis: MSA
National UCR	4,118.8	

Transportation

Distance to an airport shows convenience and availability of airline transportation. Public transportation shows potential for members and DoD civilians to use it to commute to/from work under normal circumstances and for leisure.

Distance from NAVCRUITDIST_MINNEAPOLIS_MN to nearest commercial airport: 1.0 miles
Is NAVCRUITDIST_MINNEAPOLIS_MN served by regularly scheduled public transportation? Yes

Utilities

This attribute identifies a local community's water and sewer systems' ability to receive 1,000 additional people.

Does the local community's water system have the ability to meet an expanded need of an additional 1,000 people moving in the local community? Yes

Does the local community's sewer system have the ability to meet an expanded need of an additional 1,000 people moving in the local community? Yes

NAVCRUITDIST_MONTGOMERY_AL, AL

Demographics

The following tables provide a short description of the area near the installation/activity. NAVCRUITDIST_MONTGOMERY_AL is 7.22 miles from Montgomery, AL, the nearest city with a population of 100,000 or more. The nearest metropolitan statistical area (MSA) is

MSA	Population
Montgomery, AL MSA	333,055

The following entities comprise the military housing area (MHA):

County/City	Population
Autauga	43671
Elmore	65874
Lowndes	13473
Macon	24105
Montgomery	223510
Total	370,633

Child Care

This attribute captures the number of nationally accredited child-care centers within the local community: 10

Cost of Living

Cost of Living provides a relative measure of cost of living in the local community. General Schedule (GS) Locality pay provides a relative scale to compare local salaries with government salaries and Basic Allowance for Housing (BAH) is an indicator of the local rental market. In-state tuition is an indicator of the support provided by the state for active duty family members to participate in higher-level education opportunities. For median household income and house value, the basis of the data (either MSA or number of counties in the MHA or the county of the installation) is indicated.

Median Household Income	(US Avg $41,994)	$37,619	Basis: MSA
Median House Value	(US Avg $119,600)	$90,400	
GS Locality Pay	("Rest of US" 10.9%)	10.9%	
O-3 with Dependents BAH Rate		$1,137	
In-state Tuition for Family Member		Yes	
In-state Tuition Continues if Member PCSs Out of State		No	

Education

This attribute defines the population in local school districts and identifies capacity. The pupil/teacher ratio, graduation rate, and composite SAT I/ACT scores provide a relative quality indicator of education. This attribute also attempts to give communities credit for the potential intellectual capital they provide.

NOTE: "MFR"--means a Memorandum For Record is on file at the installation/activity/agency to document problems in obtaining the required information. Reasons for not being able to obtain information may be that the school district refused to provide the information or the school district does not use or track the information. For each entry, the number of school districts for which data are available of the total number of school districts reported, and the number of MFRs is indicated.

		Basis
School District(s) Capacity	33,094	1 of 1 district
Students Enrolled	33,094	1 of 1 district
Average Pupil/Teacher Ratio	15.0:1	1 of 1 district
High School Students Enrolled	6,677	1 of 1 district
Average High School Graduation Rate (US Avg 67.3%)	90.1%	1 of 1 district
Average Composite SAT I Score (US Avg 1026)		0 of 1 district, 1 MFR
Average ACT Score (US Avg 20.8)	20	1 of 1 district
Available Graduate/PhD Programs	7	
Available Colleges and/or Universities	11	
Available Vocational and/or Technical Schools	4	

Employment

Unemployment and job growth rates provide an indicator of job availability in the local community. National rates from the Bureau of Labor Statistics are also provided. For each entry, the basis of the data (either MSA or number of counties in the MHA or the county of the installation) is indicated.

The unemployment rates for the last five years:

	1999	2000	2001	2002	2003
Local Data	3.7%	3.6%	3.9%	4.7%	5.1%
National	4.2%	4.0%	4.7%	5.8%	6.0%
Basis:	MSA	MSA	MSA	MSA	MSA

The annual job growth rate for the last five-years:

	1999	2000	2001	2002	2003
Local Data	- .2%	.4%	- .1%	-1.9%	2.9%
National	1.5%	2.4%	.03%	-.31%	.86%
Basis:	MSA	MSA	MSA	MSA	MSA

Housing

This attribute provides an indication of availability of housing, both sales and rental, in the local community. Note: According to the 2000 Census, Vacant Sale and Vacant Rental Units do not equal total Vacant Housing Units. Vacant housing units may also include units that are vacant but not on the market for sale or rent. For each entry, the basis of the data (either MSA or number of counties in the MHA or the county of the installation) is indicated.

Total Vacant Housing Units	14,024	Basis: MSA
Vacant Sale Units	2,155	
Vacant Rental Units	4,670	

Medical Providers

This attribute provides an indicator of availability of medical care for military and DoD civilians in the local community. The table reflects the raw number of physicians/beds and ratio of physicians/beds to population. The basis of the data (either MSA or number of counties in the MHA or the county of the installation) is indicated.

	# Physicians	# Beds	Population	
Local Community	619	917	333,055	Basis: MSA
Ratio	1:538	1:363		
National Ratio (2003)	1:421.2	1:373.7		

Safety/Crime

The local community's Uniform Crime Reports (UCR) Index for 2002 per 100,000 people and the national UCR based on information from the Federal Bureau of Investigation (FBI) for 2002 is provided. The basis of the data (either MSA or state) is indicated.

Local UCR	6,771.3	Basis: MSA
National UCR	4,118.8	

Transportation

Distance to an airport shows convenience and availability of airline transportation. Public transportation shows potential for members and DoD civilians to use it to commute to/from work under normal circumstances and for leisure.

Distance from NAVCRUITDIST_MONTGOMERY_AL to nearest commercial airport: 9.6 miles
Is NAVCRUITDIST_MONTGOMERY_AL served by regularly scheduled public transportation? Yes

Utilities

This attribute identifies a local community's water and sewer systems' ability to receive 1,000 additional people.

Does the local community's water system have the ability to meet an expanded need of an additional 1,000 people moving in the local community? Yes

Does the local community's sewer system have the ability to meet an expanded need of an additional 1,000 people moving in the local community? Yes

NAVCRUITDIST_NASHVILLE_TN, TN

Demographics

The following tables provide a short description of the area near the installation/activity. NAVCRUITDIST_NASHVILLE_TN is 4 miles from Nashville, TN, the nearest city with a population of 100,000 or more. The nearest metropolitan statistical area (MSA) is

MSA	Population
Nashville, TN MSA	1,231,311

The following entities comprise the military housing area (MHA):

County/City	Population
Cheatham	35912
Davidson	569891
Robertson	54433
Rutherford	182023
Sumner	130449
Williamson	126638
Wilson	88809
Total	1,188,155

Child Care

This attribute captures the number of nationally accredited child-care centers within the local community: 40

Cost of Living

Cost of Living provides a relative measure of cost of living in the local community. General Schedule (GS) Locality pay provides a relative scale to compare local salaries with government salaries and Basic Allowance for Housing (BAH) is an indicator of the local rental market. In-state tuition is an indicator of the support provided by the state for active duty family members to participate in higher-level education opportunities. For median household income and house value, the basis of the data (either MSA or number of counties in the MHA or the county of the installation) is indicated.

Median Household Income	(US Avg $41,994)	$44,233	Basis: MSA
Median House Value	(US Avg $119,600)	$123,600	
GS Locality Pay	("Rest of US" 10.9%)	10.9%	
O-3 with Dependents BAH Rate		$1,205	
In-state Tuition for Family Member		Yes	
In-state Tuition Continues if Member PCSs Out of State		Yes	

Education

This attribute defines the population in local school districts and identifies capacity. The pupil/teacher ratio, graduation rate, and composite SAT I/ACT scores provide a relative quality indicator of education. This attribute also attempts to give communities credit for the potential intellectual capital they provide.

NOTE: "MFR"--means a Memorandum For Record is on file at the installation/activity/agency to document problems in obtaining the required information. Reasons for not being able to obtain information may be that the school district refused to provide the information or the school district does not use or track the information. For each entry, the number of school districts for which data are available of the total number of school districts reported, and the number of MFRs is indicated.

		Basis
School District(s) Capacity	71,000	1 of 1 district
Students Enrolled	76,374	1 of 1 district
Average Pupil/Teacher Ratio	14.7:1	1 of 1 district
High School Students Enrolled	18,344	1 of 1 district
Average High School Graduation Rate (US Avg 67.3%)	61.0%	1 of 1 district
Average Composite SAT I Score (US Avg 1026)	1103	1 of 1 district
Average ACT Score (US Avg 20.8)	19	1 of 1 district
Available Graduate/PhD Programs	10	
Available Colleges and/or Universities	20	
Available Vocational and/or Technical Schools	18	

Employment

Unemployment and job growth rates provide an indicator of job availability in the local community. National rates from the Bureau of Labor Statistics are also provided. For each entry, the basis of the data (either MSA or number of counties in the MHA or the county of the installation) is indicated.

The unemployment rates for the last five years:

	1999	2000	2001	2002	2003
Local Data	2.7%	2.8%	3.3%	4.0%	4.4%
National	4.2%	4.0%	4.7%	5.8%	6.0%
Basis:	MSA	MSA	MSA	MSA	MSA

The annual job growth rate for the last five-years:

	1999	2000	2001	2002	2003
Local Data	3.0%	- .6%	1.0%	1.4%	-1.3%
National	1.5%	2.4%	.03%	-.31%	.86%
Basis:	MSA	MSA	MSA	MSA	MSA

Housing

This attribute provides an indication of availability of housing, both sales and rental, in the local community. Note: According to the 2000 Census, Vacant Sale and Vacant Rental Units do not equal total Vacant Housing Units. Vacant housing units may also include units that are vacant but not on the market for sale or rent. For each entry, the basis of the data (either MSA or number of counties in the MHA or the county of the installation) is indicated.

Total Vacant Housing Units	29,724	Basis: MSA
Vacant Sale Units	7,532	
Vacant Rental Units	12,716	

Medical Providers

This attribute provides an indicator of availability of medical care for military and DoD civilians in the local community. The table reflects the raw number of physicians/beds and ratio of physicians/beds to population. The basis of the data (either MSA or number of counties in the MHA or the county of the installation) is indicated.

	# Physicians	# Beds	Population	
Local Community	3,896	4,315	1,231,311	Basis: MSA
Ratio	1:316	1:285		
National Ratio (2003)	1:421.2	1:373.7		

Safety/Crime

The local community's Uniform Crime Reports (UCR) Index for 2002 per 100,000 people and the national UCR based on information from the Federal Bureau of Investigation (FBI) for 2002 is provided. The basis of the data (either MSA or state) is indicated.

Local UCR	5,560.4	Basis: MSA
National UCR	4,118.8	

Transportation

Distance to an airport shows convenience and availability of airline transportation. Public transportation shows potential for members and DoD civilians to use it to commute to/from work under normal circumstances and for leisure.

Distance from NAVCRUITDIST_NASHVILLE_TN to nearest commercial airport: 14.0 miles
Is NAVCRUITDIST_NASHVILLE_TN served by regularly scheduled public transportation? Yes

Utilities

This attribute identifies a local community's water and sewer systems' ability to receive 1,000 additional people.

Does the local community's water system have the ability to meet an expanded need of an additional 1,000 people moving in the local community? Yes

Does the local community's sewer system have the ability to meet an expanded need of an additional 1,000 people moving in the local community? Yes

NAVCRUITDIST_NEW_ENGLAND_BOSTON_MA, MA

Demographics

The following tables provide a short description of the area near the installation/activity. NAVCRUITDIST_NEW_ENGLAND_BOSTON_MA is 5 miles from Cambridge, MA, the nearest city with a population of 100,000 or more. The nearest metropolitan statistical area (MSA) is

MSA	Population
Boston-Worcester-Lawrence-Lowell-Brockton, MA-NH NECMA	6,057,826

The following entities comprise the military housing area (MHA):

County/City	Population
Bristol	534678
Essex	723419
Middlesex	1465396
Norfolk	650308
Plymouth	472822
Suffolk	689807
Worcester	750963
Total	5,287,393

Child Care

This attribute captures the number of nationally accredited child-care centers within the local community: 179

Cost of Living

Cost of Living provides a relative measure of cost of living in the local community. General Schedule (GS) Locality pay provides a relative scale to compare local salaries with government salaries and Basic Allowance for Housing (BAH) is an indicator of the local rental market. In-state tuition is an indicator of the support provided by the state for active duty family members to participate in higher-level education opportunities. For median household income and house value, the basis of the data (either MSA or number of counties in the MHA or the county of the installation) is indicated.

Median Household Income	(US Avg $41,994)	$52,306	Basis: MSA
Median House Value	(US Avg $119,600)	$190,000	
GS Locality Pay	("Rest of US" 10.9%)	17.0%	
O-3 with Dependents BAH Rate		$2,359	
In-state Tuition for Family Member		No	
In-state Tuition Continues if Member PCSs Out of State		No	

Education

This attribute defines the population in local school districts and identifies capacity. The pupil/teacher ratio, graduation rate, and composite SAT I/ACT scores provide a relative quality indicator of education. This attribute also attempts to give communities credit for the potential intellectual capital they provide.

NOTE: "MFR"--means a Memorandum For Record is on file at the installation/activity/agency to document problems in obtaining the required information. Reasons for not being able to obtain information may be that the school district refused to provide the information or the school district does not use or track the information. For each entry, the number of school districts for which data are available of the total number of school districts reported, and the number of MFRs is indicated.

		Basis
School District(s) Capacity		0 of 39 districts, 39 MFRs
Students Enrolled	72,940	39 of 39 districts
Average Pupil/Teacher Ratio	13.4:1	39 of 39 districts
High School Students Enrolled	72,940	39 of 39 districts
Average High School Graduation Rate (US Avg 67.3%)	97.0%	39 of 39 districts
Average Composite SAT I Score (US Avg 1026)	977	39 of 39 districts
Average ACT Score (US Avg 20.8)		0 of 39 districts, 39 MFRs
Available Graduate/PhD Programs	22	
Available Colleges and/or Universities	46	
Available Vocational and/or Technical Schools	12	

Employment

Unemployment and job growth rates provide an indicator of job availability in the local community. National rates from the Bureau of Labor Statistics are also provided. For each entry, the basis of the data (either MSA or number of counties in the MHA or the county of the installation) is indicated.

The unemployment rates for the last five years:

	1999	2000	2001	2002	2003
Local Data	2.7%	2.2%	3.2%	4.8%	5.2%
National	4.2%	4.0%	4.7%	5.8%	6.0%
Basis:	MSA	MSA	MSA	MSA	MSA

The annual job growth rate for the last five-years:

	1999	2000	2001	2002	2003
Local Data	.5%	- .5%	1.0%	- .1%	-2.6%
National	1.5%	2.4%	.03%	-.31%	.86%
Basis:	MSA	MSA	MSA	MSA	MSA

Housing

This attribute provides an indication of availability of housing, both sales and rental, in the local community. Note: According to the 2000 Census, Vacant Sale and Vacant Rental Units do not equal total Vacant Housing Units. Vacant housing units may also include units that are vacant but not on the market for sale or rent. For each entry, the basis of the data (either MSA or number of counties in the MHA or the county of the installation) is indicated.

Total Vacant Housing Units	103,171	Basis: MSA
Vacant Sale Units	12,534	
Vacant Rental Units	30,526	

Medical Providers

This attribute provides an indicator of availability of medical care for military and DoD civilians in the local community. The table reflects the raw number of physicians/beds and ratio of physicians/beds to population. The basis of the data (either MSA or number of counties in the MHA or the county of the installation) is indicated.

	# Physicians	# Beds	Population	
Local Community	21,875	12,720	6,057,826	Basis: MSA
Ratio	1:277	1:476		
National Ratio (2003)	1:421.2	1:373.7		

Safety/Crime

The local community's Uniform Crime Reports (UCR) Index for 2002 per 100,000 people and the national UCR based on information from the Federal Bureau of Investigation (FBI) for 2002 is provided. The basis of the data (either MSA or state) is indicated.

Local UCR	2,919.5	Basis: MSA
National UCR	4,118.8	

Transportation

Distance to an airport shows convenience and availability of airline transportation. Public transportation shows potential for members and DoD civilians to use it to commute to/from work under normal circumstances and for leisure.

Distance from NAVCRUITDIST_NEW_ENGLAND_BOSTON_MA to nearest commercial airport: 5.0 miles
Is NAVCRUITDIST_NEW_ENGLAND_BOSTON_MA served by regularly scheduled public transportation? Yes

Utilities

This attribute identifies a local community's water and sewer systems' ability to receive 1,000 additional people.

Does the local community's water system have the ability to meet an expanded need of an additional 1,000 people moving in the local community? Yes

Does the local community's sewer system have the ability to meet an expanded need of an additional 1,000 people moving in the local community? Yes

NAVCRUITDIST_OMAHA_NE, NE

Demographics

The following tables provide a short description of the area near the installation/activity. NAVCRUITDIST_OMAHA_NE is 53.9 miles from Lincoln, NE, the nearest city with a population of 100,000 or more. The nearest metropolitan statistical area (MSA) is

MSA	Population
Omaha, NE-IA MSA	716,998

The following entities comprise the military housing area (MHA):

County/City	Population
Cass	24334
Douglas	463585
Pottawattamie	87704
Sarpy	122595
Saunders	19830
Total	718,048

Child Care

This attribute captures the number of nationally accredited child-care centers within the local community: 22

Cost of Living

Cost of Living provides a relative measure of cost of living in the local community. General Schedule (GS) Locality pay provides a relative scale to compare local salaries with government salaries and Basic Allowance for Housing (BAH) is an indicator of the local rental market. In-state tuition is an indicator of the support provided by the state for active duty family members to participate in higher-level education opportunities. For median household income and house value, the basis of the data (either MSA or number of counties in the MHA or the county of the installation) is indicated.

Median Household Income	(US Avg $41,994)	$44,981	Basis: MSA
Median House Value	(US Avg $119,600)	$101,000	
GS Locality Pay	("Rest of US" 10.9%)	10.9%	
O-3 with Dependents BAH Rate		$1,115	
In-state Tuition for Family Member		Yes	
In-state Tuition Continues if Member PCSs Out of State		No	

Education

This attribute defines the population in local school districts and identifies capacity. The pupil/teacher ratio, graduation rate, and composite SAT I/ACT scores provide a relative quality indicator of education. This attribute also attempts to give communities credit for the potential intellectual capital they provide.

NOTE: "MFR"--means a Memorandum For Record is on file at the installation/activity/agency to document problems in obtaining the required information. Reasons for not being able to obtain information may be that the school district refused to provide the information or the school district does not use or track the information. For each entry, the number of school districts for which data are available of the total number of school districts reported, and the number of MFRs is indicated.

		Basis
School District(s) Capacity		0 of 15 districts, 15 MFRs
Students Enrolled	101,092	15 of 15 districts
Average Pupil/Teacher Ratio	15.0:1	15 of 15 districts
High School Students Enrolled	30,473	15 of 15 districts
Average High School Graduation Rate (US Avg 67.3%)	79.2%	15 of 15 districts
Average Composite SAT I Score (US Avg 1026)		0 of 15 districts, 15 MFRs
Average ACT Score (US Avg 20.8)	22	15 of 15 districts
Available Graduate/PhD Programs	6	
Available Colleges and/or Universities	6	
Available Vocational and/or Technical Schools	10	

Employment

Unemployment and job growth rates provide an indicator of job availability in the local community. National rates from the Bureau of Labor Statistics are also provided. For each entry, the basis of the data (either MSA or number of counties in the MHA or the county of the installation) is indicated.

The unemployment rates for the last five years:

	1999	2000	2001	2002	2003
Local Data	2.6%	2.8%	3.2%	3.8%	4.5%
National	4.2%	4.0%	4.7%	5.8%	6.0%
Basis:	MSA	MSA	MSA	MSA	MSA

The annual job growth rate for the last five-years:

	1999	2000	2001	2002	2003
Local Data	.1%	1.0%	2.4%	.0%	- .2%
National	1.5%	2.4%	.03%	-.31%	.86%
Basis:	MSA	MSA	MSA	MSA	MSA

Housing

This attribute provides an indication of availability of housing, both sales and rental, in the local community. Note: According to the 2000 Census, Vacant Sale and Vacant Rental Units do not equal total Vacant Housing Units. Vacant housing units may also include units that are vacant but not on the market for sale or rent. For each entry, the basis of the data (either MSA or number of counties in the MHA or the county of the installation) is indicated.

Total Vacant Housing Units	15,436	Basis: MSA
Vacant Sale Units	2,573	
Vacant Rental Units	7,819	

Medical Providers

This attribute provides an indicator of availability of medical care for military and DoD civilians in the local community. The table reflects the raw number of physicians/beds and ratio of physicians/beds to population. The basis of the data (either MSA or number of counties in the MHA or the county of the installation) is indicated.

	# Physicians	# Beds	Population	
Local Community	2,324	2,700	716,998	Basis: MSA
Ratio	1:309	1:266		
National Ratio (2003)	1:421.2	1:373.7		

Safety/Crime

The local community's Uniform Crime Reports (UCR) Index for 2002 per 100,000 people and the national UCR based on information from the Federal Bureau of Investigation (FBI) for 2002 is provided. The basis of the data (either MSA or state) is indicated.

Local UCR	5,890.7	Basis: MSA
National UCR	4,118.8	

Transportation

Distance to an airport shows convenience and availability of airline transportation. Public transportation shows potential for members and DoD civilians to use it to commute to/from work under normal circumstances and for leisure.

Distance from NAVCRUITDIST_OMAHA_NE to nearest commercial airport: 9.8 miles
Is NAVCRUITDIST_OMAHA_NE served by regularly scheduled public transportation? No

Utilities

This attribute identifies a local community's water and sewer systems' ability to receive 1,000 additional people.

Does the local community's water system have the ability to meet an expanded need of an additional 1,000 people moving in the local community? Yes

Does the local community's sewer system have the ability to meet an expanded need of an additional 1,000 people moving in the local community? Yes

NAVCRUITDIST_PHOENIX_AZ, AZ

Demographics

The following tables provide a short description of the area near the installation/activity. NAVCRUITDIST_PHOENIX_AZ is within Phoenix, AZ, the nearest city with a population of 100,000 or more. The nearest metropolitan statistical area (MSA) is

MSA	Population
Phoenix-Mesa, AZ MSA	3,251,876

The following entities comprise the military housing area (MHA):

County/City	Population
Maricopa	3072149
Pinal	179727
Total	3,251,876

Child Care

This attribute captures the number of nationally accredited child-care centers within the local community: 149

Cost of Living

Cost of Living provides a relative measure of cost of living in the local community. General Schedule (GS) Locality pay provides a relative scale to compare local salaries with government salaries and Basic Allowance for Housing (BAH) is an indicator of the local rental market. In-state tuition is an indicator of the support provided by the state for active duty family members to participate in higher-level education opportunities. For median household income and house value, the basis of the data (either MSA or number of counties in the MHA or the county of the installation) is indicated.

Median Household Income	(US Avg $41,994)	$44,752	Basis: MSA
Median House Value	(US Avg $119,600)	$127,900	
GS Locality Pay	("Rest of US" 10.9%)	10.9%	
O-3 with Dependents BAH Rate		$1,197	
In-state Tuition for Family Member		Yes	
In-state Tuition Continues if Member PCSs Out of State		Yes	

Education

This attribute defines the population in local school districts and identifies capacity. The pupil/teacher ratio, graduation rate, and composite SAT I/ACT scores provide a relative quality indicator of education. This attribute also attempts to give communities credit for the potential intellectual capital they provide.

NOTE: "MFR"--means a Memorandum For Record is on file at the installation/activity/agency to document problems in obtaining the required information. Reasons for not being able to obtain information may be that the school district refused to provide the information or the school district does not use or track the information. For

each entry, the number of school districts for which data are available of the total number of school districts reported, and the number of MFRs is indicated.

		Basis
School District(s) Capacity	273,322	25 of 25 districts
Students Enrolled	269,332	25 of 25 districts
Average Pupil/Teacher Ratio	19.1:1	25 of 25 districts
High School Students Enrolled	122,615	12 of 12 districts
Average High School Graduation Rate (US Avg 67.3%)	95.8%	12 of 12 districts
Average Composite SAT I Score (US Avg 1026)		0 of 12 districts, 12 MFRs
Average ACT Score (US Avg 20.8)		0 of 12 districts, 12 MFRs
Available Graduate/PhD Programs	8	
Available Colleges and/or Universities	24	
Available Vocational and/or Technical Schools	28	

Employment

Unemployment and job growth rates provide an indicator of job availability in the local community. National rates from the Bureau of Labor Statistics are also provided. For each entry, the basis of the data (either MSA or number of counties in the MHA or the county of the installation) is indicated.

The unemployment rates for the last five years:

	1999	2000	2001	2002	2003
Local Data	3.1%	2.7%	4.0%	5.7%	5.0%
National	4.2%	4.0%	4.7%	5.8%	6.0%
Basis:	MSA	MSA	MSA	MSA	MSA

The annual job growth rate for the last five-years:

	1999	2000	2001	2002	2003
Local Data	5.2%	.0%	3.1%	1.7%	1.7%
National	1.5%	2.4%	.03%	-.31%	.86%
Basis:	MSA	MSA	MSA	MSA	MSA

Housing

This attribute provides an indication of availability of housing, both sales and rental, in the local community. Note: According to the 2000 Census, Vacant Sale and Vacant Rental Units do not equal total Vacant Housing Units. Vacant housing units may also include units that are vacant but not on the market for sale or rent. For each entry, the basis of the data (either MSA or number of counties in the MHA or the county of the installation) is indicated.

Total Vacant Housing Units	137,135	Basis:

Vacant Sale Units	17,851	MSA
Vacant Rental Units	38,556	

Medical Providers

This attribute provides an indicator of availability of medical care for military and DoD civilians in the local community. The table reflects the raw number of physicians/beds and ratio of physicians/beds to population. The basis of the data (either MSA or number of counties in the MHA or the county of the installation) is indicated.

	# Physicians	# Beds	Population	
Local Community	6,867	6,571	3,251,876	Basis: MSA
Ratio	1:474	1:495		
National Ratio (2003)	1:421.2	1:373.7		

Safety/Crime

The local community's Uniform Crime Reports (UCR) Index for 2002 per 100,000 people and the national UCR based on information from the Federal Bureau of Investigation (FBI) for 2002 is provided. The basis of the data (either MSA or state) is indicated.

Local UCR	6,846.7	Basis: MSA
National UCR	4,118.8	

Transportation

Distance to an airport shows convenience and availability of airline transportation. Public transportation shows potential for members and DoD civilians to use it to commute to/from work under normal circumstances and for leisure.

Distance from NAVCRUITDIST_PHOENIX_AZ to nearest commercial airport: 4.0 miles
Is NAVCRUITDIST_PHOENIX_AZ served by regularly scheduled public transportation? Yes

Utilities

This attribute identifies a local community's water and sewer systems' ability to receive 1,000 additional people.

Does the local community's water system have the ability to meet an expanded need of an additional 1,000 people moving in the local community? Yes

Does the local community's sewer system have the ability to meet an expanded need of an additional 1,000 people moving in the local community? Yes

NAVCRUITDIST_PITTSBURGH_PA, PA

Demographics

The following tables provide a short description of the area near the installation/activity. NAVCRUITDIST_PITTSBURGH_PA is within Pittsburgh, PA, the nearest city with a population of 100,000 or more. The nearest metropolitan statistical area (MSA) is

MSA	Population
Pittsburgh, PA MSA	2,358,695

The following entities comprise the military housing area (MHA):

County/City	Population
Allegheny	1281666
Armstrong	72392
Beaver	181412
Butler	174083
Indiana	89605
Washington	202897
Westmoreland	369993
Total	2,372,048

Child Care

This attribute captures the number of nationally accredited child-care centers within the local community: 78

Cost of Living

Cost of Living provides a relative measure of cost of living in the local community. General Schedule (GS) Locality pay provides a relative scale to compare local salaries with government salaries and Basic Allowance for Housing (BAH) is an indicator of the local rental market. In-state tuition is an indicator of the support provided by the state for active duty family members to participate in higher-level education opportunities. For median household income and house value, the basis of the data (either MSA or number of counties in the MHA or the county of the installation) is indicated.

Median Household Income	(US Avg $41,994)	$37,467	Basis: MSA
Median House Value	(US Avg $119,600)	$86,100	
GS Locality Pay	("Rest of US" 10.9%)	11.9%	
O-3 with Dependents BAH Rate		$1,134	
In-state Tuition for Family Member		Yes	
In-state Tuition Continues if Member PCSs Out of State		No	

Education

This attribute defines the population in local school districts and identifies capacity. The pupil/teacher ratio, graduation rate, and composite SAT I/ACT scores provide a relative quality indicator of education. This attribute also attempts to give communities credit for the potential intellectual capital they provide.

NOTE: "MFR"--means a Memorandum For Record is on file at the installation/activity/agency to document problems in obtaining the required information. Reasons for not being able to obtain information may be that the school district refused to provide the information or the school district does not use or track the information. For each entry, the number of school districts for which data are available of the total number of school districts reported, and the number of MFRs is indicated.

		Basis
School District(s) Capacity	87,967	68 of 68 districts
Students Enrolled	77,986	68 of 68 districts
Average Pupil/Teacher Ratio	.1:1	68 of 68 districts
High School Students Enrolled	76,942	68 of 68 districts
Average High School Graduation Rate (US Avg 67.3%)	91.8%	65 of 68 districts, 1 MFR
Average Composite SAT I Score (US Avg 1026)	491	64 of 68 districts, 3 MFRs
Average ACT Score (US Avg 20.8)	22	63 of 68 districts, 5 MFRs
Available Graduate/PhD Programs	91	
Available Colleges and/or Universities	189	
Available Vocational and/or Technical Schools	27	

Employment

Unemployment and job growth rates provide an indicator of job availability in the local community. National rates from the Bureau of Labor Statistics are also provided. For each entry, the basis of the data (either MSA or number of counties in the MHA or the county of the installation) is indicated.

The unemployment rates for the last five years:

	1999	2000	2001	2002	2003
Local Data	4.3%	4.1%	4.3%	5.4%	5.6%
National	4.2%	4.0%	4.7%	5.8%	6.0%
Basis:	MSA	MSA	MSA	MSA	MSA

The annual job growth rate for the last five-years:

	1999	2000	2001	2002	2003
Local Data	1.1%	- .3%	2.0%	- .1%	-2.4%
National	1.5%	2.4%	.03%	-.31%	.86%
Basis:	MSA	MSA	MSA	MSA	MSA

Housing

This attribute provides an indication of availability of housing, both sales and rental, in the local community. Note: According to the 2000 Census, Vacant Sale and Vacant Rental Units do not equal total Vacant Housing Units. Vacant housing units may also include units that are vacant but not on the market for sale or rent. For each entry, the basis of the data (either MSA or number of counties in the MHA or the county of the installation) is indicated.

Total Vacant Housing Units	79,594	Basis: MSA
Vacant Sale Units	13,807	
Vacant Rental Units	27,025	

Medical Providers

This attribute provides an indicator of availability of medical care for military and DoD civilians in the local community. The table reflects the raw number of physicians/beds and ratio of physicians/beds to population. The basis of the data (either MSA or number of counties in the MHA or the county of the installation) is indicated.

	# Physicians	# Beds	Population	
Local Community	7,704	7,675	2,358,695	Basis: MSA
Ratio	1:306	1:307		
National Ratio (2003)	1:421.2	1:373.7		

Safety/Crime

The local community's Uniform Crime Reports (UCR) Index for 2002 per 100,000 people and the national UCR based on information from the Federal Bureau of Investigation (FBI) for 2002 is provided. The basis of the data (either MSA or state) is indicated.

Local UCR	2,772.0	Basis: MSA
National UCR	4,118.8	

Transportation

Distance to an airport shows convenience and availability of airline transportation. Public transportation shows potential for members and DoD civilians to use it to commute to/from work under normal circumstances and for leisure.

Distance from NAVCRUITDIST_PITTSBURGH_PA to nearest commercial airport: 13.0 miles
Is NAVCRUITDIST_PITTSBURGH_PA served by regularly scheduled public transportation? Yes

Utilities

This attribute identifies a local community's water and sewer systems' ability to receive 1,000 additional people.

Does the local community's water system have the ability to meet an expanded need of an additional 1,000 people moving in the local community? Yes

Does the local community's sewer system have the ability to meet an expanded need of an additional 1,000 people moving in the local community? Yes

NAVCRUITDIST_PORTLAND_OR, OR

Demographics

The following tables provide a short description of the area near the installation/activity. NAVCRUITDIST_PORTLAND_OR is within Portland, OR, the nearest city with a population of 100,000 or more. The nearest metropolitan statistical area (MSA) is

MSA	Population
Portland-Vancouver, OR-WA PMSA	1,918,009

The following entities comprise the military housing area (MHA):

County/City	Population
Clackamas	338391
Clark	345238
Multnomah	660486
Washington	445342
Yamhill	84992
Total	1,874,449

Child Care

This attribute captures the number of nationally accredited child-care centers within the local community: 31

Cost of Living

Cost of Living provides a relative measure of cost of living in the local community. General Schedule (GS) Locality pay provides a relative scale to compare local salaries with government salaries and Basic Allowance for Housing (BAH) is an indicator of the local rental market. In-state tuition is an indicator of the support provided by the state for active duty family members to participate in higher-level education opportunities. For median household income and house value, the basis of the data (either MSA or number of counties in the MHA or the county of the installation) is indicated.

Median Household Income	(US Avg $41,994)	$47,077	Basis: MSA
Median House Value	(US Avg $119,600)	$170,000	
GS Locality Pay	("Rest of US" 10.9%)	14.7%	
O-3 with Dependents BAH Rate		$1,205	
In-state Tuition for Family Member		Yes	
In-state Tuition Continues if Member PCSs Out of State		Yes	

Education

This attribute defines the population in local school districts and identifies capacity. The pupil/teacher ratio, graduation rate, and composite SAT I/ACT scores provide a relative quality indicator of education. This attribute also attempts to give communities credit for the potential intellectual capital they provide.

NOTE: "MFR"--means a Memorandum For Record is on file at the installation/activity/agency to document problems in obtaining the required information. Reasons for not being able to obtain information may be that the school district refused to provide the information or the school district does not use or track the information. For each entry, the number of school districts for which data are available of the total number of school districts reported, and the number of MFRs is indicated.

		Basis
School District(s) Capacity	97,777	26 of 26 districts
Students Enrolled	273,946	26 of 26 districts
Average Pupil/Teacher Ratio	19.8:1	26 of 26 districts
High School Students Enrolled	82,658	26 of 26 districts
Average High School Graduation Rate (US Avg 67.3%)	77.8%	25 of 26 districts, 1 MFR
Average Composite SAT I Score (US Avg 1026)	1042	25 of 26 districts, 1 MFR
Average ACT Score (US Avg 20.8)	22	2 of 26 districts, 24 MFRs
Available Graduate/PhD Programs	16	
Available Colleges and/or Universities	11	
Available Vocational and/or Technical Schools	25	

Employment

Unemployment and job growth rates provide an indicator of job availability in the local community. National rates from the Bureau of Labor Statistics are also provided. For each entry, the basis of the data (either MSA or number of counties in the MHA or the county of the installation) is indicated.

The unemployment rates for the last five years:

	1999	2000	2001	2002	2003
Local Data	4.5%	4.0%	5.9%	7.8%	8.5%
National	4.2%	4.0%	4.7%	5.8%	6.0%
Basis:	MSA	MSA	MSA	MSA	MSA

The annual job growth rate for the last five-years:

	1999	2000	2001	2002	2003
Local Data	- .1%	2.5%	-1.7%	-1.0%	- .7%
National	1.5%	2.4%	.03%	-.31%	.86%
Basis:	MSA	MSA	MSA	MSA	MSA

Housing

This attribute provides an indication of availability of housing, both sales and rental, in the local community. Note: According to the 2000 Census, Vacant Sale and Vacant Rental Units do not equal total Vacant Housing Units. Vacant housing units may also include units that are vacant but not on the market for sale or rent. For

each entry, the basis of the data (either MSA or number of counties in the MHA or the county of the installation) is indicated.

Total Vacant Housing Units	44,524	Basis: MSA
Vacant Sale Units	11,923	
Vacant Rental Units	20,550	

Medical Providers

This attribute provides an indicator of availability of medical care for military and DoD civilians in the local community. The table reflects the raw number of physicians/beds and ratio of physicians/beds to population. The basis of the data (either MSA or number of counties in the MHA or the county of the installation) is indicated.

	# Physicians	# Beds	Population	
Local Community	5,123	3,341	1,918,009	Basis: MSA
Ratio	1:374	1:574		
National Ratio (2003)	1:421.2	1:373.7		

Safety/Crime

The local community's Uniform Crime Reports (UCR) Index for 2002 per 100,000 people and the national UCR based on information from the Federal Bureau of Investigation (FBI) for 2002 is provided. The basis of the data (either MSA or state) is indicated.

Local UCR	5,095.3	Basis: MSA
National UCR	4,118.8	

Transportation

Distance to an airport shows convenience and availability of airline transportation. Public transportation shows potential for members and DoD civilians to use it to commute to/from work under normal circumstances and for leisure.

Distance from NAVCRUITDIST_PORTLAND_OR to nearest commercial airport: 2.0 miles
Is NAVCRUITDIST_PORTLAND_OR served by regularly scheduled public transportation? No

Utilities

This attribute identifies a local community's water and sewer systems' ability to receive 1,000 additional people.

Does the local community's water system have the ability to meet an expanded need of an additional 1,000 people moving in the local community? Yes

Does the local community's sewer system have the ability to meet an expanded need of an additional 1,000 people moving in the local community? Yes

NAVCRUITDIST_RALEIGH_NC, NC

Demographics

The following tables provide a short description of the area near the installation/activity. NAVCRUITDIST_RALEIGH_NC is within Raleigh, NC, the nearest city with a population of 100,000 or more. The nearest metropolitan statistical area (MSA) is

MSA	Population
Raleigh-Durham-Chapel Hill, NC MSA	1,187,941

The following entities comprise the military housing area (MHA):

County/City	Population
Johnston	121965
Wake	627846
Total	749,811

Child Care

This attribute captures the number of nationally accredited child-care centers within the local community: 15

Cost of Living

Cost of Living provides a relative measure of cost of living in the local community. General Schedule (GS) Locality pay provides a relative scale to compare local salaries with government salaries and Basic Allowance for Housing (BAH) is an indicator of the local rental market. In-state tuition is an indicator of the support provided by the state for active duty family members to participate in higher-level education opportunities. For median household income and house value, the basis of the data (either MSA or number of counties in the MHA or the county of the installation) is indicated.

Median Household Income	(US Avg $41,994)	$48,845	Basis: MSA
Median House Value	(US Avg $119,600)	$146,800	
GS Locality Pay	("Rest of US" 10.9%)	10.9%	
O-3 with Dependents BAH Rate		$1,211	
In-state Tuition for Family Member		Yes	
In-state Tuition Continues if Member PCSs Out of State		No	

Education

This attribute defines the population in local school districts and identifies capacity. The pupil/teacher ratio, graduation rate, and composite SAT I/ACT scores provide a relative quality indicator of education. This attribute also attempts to give communities credit for the potential intellectual capital they provide.

NOTE: "MFR"--means a Memorandum For Record is on file at the installation/activity/agency to document problems in obtaining the required information. Reasons for not being able to obtain information may be that the school district refused to provide the information or the school district does not use or track the information. For

each entry, the number of school districts for which data are available of the total number of school districts reported, and the number of MFRs is indicated.

		Basis
School District(s) Capacity	28,350	15 of 15 districts
Students Enrolled	26,412	15 of 15 districts
Average Pupil/Teacher Ratio	15.7:1	15 of 15 districts
High School Students Enrolled	26,412	15 of 15 districts
Average High School Graduation Rate (US Avg 67.3%)	94.6%	14 of 15 districts, 1 MFR
Average Composite SAT I Score (US Avg 1026)	1056	14 of 15 districts, 1 MFR
Average ACT Score (US Avg 20.8)		0 of 15 districts, 15 MFRs
Available Graduate/PhD Programs	2	
Available Colleges and/or Universities	6	
Available Vocational and/or Technical Schools	4	

Employment

Unemployment and job growth rates provide an indicator of job availability in the local community. National rates from the Bureau of Labor Statistics are also provided. For each entry, the basis of the data (either MSA or number of counties in the MHA or the county of the installation) is indicated.

The unemployment rates for the last five years:

	1999	2000	2001	2002	2003
Local Data	1.6%	1.8%	3.3%	5.1%	4.7%
National	4.2%	4.0%	4.7%	5.8%	6.0%
Basis:	MSA	MSA	MSA	MSA	MSA

The annual job growth rate for the last five-years:

	1999	2000	2001	2002	2003
Local Data	3.4%	1.6%	1.8%	-1.2%	2.7%
National	1.5%	2.4%	.03%	-.31%	.86%
Basis:	MSA	MSA	MSA	MSA	MSA

Housing

This attribute provides an indication of availability of housing, both sales and rental, in the local community. Note: According to the 2000 Census, Vacant Sale and Vacant Rental Units do not equal total Vacant Housing Units. Vacant housing units may also include units that are vacant but not on the market for sale or rent. For each entry, the basis of the data (either MSA or number of counties in the MHA or the county of the installation) is indicated.

Total Vacant Housing Units	34,515	Basis:

Vacant Sale Units	7,778	MSA
Vacant Rental Units	14,829	

Medical Providers

This attribute provides an indicator of availability of medical care for military and DoD civilians in the local community. The table reflects the raw number of physicians/beds and ratio of physicians/beds to population. The basis of the data (either MSA or number of counties in the MHA or the county of the installation) is indicated.

	# Physicians	# Beds	Population	
Local Community	5,091	3,403	1,187,941	Basis: MSA
Ratio	1:233	1:349		
National Ratio (2003)	1:421.2	1:373.7		

Safety/Crime

The local community's Uniform Crime Reports (UCR) Index for 2002 per 100,000 people and the national UCR based on information from the Federal Bureau of Investigation (FBI) for 2002 is provided. The basis of the data (either MSA or state) is indicated.

Local UCR	4,871.8	Basis: MSA
National UCR	4,118.8	

Transportation

Distance to an airport shows convenience and availability of airline transportation. Public transportation shows potential for members and DoD civilians to use it to commute to/from work under normal circumstances and for leisure.

Distance from NAVCRUITDIST_RALEIGH_NC to nearest commercial airport: 12.0 miles
Is NAVCRUITDIST_RALEIGH_NC served by regularly scheduled public transportation? Yes

Utilities

This attribute identifies a local community's water and sewer systems' ability to receive 1,000 additional people.

Does the local community's water system have the ability to meet an expanded need of an additional 1,000 people moving in the local community? Yes

Does the local community's sewer system have the ability to meet an expanded need of an additional 1,000 people moving in the local community? Yes

NAVCRUITDIST_RICHMOND_VA, VA

Demographics

The following tables provide a short description of the area near the installation/activity. NAVCRUITDIST_RICHMOND_VA is within Richmond, VA, the nearest city with a population of 100,000 or more. The nearest metropolitan statistical area (MSA) is

MSA	Population
Richmond-Petersburg, VA MSA	996,512

The following entities comprise the military housing area (MHA):

County/City	Population
Charles City	6926
Chesterfield	259903
Goochland	16863
Hanover	86320
Henrico	262300
New Kent	13462
Powhatan	22377
Richmond City	197790
Total	865,941

Child Care

This attribute captures the number of nationally accredited child-care centers within the local community: 34

Cost of Living

Cost of Living provides a relative measure of cost of living in the local community. General Schedule (GS) Locality pay provides a relative scale to compare local salaries with government salaries and Basic Allowance for Housing (BAH) is an indicator of the local rental market. In-state tuition is an indicator of the support provided by the state for active duty family members to participate in higher-level education opportunities. For median household income and house value, the basis of the data (either MSA or number of counties in the MHA or the county of the installation) is indicated.

Median Household Income	(US Avg $41,994)	$46,800	Basis: MSA
Median House Value	(US Avg $119,600)	$115,400	
GS Locality Pay	("Rest of US" 10.9%)	10.9%	
O-3 with Dependents BAH Rate		$1,170	
In-state Tuition for Family Member		No	
In-state Tuition Continues if Member PCSs Out of State		No	

Education

This attribute defines the population in local school districts and identifies capacity. The pupil/teacher ratio, graduation rate, and composite SAT I/ACT scores provide a relative quality indicator of education. This attribute also attempts to give communities credit for the potential intellectual capital they provide.

NOTE: "MFR"--means a Memorandum For Record is on file at the installation/activity/agency to document problems in obtaining the required information. Reasons for not being able to obtain information may be that the school district refused to provide the information or the school district does not use or track the information. For each entry, the number of school districts for which data are available of the total number of school districts reported, and the number of MFRs is indicated.

		Basis
School District(s) Capacity	142,154	4 of 4 districts
Students Enrolled	141,554	4 of 4 districts
Average Pupil/Teacher Ratio	22.8:1	4 of 4 districts
High School Students Enrolled	39,708	4 of 4 districts
Average High School Graduation Rate (US Avg 67.3%)	83.3%	4 of 4 districts
Average Composite SAT I Score (US Avg 1026)	998	4 of 4 districts
Average ACT Score (US Avg 20.8)	19	4 of 4 districts
Available Graduate/PhD Programs	4	
Available Colleges and/or Universities	8	
Available Vocational and/or Technical Schools	11	

Employment

Unemployment and job growth rates provide an indicator of job availability in the local community. National rates from the Bureau of Labor Statistics are also provided. For each entry, the basis of the data (either MSA or number of counties in the MHA or the county of the installation) is indicated.

The unemployment rates for the last five years:

	1999	2000	2001	2002	2003
Local Data	2.4%	1.9%	3.3%	4.0%	4.3%
National	4.2%	4.0%	4.7%	5.8%	6.0%
Basis:	MSA	MSA	MSA	MSA	MSA

The annual job growth rate for the last five-years:

	1999	2000	2001	2002	2003
Local Data	.9%	2.1%	1.3%	.5%	- .2%
National	1.5%	2.4%	.03%	-.31%	.86%
Basis:	MSA	MSA	MSA	MSA	MSA

Housing

This attribute provides an indication of availability of housing, both sales and rental, in the local community. Note: According to the 2000 Census, Vacant Sale and Vacant Rental Units do not equal total Vacant Housing Units. Vacant housing units may also include units that are vacant but not on the market for sale or rent. For each entry, the basis of the data (either MSA or number of counties in the MHA or the county of the installation) is indicated.

Total Vacant Housing Units	22,673	Basis: MSA
Vacant Sale Units	4,900	
Vacant Rental Units	8,704	

Medical Providers

This attribute provides an indicator of availability of medical care for military and DoD civilians in the local community. The table reflects the raw number of physicians/beds and ratio of physicians/beds to population. The basis of the data (either MSA or number of counties in the MHA or the county of the installation) is indicated.

	# Physicians	# Beds	Population	
Local Community	3,065	3,335	996,512	Basis: MSA
Ratio	1:325	1:299		
National Ratio (2003)	1:421.2	1:373.7		

Safety/Crime

The local community's Uniform Crime Reports (UCR) Index for 2002 per 100,000 people and the national UCR based on information from the Federal Bureau of Investigation (FBI) for 2002 is provided. The basis of the data (either MSA or state) is indicated.

Local UCR	4,548.0	Basis: MSA
National UCR	4,118.8	

Transportation

Distance to an airport shows convenience and availability of airline transportation. Public transportation shows potential for members and DoD civilians to use it to commute to/from work under normal circumstances and for leisure.

Distance from NAVCRUITDIST_RICHMOND_VA to nearest commercial airport: 12.0 miles
Is NAVCRUITDIST_RICHMOND_VA served by regularly scheduled public transportation? Yes

Utilities

This attribute identifies a local community's water and sewer systems' ability to receive 1,000 additional people.

Does the local community's water system have the ability to meet an expanded need of an additional 1,000 people moving in the local community? Yes

Does the local community's sewer system have the ability to meet an expanded need of an additional 1,000 people moving in the local community? Yes

NAVCRUITDIST_SAN_FRANCISCO_CA, CA

Demographics

The following tables provide a short description of the area near the installation/activity. NAVCRUITDIST_SAN_FRANCISCO_CA is 5 miles from Santa Clara, CA, the nearest city with a population of 100,000 or more. The nearest metropolitan statistical area (MSA) is

MSA	Population
San Jose, CA PMSA	1,682,585

The following entities comprise the military housing area (MHA):

County/City	Population
San Mateo	707161
Santa Clara	1682585
Total	2,389,746

Child Care

This attribute captures the number of nationally accredited child-care centers within the local community: 77

Cost of Living

Cost of Living provides a relative measure of cost of living in the local community. General Schedule (GS) Locality pay provides a relative scale to compare local salaries with government salaries and Basic Allowance for Housing (BAH) is an indicator of the local rental market. In-state tuition is an indicator of the support provided by the state for active duty family members to participate in higher-level education opportunities. For median household income and house value, the basis of the data (either MSA or number of counties in the MHA or the county of the installation) is indicated.

Median Household Income	(US Avg $41,994)	$74,335	Basis: MSA
Median House Value	(US Avg $119,600)	$446,000	
GS Locality Pay	("Rest of US" 10.9%)	24.2%	
O-3 with Dependents BAH Rate		$2,738	
In-state Tuition for Family Member		Yes	
In-state Tuition Continues if Member PCSs Out of State		No	

Education

This attribute defines the population in local school districts and identifies capacity. The pupil/teacher ratio, graduation rate, and composite SAT I/ACT scores provide a relative quality indicator of education. This attribute also attempts to give communities credit for the potential intellectual capital they provide.

NOTE: "MFR"--means a Memorandum For Record is on file at the installation/activity/agency to document problems in obtaining the required information. Reasons for not being able to obtain information may be that the school district refused to provide the information or the school district does not use or track the information. For

each entry, the number of school districts for which data are available of the total number of school districts reported, and the number of MFRs is indicated.

		Basis
School District(s) Capacity	275,000	1 of 1 district
Students Enrolled	250,435	1 of 1 district
Average Pupil/Teacher Ratio	19.9:1	1 of 1 district
High School Students Enrolled	67,993	1 of 1 district
Average High School Graduation Rate (US Avg 67.3%)	92.8%	1 of 1 district
Average Composite SAT I Score (US Avg 1026)	1086	1 of 1 district
Average ACT Score (US Avg 20.8)	23	1 of 1 district
Available Graduate/PhD Programs	1	
Available Colleges and/or Universities	7	
Available Vocational and/or Technical Schools	12	

Employment

Unemployment and job growth rates provide an indicator of job availability in the local community. National rates from the Bureau of Labor Statistics are also provided. For each entry, the basis of the data (either MSA or number of counties in the MHA or the county of the installation) is indicated.

The unemployment rates for the last five years:

	1999	2000	2001	2002	2003
Local Data	3.0%	2.0%	4.6%	8.5%	8.2%
National	4.2%	4.0%	4.7%	5.8%	6.0%
Basis:	MSA	MSA	MSA	MSA	MSA

The annual job growth rate for the last five-years:

	1999	2000	2001	2002	2003
Local Data	.8%	5.8%	-2.9%	-9.3%	-4.9%
National	1.5%	2.4%	.03%	-.31%	.86%
Basis:	MSA	MSA	MSA	MSA	MSA

Housing

This attribute provides an indication of availability of housing, both sales and rental, in the local community. Note: According to the 2000 Census, Vacant Sale and Vacant Rental Units do not equal total Vacant Housing Units. Vacant housing units may also include units that are vacant but not on the market for sale or rent. For each entry, the basis of the data (either MSA or number of counties in the MHA or the county of the installation) is indicated.

Total Vacant Housing Units	13,466	Basis: MSA
Vacant Sale Units	2,155	
Vacant Rental Units	4,450	

Medical Providers

This attribute provides an indicator of availability of medical care for military and DoD civilians in the local community. The table reflects the raw number of physicians/beds and ratio of physicians/beds to population. The basis of the data (either MSA or number of counties in the MHA or the county of the installation) is indicated.

	# Physicians	# Beds	Population	
Local Community	5,091	3,134	1,682,585	Basis: MSA
Ratio	1:331	1:537		
National Ratio (2003)	1:421.2	1:373.7		

Safety/Crime

The local community's Uniform Crime Reports (UCR) Index for 2002 per 100,000 people and the national UCR based on information from the Federal Bureau of Investigation (FBI) for 2002 is provided. The basis of the data (either MSA or state) is indicated.

Local UCR	2,645.4	Basis: MSA
National UCR	4,118.8	

Transportation

Distance to an airport shows convenience and availability of airline transportation. Public transportation shows potential for members and DoD civilians to use it to commute to/from work under normal circumstances and for leisure.

Distance from NAVCRUITDIST_SAN_FRANCISCO_CA to nearest commercial airport: 10.0 miles
Is NAVCRUITDIST_SAN_FRANCISCO_CA served by regularly scheduled public transportation? Yes

Utilities

This attribute identifies a local community's water and sewer systems' ability to receive 1,000 additional people.

Does the local community's water system have the ability to meet an expanded need of an additional 1,000 people moving in the local community? Yes

Does the local community's sewer system have the ability to meet an expanded need of an additional 1,000 people moving in the local community? Yes

NAVCRUITDIST_SEATTLE_WA, WA

Demographics

The following tables provide a short description of the area near the installation/activity. NAVCRUITDIST_SEATTLE_WA is within Seattle, WA, the nearest city with a population of 100,000 or more. The nearest metropolitan statistical area (MSA) is

MSA	Population
Seattle-Bellevue-Everett, WA PMSA	2,414,616

The following entities comprise the military housing area (MHA):

County/City	Population
King	1737034
Total	1,737,034

Child Care

This attribute captures the number of nationally accredited child-care centers within the local community: 58

Cost of Living

Cost of Living provides a relative measure of cost of living in the local community. General Schedule (GS) Locality pay provides a relative scale to compare local salaries with government salaries and Basic Allowance for Housing (BAH) is an indicator of the local rental market. In-state tuition is an indicator of the support provided by the state for active duty family members to participate in higher-level education opportunities. For median household income and house value, the basis of the data (either MSA or number of counties in the MHA or the county of the installation) is indicated.

Median Household Income	(US Avg $41,994)	$52,804	Basis: MSA
Median House Value	(US Avg $119,600)	$223,100	
GS Locality Pay	("Rest of US" 10.9%)	15.1%	
O-3 with Dependents BAH Rate		$1,660	
In-state Tuition for Family Member		Yes	
In-state Tuition Continues if Member PCSs Out of State		No	

Education

This attribute defines the population in local school districts and identifies capacity. The pupil/teacher ratio, graduation rate, and composite SAT I/ACT scores provide a relative quality indicator of education. This attribute also attempts to give communities credit for the potential intellectual capital they provide.

NOTE: "MFR"--means a Memorandum For Record is on file at the installation/activity/agency to document problems in obtaining the required information. Reasons for not being able to obtain information may be that the school district refused to provide the information or the school district does not use or track the information. For

each entry, the number of school districts for which data are available of the total number of school districts reported, and the number of MFRs is indicated.

		Basis
School District(s) Capacity		0 of 14 districts, 14 MFRs
Students Enrolled	202,417	14 of 14 districts
Average Pupil/Teacher Ratio	19.0:1	14 of 14 districts
High School Students Enrolled	57,008	14 of 14 districts
Average High School Graduation Rate (US Avg 67.3%)	82.4%	14 of 14 districts
Average Composite SAT I Score (US Avg 1026)		0 of 14 districts, 14 MFRs
Average ACT Score (US Avg 20.8)		0 of 14 districts, 14 MFRs
Available Graduate/PhD Programs	6	
Available Colleges and/or Universities	26	
Available Vocational and/or Technical Schools	17	

Employment

Unemployment and job growth rates provide an indicator of job availability in the local community. National rates from the Bureau of Labor Statistics are also provided. For each entry, the basis of the data (either MSA or number of counties in the MHA or the county of the installation) is indicated.

The unemployment rates for the last five years:

	1999	2000	2001	2002	2003
Local Data	3.3%	3.7%	4.1%	7.0%	7.0%
National	4.2%	4.0%	4.7%	5.8%	6.0%
Basis:	MSA	MSA	MSA	MSA	MSA

The annual job growth rate for the last five-years:

	1999	2000	2001	2002	2003
Local Data	1.5%	-1.5%	-2.9%	- .2%	- .7%
National	1.5%	2.4%	.03%	-.31%	.86%
Basis:	MSA	MSA	MSA	MSA	MSA

Housing

This attribute provides an indication of availability of housing, both sales and rental, in the local community. Note: According to the 2000 Census, Vacant Sale and Vacant Rental Units do not equal total Vacant Housing Units. Vacant housing units may also include units that are vacant but not on the market for sale or rent. For each entry, the basis of the data (either MSA or number of counties in the MHA or the county of the installation) is indicated.

Total Vacant Housing Units	47,268	Basis:

Vacant Sale Units	9,051	MSA
Vacant Rental Units	17,893	

Medical Providers

This attribute provides an indicator of availability of medical care for military and DoD civilians in the local community. The table reflects the raw number of physicians/beds and ratio of physicians/beds to population. The basis of the data (either MSA or number of counties in the MHA or the county of the installation) is indicated.

	# Physicians	# Beds	Population	
Local Community	7,428	3,730	2,414,616	Basis: MSA
Ratio	1:325	1:647		
National Ratio (2003)	1:421.2	1:373.7		

Safety/Crime

The local community's Uniform Crime Reports (UCR) Index for 2002 per 100,000 people and the national UCR based on information from the Federal Bureau of Investigation (FBI) for 2002 is provided. The basis of the data (either MSA or state) is indicated.

Local UCR	5,219.5	Basis: MSA
National UCR	4,118.8	

Transportation

Distance to an airport shows convenience and availability of airline transportation. Public transportation shows potential for members and DoD civilians to use it to commute to/from work under normal circumstances and for leisure.

Distance from NAVCRUITDIST_SEATTLE_WA to nearest commercial airport: 15.5 miles
Is NAVCRUITDIST_SEATTLE_WA served by regularly scheduled public transportation? Yes

Utilities

This attribute identifies a local community's water and sewer systems' ability to receive 1,000 additional people.

Does the local community's water system have the ability to meet an expanded need of an additional 1,000 people moving in the local community? Yes

Does the local community's sewer system have the ability to meet an expanded need of an additional 1,000 people moving in the local community? Yes

NAVCRUITDIST_ST_LOUIS_MO, MO

Demographics

The following tables provide a short description of the area near the installation/activity. NAVCRUITDIST_ST_LOUIS_MO is within St. Louis, MO, the nearest city with a population of 100,000 or more. The nearest metropolitan statistical area (MSA) is

MSA	Population
St. Louis, MO-IL MSA	2,603,607

The following entities comprise the military housing area (MHA):

County/City	Population
Jefferson	198099
Madison	258941
St. Charles	283883
St. Louis City	348189
St. Louis	1016315
Total	2,105,427

Child Care

This attribute captures the number of nationally accredited child-care centers within the local community: 33

Cost of Living

Cost of Living provides a relative measure of cost of living in the local community. General Schedule (GS) Locality pay provides a relative scale to compare local salaries with government salaries and Basic Allowance for Housing (BAH) is an indicator of the local rental market. In-state tuition is an indicator of the support provided by the state for active duty family members to participate in higher-level education opportunities. For median household income and house value, the basis of the data (either MSA or number of counties in the MHA or the county of the installation) is indicated.

Median Household Income	(US Avg $41,994)	$44,437	Basis: MSA
Median House Value	(US Avg $119,600)	$99,400	
GS Locality Pay	("Rest of US" 10.9%)	10.9%	
O-3 with Dependents BAH Rate		$1,251	
In-state Tuition for Family Member		Yes	
In-state Tuition Continues if Member PCSs Out of State		No	

Education

This attribute defines the population in local school districts and identifies capacity. The pupil/teacher ratio, graduation rate, and composite SAT I/ACT scores provide a relative quality indicator of education. This attribute also attempts to give communities credit for the potential intellectual capital they provide.

NOTE: "MFR"--means a Memorandum For Record is on file at the installation/activity/agency to document problems in obtaining the required information. Reasons for not being able to obtain information may be that the school district refused to provide the information or the school district does not use or track the information. For each entry, the number of school districts for which data are available of the total number of school districts reported, and the number of MFRs is indicated.

		Basis
School District(s) Capacity	90,253	20 of 56 districts, 43 MFRs
Students Enrolled	259,086	56 of 56 districts
Average Pupil/Teacher Ratio	15.7:1	56 of 56 districts
High School Students Enrolled	69,787	40 of 56 districts, 16 MFRs
Average High School Graduation Rate (US Avg 67.3%)	84.7%	38 of 56 districts, 18 MFRs
Average Composite SAT I Score (US Avg 1026)	1154	5 of 56 districts, 51 MFRs
Average ACT Score (US Avg 20.8)	21	27 of 56 districts, 29 MFRs
Available Graduate/PhD Programs	7	
Available Colleges and/or Universities	27	
Available Vocational and/or Technical Schools	5	

Employment

Unemployment and job growth rates provide an indicator of job availability in the local community. National rates from the Bureau of Labor Statistics are also provided. For each entry, the basis of the data (either MSA or number of counties in the MHA or the county of the installation) is indicated.

The unemployment rates for the last five years:

	1999	2000	2001	2002	2003
Local Data	3.7%	3.7%	4.8%	5.7%	5.9%
National	4.2%	4.0%	4.7%	5.8%	6.0%
Basis:	MSA	MSA	MSA	MSA	MSA

The annual job growth rate for the last five-years:

	1999	2000	2001	2002	2003
Local Data	.7%	2.7%	- .4%	-2.2%	1.6%
National	1.5%	2.4%	.03%	-.31%	.86%
Basis:	MSA	MSA	MSA	MSA	MSA

Housing

This attribute provides an indication of availability of housing, both sales and rental, in the local community. Note: According to the 2000 Census, Vacant Sale and Vacant Rental Units do not equal total Vacant Housing

Units. Vacant housing units may also include units that are vacant but not on the market for sale or rent. For each entry, the basis of the data (either MSA or number of counties in the MHA or the county of the installation) is indicated.

Total Vacant Housing Units	80,496	Basis: MSA
Vacant Sale Units	14,128	
Vacant Rental Units	27,339	

Medical Providers

This attribute provides an indicator of availability of medical care for military and DoD civilians in the local community. The table reflects the raw number of physicians/beds and ratio of physicians/beds to population. The basis of the data (either MSA or number of counties in the MHA or the county of the installation) is indicated.

	# Physicians	# Beds	Population	
Local Community	7,458	8,627	2,603,607	Basis: MSA
Ratio	1:349	1:302		
National Ratio (2003)	1:421.2	1:373.7		

Safety/Crime

The local community's Uniform Crime Reports (UCR) Index for 2002 per 100,000 people and the national UCR based on information from the Federal Bureau of Investigation (FBI) for 2002 is provided. The basis of the data (either MSA or state) is indicated.

Local UCR	4,602.4	Basis: state
National UCR	4,118.8	

Transportation

Distance to an airport shows convenience and availability of airline transportation. Public transportation shows potential for members and DoD civilians to use it to commute to/from work under normal circumstances and for leisure.

Distance from NAVCRUITDIST_ST_LOUIS_MO to nearest commercial airport: 14.0 miles
Is NAVCRUITDIST_ST_LOUIS_MO served by regularly scheduled public transportation? Yes

Utilities

This attribute identifies a local community's water and sewer systems' ability to receive 1,000 additional people.

Does the local community's water system have the ability to meet an expanded need of an additional 1,000 people moving in the local community? Yes

Does the local community's sewer system have the ability to meet an expanded need of an additional 1,000 people moving in the local community? Yes

NAVCRUITREG_NORTH_SCOTIA_NY, NY

Demographics

The following tables provide a short description of the area near the installation/activity. NAVCRUITREG_NORTH_SCOTIA_NY is 82 miles from Springfield, MA, the nearest city with a population of 100,000 or more. The nearest metropolitan statistical area (MSA) is

MSA	Population
Albany-Schenectady-Troy, NY MSA	875,583

The following entities comprise the military housing area (MHA):

County/City	Population
Albany	294565
Rensselaer	152538
Saratoga	200635
Schenectady	146555
Total	794,293

Child Care

This attribute captures the number of nationally accredited child-care centers within the local community: 8

Cost of Living

Cost of Living provides a relative measure of cost of living in the local community. General Schedule (GS) Locality pay provides a relative scale to compare local salaries with government salaries and Basic Allowance for Housing (BAH) is an indicator of the local rental market. In-state tuition is an indicator of the support provided by the state for active duty family members to participate in higher-level education opportunities. For median household income and house value, the basis of the data (either MSA or number of counties in the MHA or the county of the installation) is indicated.

Median Household Income	(US Avg $41,994)	$43,250	Basis: MSA
Median House Value	(US Avg $119,600)	$107,400	
GS Locality Pay	("Rest of US" 10.9%)	10.9%	
O-3 with Dependents BAH Rate		$1,360	
In-state Tuition for Family Member		Yes	
In-state Tuition Continues if Member PCSs Out of State		No	

Education

This attribute defines the population in local school districts and identifies capacity. The pupil/teacher ratio, graduation rate, and composite SAT I/ACT scores provide a relative quality indicator of education. This attribute also attempts to give communities credit for the potential intellectual capital they provide.

NOTE: "MFR"--means a Memorandum For Record is on file at the installation/activity/agency to document problems in obtaining the required information. Reasons for not being able to obtain information may be that the school district refused to provide the information or the school district does not use or track the information. For each entry, the number of school districts for which data are available of the total number of school districts reported, and the number of MFRs is indicated.

		Basis
School District(s) Capacity	72,828	18 of 18 districts
Students Enrolled	70,777	18 of 18 districts
Average Pupil/Teacher Ratio	13.2:1	18 of 18 districts
High School Students Enrolled	22,308	18 of 18 districts
Average High School Graduation Rate (US Avg 67.3%)	90.4%	18 of 18 districts
Average Composite SAT I Score (US Avg 1026)	1084	18 of 18 districts
Average ACT Score (US Avg 20.8)	23	10 of 18 districts, 8 MFRs
Available Graduate/PhD Programs	13	
Available Colleges and/or Universities	22	
Available Vocational and/or Technical Schools	8	

Employment

Unemployment and job growth rates provide an indicator of job availability in the local community. National rates from the Bureau of Labor Statistics are also provided. For each entry, the basis of the data (either MSA or number of counties in the MHA or the county of the installation) is indicated.

The unemployment rates for the last five years:

	1999	2000	2001	2002	2003
Local Data	3.5%	3.4%	3.1%	3.8%	4.0%
National	4.2%	4.0%	4.7%	5.8%	6.0%
Basis:	MSA	MSA	MSA	MSA	MSA

The annual job growth rate for the last five-years:

	1999	2000	2001	2002	2003
Local Data	- .5%	- .7%	.8%	2.2%	- .1%
National	1.5%	2.4%	.03%	-.31%	.86%
Basis:	MSA	MSA	MSA	MSA	MSA

Housing

This attribute provides an indication of availability of housing, both sales and rental, in the local community. Note: According to the 2000 Census, Vacant Sale and Vacant Rental Units do not equal total Vacant Housing Units. Vacant housing units may also include units that are vacant but not on the market for sale or rent. For each entry, the basis of the data (either MSA or number of counties in the MHA or the county of the installation) is indicated.

Total Vacant Housing Units	35,978	Basis: MSA
Vacant Sale Units	5,320	
Vacant Rental Units	9,748	

Medical Providers

This attribute provides an indicator of availability of medical care for military and DoD civilians in the local community. The table reflects the raw number of physicians/beds and ratio of physicians/beds to population. The basis of the data (either MSA or number of counties in the MHA or the county of the installation) is indicated.

	# Physicians	# Beds	Population	
Local Community	2,495	2,757	875,583	Basis: MSA
Ratio	1:351	1:318		
National Ratio (2003)	1:421.2	1:373.7		

Safety/Crime

The local community's Uniform Crime Reports (UCR) Index for 2002 per 100,000 people and the national UCR based on information from the Federal Bureau of Investigation (FBI) for 2002 is provided. The basis of the data (either MSA or state) is indicated.

Local UCR	2,803.7	Basis: state
National UCR	4,118.8	

Transportation

Distance to an airport shows convenience and availability of airline transportation. Public transportation shows potential for members and DoD civilians to use it to commute to/from work under normal circumstances and for leisure.

Distance from NAVCRUITREG_NORTH_SCOTIA_NY to nearest commercial airport: 14.0 miles
Is NAVCRUITREG_NORTH_SCOTIA_NY served by regularly scheduled public transportation? Yes

Utilities

This attribute identifies a local community's water and sewer systems' ability to receive 1,000 additional people.

Does the local community's water system have the ability to meet an expanded need of an additional 1,000 people moving in the local community? Yes

Does the local community's sewer system have the ability to meet an expanded need of an additional 1,000 people moving in the local community? Yes

NAVCRUITREG_SOUTH_MACON_GA, GA

Demographics

The following tables provide a short description of the area near the installation/activity. NAVCRUITREG_SOUTH_MACON_GA is 84 miles from Atlanta, GA, the nearest city with a population of 100,000 or more. The nearest metropolitan statistical area (MSA) is

MSA	Population
Macon, GA MSA	322,549

The following entities comprise the military housing area (MHA):

County/City	Population
Baldwin	44700
Bibb	153887
Houston	110765
Jones	23639
Peach	23668
Pulaski	9588
Twiggs	10590
Total	376,837

Child Care

This attribute captures the number of nationally accredited child-care centers within the local community: 5

Cost of Living

Cost of Living provides a relative measure of cost of living in the local community. General Schedule (GS) Locality pay provides a relative scale to compare local salaries with government salaries and Basic Allowance for Housing (BAH) is an indicator of the local rental market. In-state tuition is an indicator of the support provided by the state for active duty family members to participate in higher-level education opportunities. For median household income and house value, the basis of the data (either MSA or number of counties in the MHA or the county of the installation) is indicated.

Median Household Income	(US Avg $41,994)	$38,565	Basis: MSA
Median House Value	(US Avg $119,600)	$86,100	
GS Locality Pay	("Rest of US" 10.9%)	10.9%	
O-3 with Dependents BAH Rate		$1,040	
In-state Tuition for Family Member		Yes	
In-state Tuition Continues if Member PCSs Out of State		Yes	

Education

This attribute defines the population in local school districts and identifies capacity. The pupil/teacher ratio, graduation rate, and composite SAT I/ACT scores provide a relative quality indicator of education. This attribute also attempts to give communities credit for the potential intellectual capital they provide.

NOTE: "MFR"--means a Memorandum For Record is on file at the installation/activity/agency to document problems in obtaining the required information. Reasons for not being able to obtain information may be that the school district refused to provide the information or the school district does not use or track the information. For each entry, the number of school districts for which data are available of the total number of school districts reported, and the number of MFRs is indicated.

		Basis
School District(s) Capacity	26,500	1 of 1 district
Students Enrolled	24,938	1 of 1 district
Average Pupil/Teacher Ratio	17.6:1	1 of 1 district
High School Students Enrolled	5,896	1 of 1 district
Average High School Graduation Rate (US Avg 67.3%)	54.0%	1 of 1 district
Average Composite SAT I Score (US Avg 1026)	885	1 of 1 district
Average ACT Score (US Avg 20.8)	17	1 of 1 district
Available Graduate/PhD Programs	4	
Available Colleges and/or Universities	0	
Available Vocational and/or Technical Schools	2	

Employment

Unemployment and job growth rates provide an indicator of job availability in the local community. National rates from the Bureau of Labor Statistics are also provided. For each entry, the basis of the data (either MSA or number of counties in the MHA or the county of the installation) is indicated.

The unemployment rates for the last five years:

	1999	2000	2001	2002	2003
Local Data	4.8%	4.4%	3.7%	4.3%	4.0%
National	4.2%	4.0%	4.7%	5.8%	6.0%
Basis:	MSA	MSA	MSA	MSA	MSA

The annual job growth rate for the last five-years:

	1999	2000	2001	2002	2003
Local Data	-4.2%	.8%	1.8%	1.8%	5.1%
National	1.5%	2.4%	.03%	-.31%	.86%
Basis:	MSA	MSA	MSA	MSA	MSA

Housing

This attribute provides an indication of availability of housing, both sales and rental, in the local community. Note: According to the 2000 Census, Vacant Sale and Vacant Rental Units do not equal total Vacant Housing Units. Vacant housing units may also include units that are vacant but not on the market for sale or rent. For each entry, the basis of the data (either MSA or number of counties in the MHA or the county of the installation) is indicated.

Total Vacant Housing Units	12,854	Basis: MSA
Vacant Sale Units	2,173	
Vacant Rental Units	6,109	

Medical Providers

This attribute provides an indicator of availability of medical care for military and DoD civilians in the local community. The table reflects the raw number of physicians/beds and ratio of physicians/beds to population. The basis of the data (either MSA or number of counties in the MHA or the county of the installation) is indicated.

	# Physicians	# Beds	Population	
Local Community	832	1,039	322,549	Basis: MSA
Ratio	1:388	1:310		
National Ratio (2003)	1:421.2	1:373.7		

Safety/Crime

The local community's Uniform Crime Reports (UCR) Index for 2002 per 100,000 people and the national UCR based on information from the Federal Bureau of Investigation (FBI) for 2002 is provided. The basis of the data (either MSA or state) is indicated.

Local UCR	6,188.3	Basis: MSA
National UCR	4,118.8	

Transportation

Distance to an airport shows convenience and availability of airline transportation. Public transportation shows potential for members and DoD civilians to use it to commute to/from work under normal circumstances and for leisure.

Distance from NAVCRUITREG_SOUTH_MACON_GA to nearest commercial airport: 73.0 miles
Is NAVCRUITREG_SOUTH_MACON_GA served by regularly scheduled public transportation? No

Utilities

This attribute identifies a local community's water and sewer systems' ability to receive 1,000 additional people.

Does the local community's water system have the ability to meet an expanded need of an additional 1,000 people moving in the local community? Yes

Does the local community's sewer system have the ability to meet an expanded need of an additional 1,000 people moving in the local community? Yes

NAVCRUITREG_WEST_OAKLAND_CA, CA

Demographics

The following tables provide a short description of the area near the installation/activity. NAVCRUITREG_WEST_OAKLAND_CA is 5.3 miles from Berkeley, CA, the nearest city with a population of 100,000 or more. The nearest metropolitan statistical area (MSA) is

MSA	Population
Oakland, CA PMSA	2,392,557

The following entities comprise the military housing area (MHA):

County/City	Population
Alameda	1443741
Contra Costa	948816
Total	2,392,557

Child Care

This attribute captures the number of nationally accredited child-care centers within the local community: 28

Cost of Living

Cost of Living provides a relative measure of cost of living in the local community. General Schedule (GS) Locality pay provides a relative scale to compare local salaries with government salaries and Basic Allowance for Housing (BAH) is an indicator of the local rental market. In-state tuition is an indicator of the support provided by the state for active duty family members to participate in higher-level education opportunities. For median household income and house value, the basis of the data (either MSA or number of counties in the MHA or the county of the installation) is indicated.

Median Household Income	(US Avg $41,994)	$59,365	Basis: MSA
Median House Value	(US Avg $119,600)	$289,100	
GS Locality Pay	("Rest of US" 10.9%)	24.2%	
O-3 with Dependents BAH Rate		$2,373	
In-state Tuition for Family Member		Yes	
In-state Tuition Continues if Member PCSs Out of State		No	

Education

This attribute defines the population in local school districts and identifies capacity. The pupil/teacher ratio, graduation rate, and composite SAT I/ACT scores provide a relative quality indicator of education. This attribute also attempts to give communities credit for the potential intellectual capital they provide.

NOTE: "MFR"--means a Memorandum For Record is on file at the installation/activity/agency to document problems in obtaining the required information. Reasons for not being able to obtain information may be that the school district refused to provide the information or the school district does not use or track the information. For

each entry, the number of school districts for which data are available of the total number of school districts reported, and the number of MFRs is indicated.

		Basis
School District(s) Capacity	56,000	1 of 1 district
Students Enrolled	49,648	1 of 1 district
Average Pupil/Teacher Ratio	18.2:1	1 of 1 district
High School Students Enrolled	10,381	1 of 1 district
Average High School Graduation Rate (US Avg 67.3%)	66.2%	1 of 1 district
Average Composite SAT I Score (US Avg 1026)	844	1 of 1 district
Average ACT Score (US Avg 20.8)	17	1 of 1 district
Available Graduate/PhD Programs	14	
Available Colleges and/or Universities	5	
Available Vocational and/or Technical Schools	9	

Employment

Unemployment and job growth rates provide an indicator of job availability in the local community. National rates from the Bureau of Labor Statistics are also provided. For each entry, the basis of the data (either MSA or number of counties in the MHA or the county of the installation) is indicated.

The unemployment rates for the last five years:

	1999	2000	2001	2002	2003
Local Data	3.3%	2.9%	4.0%	6.1%	6.3%
National	4.2%	4.0%	4.7%	5.8%	6.0%
Basis:	MSA	MSA	MSA	MSA	MSA

The annual job growth rate for the last five-years:

	1999	2000	2001	2002	2003
Local Data	2.4%	3.4%	.6%	- .7%	- .8%
National	1.5%	2.4%	.03%	-.31%	.86%
Basis:	MSA	MSA	MSA	MSA	MSA

Housing

This attribute provides an indication of availability of housing, both sales and rental, in the local community. Note: According to the 2000 Census, Vacant Sale and Vacant Rental Units do not equal total Vacant Housing Units. Vacant housing units may also include units that are vacant but not on the market for sale or rent. For each entry, the basis of the data (either MSA or number of counties in the MHA or the county of the installation) is indicated.

Total Vacant Housing Units	27,265	Basis: MSA
Vacant Sale Units	5,844	
Vacant Rental Units	9,389	

Medical Providers

This attribute provides an indicator of availability of medical care for military and DoD civilians in the local community. The table reflects the raw number of physicians/beds and ratio of physicians/beds to population. The basis of the data (either MSA or number of counties in the MHA or the county of the installation) is indicated.

	# Physicians	# Beds	Population	
Local Community	5,767	4,757	2,392,557	Basis: MSA
Ratio	1:415	1:503		
National Ratio (2003)	1:421.2	1:373.7		

Safety/Crime

The local community's Uniform Crime Reports (UCR) Index for 2002 per 100,000 people and the national UCR based on information from the Federal Bureau of Investigation (FBI) for 2002 is provided. The basis of the data (either MSA or state) is indicated.

Local UCR	4,896.8	Basis: MSA
National UCR	4,118.8	

Transportation

Distance to an airport shows convenience and availability of airline transportation. Public transportation shows potential for members and DoD civilians to use it to commute to/from work under normal circumstances and for leisure.

Distance from NAVCRUITREG_WEST_OAKLAND_CA to nearest commercial airport: 9.5 miles
Is NAVCRUITREG_WEST_OAKLAND_CA served by regularly scheduled public transportation? Yes

Utilities

This attribute identifies a local community's water and sewer systems' ability to receive 1,000 additional people.

Does the local community's water system have the ability to meet an expanded need of an additional 1,000 people moving in the local community? Yes

Does the local community's sewer system have the ability to meet an expanded need of an additional 1,000 people moving in the local community? Yes

NAVFAC_EFA_NORTHEAST_PHILADELPHIA_PA, PA

Demographics

The following tables provide a short description of the area near the installation/activity. NAVFAC_EFA_NORTHEAST_PHILADELPHIA_PA is 10.7 miles from Philadelphia, PA, the nearest city with a population of 100,000 or more. The nearest metropolitan statistical area (MSA) is

MSA	Population
Philadelphia, PA-NJ PMSA	5,100,931

The following entities comprise the military housing area (MHA):

County/City	Population
Burlington	423394
Camden	508932
Delaware	550864
Gloucester	254673
New Castle	500265
Philadelphia	1517550
Total	3,755,678

Child Care

This attribute captures the number of nationally accredited child-care centers within the local community: 63

Cost of Living

Cost of Living provides a relative measure of cost of living in the local community. General Schedule (GS) Locality pay provides a relative scale to compare local salaries with government salaries and Basic Allowance for Housing (BAH) is an indicator of the local rental market. In-state tuition is an indicator of the support provided by the state for active duty family members to participate in higher-level education opportunities. For median household income and house value, the basis of the data (either MSA or number of counties in the MHA or the county of the installation) is indicated.

Median Household Income	(US Avg $41,994)	$47,536	Basis: MSA
Median House Value	(US Avg $119,600)	$121,200	
GS Locality Pay	("Rest of US" 10.9%)	15.3%	
O-3 with Dependents BAH Rate		$1,616	
In-state Tuition for Family Member		Yes	
In-state Tuition Continues if Member PCSs Out of State		No	

Education

This attribute defines the population in local school districts and identifies capacity. The pupil/teacher ratio, graduation rate, and composite SAT I/ACT scores provide a relative quality indicator of education. This attribute also attempts to give communities credit for the potential intellectual capital they provide.

NOTE: "MFR"--means a Memorandum For Record is on file at the installation/activity/agency to document problems in obtaining the required information. Reasons for not being able to obtain information may be that the school district refused to provide the information or the school district does not use or track the information. For each entry, the number of school districts for which data are available of the total number of school districts reported, and the number of MFRs is indicated.

		Basis
School District(s) Capacity		0 of 98 districts, 127 MFRs
Students Enrolled	460,459	98 of 98 districts
Average Pupil/Teacher Ratio	15.3:1	98 of 98 districts
High School Students Enrolled	167,032	64 of 64 districts
Average High School Graduation Rate (US Avg 67.3%)	80.6%	64 of 64 districts
Average Composite SAT I Score (US Avg 1026)	943	63 of 64 districts, 1 MFR
Average ACT Score (US Avg 20.8)	18	21 of 64 districts, 51 MFRs
Available Graduate/PhD Programs	30	
Available Colleges and/or Universities	43	
Available Vocational and/or Technical Schools	16	

Employment

Unemployment and job growth rates provide an indicator of job availability in the local community. National rates from the Bureau of Labor Statistics are also provided. For each entry, the basis of the data (either MSA or number of counties in the MHA or the county of the installation) is indicated.

The unemployment rates for the last five years:

	1999	2000	2001	2002	2003
Local Data	4.2%	3.9%	4.3%	5.5%	5.5%
National	4.2%	4.0%	4.7%	5.8%	6.0%
Basis:	MSA	MSA	MSA	MSA	MSA

The annual job growth rate for the last five-years:

	1999	2000	2001	2002	2003
Local Data	1.3%	- .4%	1.3%	.6%	- .8%
National	1.5%	2.4%	.03%	-.31%	.86%
Basis:	MSA	MSA	MSA	MSA	MSA

Housing

This attribute provides an indication of availability of housing, both sales and rental, in the local community. Note: According to the 2000 Census, Vacant Sale and Vacant Rental Units do not equal total Vacant Housing Units. Vacant housing units may also include units that are vacant but not on the market for sale or rent. For

each entry, the basis of the data (either MSA or number of counties in the MHA or the county of the installation) is indicated.

Total Vacant Housing Units	133,597	Basis: MSA
Vacant Sale Units	23,424	
Vacant Rental Units	39,843	

Medical Providers

This attribute provides an indicator of availability of medical care for military and DoD civilians in the local community. The table reflects the raw number of physicians/beds and ratio of physicians/beds to population. The basis of the data (either MSA or number of counties in the MHA or the county of the installation) is indicated.

	# Physicians	# Beds	Population	
Local Community	19,100	14,561	5,100,931	Basis: MSA
Ratio	1:267	1:350		
National Ratio (2003)	1:421.2	1:373.7		

Safety/Crime

The local community's Uniform Crime Reports (UCR) Index for 2002 per 100,000 people and the national UCR based on information from the Federal Bureau of Investigation (FBI) for 2002 is provided. The basis of the data (either MSA or state) is indicated.

Local UCR	3,389.7	Basis: MSA
National UCR	4,118.8	

Transportation

Distance to an airport shows convenience and availability of airline transportation. Public transportation shows potential for members and DoD civilians to use it to commute to/from work under normal circumstances and for leisure.

Distance from NAVFAC_EFA_NORTHEAST_PHILADELPHIA_PA to nearest commercial airport: 4.1 miles
Is NAVFAC_EFA_NORTHEAST_PHILADELPHIA_PA served by regularly scheduled public transportation? Yes

Utilities

This attribute identifies a local community's water and sewer systems' ability to receive 1,000 additional people.

Does the local community's water system have the ability to meet an expanded need of an additional 1,000 people moving in the local community? Yes

Does the local community's sewer system have the ability to meet an expanded need of an additional 1,000 people moving in the local community? Yes

NAVFAC_EFA_NORTHWEST_POULSBO_WA, WA

Demographics

The following tables provide a short description of the area near the installation/activity. NAVFAC_EFA_NORTHWEST_POULSBO_WA is 49 miles from Tacoma, WA, the nearest city with a population of 100,000 or more. The nearest metropolitan statistical area (MSA) is

MSA	Population
Bremerton, WA PMSA	231,969

The following entities comprise the military housing area (MHA):

County/City	Population
Jefferson	25953
Kitsap	231969
Mason	49405
Total	307,327

Child Care

This attribute captures the number of nationally accredited child-care centers within the local community: 5

Cost of Living

Cost of Living provides a relative measure of cost of living in the local community. General Schedule (GS) Locality pay provides a relative scale to compare local salaries with government salaries and Basic Allowance for Housing (BAH) is an indicator of the local rental market. In-state tuition is an indicator of the support provided by the state for active duty family members to participate in higher-level education opportunities. For median household income and house value, the basis of the data (either MSA or number of counties in the MHA or the county of the installation) is indicated.

Median Household Income	(US Avg $41,994)	$46,840	Basis: MSA
Median House Value	(US Avg $119,600)	$152,100	
GS Locality Pay	("Rest of US" 10.9%)	15.1%	
O-3 with Dependents BAH Rate		$1,176	
In-state Tuition for Family Member		Yes	
In-state Tuition Continues if Member PCSs Out of State		No	

Education

This attribute defines the population in local school districts and identifies capacity. The pupil/teacher ratio, graduation rate, and composite SAT I/ACT scores provide a relative quality indicator of education. This attribute also attempts to give communities credit for the potential intellectual capital they provide.

NOTE: "MFR"--means a Memorandum For Record is on file at the installation/activity/agency to document problems in obtaining the required information. Reasons for not being able to obtain information may be that the

school district refused to provide the information or the school district does not use or track the information. For each entry, the number of school districts for which data are available of the total number of school districts reported, and the number of MFRs is indicated.

		Basis
School District(s) Capacity	26,343	3 of 3 districts
Students Enrolled	25,155	3 of 3 districts
Average Pupil/Teacher Ratio	24.5:1	3 of 3 districts
High School Students Enrolled	6,930	3 of 3 districts
Average High School Graduation Rate (US Avg 67.3%)	90.8%	3 of 3 districts
Average Composite SAT I Score (US Avg 1026)	1058	3 of 3 districts
Average ACT Score (US Avg 20.8)	22	1 of 3 districts, 2 MFRs
Available Graduate/PhD Programs	2	
Available Colleges and/or Universities	4	
Available Vocational and/or Technical Schools	1	

Employment

Unemployment and job growth rates provide an indicator of job availability in the local community. National rates from the Bureau of Labor Statistics are also provided. For each entry, the basis of the data (either MSA or number of counties in the MHA or the county of the installation) is indicated.

The unemployment rates for the last five years:

	1999	2000	2001	2002	2003
Local Data	5.0%	5.6%	6.0%	6.2%	6.4%
National	4.2%	4.0%	4.7%	5.8%	6.0%
Basis:	MSA	MSA	MSA	MSA	MSA

The annual job growth rate for the last five-years:

	1999	2000	2001	2002	2003
Local Data	4.4%	-2.2%	- .9%	7.0%	1.7%
National	1.5%	2.4%	.03%	-.31%	.86%
Basis:	MSA	MSA	MSA	MSA	MSA

Housing

This attribute provides an indication of availability of housing, both sales and rental, in the local community. Note: According to the 2000 Census, Vacant Sale and Vacant Rental Units do not equal total Vacant Housing Units. Vacant housing units may also include units that are vacant but not on the market for sale or rent. For each entry, the basis of the data (either MSA or number of counties in the MHA or the county of the installation) is indicated.

Total Vacant Housing Units	6,228	Basis:

Vacant Sale Units	1,273	MSA
Vacant Rental Units	2,063	

Medical Providers

This attribute provides an indicator of availability of medical care for military and DoD civilians in the local community. The table reflects the raw number of physicians/beds and ratio of physicians/beds to population. The basis of the data (either MSA or number of counties in the MHA or the county of the installation) is indicated.

	# Physicians	# Beds	Population	
Local Community	375	239	231,969	Basis: MSA
Ratio	1:619	1:971		
National Ratio (2003)	1:421.2	1:373.7		

Safety/Crime

The local community's Uniform Crime Reports (UCR) Index for 2002 per 100,000 people and the national UCR based on information from the Federal Bureau of Investigation (FBI) for 2002 is provided. The basis of the data (either MSA or state) is indicated.

Local UCR	3,829.6	Basis: MSA
National UCR	4,118.8	

Transportation

Distance to an airport shows convenience and availability of airline transportation. Public transportation shows potential for members and DoD civilians to use it to commute to/from work under normal circumstances and for leisure.

Distance from NAVFAC_EFA_NORTHWEST_POULSBO_WA to nearest commercial airport: 72.0 miles
Is NAVFAC_EFA_NORTHWEST_POULSBO_WA served by regularly scheduled public transportation? Yes

Utilities

This attribute identifies a local community's water and sewer systems' ability to receive 1,000 additional people.

Does the local community's water system have the ability to meet an expanded need of an additional 1,000 people moving in the local community? Yes

Does the local community's sewer system have the ability to meet an expanded need of an additional 1,000 people moving in the local community? Yes

NAVFAC_EFD_SOUTH_CHARLESTON_SC, SC

Demographics

The following tables provide a short description of the area near the installation/activity. NAVFAC_EFD_SOUTH_CHARLESTON_SC is 106.2 miles from Columbia, SC, the nearest city with a population of 100,000 or more. The nearest metropolitan statistical area (MSA) is

MSA	Population
Charleston-North Charleston, SC MSA	549,033

The following entities comprise the military housing area (MHA):

County/City	Population
Berkeley	142651
Charleston	309969
Dorchester	96413
Total	549,033

Child Care

This attribute captures the number of nationally accredited child-care centers within the local community: 7

Cost of Living

Cost of Living provides a relative measure of cost of living in the local community. General Schedule (GS) Locality pay provides a relative scale to compare local salaries with government salaries and Basic Allowance for Housing (BAH) is an indicator of the local rental market. In-state tuition is an indicator of the support provided by the state for active duty family members to participate in higher-level education opportunities. For median household income and house value, the basis of the data (either MSA or number of counties in the MHA or the county of the installation) is indicated.

Median Household Income	(US Avg $41,994)	$39,491	Basis: MSA
Median House Value	(US Avg $119,600)	$111,500	
GS Locality Pay	("Rest of US" 10.9%)	10.9%	
O-3 with Dependents BAH Rate		$1,154	
In-state Tuition for Family Member		Yes	
In-state Tuition Continues if Member PCSs Out of State		No	

Education

This attribute defines the population in local school districts and identifies capacity. The pupil/teacher ratio, graduation rate, and composite SAT I/ACT scores provide a relative quality indicator of education. This attribute also attempts to give communities credit for the potential intellectual capital they provide.

NOTE: "MFR"--means a Memorandum For Record is on file at the installation/activity/agency to document problems in obtaining the required information. Reasons for not being able to obtain information may be that the

school district refused to provide the information or the school district does not use or track the information. For each entry, the number of school districts for which data are available of the total number of school districts reported, and the number of MFRs is indicated.

		Basis
School District(s) Capacity	96,414	3 of 3 districts
Students Enrolled	84,683	3 of 3 districts
Average Pupil/Teacher Ratio	21.3:1	3 of 3 districts
High School Students Enrolled	25,733	3 of 3 districts
Average High School Graduation Rate (US Avg 67.3%)	68.8%	3 of 3 districts
Average Composite SAT I Score (US Avg 1026)	992	3 of 3 districts
Average ACT Score (US Avg 20.8)	19	3 of 3 districts
Available Graduate/PhD Programs	6	
Available Colleges and/or Universities	8	
Available Vocational and/or Technical Schools	1	

Employment

Unemployment and job growth rates provide an indicator of job availability in the local community. National rates from the Bureau of Labor Statistics are also provided. For each entry, the basis of the data (either MSA or number of counties in the MHA or the county of the installation) is indicated.

The unemployment rates for the last five years:

	1999	2000	2001	2002	2003
Local Data	3.4%	3.0%	3.7%	3.9%	4.6%
National	4.2%	4.0%	4.7%	5.8%	6.0%
Basis:	MSA	MSA	MSA	MSA	MSA

The annual job growth rate for the last five-years:

	1999	2000	2001	2002	2003
Local Data	.8%	2.3%	-2.5%	3.7%	3.0%
National	1.5%	2.4%	.03%	-.31%	.86%
Basis:	MSA	MSA	MSA	MSA	MSA

Housing

This attribute provides an indication of availability of housing, both sales and rental, in the local community. Note: According to the 2000 Census, Vacant Sale and Vacant Rental Units do not equal total Vacant Housing Units. Vacant housing units may also include units that are vacant but not on the market for sale or rent. For each entry, the basis of the data (either MSA or number of counties in the MHA or the county of the installation) is indicated.

Total Vacant Housing Units	25,028	Basis: MSA
Vacant Sale Units	2,573	

Vacant Rental Units	7,621	

Medical Providers

This attribute provides an indicator of availability of medical care for military and DoD civilians in the local community. The table reflects the raw number of physicians/beds and ratio of physicians/beds to population. The basis of the data (either MSA or number of counties in the MHA or the county of the installation) is indicated.

	# Physicians	# Beds	Population	
Local Community	2,058	1,441	549,033	Basis: MSA
Ratio	1:267	1:381		
National Ratio (2003)	1:421.2	1:373.7		

Safety/Crime

The local community's Uniform Crime Reports (UCR) Index for 2002 per 100,000 people and the national UCR based on information from the Federal Bureau of Investigation (FBI) for 2002 is provided. The basis of the data (either MSA or state) is indicated.

Local UCR	5,803.1	Basis: MSA
National UCR	4,118.8	

Transportation

Distance to an airport shows convenience and availability of airline transportation. Public transportation shows potential for members and DoD civilians to use it to commute to/from work under normal circumstances and for leisure.

Distance from NAVFAC_EFD_SOUTH_CHARLESTON_SC to nearest commercial airport: 5.5 miles
Is NAVFAC_EFD_SOUTH_CHARLESTON_SC served by regularly scheduled public transportation? Yes

Utilities

This attribute identifies a local community's water and sewer systems' ability to receive 1,000 additional people.

Does the local community's water system have the ability to meet an expanded need of an additional 1,000 people moving in the local community? Yes

Does the local community's sewer system have the ability to meet an expanded need of an additional 1,000 people moving in the local community? Yes

NAVHOSP_BEAUFORT_SC, SC

Demographics

The following tables provide a short description of the area near the installation/activity. NAVHOSP_BEAUFORT_SC is 41 miles from Savannah, GA, the nearest city with a population of 100,000 or more. The nearest metropolitan statistical area (MSA) is

MSA	Population
Charleston-North Charleston, SC MSA	549,033

The following entities comprise the military housing area (MHA):

County/City	Population
Beaufort	120937
Colleton	38264
Hampton	21386
Jasper	20678
Total	201,265

Child Care

This attribute captures the number of nationally accredited child-care centers within the local community: 4

Cost of Living

Cost of Living provides a relative measure of cost of living in the local community. General Schedule (GS) Locality pay provides a relative scale to compare local salaries with government salaries and Basic Allowance for Housing (BAH) is an indicator of the local rental market. In-state tuition is an indicator of the support provided by the state for active duty family members to participate in higher-level education opportunities. For median household income and house value, the basis of the data (either MSA or number of counties in the MHA or the county of the installation) is indicated.

Median Household Income	(US Avg $41,994)	$40,104	Basis: 4 of 4 counties
Median House Value	(US Avg $119,600)	$157,038	
GS Locality Pay	("Rest of US" 10.9%)	10.9%	
O-3 with Dependents BAH Rate		$1,106	
In-state Tuition for Family Member		Yes	
In-state Tuition Continues if Member PCSs Out of State		No	

Education

This attribute defines the population in local school districts and identifies capacity. The pupil/teacher ratio, graduation rate, and composite SAT I/ACT scores provide a relative quality indicator of education. This attribute also attempts to give communities credit for the potential intellectual capital they provide.

NOTE: "MFR"--means a Memorandum For Record is on file at the installation/activity/agency to document problems in obtaining the required information. Reasons for not being able to obtain information may be that the school district refused to provide the information or the school district does not use or track the information. For each entry, the number of school districts for which data are available of the total number of school districts reported, and the number of MFRs is indicated.

		Basis
School District(s) Capacity	21,050	1 of 1 district
Students Enrolled	17,911	1 of 1 district
Average Pupil/Teacher Ratio	18.0:1	1 of 1 district
High School Students Enrolled	4,937	1 of 1 district
Average High School Graduation Rate (US Avg 67.3%)	87.0%	1 of 1 district
Average Composite SAT I Score (US Avg 1026)	972	1 of 1 district
Average ACT Score (US Avg 20.8)	19	1 of 1 district
Available Graduate/PhD Programs	1	
Available Colleges and/or Universities	2	
Available Vocational and/or Technical Schools	1	

Employment

Unemployment and job growth rates provide an indicator of job availability in the local community. National rates from the Bureau of Labor Statistics are also provided. For each entry, the basis of the data (either MSA or number of counties in the MHA or the county of the installation) is indicated.

The unemployment rates for the last five years:

	1999	2000	2001	2002	2003
Local Data	3.4%	2.9%	3.6%	4.2%	5.0%
National	4.2%	4.0%	4.7%	5.8%	6.0%
Basis:	4 of 4 counties	4 of 4 counties	4 of 4 counties	4 of 4 counties	4 of 4 counties

The annual job growth rate for the last five-years:

	1999	2000	2001	2002	2003
Local Data	.5%	3.9%	-3.2%	2.7%	4.1%
National	1.5%	2.4%	.03%	-.31%	.86%
Basis:	4 of 4 counties	4 of 4 counties	4 of 4 counties	4 of 4 counties	4 of 4 counties

Housing

This attribute provides an indication of availability of housing, both sales and rental, in the local community. Note: According to the 2000 Census, Vacant Sale and Vacant Rental Units do not equal total Vacant Housing Units. Vacant housing units may also include units that are vacant but not on the market for sale or rent. For each entry, the basis of the data (either MSA or number of counties in the MHA or the county of the installation) is indicated.

Total Vacant Housing Units	20,660	Basis: 4 of 4 counties
Vacant Sale Units	1,099	
Vacant Rental Units	3,355	

Medical Providers

This attribute provides an indicator of availability of medical care for military and DoD civilians in the local community. The table reflects the raw number of physicians/beds and ratio of physicians/beds to population. The basis of the data (either MSA or number of counties in the MHA or the county of the installation) is indicated.

	# Physicians	# Beds	Population	
Local Community	373	446	201,265	Basis: 4 of 4 counties
Ratio	1:540	1:451		
National Ratio (2003)	1:421.2	1:373.7		

Safety/Crime

The local community's Uniform Crime Reports (UCR) Index for 2002 per 100,000 people and the national UCR based on information from the Federal Bureau of Investigation (FBI) for 2002 is provided. The basis of the data (either MSA or state) is indicated.

Local UCR	5,297.3	Basis: state
National UCR	4,118.8	

Transportation

Distance to an airport shows convenience and availability of airline transportation. Public transportation shows potential for members and DoD civilians to use it to commute to/from work under normal circumstances and for leisure.

Distance from NAVHOSP_BEAUFORT_SC to nearest commercial airport: 45.9 miles
Is NAVHOSP_BEAUFORT_SC served by regularly scheduled public transportation? No

Utilities

This attribute identifies a local community's water and sewer systems' ability to receive 1,000 additional people.

Does the local community's water system have the ability to meet an expanded need of an additional 1,000 people moving in the local community? Yes

Does the local community's sewer system have the ability to meet an expanded need of an additional 1,000 people moving in the local community? Yes

NAVHOSP_BREMERTON_WA, WA

Demographics

The following tables provide a short description of the area near the installation/activity. NAVHOSP_BREMERTON_WA is 34 miles from Tacoma, WA, the nearest city with a population of 100,000 or more. The nearest metropolitan statistical area (MSA) is

MSA	Population
Bremerton, WA PMSA	231,969

The following entities comprise the military housing area (MHA):

County/City	Population
Jefferson	25953
Kitsap	231969
Mason	49405
Total	307,327

Child Care

This attribute captures the number of nationally accredited child-care centers within the local community: 5

Cost of Living

Cost of Living provides a relative measure of cost of living in the local community. General Schedule (GS) Locality pay provides a relative scale to compare local salaries with government salaries and Basic Allowance for Housing (BAH) is an indicator of the local rental market. In-state tuition is an indicator of the support provided by the state for active duty family members to participate in higher-level education opportunities. For median household income and house value, the basis of the data (either MSA or number of counties in the MHA or the county of the installation) is indicated.

Median Household Income	(US Avg $41,994)	$46,840	Basis: MSA
Median House Value	(US Avg $119,600)	$152,100	
GS Locality Pay	("Rest of US" 10.9%)	15.1%	
O-3 with Dependents BAH Rate		$1,176	
In-state Tuition for Family Member		Yes	
In-state Tuition Continues if Member PCSs Out of State		No	

Education

This attribute defines the population in local school districts and identifies capacity. The pupil/teacher ratio, graduation rate, and composite SAT I/ACT scores provide a relative quality indicator of education. This attribute also attempts to give communities credit for the potential intellectual capital they provide.

NOTE: "MFR"--means a Memorandum For Record is on file at the installation/activity/agency to document problems in obtaining the required information. Reasons for not being able to obtain information may be that the

school district refused to provide the information or the school district does not use or track the information. For each entry, the number of school districts for which data are available of the total number of school districts reported, and the number of MFRs is indicated.

		Basis
School District(s) Capacity	40,849	5 of 5 districts
Students Enrolled	38,308	5 of 5 districts
Average Pupil/Teacher Ratio	25.2:1	5 of 5 districts
High School Students Enrolled	10,179	5 of 5 districts
Average High School Graduation Rate (US Avg 67.3%)	83.4%	5 of 5 districts
Average Composite SAT I Score (US Avg 1026)	1056	5 of 5 districts
Average ACT Score (US Avg 20.8)	22	1 of 5 districts, 4 MFRs
Available Graduate/PhD Programs	3	
Available Colleges and/or Universities	8	
Available Vocational and/or Technical Schools	0	

Employment

Unemployment and job growth rates provide an indicator of job availability in the local community. National rates from the Bureau of Labor Statistics are also provided. For each entry, the basis of the data (either MSA or number of counties in the MHA or the county of the installation) is indicated.

The unemployment rates for the last five years:

	1999	2000	2001	2002	2003
Local Data	5.0%	5.6%	6.0%	6.2%	6.4%
National	4.2%	4.0%	4.7%	5.8%	6.0%
Basis:	MSA	MSA	MSA	MSA	MSA

The annual job growth rate for the last five-years:

	1999	2000	2001	2002	2003
Local Data	4.4%	-2.2%	- .9%	7.0%	1.7%
National	1.5%	2.4%	.03%	-.31%	.86%
Basis:	MSA	MSA	MSA	MSA	MSA

Housing

This attribute provides an indication of availability of housing, both sales and rental, in the local community. Note: According to the 2000 Census, Vacant Sale and Vacant Rental Units do not equal total Vacant Housing Units. Vacant housing units may also include units that are vacant but not on the market for sale or rent. For each entry, the basis of the data (either MSA or number of counties in the MHA or the county of the installation) is indicated.

Total Vacant Housing Units	6,228	Basis:

Vacant Sale Units	1,273	MSA
Vacant Rental Units	2,063	

Medical Providers

This attribute provides an indicator of availability of medical care for military and DoD civilians in the local community. The table reflects the raw number of physicians/beds and ratio of physicians/beds to population. The basis of the data (either MSA or number of counties in the MHA or the county of the installation) is indicated.

	# Physicians	# Beds	Population	
Local Community	375	239	231,969	Basis: MSA
Ratio	1:619	1:971		
National Ratio (2003)	1:421.2	1:373.7		

Safety/Crime

The local community's Uniform Crime Reports (UCR) Index for 2002 per 100,000 people and the national UCR based on information from the Federal Bureau of Investigation (FBI) for 2002 is provided. The basis of the data (either MSA or state) is indicated.

Local UCR	3,829.6	Basis: MSA
National UCR	4,118.8	

Transportation

Distance to an airport shows convenience and availability of airline transportation. Public transportation shows potential for members and DoD civilians to use it to commute to/from work under normal circumstances and for leisure.

Distance from NAVHOSP_BREMERTON_WA to nearest commercial airport: 60.0 miles
Is NAVHOSP_BREMERTON_WA served by regularly scheduled public transportation? Yes

Utilities

This attribute identifies a local community's water and sewer systems' ability to receive 1,000 additional people.

Does the local community's water system have the ability to meet an expanded need of an additional 1,000 people moving in the local community? Yes

Does the local community's sewer system have the ability to meet an expanded need of an additional 1,000 people moving in the local community? Yes

NAVHOSP_CHARLESTON_SC, SC

Demographics

The following tables provide a short description of the area near the installation/activity. NAVHOSP_CHARLESTON_SC is within Charleston, SC, the nearest city with a population of 100,000 or more. The nearest metropolitan statistical area (MSA) is

MSA	Population
Charleston-North Charleston, SC MSA	549,033

The following entities comprise the military housing area (MHA):

County/City	Population
Berkeley	142651
Charleston	309969
Dorchester	96413
Total	549,033

Child Care

This attribute captures the number of nationally accredited child-care centers within the local community: 7

Cost of Living

Cost of Living provides a relative measure of cost of living in the local community. General Schedule (GS) Locality pay provides a relative scale to compare local salaries with government salaries and Basic Allowance for Housing (BAH) is an indicator of the local rental market. In-state tuition is an indicator of the support provided by the state for active duty family members to participate in higher-level education opportunities. For median household income and house value, the basis of the data (either MSA or number of counties in the MHA or the county of the installation) is indicated.

Median Household Income	(US Avg $41,994)	$39,491	Basis: MSA
Median House Value	(US Avg $119,600)	$111,500	
GS Locality Pay	("Rest of US" 10.9%)	10.9%	
O-3 with Dependents BAH Rate		$1,154	
In-state Tuition for Family Member		Yes	
In-state Tuition Continues if Member PCSs Out of State		No	

Education

This attribute defines the population in local school districts and identifies capacity. The pupil/teacher ratio, graduation rate, and composite SAT I/ACT scores provide a relative quality indicator of education. This attribute also attempts to give communities credit for the potential intellectual capital they provide.

NOTE: "MFR"--means a Memorandum For Record is on file at the installation/activity/agency to document problems in obtaining the required information. Reasons for not being able to obtain information may be that the

school district refused to provide the information or the school district does not use or track the information. For each entry, the number of school districts for which data are available of the total number of school districts reported, and the number of MFRs is indicated.

		Basis
School District(s) Capacity	96,964	4 of 4 districts
Students Enrolled	567,182	4 of 4 districts
Average Pupil/Teacher Ratio	20.1:1	4 of 4 districts
High School Students Enrolled	26,426	4 of 4 districts
Average High School Graduation Rate (US Avg 67.3%)	63.6%	4 of 4 districts
Average Composite SAT I Score (US Avg 1026)	972	4 of 4 districts
Average ACT Score (US Avg 20.8)	19	4 of 4 districts
Available Graduate/PhD Programs	6	
Available Colleges and/or Universities	8	
Available Vocational and/or Technical Schools	1	

Employment

Unemployment and job growth rates provide an indicator of job availability in the local community. National rates from the Bureau of Labor Statistics are also provided. For each entry, the basis of the data (either MSA or number of counties in the MHA or the county of the installation) is indicated.

The unemployment rates for the last five years:

	1999	2000	2001	2002	2003
Local Data	3.4%	3.0%	3.7%	3.9%	4.6%
National	4.2%	4.0%	4.7%	5.8%	6.0%
Basis:	MSA	MSA	MSA	MSA	MSA

The annual job growth rate for the last five-years:

	1999	2000	2001	2002	2003
Local Data	.8%	2.7%	- .9%	1.6%	3.0%
National	1.5%	2.4%	.03%	-.31%	.86%
Basis:	MSA	MSA	MSA	MSA	MSA

Housing

This attribute provides an indication of availability of housing, both sales and rental, in the local community. Note: According to the 2000 Census, Vacant Sale and Vacant Rental Units do not equal total Vacant Housing Units. Vacant housing units may also include units that are vacant but not on the market for sale or rent. For each entry, the basis of the data (either MSA or number of counties in the MHA or the county of the installation) is indicated.

Total Vacant Housing Units	25,028	Basis: MSA
Vacant Sale Units	2,573	

Vacant Rental Units	7,621	

Medical Providers

This attribute provides an indicator of availability of medical care for military and DoD civilians in the local community. The table reflects the raw number of physicians/beds and ratio of physicians/beds to population. The basis of the data (either MSA or number of counties in the MHA or the county of the installation) is indicated.

	# Physicians	# Beds	Population	
Local Community	2,058	1,441	549,033	Basis: MSA
Ratio	1:267	1:381		
National Ratio (2003)	1:421.2	1:373.7		

Safety/Crime

The local community's Uniform Crime Reports (UCR) Index for 2002 per 100,000 people and the national UCR based on information from the Federal Bureau of Investigation (FBI) for 2002 is provided. The basis of the data (either MSA or state) is indicated.

Local UCR	5,803.1	Basis: MSA
National UCR	4,118.8	

Transportation

Distance to an airport shows convenience and availability of airline transportation. Public transportation shows potential for members and DoD civilians to use it to commute to/from work under normal circumstances and for leisure.

Distance from NAVHOSP_CHARLESTON_SC to nearest commercial airport: 9.6 miles
Is NAVHOSP_CHARLESTON_SC served by regularly scheduled public transportation? Yes

Utilities

This attribute identifies a local community's water and sewer systems' ability to receive 1,000 additional people.

Does the local community's water system have the ability to meet an expanded need of an additional 1,000 people moving in the local community? Yes

Does the local community's sewer system have the ability to meet an expanded need of an additional 1,000 people moving in the local community? Yes

NAVHOSP_GU, GU

Demographics

The following tables provide a short description of the area near the installation/activity. NAVHOSP_GU is 3801 miles from Honolulu, HI, the nearest city with a population of 100,000 or more. The nearest metropolitan statistical area (MSA) is

MSA	Population
NA	

The following entities comprise the military housing area (MHA):

County/City	Population
Guam	154805
Total	154,805

Child Care

This attribute captures the number of nationally accredited child-care centers within the local community: 0

Cost of Living

Cost of Living provides a relative measure of cost of living in the local community. General Schedule (GS) Locality pay provides a relative scale to compare local salaries with government salaries and Basic Allowance for Housing (BAH) is an indicator of the local rental market. In-state tuition is an indicator of the support provided by the state for active duty family members to participate in higher-level education opportunities. For median household income and house value, the basis of the data (either MSA or number of counties in the MHA or the county of the installation) is indicated.

Median Household Income	(US Avg $41,994)	$39,317	Basis: 1 of 1 county
Median House Value	(US Avg $119,600)	$171,869	
GS Locality Pay	("Rest of US" 10.9%)	25.0%	
O-3 with Dependents BAH Rate		$2,855	
In-state Tuition for Family Member		N/A	
In-state Tuition Continues if Member PCSs Out of State		N/A	

Education

This attribute defines the population in local school districts and identifies capacity. The pupil/teacher ratio, graduation rate, and composite SAT I/ACT scores provide a relative quality indicator of education. This attribute also attempts to give communities credit for the potential intellectual capital they provide.

NOTE: "MFR"--means a Memorandum For Record is on file at the installation/activity/agency to document problems in obtaining the required information. Reasons for not being able to obtain information may be that the school district refused to provide the information or the school district does not use or track the information. For

each entry, the number of school districts for which data are available of the total number of school districts reported, and the number of MFRs is indicated.

		Basis
School District(s) Capacity	31,535	1 of 1 district
Students Enrolled	31,340	1 of 1 district
Average Pupil/Teacher Ratio	15.0:1	1 of 1 district
High School Students Enrolled	9,081	1 of 1 district
Average High School Graduation Rate (US Avg 67.3%)	59.4%	1 of 1 district
Average Composite SAT I Score (US Avg 1026)		0 of 1 district, 1 MFR
Average ACT Score (US Avg 20.8)		0 of 1 district, 1 MFR
Available Graduate/PhD Programs	4	
Available Colleges and/or Universities	3	
Available Vocational and/or Technical Schools	1	

Employment

Unemployment and job growth rates provide an indicator of job availability in the local community. National rates from the Bureau of Labor Statistics are also provided. For each entry, the basis of the data (either MSA or number of counties in the MHA or the county of the installation) is indicated.

The unemployment rates for the last five years:

	1999	2000	2001	2002	2003
Local Data	14.0%	15.3%	13.0%	11.0%	9.3%
National	4.2%	4.0%	4.7%	5.8%	6.0%
Basis:	1 of 1 county	1 of 1 county	1 of 1 county	1 of 1 county	1 of 1 county

The annual job growth rate for the last five-years:

	1999	2000	2001	2002	2003
Local Data	-8.2%	-5.1%	- .1%	-7.3%	-1.8%
National	1.5%	2.4%	.03%	-.31%	.86%
Basis:	1 of 1 county	1 of 1 county	1 of 1 county	1 of 1 county	1 of 1 county

Housing

This attribute provides an indication of availability of housing, both sales and rental, in the local community. Note: According to the 2000 Census, Vacant Sale and Vacant Rental Units do not equal total Vacant Housing Units. Vacant housing units may also include units that are vacant but not on the market for sale or rent. For each entry, the basis of the data (either MSA or number of counties in the MHA or the county of the installation) is indicated.

Total Vacant Housing Units	8,908	Basis:

Vacant Sale Units	300	1 of 1 county
Vacant Rental Units	3,864	

Medical Providers

This attribute provides an indicator of availability of medical care for military and DoD civilians in the local community. The table reflects the raw number of physicians/beds and ratio of physicians/beds to population. The basis of the data (either MSA or number of counties in the MHA or the county of the installation) is indicated.

	# Physicians	# Beds	Population	
Local Community	N/A	N/A	N/A	Basis: N/A
Ratio	1:	1:		
National Ratio (2003)	1:421.2	1:373.7		

Safety/Crime

The local community's Uniform Crime Reports (UCR) Index for 2002 per 100,000 people and the national UCR based on information from the Federal Bureau of Investigation (FBI) for 2002 is provided. The basis of the data (either MSA or state) is indicated.

Local UCR	N/A	Basis: N/A
National UCR	4,118.8	

Transportation

Distance to an airport shows convenience and availability of airline transportation. Public transportation shows potential for members and DoD civilians to use it to commute to/from work under normal circumstances and for leisure.

Distance from NAVHOSP_GU to nearest commercial airport: 7.0 miles
Is NAVHOSP_GU served by regularly scheduled public transportation? No

Utilities

This attribute identifies a local community's water and sewer systems' ability to receive 1,000 additional people.

Does the local community's water system have the ability to meet an expanded need of an additional 1,000 people moving in the local community? Yes

Does the local community's sewer system have the ability to meet an expanded need of an additional 1,000 people moving in the local community? Yes

NAVMAG_INDIAN_ISLAND, WA

Demographics

The following tables provide a short description of the area near the installation/activity. NAVMAG_INDIAN_ISLAND is 72.8 miles from Tacoma, WA, the nearest city with a population of 100,000 or more. The nearest metropolitan statistical area (MSA) is

MSA	Population
Bremerton, WA PMSA	3,554,760

The following entities comprise the military housing area (MHA):

County/City	Population
Jefferson	25953
Kitsap	231969
Mason	49405
Total	307,327

Child Care

This attribute captures the number of nationally accredited child-care centers within the local community: 5

Cost of Living

Cost of Living provides a relative measure of cost of living in the local community. General Schedule (GS) Locality pay provides a relative scale to compare local salaries with government salaries and Basic Allowance for Housing (BAH) is an indicator of the local rental market. In-state tuition is an indicator of the support provided by the state for active duty family members to participate in higher-level education opportunities. For median household income and house value, the basis of the data (either MSA or number of counties in the MHA or the county of the installation) is indicated.

Median Household Income	(US Avg $41,994)	$44,916	Basis: 3 of 3 counties
Median House Value	(US Avg $119,600)	$150,589	
GS Locality Pay	("Rest of US" 10.9%)	10.9%	
O-3 with Dependents BAH Rate		$1,176	
In-state Tuition for Family Member		Yes	
In-state Tuition Continues if Member PCSs Out of State		No	

Education

This attribute defines the population in local school districts and identifies capacity. The pupil/teacher ratio, graduation rate, and composite SAT I/ACT scores provide a relative quality indicator of education. This attribute also attempts to give communities credit for the potential intellectual capital they provide.

NOTE: "MFR"--means a Memorandum For Record is on file at the installation/activity/agency to document problems in obtaining the required information. Reasons for not being able to obtain information may be that the

school district refused to provide the information or the school district does not use or track the information. For each entry, the number of school districts for which data are available of the total number of school districts reported, and the number of MFRs is indicated.

		Basis
School District(s) Capacity	11,165	4 of 4 districts
Students Enrolled	9,676	4 of 4 districts
Average Pupil/Teacher Ratio	19.7:1	4 of 4 districts
High School Students Enrolled	2,517	4 of 4 districts, 1 MFR
Average High School Graduation Rate (US Avg 67.3%)	87.5%	4 of 4 districts
Average Composite SAT I Score (US Avg 1026)	1072	3 of 4 districts, 1 MFR
Average ACT Score (US Avg 20.8)	24	2 of 4 districts, 2 MFRs
Available Graduate/PhD Programs	0	
Available Colleges and/or Universities	1	
Available Vocational and/or Technical Schools	1	

Employment

Unemployment and job growth rates provide an indicator of job availability in the local community. National rates from the Bureau of Labor Statistics are also provided. For each entry, the basis of the data (either MSA or number of counties in the MHA or the county of the installation) is indicated.

The unemployment rates for the last five years:

	1999	2000	2001	2002	2003
Local Data	5.3%	5.9%	6.3%	6.5%	6.7%
National	4.2%	4.0%	4.7%	5.8%	6.0%
Basis:	3 of 3 counties	3 of 3 counties	3 of 3 counties	3 of 3 counties	3 of 3 counties

The annual job growth rate for the last five-years:

	1999	2000	2001	2002	2003
Local Data	3.9%	-2.3%	-1.0%	6.6%	2.4%
National	1.5%	2.4%	.03%	-.31%	.86%
Basis:	3 of 3 counties	3 of 3 counties	3 of 3 counties	3 of 3 counties	3 of 3 counties

Housing

This attribute provides an indication of availability of housing, both sales and rental, in the local community. Note: According to the 2000 Census, Vacant Sale and Vacant Rental Units do not equal total Vacant Housing Units. Vacant housing units may also include units that are vacant but not on the market for sale or rent. For each entry, the basis of the data (either MSA or number of counties in the MHA or the county of the installation) is indicated.

Total Vacant Housing Units	15,330	Basis: 3 of 3 counties
Vacant Sale Units	2,088	
Vacant Rental Units	2,526	

Medical Providers

This attribute provides an indicator of availability of medical care for military and DoD civilians in the local community. The table reflects the raw number of physicians/beds and ratio of physicians/beds to population. The basis of the data (either MSA or number of counties in the MHA or the county of the installation) is indicated.

	# Physicians	# Beds	Population	
Local Community	459	330	307,327	Basis: 3 of 3 counties
Ratio	1:670	1:931		
National Ratio (2003)	1:421.2	1:373.7		

Safety/Crime

The local community's Uniform Crime Reports (UCR) Index for 2002 per 100,000 people and the national UCR based on information from the Federal Bureau of Investigation (FBI) for 2002 is provided. The basis of the data (either MSA or state) is indicated.

Local UCR	5,106.8	Basis: state
National UCR	4,118.8	

Transportation

Distance to an airport shows convenience and availability of airline transportation. Public transportation shows potential for members and DoD civilians to use it to commute to/from work under normal circumstances and for leisure.

Distance from NAVMAG_INDIAN_ISLAND to nearest commercial airport: 91.8 miles
Is NAVMAG_INDIAN_ISLAND served by regularly scheduled public transportation? No

Utilities

This attribute identifies a local community's water and sewer systems' ability to receive 1,000 additional people.

Does the local community's water system have the ability to meet an expanded need of an additional 1,000 people moving in the local community? Yes

Does the local community's sewer system have the ability to meet an expanded need of an additional 1,000 people moving in the local community? Yes

NAVMAG_PEARL_HARBOR, HI

Demographics

The following tables provide a short description of the area near the installation/activity. NAVMAG_PEARL_HARBOR is 12.7 miles from Honolulu, HI, the nearest city with a population of 100,000 or more. The nearest metropolitan statistical area (MSA) is

MSA	Population
Honolulu, HI MSA	876,156

The following entities comprise the military housing area (MHA):

County/City	Population
Honolulu	876156
Kauai	58463
Total	934,619

Child Care

This attribute captures the number of nationally accredited child-care centers within the local community: 52

Cost of Living

Cost of Living provides a relative measure of cost of living in the local community. General Schedule (GS) Locality pay provides a relative scale to compare local salaries with government salaries and Basic Allowance for Housing (BAH) is an indicator of the local rental market. In-state tuition is an indicator of the support provided by the state for active duty family members to participate in higher-level education opportunities. For median household income and house value, the basis of the data (either MSA or number of counties in the MHA or the county of the installation) is indicated.

Median Household Income	(US Avg $41,994)	$51,914	Basis: MSA
Median House Value	(US Avg $119,600)	$309,000	
GS Locality Pay	("Rest of US" 10.9%)	25.0%	
O-3 with Dependents BAH Rate		$2,089	
In-state Tuition for Family Member		Yes	
In-state Tuition Continues if Member PCSs Out of State		No	

Education

This attribute defines the population in local school districts and identifies capacity. The pupil/teacher ratio, graduation rate, and composite SAT I/ACT scores provide a relative quality indicator of education. This attribute also attempts to give communities credit for the potential intellectual capital they provide.

NOTE: "MFR"--means a Memorandum For Record is on file at the installation/activity/agency to document problems in obtaining the required information. Reasons for not being able to obtain information may be that the school district refused to provide the information or the school district does not use or track the information. For

each entry, the number of school districts for which data are available of the total number of school districts reported, and the number of MFRs is indicated.

		Basis
School District(s) Capacity	135,540	1 of 1 district
Students Enrolled	122,635	1 of 1 district
Average Pupil/Teacher Ratio	17.7:1	1 of 1 district
High School Students Enrolled	10,596	1 of 1 district
Average High School Graduation Rate (US Avg 67.3%)	79.8%	1 of 1 district
Average Composite SAT I Score (US Avg 1026)	1002	1 of 1 district
Average ACT Score (US Avg 20.8)	22	1 of 1 district
Available Graduate/PhD Programs	7	
Available Colleges and/or Universities	16	
Available Vocational and/or Technical Schools	10	

Employment

Unemployment and job growth rates provide an indicator of job availability in the local community. National rates from the Bureau of Labor Statistics are also provided. For each entry, the basis of the data (either MSA or number of counties in the MHA or the county of the installation) is indicated.

The unemployment rates for the last five years:

	1999	2000	2001	2002	2003
Local Data	4.9%	3.7%	4.0%	3.9%	3.9%
National	4.2%	4.0%	4.7%	5.8%	6.0%
Basis:	MSA	MSA	MSA	MSA	MSA

The annual job growth rate for the last five-years:

	1999	2000	2001	2002	2003
Local Data	- .4%	1.3%	-2.9%	2.6%	1.7%
National	1.5%	2.4%	.03%	-.31%	.86%
Basis:	MSA	MSA	MSA	MSA	MSA

Housing

This attribute provides an indication of availability of housing, both sales and rental, in the local community. Note: According to the 2000 Census, Vacant Sale and Vacant Rental Units do not equal total Vacant Housing Units. Vacant housing units may also include units that are vacant but not on the market for sale or rent. For each entry, the basis of the data (either MSA or number of counties in the MHA or the county of the installation) is indicated.

Total Vacant Housing Units	29,538	Basis: MSA
Vacant Sale Units	3,007	
Vacant Rental Units	12,286	

Medical Providers

This attribute provides an indicator of availability of medical care for military and DoD civilians in the local community. The table reflects the raw number of physicians/beds and ratio of physicians/beds to population. The basis of the data (either MSA or number of counties in the MHA or the county of the installation) is indicated.

	# Physicians	# Beds	Population	
Local Community	2,571	1,804	876,156	Basis: MSA
Ratio	1:341	1:486		
National Ratio (2003)	1:421.2	1:373.7		

Safety/Crime

The local community's Uniform Crime Reports (UCR) Index for 2002 per 100,000 people and the national UCR based on information from the Federal Bureau of Investigation (FBI) for 2002 is provided. The basis of the data (either MSA or state) is indicated.

Local UCR	6,360.4	Basis: MSA
National UCR	4,118.8	

Transportation

Distance to an airport shows convenience and availability of airline transportation. Public transportation shows potential for members and DoD civilians to use it to commute to/from work under normal circumstances and for leisure.

Distance from NAVMAG_PEARL_HARBOR to nearest commercial airport: 17.0 miles
Is NAVMAG_PEARL_HARBOR served by regularly scheduled public transportation? Yes

Utilities

This attribute identifies a local community's water and sewer systems' ability to receive 1,000 additional people.

Does the local community's water system have the ability to meet an expanded need of an additional 1,000 people moving in the local community? Yes

Does the local community's sewer system have the ability to meet an expanded need of an additional 1,000 people moving in the local community? Yes

NAVMARCORESCEN_AKRON_OH, OH

Demographics

The following tables provide a short description of the area near the installation/activity. NAVMARCORESCEN_AKRON_OH is within Akron, OH, the nearest city with a population of 100,000 or more. The nearest metropolitan statistical area (MSA) is

MSA	Population
Akron, OH PMSA	694,960

The following entities comprise the military housing area (MHA):

County/City	Population
Medina	151095
Portage	152061
Stark	378098
Summit	542899
Total	1,224,153

Child Care

This attribute captures the number of nationally accredited child-care centers within the local community: 53

Cost of Living

Cost of Living provides a relative measure of cost of living in the local community. General Schedule (GS) Locality pay provides a relative scale to compare local salaries with government salaries and Basic Allowance for Housing (BAH) is an indicator of the local rental market. In-state tuition is an indicator of the support provided by the state for active duty family members to participate in higher-level education opportunities. For median household income and house value, the basis of the data (either MSA or number of counties in the MHA or the county of the installation) is indicated.

Median Household Income	(US Avg $41,994)	$42,691	Basis: MSA
Median House Value	(US Avg $119,600)	$112,600	
GS Locality Pay	("Rest of US" 10.9%)	13.1%	
O-3 with Dependents BAH Rate		$ 995	
In-state Tuition for Family Member		Yes	
In-state Tuition Continues if Member PCSs Out of State		Yes	

Education

This attribute defines the population in local school districts and identifies capacity. The pupil/teacher ratio, graduation rate, and composite SAT I/ACT scores provide a relative quality indicator of education. This attribute also attempts to give communities credit for the potential intellectual capital they provide.

NOTE: "MFR"--means a Memorandum For Record is on file at the installation/activity/agency to document problems in obtaining the required information. Reasons for not being able to obtain information may be that the school district refused to provide the information or the school district does not use or track the information. For each entry, the number of school districts for which data are available of the total number of school districts reported, and the number of MFRs is indicated.

		Basis
School District(s) Capacity	15,095	4 of 16 districts, 12 MFRs
Students Enrolled	77,030	16 of 16 districts
Average Pupil/Teacher Ratio	15.0:1	16 of 16 districts
High School Students Enrolled	23,776	16 of 16 districts
Average High School Graduation Rate (US Avg 67.3%)	89.3%	16 of 16 districts
Average Composite SAT I Score (US Avg 1026)	658	5 of 16 districts, 11 MFRs
Average ACT Score (US Avg 20.8)	21	7 of 16 districts, 9 MFRs
Available Graduate/PhD Programs	5	
Available Colleges and/or Universities	11	
Available Vocational and/or Technical Schools	9	

Employment

Unemployment and job growth rates provide an indicator of job availability in the local community. National rates from the Bureau of Labor Statistics are also provided. For each entry, the basis of the data (either MSA or number of counties in the MHA or the county of the installation) is indicated.

The unemployment rates for the last five years:

	1999	2000	2001	2002	2003
Local Data	4.2%	4.0%	4.2%	5.4%	5.7%
National	4.2%	4.0%	4.7%	5.8%	6.0%
Basis:	MSA	MSA	MSA	MSA	MSA

The annual job growth rate for the last five-years:

	1999	2000	2001	2002	2003
Local Data	1.2%	.2%	1.5%	-1.1%	1.1%
National	1.5%	2.4%	.03%	-.31%	.86%
Basis:	MSA	MSA	MSA	MSA	MSA

Housing

This attribute provides an indication of availability of housing, both sales and rental, in the local community. Note: According to the 2000 Census, Vacant Sale and Vacant Rental Units do not equal total Vacant Housing Units. Vacant housing units may also include units that are vacant but not on the market for sale or rent. For

each entry, the basis of the data (either MSA or number of counties in the MHA or the county of the installation) is indicated.

Total Vacant Housing Units	16,739	Basis: MSA
Vacant Sale Units	3,470	
Vacant Rental Units	7,126	

Medical Providers

This attribute provides an indicator of availability of medical care for military and DoD civilians in the local community. The table reflects the raw number of physicians/beds and ratio of physicians/beds to population. The basis of the data (either MSA or number of counties in the MHA or the county of the installation) is indicated.

	# Physicians	# Beds	Population	
Local Community	1,820	1,425	694,960	Basis: MSA
Ratio	1:382	1:488		
National Ratio (2003)	1:421.2	1:373.7		

Safety/Crime

The local community's Uniform Crime Reports (UCR) Index for 2002 per 100,000 people and the national UCR based on information from the Federal Bureau of Investigation (FBI) for 2002 is provided. The basis of the data (either MSA or state) is indicated.

Local UCR	4,107.3	Basis: state
National UCR	4,118.8	

Transportation

Distance to an airport shows convenience and availability of airline transportation. Public transportation shows potential for members and DoD civilians to use it to commute to/from work under normal circumstances and for leisure.

Distance from NAVMARCORESCEN_AKRON_OH to nearest commercial airport: 14.0 miles
Is NAVMARCORESCEN_AKRON_OH served by regularly scheduled public transportation? Yes

Utilities

This attribute identifies a local community's water and sewer systems' ability to receive 1,000 additional people.

Does the local community's water system have the ability to meet an expanded need of an additional 1,000 people moving in the local community? Yes

Does the local community's sewer system have the ability to meet an expanded need of an additional 1,000 people moving in the local community? Yes

NAVMARCORESCEN_ALAMEDA_CA, CA

Demographics

The following tables provide a short description of the area near the installation/activity. NAVMARCORESCEN_ALAMEDA_CA is 5 miles from Oakland, CA, the nearest city with a population of 100,000 or more. The nearest metropolitan statistical area (MSA) is

MSA	Population
Oakland, CA PMSA	2,392,557

The following entities comprise the military housing area (MHA):

County/City	Population
Alameda	1443741
Contra Costa	948816
Total	2,392,557

Child Care

This attribute captures the number of nationally accredited child-care centers within the local community: 30

Cost of Living

Cost of Living provides a relative measure of cost of living in the local community. General Schedule (GS) Locality pay provides a relative scale to compare local salaries with government salaries and Basic Allowance for Housing (BAH) is an indicator of the local rental market. In-state tuition is an indicator of the support provided by the state for active duty family members to participate in higher-level education opportunities. For median household income and house value, the basis of the data (either MSA or number of counties in the MHA or the county of the installation) is indicated.

Median Household Income	(US Avg $41,994)	$59,365	Basis: MSA
Median House Value	(US Avg $119,600)	$289,100	
GS Locality Pay	("Rest of US" 10.9%)	24.2%	
O-3 with Dependents BAH Rate		$2,373	
In-state Tuition for Family Member		Yes	
In-state Tuition Continues if Member PCSs Out of State		No	

Education

This attribute defines the population in local school districts and identifies capacity. The pupil/teacher ratio, graduation rate, and composite SAT I/ACT scores provide a relative quality indicator of education. This attribute also attempts to give communities credit for the potential intellectual capital they provide.

NOTE: "MFR"--means a Memorandum For Record is on file at the installation/activity/agency to document problems in obtaining the required information. Reasons for not being able to obtain information may be that the school district refused to provide the information or the school district does not use or track the information. For

each entry, the number of school districts for which data are available of the total number of school districts reported, and the number of MFRs is indicated.

		Basis
School District(s) Capacity	290,775	23 of 23 districts
Students Enrolled	277,541	23 of 23 districts
Average Pupil/Teacher Ratio	25.4:1	23 of 23 districts
High School Students Enrolled	83,847	21 of 21 districts
Average High School Graduation Rate (US Avg 67.3%)	89.0%	21 of 21 districts
Average Composite SAT I Score (US Avg 1026)	1010	17 of 21 districts, 2 MFRs
Average ACT Score (US Avg 20.8)	21	16 of 21 districts, 5 MFRs
Available Graduate/PhD Programs	19	
Available Colleges and/or Universities	36	
Available Vocational and/or Technical Schools	9	

Employment

Unemployment and job growth rates provide an indicator of job availability in the local community. National rates from the Bureau of Labor Statistics are also provided. For each entry, the basis of the data (either MSA or number of counties in the MHA or the county of the installation) is indicated.

The unemployment rates for the last five years:

	1999	2000	2001	2002	2003
Local Data	3.3%	2.9%	4.0%	6.1%	6.3%
National	4.2%	4.0%	4.7%	5.8%	6.0%
Basis:	MSA	MSA	MSA	MSA	MSA

The annual job growth rate for the last five-years:

	1999	2000	2001	2002	2003
Local Data	2.4%	3.4%	.6%	- .7%	- .8%
National	1.5%	2.4%	.03%	-.31%	.86%
Basis:	MSA	MSA	MSA	MSA	MSA

Housing

This attribute provides an indication of availability of housing, both sales and rental, in the local community. Note: According to the 2000 Census, Vacant Sale and Vacant Rental Units do not equal total Vacant Housing Units. Vacant housing units may also include units that are vacant but not on the market for sale or rent. For each entry, the basis of the data (either MSA or number of counties in the MHA or the county of the installation) is indicated.

Total Vacant Housing Units	27,265	Basis:

Vacant Sale Units	5,844	MSA
Vacant Rental Units	9,389	

Medical Providers

This attribute provides an indicator of availability of medical care for military and DoD civilians in the local community. The table reflects the raw number of physicians/beds and ratio of physicians/beds to population. The basis of the data (either MSA or number of counties in the MHA or the county of the installation) is indicated.

	# Physicians	# Beds	Population	
Local Community	5,767	4,757	2,392,557	Basis: MSA
Ratio	1:415	1:503		
National Ratio (2003)	1:421.2	1:373.7		

Safety/Crime

The local community's Uniform Crime Reports (UCR) Index for 2002 per 100,000 people and the national UCR based on information from the Federal Bureau of Investigation (FBI) for 2002 is provided. The basis of the data (either MSA or state) is indicated.

Local UCR	4,896.8	Basis: MSA
National UCR	4,118.8	

Transportation

Distance to an airport shows convenience and availability of airline transportation. Public transportation shows potential for members and DoD civilians to use it to commute to/from work under normal circumstances and for leisure.

Distance from NAVMARCORESCEN_ALAMEDA_CA to nearest commercial airport: 8.0 miles
Is NAVMARCORESCEN_ALAMEDA_CA served by regularly scheduled public transportation? Yes

Utilities

This attribute identifies a local community's water and sewer systems' ability to receive 1,000 additional people.

Does the local community's water system have the ability to meet an expanded need of an additional 1,000 people moving in the local community? Yes

Does the local community's sewer system have the ability to meet an expanded need of an additional 1,000 people moving in the local community? Yes

NAVMARCORESCEN_ALBANY_NY, NY

Demographics

The following tables provide a short description of the area near the installation/activity. NAVMARCORESCEN_ALBANY_NY is within Albany, NY, the nearest city with a population of 100,000 or more. The nearest metropolitan statistical area (MSA) is

MSA	Population
Albany-Schenectady-Troy, NY MSA	875,583

The following entities comprise the military housing area (MHA):

County/City	Population
Albany	294565
Rensselaer	152538
Saratoga	200635
Schenectady	146555
Total	794,293

Child Care

This attribute captures the number of nationally accredited child-care centers within the local community: 7

Cost of Living

Cost of Living provides a relative measure of cost of living in the local community. General Schedule (GS) Locality pay provides a relative scale to compare local salaries with government salaries and Basic Allowance for Housing (BAH) is an indicator of the local rental market. In-state tuition is an indicator of the support provided by the state for active duty family members to participate in higher-level education opportunities. For median household income and house value, the basis of the data (either MSA or number of counties in the MHA or the county of the installation) is indicated.

Median Household Income	(US Avg $41,994)	$43,250	Basis: MSA
Median House Value	(US Avg $119,600)	$107,400	
GS Locality Pay	("Rest of US" 10.9%)	10.9%	
O-3 with Dependents BAH Rate		$1,360	
In-state Tuition for Family Member		Yes	
In-state Tuition Continues if Member PCSs Out of State		No	

Education

This attribute defines the population in local school districts and identifies capacity. The pupil/teacher ratio, graduation rate, and composite SAT I/ACT scores provide a relative quality indicator of education. This attribute also attempts to give communities credit for the potential intellectual capital they provide.

NOTE: "MFR"--means a Memorandum For Record is on file at the installation/activity/agency to document problems in obtaining the required information. Reasons for not being able to obtain information may be that the school district refused to provide the information or the school district does not use or track the information. For each entry, the number of school districts for which data are available of the total number of school districts reported, and the number of MFRs is indicated.

		Basis
School District(s) Capacity	11,067	1 of 1 district
Students Enrolled	8,102	1 of 1 district
Average Pupil/Teacher Ratio	13.0:1	1 of 1 district
High School Students Enrolled	2,666	1 of 1 district
Average High School Graduation Rate (US Avg 67.3%)	85.0%	1 of 1 district
Average Composite SAT I Score (US Avg 1026)	968	1 of 1 district
Average ACT Score (US Avg 20.8)	20	1 of 1 district
Available Graduate/PhD Programs	12	
Available Colleges and/or Universities	4	
Available Vocational and/or Technical Schools	14	

Employment

Unemployment and job growth rates provide an indicator of job availability in the local community. National rates from the Bureau of Labor Statistics are also provided. For each entry, the basis of the data (either MSA or number of counties in the MHA or the county of the installation) is indicated.

The unemployment rates for the last five years:

	1999	2000	2001	2002	2003
Local Data	3.5%	3.4%	3.1%	3.8%	4.0%
National	4.2%	4.0%	4.7%	5.8%	6.0%
Basis:	MSA	MSA	MSA	MSA	MSA

The annual job growth rate for the last five-years:

	1999	2000	2001	2002	2003
Local Data	- .5%	- .7%	.8%	2.2%	- .1%
National	1.5%	2.4%	.03%	-.31%	.86%
Basis:	MSA	MSA	MSA	MSA	MSA

Housing

This attribute provides an indication of availability of housing, both sales and rental, in the local community. Note: According to the 2000 Census, Vacant Sale and Vacant Rental Units do not equal total Vacant Housing Units. Vacant housing units may also include units that are vacant but not on the market for sale or rent. For each entry, the basis of the data (either MSA or number of counties in the MHA or the county of the installation) is indicated.

Total Vacant Housing Units	35,978	Basis: MSA
Vacant Sale Units	5,320	
Vacant Rental Units	9,748	

Medical Providers

This attribute provides an indicator of availability of medical care for military and DoD civilians in the local community. The table reflects the raw number of physicians/beds and ratio of physicians/beds to population. The basis of the data (either MSA or number of counties in the MHA or the county of the installation) is indicated.

	# Physicians	# Beds	Population	
Local Community	2,495	2,757	875,583	Basis: MSA
Ratio	1:351	1:318		
National Ratio (2003)	1:421.2	1:373.7		

Safety/Crime

The local community's Uniform Crime Reports (UCR) Index for 2002 per 100,000 people and the national UCR based on information from the Federal Bureau of Investigation (FBI) for 2002 is provided. The basis of the data (either MSA or state) is indicated.

Local UCR	2,803.7	Basis: state
National UCR	4,118.8	

Transportation

Distance to an airport shows convenience and availability of airline transportation. Public transportation shows potential for members and DoD civilians to use it to commute to/from work under normal circumstances and for leisure.

Distance from NAVMARCORESCEN_ALBANY_NY to nearest commercial airport: 7.7 miles
Is NAVMARCORESCEN_ALBANY_NY served by regularly scheduled public transportation? Yes

Utilities

This attribute identifies a local community's water and sewer systems' ability to receive 1,000 additional people.

Does the local community's water system have the ability to meet an expanded need of an additional 1,000 people moving in the local community? Yes

Does the local community's sewer system have the ability to meet an expanded need of an additional 1,000 people moving in the local community? Yes

NAVMARCORESCEN_AMARILLO_TX, TX

Demographics

The following tables provide a short description of the area near the installation/activity. NAVMARCORESCEN_AMARILLO_TX is 119 miles from Lubbock, TX, the nearest city with a population of 100,000 or more. The nearest metropolitan statistical area (MSA) is

MSA	Population
Amarillo, TX MSA	217,858

The following entities comprise the military housing area (MHA):

County/City	Population
Potter	113546
Randall	104312
Total	217,858

Child Care

This attribute captures the number of nationally accredited child-care centers within the local community: 2

Cost of Living

Cost of Living provides a relative measure of cost of living in the local community. General Schedule (GS) Locality pay provides a relative scale to compare local salaries with government salaries and Basic Allowance for Housing (BAH) is an indicator of the local rental market. In-state tuition is an indicator of the support provided by the state for active duty family members to participate in higher-level education opportunities. For median household income and house value, the basis of the data (either MSA or number of counties in the MHA or the county of the installation) is indicated.

Median Household Income	(US Avg $41,994)	$35,679	Basis: MSA
Median House Value	(US Avg $119,600)	$78,000	
GS Locality Pay	("Rest of US" 10.9%)	10.9%	
O-3 with Dependents BAH Rate		$1,058	
In-state Tuition for Family Member		Yes	
In-state Tuition Continues if Member PCSs Out of State		Yes	

Education

This attribute defines the population in local school districts and identifies capacity. The pupil/teacher ratio, graduation rate, and composite SAT I/ACT scores provide a relative quality indicator of education. This attribute also attempts to give communities credit for the potential intellectual capital they provide.

NOTE: "MFR"--means a Memorandum For Record is on file at the installation/activity/agency to document problems in obtaining the required information. Reasons for not being able to obtain information may be that the school district refused to provide the information or the school district does not use or track the information. For

each entry, the number of school districts for which data are available of the total number of school districts reported, and the number of MFRs is indicated.

		Basis
School District(s) Capacity	45,250	5 of 5 districts
Students Enrolled	40,042	5 of 5 districts
Average Pupil/Teacher Ratio	14.7:1	5 of 5 districts
High School Students Enrolled	10,756	4 of 4 districts
Average High School Graduation Rate (US Avg 67.3%)	84.2%	4 of 4 districts
Average Composite SAT I Score (US Avg 1026)	1025	4 of 4 districts
Average ACT Score (US Avg 20.8)	21	4 of 4 districts
Available Graduate/PhD Programs	2	
Available Colleges and/or Universities	2	
Available Vocational and/or Technical Schools	5	

Employment

Unemployment and job growth rates provide an indicator of job availability in the local community. National rates from the Bureau of Labor Statistics are also provided. For each entry, the basis of the data (either MSA or number of counties in the MHA or the county of the installation) is indicated.

The unemployment rates for the last five years:

	1999	2000	2001	2002	2003
Local Data	3.6%	3.5%	3.1%	3.7%	3.9%
National	4.2%	4.0%	4.7%	5.8%	6.0%
Basis:	MSA	MSA	MSA	MSA	MSA

The annual job growth rate for the last five-years:

	1999	2000	2001	2002	2003
Local Data	.6%	.0%	- .6%	1.2%	3.7%
National	1.5%	2.4%	.03%	-.31%	.86%
Basis:	MSA	MSA	MSA	MSA	MSA

Housing

This attribute provides an indication of availability of housing, both sales and rental, in the local community. Note: According to the 2000 Census, Vacant Sale and Vacant Rental Units do not equal total Vacant Housing Units. Vacant housing units may also include units that are vacant but not on the market for sale or rent. For each entry, the basis of the data (either MSA or number of counties in the MHA or the county of the installation) is indicated.

Total Vacant Housing Units	5,859	Basis: MSA
Vacant Sale Units	1,013	
Vacant Rental Units	2,577	

Medical Providers

This attribute provides an indicator of availability of medical care for military and DoD civilians in the local community. The table reflects the raw number of physicians/beds and ratio of physicians/beds to population. The basis of the data (either MSA or number of counties in the MHA or the county of the installation) is indicated.

	# Physicians	# Beds	Population	
Local Community	565	780	217,858	Basis: MSA
Ratio	1:386	1:279		
National Ratio (2003)	1:421.2	1:373.7		

Safety/Crime

The local community's Uniform Crime Reports (UCR) Index for 2002 per 100,000 people and the national UCR based on information from the Federal Bureau of Investigation (FBI) for 2002 is provided. The basis of the data (either MSA or state) is indicated.

Local UCR	6,404.0	Basis: MSA
National UCR	4,118.8	

Transportation

Distance to an airport shows convenience and availability of airline transportation. Public transportation shows potential for members and DoD civilians to use it to commute to/from work under normal circumstances and for leisure.

Distance from NAVMARCORESCEN_AMARILLO_TX to nearest commercial airport: 7.3 miles
Is NAVMARCORESCEN_AMARILLO_TX served by regularly scheduled public transportation? Yes

Utilities

This attribute identifies a local community's water and sewer systems' ability to receive 1,000 additional people.

Does the local community's water system have the ability to meet an expanded need of an additional 1,000 people moving in the local community? Yes

Does the local community's sewer system have the ability to meet an expanded need of an additional 1,000 people moving in the local community? Yes

NAVMARCORESCEN_AMITYVILLE_NY, NY

Demographics

The following tables provide a short description of the area near the installation/activity. NAVMARCORESCEN_AMITYVILLE_NY is 28.5 miles from Queens, NY, the nearest city with a population of 100,000 or more. The nearest metropolitan statistical area (MSA) is

MSA	Population
Nassau-Suffolk, NY PMSA	2,753,913

The following entities comprise the military housing area (MHA):

County/City	Population
Nassau	1334544
Suffolk	1419369
Total	2,753,913

Child Care

This attribute captures the number of nationally accredited child-care centers within the local community: 4

Cost of Living

Cost of Living provides a relative measure of cost of living in the local community. General Schedule (GS) Locality pay provides a relative scale to compare local salaries with government salaries and Basic Allowance for Housing (BAH) is an indicator of the local rental market. In-state tuition is an indicator of the support provided by the state for active duty family members to participate in higher-level education opportunities. For median household income and house value, the basis of the data (either MSA or number of counties in the MHA or the county of the installation) is indicated.

Median Household Income	(US Avg $41,994)	$68,351	Basis: MSA
Median House Value	(US Avg $119,600)	$214,600	
GS Locality Pay	("Rest of US" 10.9%)	19.3%	
O-3 with Dependents BAH Rate		$2,348	
In-state Tuition for Family Member		Yes	
In-state Tuition Continues if Member PCSs Out of State		No	

Education

This attribute defines the population in local school districts and identifies capacity. The pupil/teacher ratio, graduation rate, and composite SAT I/ACT scores provide a relative quality indicator of education. This attribute also attempts to give communities credit for the potential intellectual capital they provide.

NOTE: "MFR"--means a Memorandum For Record is on file at the installation/activity/agency to document problems in obtaining the required information. Reasons for not being able to obtain information may be that the school district refused to provide the information or the school district does not use or track the information. For

each entry, the number of school districts for which data are available of the total number of school districts reported, and the number of MFRs is indicated.

		Basis
School District(s) Capacity	5,184	1 of 1 district
Students Enrolled	5,184	1 of 1 district
Average Pupil/Teacher Ratio	12.7:1	1 of 1 district
High School Students Enrolled	801	1 of 1 district
Average High School Graduation Rate (US Avg 67.3%)	97.0%	1 of 1 district
Average Composite SAT I Score (US Avg 1026)	1006	1 of 1 district
Average ACT Score (US Avg 20.8)	23	1 of 1 district
Available Graduate/PhD Programs	0	
Available Colleges and/or Universities	1	
Available Vocational and/or Technical Schools	2	

Employment

Unemployment and job growth rates provide an indicator of job availability in the local community. National rates from the Bureau of Labor Statistics are also provided. For each entry, the basis of the data (either MSA or number of counties in the MHA or the county of the installation) is indicated.

The unemployment rates for the last five years:

	1999	2000	2001	2002	2003
Local Data	3.3%	3.0%	3.3%	4.3%	4.2%
National	4.2%	4.0%	4.7%	5.8%	6.0%
Basis:	MSA	MSA	MSA	MSA	MSA

The annual job growth rate for the last five-years:

	1999	2000	2001	2002	2003
Local Data	.6%	- .2%	.0%	2.4%	.7%
National	1.5%	2.4%	.03%	-.31%	.86%
Basis:	MSA	MSA	MSA	MSA	MSA

Housing

This attribute provides an indication of availability of housing, both sales and rental, in the local community. Note: According to the 2000 Census, Vacant Sale and Vacant Rental Units do not equal total Vacant Housing Units. Vacant housing units may also include units that are vacant but not on the market for sale or rent. For each entry, the basis of the data (either MSA or number of counties in the MHA or the county of the installation) is indicated.

Total Vacant Housing Units	63,788	Basis: MSA
Vacant Sale Units	6,296	
Vacant Rental Units	5,312	

Medical Providers

This attribute provides an indicator of availability of medical care for military and DoD civilians in the local community. The table reflects the raw number of physicians/beds and ratio of physicians/beds to population. The basis of the data (either MSA or number of counties in the MHA or the county of the installation) is indicated.

	# Physicians	# Beds	Population	
Local Community	10,877	8,443	2,753,913	Basis: MSA
Ratio	1:253	1:326		
National Ratio (2003)	1:421.2	1:373.7		

Safety/Crime

The local community's Uniform Crime Reports (UCR) Index for 2002 per 100,000 people and the national UCR based on information from the Federal Bureau of Investigation (FBI) for 2002 is provided. The basis of the data (either MSA or state) is indicated.

Local UCR	2,803.7	Basis: state
National UCR	4,118.8	

Transportation

Distance to an airport shows convenience and availability of airline transportation. Public transportation shows potential for members and DoD civilians to use it to commute to/from work under normal circumstances and for leisure.

Distance from NAVMARCORESCEN_AMITYVILLE_NY to nearest commercial airport: 27.0 miles
Is NAVMARCORESCEN_AMITYVILLE_NY served by regularly scheduled public transportation? Yes

Utilities

This attribute identifies a local community's water and sewer systems' ability to receive 1,000 additional people.

Does the local community's water system have the ability to meet an expanded need of an additional 1,000 people moving in the local community? Yes

Does the local community's sewer system have the ability to meet an expanded need of an additional 1,000 people moving in the local community? Yes

NAVMARCORESCEN_AUGUSTA_GA, GA

Demographics

The following tables provide a short description of the area near the installation/activity. NAVMARCORESCEN_AUGUSTA_GA is within Augusta, GA, the nearest city with a population of 100,000 or more. The nearest metropolitan statistical area (MSA) is

MSA	Population
Augusta-Aiken, GA-SC MSA	456,210

The following entities comprise the military housing area (MHA):

County/City	Population
Aiken	142552
Columbia	89288
Mcduffie	21231
Richmond	199775
Total	452,846

Child Care

This attribute captures the number of nationally accredited child-care centers within the local community: 2

Cost of Living

Cost of Living provides a relative measure of cost of living in the local community. General Schedule (GS) Locality pay provides a relative scale to compare local salaries with government salaries and Basic Allowance for Housing (BAH) is an indicator of the local rental market. In-state tuition is an indicator of the support provided by the state for active duty family members to participate in higher-level education opportunities. For median household income and house value, the basis of the data (either MSA or number of counties in the MHA or the county of the installation) is indicated.

Median Household Income	(US Avg $41,994)	$38,103	Basis: MSA
Median House Value	(US Avg $119,600)	$87,600	
GS Locality Pay	("Rest of US" 10.9%)	10.9%	
O-3 with Dependents BAH Rate		$1,019	
In-state Tuition for Family Member		Yes	
In-state Tuition Continues if Member PCSs Out of State		Yes	

Education

This attribute defines the population in local school districts and identifies capacity. The pupil/teacher ratio, graduation rate, and composite SAT I/ACT scores provide a relative quality indicator of education. This attribute also attempts to give communities credit for the potential intellectual capital they provide.

NOTE: "MFR"--means a Memorandum For Record is on file at the installation/activity/agency to document problems in obtaining the required information. Reasons for not being able to obtain information may be that the school district refused to provide the information or the school district does not use or track the information. For each entry, the number of school districts for which data are available of the total number of school districts reported, and the number of MFRs is indicated.

		Basis
School District(s) Capacity	54,117	2 of 2 districts
Students Enrolled	54,117	2 of 2 districts
Average Pupil/Teacher Ratio	16.6:1	2 of 2 districts
High School Students Enrolled	14,850	2 of 2 districts
Average High School Graduation Rate (US Avg 67.3%)	66.7%	2 of 2 districts
Average Composite SAT I Score (US Avg 1026)	1009	2 of 2 districts
Average ACT Score (US Avg 20.8)	20	2 of 2 districts
Available Graduate/PhD Programs	4	
Available Colleges and/or Universities	1	
Available Vocational and/or Technical Schools	1	

Employment

Unemployment and job growth rates provide an indicator of job availability in the local community. National rates from the Bureau of Labor Statistics are also provided. For each entry, the basis of the data (either MSA or number of counties in the MHA or the county of the installation) is indicated.

The unemployment rates for the last five years:

	1999	2000	2001	2002	2003
Local Data	5.2%	4.5%	4.9%	5.3%	5.0%
National	4.2%	4.0%	4.7%	5.8%	6.0%
Basis:	MSA	MSA	MSA	MSA	MSA

The annual job growth rate for the last five-years:

	1999	2000	2001	2002	2003
Local Data	.7%	.9%	-2.4%	.3%	4.3%
National	1.5%	2.4%	.03%	-.31%	.86%
Basis:	MSA	MSA	MSA	MSA	MSA

Housing

This attribute provides an indication of availability of housing, both sales and rental, in the local community. Note: According to the 2000 Census, Vacant Sale and Vacant Rental Units do not equal total Vacant Housing Units. Vacant housing units may also include units that are vacant but not on the market for sale or rent. For each entry, the basis of the data (either MSA or number of counties in the MHA or the county of the installation) is indicated.

Total Vacant Housing Units	18,892	Basis: MSA
Vacant Sale Units	3,835	
Vacant Rental Units	6,752	

Medical Providers

This attribute provides an indicator of availability of medical care for military and DoD civilians in the local community. The table reflects the raw number of physicians/beds and ratio of physicians/beds to population. The basis of the data (either MSA or number of counties in the MHA or the county of the installation) is indicated.

	# Physicians	# Beds	Population	
Local Community	1,637	1,692	456,210	Basis: MSA
Ratio	1:279	1:270		
National Ratio (2003)	1:421.2	1:373.7		

Safety/Crime

The local community's Uniform Crime Reports (UCR) Index for 2002 per 100,000 people and the national UCR based on information from the Federal Bureau of Investigation (FBI) for 2002 is provided. The basis of the data (either MSA or state) is indicated.

Local UCR	4,406.2	Basis: MSA
National UCR	4,118.8	

Transportation

Distance to an airport shows convenience and availability of airline transportation. Public transportation shows potential for members and DoD civilians to use it to commute to/from work under normal circumstances and for leisure.

Distance from NAVMARCORESCEN_AUGUSTA_GA to nearest commercial airport: 6.9 miles
Is NAVMARCORESCEN_AUGUSTA_GA served by regularly scheduled public transportation? Yes

Utilities

This attribute identifies a local community's water and sewer systems' ability to receive 1,000 additional people.

Does the local community's water system have the ability to meet an expanded need of an additional 1,000 people moving in the local community? Yes

Does the local community's sewer system have the ability to meet an expanded need of an additional 1,000 people moving in the local community? Yes

NAVMARCORESCEN_AUSTIN_TX, TX

Demographics

The following tables provide a short description of the area near the installation/activity. NAVMARCORESCEN_AUSTIN_TX is within Austin, TX, the nearest city with a population of 100,000 or more. The nearest metropolitan statistical area (MSA) is

MSA	Population
Austin-San Marcos, TX MSA	1,249,763

The following entities comprise the military housing area (MHA):

County/City	Population
Bastrop	57733
Burnet	34147
Caldwell	32194
Hays	97589
Travis	812280
Williamson	249967
Total	1,283,910

Child Care

This attribute captures the number of nationally accredited child-care centers within the local community: 50

Cost of Living

Cost of Living provides a relative measure of cost of living in the local community. General Schedule (GS) Locality pay provides a relative scale to compare local salaries with government salaries and Basic Allowance for Housing (BAH) is an indicator of the local rental market. In-state tuition is an indicator of the support provided by the state for active duty family members to participate in higher-level education opportunities. For median household income and house value, the basis of the data (either MSA or number of counties in the MHA or the county of the installation) is indicated.

Median Household Income	(US Avg $41,994)	$48,950	Basis: MSA
Median House Value	(US Avg $119,600)	$128,100	
GS Locality Pay	("Rest of US" 10.9%)	10.9%	
O-3 with Dependents BAH Rate		$1,375	
In-state Tuition for Family Member		Yes	
In-state Tuition Continues if Member PCSs Out of State		Yes	

Education

This attribute defines the population in local school districts and identifies capacity. The pupil/teacher ratio, graduation rate, and composite SAT I/ACT scores provide a relative quality indicator of education. This attribute also attempts to give communities credit for the potential intellectual capital they provide.

NOTE: "MFR"--means a Memorandum For Record is on file at the installation/activity/agency to document problems in obtaining the required information. Reasons for not being able to obtain information may be that the school district refused to provide the information or the school district does not use or track the information. For each entry, the number of school districts for which data are available of the total number of school districts reported, and the number of MFRs is indicated.

		Basis
School District(s) Capacity	199,654	8 of 8 districts
Students Enrolled	165,003	8 of 8 districts
Average Pupil/Teacher Ratio	13.9:1	8 of 8 districts
High School Students Enrolled	47,600	8 of 8 districts
Average High School Graduation Rate (US Avg 67.3%)	82.1%	8 of 8 districts
Average Composite SAT I Score (US Avg 1026)	1043	8 of 8 districts
Average ACT Score (US Avg 20.8)	21	8 of 8 districts
Available Graduate/PhD Programs	4	
Available Colleges and/or Universities	5	
Available Vocational and/or Technical Schools	30	

Employment

Unemployment and job growth rates provide an indicator of job availability in the local community. National rates from the Bureau of Labor Statistics are also provided. For each entry, the basis of the data (either MSA or number of counties in the MHA or the county of the installation) is indicated.

The unemployment rates for the last five years:

	1999	2000	2001	2002	2003
Local Data	2.2%	2.0%	3.8%	5.7%	5.7%
National	4.2%	4.0%	4.7%	5.8%	6.0%
Basis:	MSA	MSA	MSA	MSA	MSA

The annual job growth rate for the last five-years:

	1999	2000	2001	2002	2003
Local Data	4.7%	4.9%	.1%	-1.6%	1.2%
National	1.5%	2.4%	.03%	-.31%	.86%
Basis:	MSA	MSA	MSA	MSA	MSA

Housing

This attribute provides an indication of availability of housing, both sales and rental, in the local community. Note: According to the 2000 Census, Vacant Sale and Vacant Rental Units do not equal total Vacant Housing Units. Vacant housing units may also include units that are vacant but not on the market for sale or rent. For each entry, the basis of the data (either MSA or number of counties in the MHA or the county of the installation) is indicated.

Total Vacant Housing Units	24,149	Basis: MSA
Vacant Sale Units	4,748	
Vacant Rental Units	7,631	

Medical Providers

This attribute provides an indicator of availability of medical care for military and DoD civilians in the local community. The table reflects the raw number of physicians/beds and ratio of physicians/beds to population. The basis of the data (either MSA or number of counties in the MHA or the county of the installation) is indicated.

	# Physicians	# Beds	Population	
Local Community	2,606	2,165	1,249,763	Basis: MSA
Ratio	1:480	1:577		
National Ratio (2003)	1:421.2	1:373.7		

Safety/Crime

The local community's Uniform Crime Reports (UCR) Index for 2002 per 100,000 people and the national UCR based on information from the Federal Bureau of Investigation (FBI) for 2002 is provided. The basis of the data (either MSA or state) is indicated.

Local UCR	4,761.6	Basis: MSA
National UCR	4,118.8	

Transportation

Distance to an airport shows convenience and availability of airline transportation. Public transportation shows potential for members and DoD civilians to use it to commute to/from work under normal circumstances and for leisure.

Distance from NAVMARCORESCEN_AUSTIN_TX to nearest commercial airport: 20.0 miles
Is NAVMARCORESCEN_AUSTIN_TX served by regularly scheduled public transportation? No

Utilities

This attribute identifies a local community's water and sewer systems' ability to receive 1,000 additional people.

Does the local community's water system have the ability to meet an expanded need of an additional 1,000 people moving in the local community? Yes

Does the local community's sewer system have the ability to meet an expanded need of an additional 1,000 people moving in the local community? Yes

DRAFT DELIBERATIVE DOCUMENT - FOR DISCUSSION PURPOSES ONLY - NOT RELEASABLE UNDER FOIA
This document may contain information protected from disclosure by public law, regulations or orders.

NAVMARCORESCEN_BATON_ROUGE_LA, LA

Demographics

The following tables provide a short description of the area near the installation/activity. NAVMARCORESCEN_BATON_ROUGE_LA is 57.67 miles from Lafayette, LA, the nearest city with a population of 100,000 or more. The nearest metropolitan statistical area (MSA) is

MSA	Population
Baton Rouge, LA MSA	526,267

The following entities comprise the military housing area (MHA):

County/City	Population
East Baton Rouge	412852
Iberville	33320
Livingston	91814
West Baton Rouge	21601
Total	559,587

Child Care

This attribute captures the number of nationally accredited child-care centers within the local community: 56

Cost of Living

Cost of Living provides a relative measure of cost of living in the local community. General Schedule (GS) Locality pay provides a relative scale to compare local salaries with government salaries and Basic Allowance for Housing (BAH) is an indicator of the local rental market. In-state tuition is an indicator of the support provided by the state for active duty family members to participate in higher-level education opportunities. For median household income and house value, the basis of the data (either MSA or number of counties in the MHA or the county of the installation) is indicated.

Median Household Income	(US Avg $41,994)	$38,438	Basis: MSA
Median House Value	(US Avg $119,600)	$98,500	
GS Locality Pay	("Rest of US" 10.9%)	10.9%	
O-3 with Dependents BAH Rate		$1,119	
In-state Tuition for Family Member		Yes	
In-state Tuition Continues if Member PCSs Out of State		Yes	

Education

This attribute defines the population in local school districts and identifies capacity. The pupil/teacher ratio, graduation rate, and composite SAT I/ACT scores provide a relative quality indicator of education. This attribute also attempts to give communities credit for the potential intellectual capital they provide.

Extracted from OSD BRAC database as of April 20, 2005

NOTE: "MFR"--means a Memorandum For Record is on file at the installation/activity/agency to document problems in obtaining the required information. Reasons for not being able to obtain information may be that the school district refused to provide the information or the school district does not use or track the information. For each entry, the number of school districts for which data are available of the total number of school districts reported, and the number of MFRs is indicated.

		Basis
School District(s) Capacity		0 of 5 districts, 5 MFRs
Students Enrolled	83,441	5 of 5 districts
Average Pupil/Teacher Ratio	13.4:1	5 of 5 districts
High School Students Enrolled	18,606	4 of 5 districts, 1 MFR
Average High School Graduation Rate (US Avg 67.3%)	87.5%	3 of 5 districts, 2 MFRs
Average Composite SAT I Score (US Avg 1026)		0 of 5 districts, 5 MFRs
Average ACT Score (US Avg 20.8)	20	5 of 5 districts
Available Graduate/PhD Programs	3	
Available Colleges and/or Universities	4	
Available Vocational and/or Technical Schools	40	

Employment

Unemployment and job growth rates provide an indicator of job availability in the local community. National rates from the Bureau of Labor Statistics are also provided. For each entry, the basis of the data (either MSA or number of counties in the MHA or the county of the installation) is indicated.

The unemployment rates for the last five years:

	1999	2000	2001	2002	2003
Local Data	4.0%	4.6%	5.4%	5.6%	6.2%
National	4.2%	4.0%	4.7%	5.8%	6.0%
Basis:	MSA	MSA	MSA	MSA	MSA

The annual job growth rate for the last five-years:

	1999	2000	2001	2002	2003
Local Data	3.1%	.0%	-3.6%	.4%	2.6%
National	1.5%	2.4%	.03%	-.31%	.86%
Basis:	MSA	MSA	MSA	MSA	MSA

Housing

This attribute provides an indication of availability of housing, both sales and rental, in the local community. Note: According to the 2000 Census, Vacant Sale and Vacant Rental Units do not equal total Vacant Housing Units. Vacant housing units may also include units that are vacant but not on the market for sale or rent. For

each entry, the basis of the data (either MSA or number of counties in the MHA or the county of the installation) is indicated.

Total Vacant Housing Units	19,478	Basis: MSA
Vacant Sale Units	3,084	
Vacant Rental Units	8,251	

Medical Providers

This attribute provides an indicator of availability of medical care for military and DoD civilians in the local community. The table reflects the raw number of physicians/beds and ratio of physicians/beds to population. The basis of the data (either MSA or number of counties in the MHA or the county of the installation) is indicated.

	# Physicians	# Beds	Population	
Local Community	1,203	1,467	526,267	Basis: MSA
Ratio	1:437	1:359		
National Ratio (2003)	1:421.2	1:373.7		

Safety/Crime

The local community's Uniform Crime Reports (UCR) Index for 2002 per 100,000 people and the national UCR based on information from the Federal Bureau of Investigation (FBI) for 2002 is provided. The basis of the data (either MSA or state) is indicated.

Local UCR	6,680.7	Basis: MSA
National UCR	4,118.8	

Transportation

Distance to an airport shows convenience and availability of airline transportation. Public transportation shows potential for members and DoD civilians to use it to commute to/from work under normal circumstances and for leisure.

Distance from NAVMARCORESCEN_BATON_ROUGE_LA to nearest commercial airport: 1.0 miles
Is NAVMARCORESCEN_BATON_ROUGE_LA served by regularly scheduled public transportation? Yes

Utilities

This attribute identifies a local community's water and sewer systems' ability to receive 1,000 additional people.

Does the local community's water system have the ability to meet an expanded need of an additional 1,000 people moving in the local community? Yes

Does the local community's sewer system have the ability to meet an expanded need of an additional 1,000 people moving in the local community? Yes

NAVMARCORESCEN_BATTLE_CREEK_MI, MI

Demographics

The following tables provide a short description of the area near the installation/activity. NAVMARCORESCEN_BATTLE_CREEK_MI is 55 miles from Lansing, MI, the nearest city with a population of 100,000 or more. The nearest metropolitan statistical area (MSA) is

MSA	Population
Kalamazoo-Battle Creek, MI MSA	452,851

The following entities comprise the military housing area (MHA):

County/City	Population
Calhoun	137985
Kalamazoo	238603
Total	376,588

Child Care

This attribute captures the number of nationally accredited child-care centers within the local community: 4

Cost of Living

Cost of Living provides a relative measure of cost of living in the local community. General Schedule (GS) Locality pay provides a relative scale to compare local salaries with government salaries and Basic Allowance for Housing (BAH) is an indicator of the local rental market. In-state tuition is an indicator of the support provided by the state for active duty family members to participate in higher-level education opportunities. For median household income and house value, the basis of the data (either MSA or number of counties in the MHA or the county of the installation) is indicated.

Median Household Income	(US Avg $41,994)	$40,710	Basis: MSA
Median House Value	(US Avg $119,600)	$96,700	
GS Locality Pay	("Rest of US" 10.9%)	10.9%	
O-3 with Dependents BAH Rate		$1,065	
In-state Tuition for Family Member		No	
In-state Tuition Continues if Member PCSs Out of State		No	

Education

This attribute defines the population in local school districts and identifies capacity. The pupil/teacher ratio, graduation rate, and composite SAT I/ACT scores provide a relative quality indicator of education. This attribute also attempts to give communities credit for the potential intellectual capital they provide.

NOTE: "MFR"--means a Memorandum For Record is on file at the installation/activity/agency to document problems in obtaining the required information. Reasons for not being able to obtain information may be that the school district refused to provide the information or the school district does not use or track the information. For

each entry, the number of school districts for which data are available of the total number of school districts reported, and the number of MFRs is indicated.

		Basis
School District(s) Capacity	72,854	19 of 19 districts
Students Enrolled	59,702	19 of 19 districts
Average Pupil/Teacher Ratio	17.2:1	19 of 19 districts
High School Students Enrolled	17,549	19 of 19 districts
Average High School Graduation Rate (US Avg 67.3%)	87.9%	19 of 19 districts
Average Composite SAT I Score (US Avg 1026)	1128	4 of 19 districts, 15 MFRs
Average ACT Score (US Avg 20.8)	22	19 of 19 districts
Available Graduate/PhD Programs	1	
Available Colleges and/or Universities	9	
Available Vocational and/or Technical Schools	4	

Employment

Unemployment and job growth rates provide an indicator of job availability in the local community. National rates from the Bureau of Labor Statistics are also provided. For each entry, the basis of the data (either MSA or number of counties in the MHA or the county of the installation) is indicated.

The unemployment rates for the last five years:

	1999	2000	2001	2002	2003
Local Data	3.5%	3.5%	4.9%	5.3%	6.3%
National	4.2%	4.0%	4.7%	5.8%	6.0%
Basis:	MSA	MSA	MSA	MSA	MSA

The annual job growth rate for the last five-years:

	1999	2000	2001	2002	2003
Local Data	1.3%	.4%	-3.3%	-1.8%	.3%
National	1.5%	2.4%	.03%	-.31%	.86%
Basis:	MSA	MSA	MSA	MSA	MSA

Housing

This attribute provides an indication of availability of housing, both sales and rental, in the local community. Note: According to the 2000 Census, Vacant Sale and Vacant Rental Units do not equal total Vacant Housing Units. Vacant housing units may also include units that are vacant but not on the market for sale or rent. For each entry, the basis of the data (either MSA or number of counties in the MHA or the county of the installation) is indicated.

Total Vacant Housing Units	16,355	Basis: MSA
Vacant Sale Units	2,745	

Vacant Rental Units	4,777	

Medical Providers

This attribute provides an indicator of availability of medical care for military and DoD civilians in the local community. The table reflects the raw number of physicians/beds and ratio of physicians/beds to population. The basis of the data (either MSA or number of counties in the MHA or the county of the installation) is indicated.

	# Physicians	# Beds	Population	
Local Community	1,079	1,377	452,851	Basis: MSA
Ratio	1:420	1:329		
National Ratio (2003)	1:421.2	1:373.7		

Safety/Crime

The local community's Uniform Crime Reports (UCR) Index for 2002 per 100,000 people and the national UCR based on information from the Federal Bureau of Investigation (FBI) for 2002 is provided. The basis of the data (either MSA or state) is indicated.

Local UCR	5,280.2	Basis: MSA
National UCR	4,118.8	

Transportation

Distance to an airport shows convenience and availability of airline transportation. Public transportation shows potential for members and DoD civilians to use it to commute to/from work under normal circumstances and for leisure.

Distance from NAVMARCORESCEN_BATTLE_CREEK_MI to nearest commercial airport: 22.0 miles
Is NAVMARCORESCEN_BATTLE_CREEK_MI served by regularly scheduled public transportation? Yes

Utilities

This attribute identifies a local community's water and sewer systems' ability to receive 1,000 additional people.

Does the local community's water system have the ability to meet an expanded need of an additional 1,000 people moving in the local community? Yes

Does the local community's sewer system have the ability to meet an expanded need of an additional 1,000 people moving in the local community? Yes

NAVMARCORESCEN_BESSEMER_AL, AL

Demographics

The following tables provide a short description of the area near the installation/activity. NAVMARCORESCEN_BESSEMER_AL is 18 miles from Birmingham, AL, the nearest city with a population of 100,000 or more. The nearest metropolitan statistical area (MSA) is

MSA	Population
Birmingham, AL MSA	921,106

The following entities comprise the military housing area (MHA):

County/City	Population
Jefferson	662047
Shelby	143293
St. Clair	64742
Total	870,082

Child Care

This attribute captures the number of nationally accredited child-care centers within the local community: 61

Cost of Living

Cost of Living provides a relative measure of cost of living in the local community. General Schedule (GS) Locality pay provides a relative scale to compare local salaries with government salaries and Basic Allowance for Housing (BAH) is an indicator of the local rental market. In-state tuition is an indicator of the support provided by the state for active duty family members to participate in higher-level education opportunities. For median household income and house value, the basis of the data (either MSA or number of counties in the MHA or the county of the installation) is indicated.

Median Household Income	(US Avg $41,994)	$39,278	Basis: MSA
Median House Value	(US Avg $119,600)	$99,400	
GS Locality Pay	("Rest of US" 10.9%)	10.9%	
O-3 with Dependents BAH Rate		$1,310	
In-state Tuition for Family Member		Yes	
In-state Tuition Continues if Member PCSs Out of State		No	

Education

This attribute defines the population in local school districts and identifies capacity. The pupil/teacher ratio, graduation rate, and composite SAT I/ACT scores provide a relative quality indicator of education. This attribute also attempts to give communities credit for the potential intellectual capital they provide.

NOTE: "MFR"--means a Memorandum For Record is on file at the installation/activity/agency to document problems in obtaining the required information. Reasons for not being able to obtain information may be that the

school district refused to provide the information or the school district does not use or track the information. For each entry, the number of school districts for which data are available of the total number of school districts reported, and the number of MFRs is indicated.

		Basis
School District(s) Capacity	111,650	9 of 9 districts
Students Enrolled	106,853	9 of 9 districts
Average Pupil/Teacher Ratio	15.1:1	9 of 9 districts
High School Students Enrolled	43,520	9 of 9 districts
Average High School Graduation Rate (US Avg 67.3%)	90.9%	9 of 9 districts
Average Composite SAT I Score (US Avg 1026)	1178	2 of 9 districts, 7 MFRs
Average ACT Score (US Avg 20.8)	20	9 of 9 districts
Available Graduate/PhD Programs	5	
Available Colleges and/or Universities	12	
Available Vocational and/or Technical Schools	1	

Employment

Unemployment and job growth rates provide an indicator of job availability in the local community. National rates from the Bureau of Labor Statistics are also provided. For each entry, the basis of the data (either MSA or number of counties in the MHA or the county of the installation) is indicated.

The unemployment rates for the last five years:

	1999	2000	2001	2002	2003
Local Data	3.1%	3.0%	3.4%	4.4%	4.5%
National	4.2%	4.0%	4.7%	5.8%	6.0%
Basis:	MSA	MSA	MSA	MSA	MSA

The annual job growth rate for the last five-years:

	1999	2000	2001	2002	2003
Local Data	- .9%	.8%	.2%	-2.4%	2.1%
National	1.5%	2.4%	.03%	-.31%	.86%
Basis:	MSA	MSA	MSA	MSA	MSA

Housing

This attribute provides an indication of availability of housing, both sales and rental, in the local community. Note: According to the 2000 Census, Vacant Sale and Vacant Rental Units do not equal total Vacant Housing Units. Vacant housing units may also include units that are vacant but not on the market for sale or rent. For each entry, the basis of the data (either MSA or number of counties in the MHA or the county of the installation) is indicated.

Total Vacant Housing Units	34,621	Basis:

Vacant Sale Units	6,197	MSA
Vacant Rental Units	12,619	

Medical Providers

This attribute provides an indicator of availability of medical care for military and DoD civilians in the local community. The table reflects the raw number of physicians/beds and ratio of physicians/beds to population. The basis of the data (either MSA or number of counties in the MHA or the county of the installation) is indicated.

	# Physicians	# Beds	Population	
Local Community	3,233	4,013	921,106	Basis: MSA
Ratio	1:285	1:230		
National Ratio (2003)	1:421.2	1:373.7		

Safety/Crime

The local community's Uniform Crime Reports (UCR) Index for 2002 per 100,000 people and the national UCR based on information from the Federal Bureau of Investigation (FBI) for 2002 is provided. The basis of the data (either MSA or state) is indicated.

Local UCR	4,689.7	Basis: MSA
National UCR	4,118.8	

Transportation

Distance to an airport shows convenience and availability of airline transportation. Public transportation shows potential for members and DoD civilians to use it to commute to/from work under normal circumstances and for leisure.

Distance from NAVMARCORESCEN_BESSEMER_AL to nearest commercial airport: 27.0 miles
Is NAVMARCORESCEN_BESSEMER_AL served by regularly scheduled public transportation? No

Utilities

This attribute identifies a local community's water and sewer systems' ability to receive 1,000 additional people.

Does the local community's water system have the ability to meet an expanded need of an additional 1,000 people moving in the local community? Yes

Does the local community's sewer system have the ability to meet an expanded need of an additional 1,000 people moving in the local community? Yes

NAVMARCORESCEN_BOISE_ID, ID

Demographics

The following tables provide a short description of the area near the installation/activity. NAVMARCORESCEN_BOISE_ID is within Boise, ID, the nearest city with a population of 100,000 or more. The nearest metropolitan statistical area (MSA) is

MSA	Population
Boise City, ID MSA	432,345

The following entities comprise the military housing area (MHA):

County/City	Population
Ada	300904
Canyon	131441
Total	432,345

Child Care

This attribute captures the number of nationally accredited child-care centers within the local community: 13

Cost of Living

Cost of Living provides a relative measure of cost of living in the local community. General Schedule (GS) Locality pay provides a relative scale to compare local salaries with government salaries and Basic Allowance for Housing (BAH) is an indicator of the local rental market. In-state tuition is an indicator of the support provided by the state for active duty family members to participate in higher-level education opportunities. For median household income and house value, the basis of the data (either MSA or number of counties in the MHA or the county of the installation) is indicated.

Median Household Income	(US Avg $41,994)	$42,570	Basis: MSA
Median House Value	(US Avg $119,600)	$117,800	
GS Locality Pay	("Rest of US" 10.9%)	10.9%	
O-3 with Dependents BAH Rate		$ 929	
In-state Tuition for Family Member		Yes	
In-state Tuition Continues if Member PCSs Out of State		Yes	

Education

This attribute defines the population in local school districts and identifies capacity. The pupil/teacher ratio, graduation rate, and composite SAT I/ACT scores provide a relative quality indicator of education. This attribute also attempts to give communities credit for the potential intellectual capital they provide.

NOTE: "MFR"--means a Memorandum For Record is on file at the installation/activity/agency to document problems in obtaining the required information. Reasons for not being able to obtain information may be that the school district refused to provide the information or the school district does not use or track the information. For

each entry, the number of school districts for which data are available of the total number of school districts reported, and the number of MFRs is indicated.

		Basis
School District(s) Capacity	77,122	5 of 5 districts
Students Enrolled	75,307	5 of 5 districts
Average Pupil/Teacher Ratio	18.7:1	5 of 5 districts
High School Students Enrolled	15,874	5 of 5 districts
Average High School Graduation Rate (US Avg 67.3%)	77.2%	5 of 5 districts
Average Composite SAT I Score (US Avg 1026)	545	5 of 5 districts
Average ACT Score (US Avg 20.8)	21	5 of 5 districts
Available Graduate/PhD Programs	5	
Available Colleges and/or Universities	5	
Available Vocational and/or Technical Schools	2	

Employment

Unemployment and job growth rates provide an indicator of job availability in the local community. National rates from the Bureau of Labor Statistics are also provided. For each entry, the basis of the data (either MSA or number of counties in the MHA or the county of the installation) is indicated.

The unemployment rates for the last five years:

	1999	2000	2001	2002	2003
Local Data	3.7%	3.4%	4.0%	5.4%	5.3%
National	4.2%	4.0%	4.7%	5.8%	6.0%
Basis:	MSA	MSA	MSA	MSA	MSA

The annual job growth rate for the last five-years:

	1999	2000	2001	2002	2003
Local Data	1.1%	4.2%	3.5%	-1.0%	- .5%
National	1.5%	2.4%	.03%	-.31%	.86%
Basis:	MSA	MSA	MSA	MSA	MSA

Housing

This attribute provides an indication of availability of housing, both sales and rental, in the local community. Note: According to the 2000 Census, Vacant Sale and Vacant Rental Units do not equal total Vacant Housing Units. Vacant housing units may also include units that are vacant but not on the market for sale or rent. For each entry, the basis of the data (either MSA or number of counties in the MHA or the county of the installation) is indicated.

Total Vacant Housing Units	8,055	Basis: MSA
Vacant Sale Units	2,545	
Vacant Rental Units	2,886	

Medical Providers

This attribute provides an indicator of availability of medical care for military and DoD civilians in the local community. The table reflects the raw number of physicians/beds and ratio of physicians/beds to population. The basis of the data (either MSA or number of counties in the MHA or the county of the installation) is indicated.

	# Physicians	# Beds	Population	
Local Community	955	1,038	432,345	Basis: MSA
Ratio	1:453	1:417		
National Ratio (2003)	1:421.2	1:373.7		

Safety/Crime

The local community's Uniform Crime Reports (UCR) Index for 2002 per 100,000 people and the national UCR based on information from the Federal Bureau of Investigation (FBI) for 2002 is provided. The basis of the data (either MSA or state) is indicated.

Local UCR	4,127.1	Basis: MSA
National UCR	4,118.8	

Transportation

Distance to an airport shows convenience and availability of airline transportation. Public transportation shows potential for members and DoD civilians to use it to commute to/from work under normal circumstances and for leisure.

Distance from NAVMARCORESCEN_BOISE_ID to nearest commercial airport: 3.0 miles
Is NAVMARCORESCEN_BOISE_ID served by regularly scheduled public transportation? No

Utilities

This attribute identifies a local community's water and sewer systems' ability to receive 1,000 additional people.

Does the local community's water system have the ability to meet an expanded need of an additional 1,000 people moving in the local community? Yes

Does the local community's sewer system have the ability to meet an expanded need of an additional 1,000 people moving in the local community? Yes

NAVMARCORESCEN_BUFFALO_NY, NY

Demographics

The following tables provide a short description of the area near the installation/activity. NAVMARCORESCEN_BUFFALO_NY is within Buffalo, NY, the nearest city with a population of 100,000 or more. The nearest metropolitan statistical area (MSA) is

MSA	Population
Buffalo-Niagara Falls, NY MSA	1,170,111

The following entities comprise the military housing area (MHA):

County/City	Population
Erie	950265
Niagara	219846
Total	1,170,111

Child Care

This attribute captures the number of nationally accredited child-care centers within the local community: 34

Cost of Living

Cost of Living provides a relative measure of cost of living in the local community. General Schedule (GS) Locality pay provides a relative scale to compare local salaries with government salaries and Basic Allowance for Housing (BAH) is an indicator of the local rental market. In-state tuition is an indicator of the support provided by the state for active duty family members to participate in higher-level education opportunities. For median household income and house value, the basis of the data (either MSA or number of counties in the MHA or the county of the installation) is indicated.

Median Household Income	(US Avg $41,994)	$38,488	Basis: MSA
Median House Value	(US Avg $119,600)	$89,100	
GS Locality Pay	("Rest of US" 10.9%)	10.9%	
O-3 with Dependents BAH Rate		$1,218	
In-state Tuition for Family Member		Yes	
In-state Tuition Continues if Member PCSs Out of State		No	

Education

This attribute defines the population in local school districts and identifies capacity. The pupil/teacher ratio, graduation rate, and composite SAT I/ACT scores provide a relative quality indicator of education. This attribute also attempts to give communities credit for the potential intellectual capital they provide.

NOTE: "MFR"--means a Memorandum For Record is on file at the installation/activity/agency to document problems in obtaining the required information. Reasons for not being able to obtain information may be that the school district refused to provide the information or the school district does not use or track the information. For

each entry, the number of school districts for which data are available of the total number of school districts reported, and the number of MFRs is indicated.

		Basis
School District(s) Capacity	45,000	1 of 1 district
Students Enrolled	41,625	1 of 1 district
Average Pupil/Teacher Ratio	19.0:1	1 of 1 district
High School Students Enrolled	12,383	1 of 1 district
Average High School Graduation Rate (US Avg 67.3%)	56.5%	1 of 1 district
Average Composite SAT I Score (US Avg 1026)	1006	1 of 1 district
Average ACT Score (US Avg 20.8)	22	1 of 1 district
Available Graduate/PhD Programs	11	
Available Colleges and/or Universities	15	
Available Vocational and/or Technical Schools	18	

Employment

Unemployment and job growth rates provide an indicator of job availability in the local community. National rates from the Bureau of Labor Statistics are also provided. For each entry, the basis of the data (either MSA or number of counties in the MHA or the county of the installation) is indicated.

The unemployment rates for the last five years:

	1999	2000	2001	2002	2003
Local Data	5.4%	4.9%	5.3%	6.0%	6.4%
National	4.2%	4.0%	4.7%	5.8%	6.0%
Basis:	MSA	MSA	MSA	MSA	MSA

The annual job growth rate for the last five-years:

	1999	2000	2001	2002	2003
Local Data	-1.3%	-1.6%	-1.5%	2.3%	- .4%
National	1.5%	2.4%	.03%	-.31%	.86%
Basis:	MSA	MSA	MSA	MSA	MSA

Housing

This attribute provides an indication of availability of housing, both sales and rental, in the local community. Note: According to the 2000 Census, Vacant Sale and Vacant Rental Units do not equal total Vacant Housing Units. Vacant housing units may also include units that are vacant but not on the market for sale or rent. For each entry, the basis of the data (either MSA or number of counties in the MHA or the county of the installation) is indicated.

Total Vacant Housing Units	42,864	Basis: MSA
Vacant Sale Units	6,207	
Vacant Rental Units	16,494	

Medical Providers

This attribute provides an indicator of availability of medical care for military and DoD civilians in the local community. The table reflects the raw number of physicians/beds and ratio of physicians/beds to population. The basis of the data (either MSA or number of counties in the MHA or the county of the installation) is indicated.

	# Physicians	# Beds	Population	
Local Community	3,266	4,826	1,170,111	Basis: MSA
Ratio	1:358	1:242		
National Ratio (2003)	1:421.2	1:373.7		

Safety/Crime

The local community's Uniform Crime Reports (UCR) Index for 2002 per 100,000 people and the national UCR based on information from the Federal Bureau of Investigation (FBI) for 2002 is provided. The basis of the data (either MSA or state) is indicated.

Local UCR	3,512.7	Basis: MSA
National UCR	4,118.8	

Transportation

Distance to an airport shows convenience and availability of airline transportation. Public transportation shows potential for members and DoD civilians to use it to commute to/from work under normal circumstances and for leisure.

Distance from NAVMARCORESCEN_BUFFALO_NY to nearest commercial airport: 10.0 miles
Is NAVMARCORESCEN_BUFFALO_NY served by regularly scheduled public transportation? Yes

Utilities

This attribute identifies a local community's water and sewer systems' ability to receive 1,000 additional people.

Does the local community's water system have the ability to meet an expanded need of an additional 1,000 people moving in the local community? Yes

Does the local community's sewer system have the ability to meet an expanded need of an additional 1,000 people moving in the local community? Yes

NAVMARCORESCEN_CHARLOTTE_NC, NC

Demographics

The following tables provide a short description of the area near the installation/activity. NAVMARCORESCEN_CHARLOTTE_NC is within Charlotte, NC, the nearest city with a population of 100,000 or more. The nearest metropolitan statistical area (MSA) is

MSA	Population
Charlotte-Gastonia-Rock Hill, NC-SC MSA	1,499,293

The following entities comprise the military housing area (MHA):

County/City	Population
Cabarrus	131063
Gaston	190365
Mecklenburg	695454
York	164614
Total	1,181,496

Child Care

This attribute captures the number of nationally accredited child-care centers within the local community: 31

Cost of Living

Cost of Living provides a relative measure of cost of living in the local community. General Schedule (GS) Locality pay provides a relative scale to compare local salaries with government salaries and Basic Allowance for Housing (BAH) is an indicator of the local rental market. In-state tuition is an indicator of the support provided by the state for active duty family members to participate in higher-level education opportunities. For median household income and house value, the basis of the data (either MSA or number of counties in the MHA or the county of the installation) is indicated.

Median Household Income	(US Avg $41,994)	$46,119	Basis: MSA
Median House Value	(US Avg $119,600)	$123,300	
GS Locality Pay	("Rest of US" 10.9%)	10.9%	
O-3 with Dependents BAH Rate		$1,084	
In-state Tuition for Family Member		Yes	
In-state Tuition Continues if Member PCSs Out of State		No	

Education

This attribute defines the population in local school districts and identifies capacity. The pupil/teacher ratio, graduation rate, and composite SAT I/ACT scores provide a relative quality indicator of education. This attribute also attempts to give communities credit for the potential intellectual capital they provide.

NOTE: "MFR"--means a Memorandum For Record is on file at the installation/activity/agency to document problems in obtaining the required information. Reasons for not being able to obtain information may be that the school district refused to provide the information or the school district does not use or track the information. For each entry, the number of school districts for which data are available of the total number of school districts reported, and the number of MFRs is indicated.

		Basis
School District(s) Capacity	54,644	4 of 4 districts
Students Enrolled	45,168	4 of 4 districts
Average Pupil/Teacher Ratio	15.6:1	4 of 4 districts
High School Students Enrolled	44,449	4 of 4 districts
Average High School Graduation Rate (US Avg 67.3%)	59.0%	4 of 4 districts
Average Composite SAT I Score (US Avg 1026)	1006	4 of 4 districts
Average ACT Score (US Avg 20.8)	23	1 of 4 districts, 3 MFRs
Available Graduate/PhD Programs	10	
Available Colleges and/or Universities	19	
Available Vocational and/or Technical Schools	3	

Employment

Unemployment and job growth rates provide an indicator of job availability in the local community. National rates from the Bureau of Labor Statistics are also provided. For each entry, the basis of the data (either MSA or number of counties in the MHA or the county of the installation) is indicated.

The unemployment rates for the last five years:

	1999	2000	2001	2002	2003
Local Data	2.5%	3.3%	5.1%	6.4%	6.7%
National	4.2%	4.0%	4.7%	5.8%	6.0%
Basis:	MSA	MSA	MSA	MSA	MSA

The annual job growth rate for the last five-years:

	1999	2000	2001	2002	2003
Local Data	4.0%	3.6%	- .3%	-2.0%	2.6%
National	1.5%	2.4%	.03%	-.31%	.86%
Basis:	MSA	MSA	MSA	MSA	MSA

Housing

This attribute provides an indication of availability of housing, both sales and rental, in the local community. Note: According to the 2000 Census, Vacant Sale and Vacant Rental Units do not equal total Vacant Housing Units. Vacant housing units may also include units that are vacant but not on the market for sale or rent. For each entry, the basis of the data (either MSA or number of counties in the MHA or the county of the installation) is indicated.

Total Vacant Housing Units	40,630	Basis: MSA
Vacant Sale Units	9,854	
Vacant Rental Units	16,510	

Medical Providers

This attribute provides an indicator of availability of medical care for military and DoD civilians in the local community. The table reflects the raw number of physicians/beds and ratio of physicians/beds to population. The basis of the data (either MSA or number of counties in the MHA or the county of the installation) is indicated.

	# Physicians	# Beds	Population	
Local Community	3,116	3,685	1,499,293	Basis: MSA
Ratio	1:481	1:407		
National Ratio (2003)	1:421.2	1:373.7		

Safety/Crime

The local community's Uniform Crime Reports (UCR) Index for 2002 per 100,000 people and the national UCR based on information from the Federal Bureau of Investigation (FBI) for 2002 is provided. The basis of the data (either MSA or state) is indicated.

Local UCR	4,721.4	Basis: state
National UCR	4,118.8	

Transportation

Distance to an airport shows convenience and availability of airline transportation. Public transportation shows potential for members and DoD civilians to use it to commute to/from work under normal circumstances and for leisure.

Distance from NAVMARCORESCEN_CHARLOTTE_NC to nearest commercial airport: 11.5 miles
Is NAVMARCORESCEN_CHARLOTTE_NC served by regularly scheduled public transportation? No

Utilities

This attribute identifies a local community's water and sewer systems' ability to receive 1,000 additional people.

Does the local community's water system have the ability to meet an expanded need of an additional 1,000 people moving in the local community? Yes

Does the local community's sewer system have the ability to meet an expanded need of an additional 1,000 people moving in the local community? Yes

NAVMARCORESCEN_CHATTANOOGA_TN, TN

Demographics

The following tables provide a short description of the area near the installation/activity. NAVMARCORESCEN_CHATTANOOGA_TN is 100 miles from Knoxville, TN, the nearest city with a population of 100,000 or more. The nearest metropolitan statistical area (MSA) is

MSA	Population
Chattanooga, TN-GA MSA	465,161

The following entities comprise the military housing area (MHA):

County/City	Population
Catoosa	53282
Dade	15154
Hamilton	307896
Marion	27776
Walker	61053
Total	465,161

Child Care

This attribute captures the number of nationally accredited child-care centers within the local community: 30

Cost of Living

Cost of Living provides a relative measure of cost of living in the local community. General Schedule (GS) Locality pay provides a relative scale to compare local salaries with government salaries and Basic Allowance for Housing (BAH) is an indicator of the local rental market. In-state tuition is an indicator of the support provided by the state for active duty family members to participate in higher-level education opportunities. For median household income and house value, the basis of the data (either MSA or number of counties in the MHA or the county of the installation) is indicated.

Median Household Income	(US Avg $41,994)	$37,411	Basis: MSA
Median House Value	(US Avg $119,600)	$89,500	
GS Locality Pay	("Rest of US" 10.9%)	10.9%	
O-3 with Dependents BAH Rate		$ 900	
In-state Tuition for Family Member		Yes	
In-state Tuition Continues if Member PCSs Out of State		Yes	

Education

This attribute defines the population in local school districts and identifies capacity. The pupil/teacher ratio, graduation rate, and composite SAT I/ACT scores provide a relative quality indicator of education. This attribute also attempts to give communities credit for the potential intellectual capital they provide.

NOTE: "MFR"--means a Memorandum For Record is on file at the installation/activity/agency to document problems in obtaining the required information. Reasons for not being able to obtain information may be that the school district refused to provide the information or the school district does not use or track the information. For each entry, the number of school districts for which data are available of the total number of school districts reported, and the number of MFRs is indicated.

		Basis
School District(s) Capacity	55,000	1 of 1 district
Students Enrolled	54,250	1 of 1 district
Average Pupil/Teacher Ratio	26.0:1	1 of 1 district
High School Students Enrolled	12,186	1 of 1 district
Average High School Graduation Rate (US Avg 67.3%)	90.0%	1 of 1 district
Average Composite SAT I Score (US Avg 1026)	1056	1 of 1 district
Average ACT Score (US Avg 20.8)	20	1 of 1 district
Available Graduate/PhD Programs	5	
Available Colleges and/or Universities	5	
Available Vocational and/or Technical Schools	6	

Employment

Unemployment and job growth rates provide an indicator of job availability in the local community. National rates from the Bureau of Labor Statistics are also provided. For each entry, the basis of the data (either MSA or number of counties in the MHA or the county of the installation) is indicated.

The unemployment rates for the last five years:

	1999	2000	2001	2002	2003
Local Data	3.5%	2.9%	3.2%	3.9%	3.9%
National	4.2%	4.0%	4.7%	5.8%	6.0%
Basis:	MSA	MSA	MSA	MSA	MSA

The annual job growth rate for the last five-years:

	1999	2000	2001	2002	2003
Local Data	3.9%	1.0%	- .2%	1.6%	- .4%
National	1.5%	2.4%	.03%	-.31%	.86%
Basis:	MSA	MSA	MSA	MSA	MSA

Housing

This attribute provides an indication of availability of housing, both sales and rental, in the local community. Note: According to the 2000 Census, Vacant Sale and Vacant Rental Units do not equal total Vacant Housing Units. Vacant housing units may also include units that are vacant but not on the market for sale or rent. For each entry, the basis of the data (either MSA or number of counties in the MHA or the county of the installation) is indicated.

Total Vacant Housing Units	15,283	Basis: MSA
Vacant Sale Units	3,177	
Vacant Rental Units	5,364	

Medical Providers

This attribute provides an indicator of availability of medical care for military and DoD civilians in the local community. The table reflects the raw number of physicians/beds and ratio of physicians/beds to population. The basis of the data (either MSA or number of counties in the MHA or the county of the installation) is indicated.

	# Physicians	# Beds	Population	
Local Community	1,153	1,642	465,161	Basis: MSA
Ratio	1:403	1:283		
National Ratio (2003)	1:421.2	1:373.7		

Safety/Crime

The local community's Uniform Crime Reports (UCR) Index for 2002 per 100,000 people and the national UCR based on information from the Federal Bureau of Investigation (FBI) for 2002 is provided. The basis of the data (either MSA or state) is indicated.

Local UCR	5,503.9	Basis: MSA
National UCR	4,118.8	

Transportation

Distance to an airport shows convenience and availability of airline transportation. Public transportation shows potential for members and DoD civilians to use it to commute to/from work under normal circumstances and for leisure.

Distance from NAVMARCORESCEN_CHATTANOOGA_TN to nearest commercial airport: 2.0 miles
Is NAVMARCORESCEN_CHATTANOOGA_TN served by regularly scheduled public transportation? No

Utilities

This attribute identifies a local community's water and sewer systems' ability to receive 1,000 additional people.

Does the local community's water system have the ability to meet an expanded need of an additional 1,000 people moving in the local community? Yes

Does the local community's sewer system have the ability to meet an expanded need of an additional 1,000 people moving in the local community? Yes

NAVMARCORESCEN_CINCINNATI_OH, OH

Demographics

The following tables provide a short description of the area near the installation/activity. NAVMARCORESCEN_CINCINNATI_OH is within Cincinnati, OH, the nearest city with a population of 100,000 or more. The nearest metropolitan statistical area (MSA) is

MSA	Population
Cincinnati, OH-KY-IN PMSA	1,646,395

The following entities comprise the military housing area (MHA):

County/City	Population
Boone	85991
Butler	332807
Campbell	88616
Clermont	177977
Hamilton	845303
Kenton	151464
Warren	158383
Total	1,840,541

Child Care

This attribute captures the number of nationally accredited child-care centers within the local community: 89

Cost of Living

Cost of Living provides a relative measure of cost of living in the local community. General Schedule (GS) Locality pay provides a relative scale to compare local salaries with government salaries and Basic Allowance for Housing (BAH) is an indicator of the local rental market. In-state tuition is an indicator of the support provided by the state for active duty family members to participate in higher-level education opportunities. For median household income and house value, the basis of the data (either MSA or number of counties in the MHA or the county of the installation) is indicated.

Median Household Income	(US Avg $41,994)	$44,248	Basis: MSA
Median House Value	(US Avg $119,600)	$115,100	
GS Locality Pay	("Rest of US" 10.9%)	15.1%	
O-3 with Dependents BAH Rate		$1,301	
In-state Tuition for Family Member		Yes	
In-state Tuition Continues if Member PCSs Out of State		Yes	

Education

This attribute defines the population in local school districts and identifies capacity. The pupil/teacher ratio, graduation rate, and composite SAT I/ACT scores provide a relative quality indicator of education. This attribute also attempts to give communities credit for the potential intellectual capital they provide.

NOTE: "MFR"--means a Memorandum For Record is on file at the installation/activity/agency to document problems in obtaining the required information. Reasons for not being able to obtain information may be that the school district refused to provide the information or the school district does not use or track the information. For each entry, the number of school districts for which data are available of the total number of school districts reported, and the number of MFRs is indicated.

		Basis
School District(s) Capacity		0 of 7 districts, 7 MFRs
Students Enrolled	248,642	7 of 7 districts
Average Pupil/Teacher Ratio	16.5:1	7 of 7 districts
High School Students Enrolled	64,877	4 of 7 districts, 3 MFRs
Average High School Graduation Rate (US Avg 67.3%)	84.0%	4 of 7 districts, 3 MFRs
Average Composite SAT I Score (US Avg 1026)	1053	4 of 7 districts, 3 MFRs
Average ACT Score (US Avg 20.8)	19	4 of 7 districts, 3 MFRs
Available Graduate/PhD Programs	7	
Available Colleges and/or Universities	13	
Available Vocational and/or Technical Schools	20	

Employment

Unemployment and job growth rates provide an indicator of job availability in the local community. National rates from the Bureau of Labor Statistics are also provided. For each entry, the basis of the data (either MSA or number of counties in the MHA or the county of the installation) is indicated.

The unemployment rates for the last five years:

	1999	2000	2001	2002	2003
Local Data	3.5%	3.4%	4.0%	4.9%	5.1%
National	4.2%	4.0%	4.7%	5.8%	6.0%
Basis:	MSA	MSA	MSA	MSA	MSA

The annual job growth rate for the last five-years:

	1999	2000	2001	2002	2003
Local Data	1.2%	.8%	.9%	-1.5%	1.6%
National	1.5%	2.4%	.03%	-.31%	.86%

Basis:	MSA	MSA	MSA	MSA	MSA

Housing

This attribute provides an indication of availability of housing, both sales and rental, in the local community. Note: According to the 2000 Census, Vacant Sale and Vacant Rental Units do not equal total Vacant Housing Units. Vacant housing units may also include units that are vacant but not on the market for sale or rent. For each entry, the basis of the data (either MSA or number of counties in the MHA or the county of the installation) is indicated.

Total Vacant Housing Units	45,915	Basis: MSA
Vacant Sale Units	7,458	
Vacant Rental Units	20,382	

Medical Providers

This attribute provides an indicator of availability of medical care for military and DoD civilians in the local community. The table reflects the raw number of physicians/beds and ratio of physicians/beds to population. The basis of the data (either MSA or number of counties in the MHA or the county of the installation) is indicated.

	# Physicians	# Beds	Population	
Local Community	4,673	3,657	1,646,395	Basis: MSA
Ratio	1:352	1:450		
National Ratio (2003)	1:421.2	1:373.7		

Safety/Crime

The local community's Uniform Crime Reports (UCR) Index for 2002 per 100,000 people and the national UCR based on information from the Federal Bureau of Investigation (FBI) for 2002 is provided. The basis of the data (either MSA or state) is indicated.

Local UCR	4,541.6	Basis: MSA
National UCR	4,118.8	

Transportation

Distance to an airport shows convenience and availability of airline transportation. Public transportation shows potential for members and DoD civilians to use it to commute to/from work under normal circumstances and for leisure.

Distance from NAVMARCORESCEN_CINCINNATI_OH to nearest commercial airport: 18.0 miles
Is NAVMARCORESCEN_CINCINNATI_OH served by regularly scheduled public transportation? Yes

Utilities

This attribute identifies a local community's water and sewer systems' ability to receive 1,000 additional people.

Does the local community's water system have the ability to meet an expanded need of an additional 1,000 people moving in the local community? Yes

Does the local community's sewer system have the ability to meet an expanded need of an additional 1,000 people moving in the local community? Yes

NAVMARCORESCEN_COLUMBUS_OH, OH

Demographics

The following tables provide a short description of the area near the installation/activity. NAVMARCORESCEN_COLUMBUS_OH is within Columbus, OH, the nearest city with a population of 100,000 or more. The nearest metropolitan statistical area (MSA) is

MSA	Population
Columbus, OH MSA	1,540,157

The following entities comprise the military housing area (MHA):

County/City	Population
Delaware	109989
Fairfield	122759
Franklin	1068978
Licking	145491
Madison	40213
Pickaway	52727
Total	1,540,157

Child Care

This attribute captures the number of nationally accredited child-care centers within the local community: 60

Cost of Living

Cost of Living provides a relative measure of cost of living in the local community. General Schedule (GS) Locality pay provides a relative scale to compare local salaries with government salaries and Basic Allowance for Housing (BAH) is an indicator of the local rental market. In-state tuition is an indicator of the support provided by the state for active duty family members to participate in higher-level education opportunities. For median household income and house value, the basis of the data (either MSA or number of counties in the MHA or the county of the installation) is indicated.

Median Household Income	(US Avg $41,994)	$44,782	Basis: MSA
Median House Value	(US Avg $119,600)	$120,900	
GS Locality Pay	("Rest of US" 10.9%)	13.1%	
O-3 with Dependents BAH Rate		$1,056	
In-state Tuition for Family Member		Yes	
In-state Tuition Continues if Member PCSs Out of State		Yes	

Education

This attribute defines the population in local school districts and identifies capacity. The pupil/teacher ratio, graduation rate, and composite SAT I/ACT scores provide a relative quality indicator of education. This attribute also attempts to give communities credit for the potential intellectual capital they provide.

NOTE: "MFR"--means a Memorandum For Record is on file at the installation/activity/agency to document problems in obtaining the required information. Reasons for not being able to obtain information may be that the school district refused to provide the information or the school district does not use or track the information. For each entry, the number of school districts for which data are available of the total number of school districts reported, and the number of MFRs is indicated.

		Basis
School District(s) Capacity	202,995	16 of 16 districts
Students Enrolled	174,716	16 of 16 districts
Average Pupil/Teacher Ratio	15.0:1	16 of 16 districts
High School Students Enrolled	37,825	16 of 16 districts
Average High School Graduation Rate (US Avg 67.3%)	81.2%	16 of 16 districts
Average Composite SAT I Score (US Avg 1026)	1048	16 of 16 districts
Average ACT Score (US Avg 20.8)	21	16 of 16 districts
Available Graduate/PhD Programs	5	
Available Colleges and/or Universities	14	
Available Vocational and/or Technical Schools	14	

Employment

Unemployment and job growth rates provide an indicator of job availability in the local community. National rates from the Bureau of Labor Statistics are also provided. For each entry, the basis of the data (either MSA or number of counties in the MHA or the county of the installation) is indicated.

The unemployment rates for the last five years:

	1999	2000	2001	2002	2003
Local Data	2.6%	2.5%	2.8%	4.4%	4.9%
National	4.2%	4.0%	4.7%	5.8%	6.0%
Basis:	MSA	MSA	MSA	MSA	MSA

The annual job growth rate for the last five-years:

	1999	2000	2001	2002	2003
Local Data	2.5%	2.2%	3.0%	- .9%	.3%
National	1.5%	2.4%	.03%	-.31%	.86%
Basis:	MSA	MSA	MSA	MSA	MSA

Housing

This attribute provides an indication of availability of housing, both sales and rental, in the local community. Note: According to the 2000 Census, Vacant Sale and Vacant Rental Units do not equal total Vacant Housing Units. Vacant housing units may also include units that are vacant but not on the market for sale or rent. For each entry, the basis of the data (either MSA or number of counties in the MHA or the county of the installation) is indicated.

Total Vacant Housing Units	42,310	Basis: MSA
Vacant Sale Units	8,043	
Vacant Rental Units	20,605	

Medical Providers

This attribute provides an indicator of availability of medical care for military and DoD civilians in the local community. The table reflects the raw number of physicians/beds and ratio of physicians/beds to population. The basis of the data (either MSA or number of counties in the MHA or the county of the installation) is indicated.

	# Physicians	# Beds	Population	
Local Community	4,365	3,870	1,540,157	Basis: MSA
Ratio	1:353	1:398		
National Ratio (2003)	1:421.2	1:373.7		

Safety/Crime

The local community's Uniform Crime Reports (UCR) Index for 2002 per 100,000 people and the national UCR based on information from the Federal Bureau of Investigation (FBI) for 2002 is provided. The basis of the data (either MSA or state) is indicated.

Local UCR	6,233.5	Basis: MSA
National UCR	4,118.8	

Transportation

Distance to an airport shows convenience and availability of airline transportation. Public transportation shows potential for members and DoD civilians to use it to commute to/from work under normal circumstances and for leisure.

Distance from NAVMARCORESCEN_COLUMBUS_OH to nearest commercial airport: .8 miles
Is NAVMARCORESCEN_COLUMBUS_OH served by regularly scheduled public transportation? No

Utilities

This attribute identifies a local community's water and sewer systems' ability to receive 1,000 additional people.

Does the local community's water system have the ability to meet an expanded need of an additional 1,000 people moving in the local community? Yes

Does the local community's sewer system have the ability to meet an expanded need of an additional 1,000 people moving in the local community? Yes

NAVMARCORESCEN_DES_MOINES_IA, IA

Demographics

The following tables provide a short description of the area near the installation/activity. NAVMARCORESCEN_DES_MOINES_IA is 134 miles from Cedar Rapids, IA, the nearest city with a population of 100,000 or more. The nearest metropolitan statistical area (MSA) is

MSA	Population
Des Moines, IA MSA	456,022

The following entities comprise the military housing area (MHA):

County/City	Population
Polk	374601
Warren	40671
Total	415,272

Child Care

This attribute captures the number of nationally accredited child-care centers within the local community: 16

Cost of Living

Cost of Living provides a relative measure of cost of living in the local community. General Schedule (GS) Locality pay provides a relative scale to compare local salaries with government salaries and Basic Allowance for Housing (BAH) is an indicator of the local rental market. In-state tuition is an indicator of the support provided by the state for active duty family members to participate in higher-level education opportunities. For median household income and house value, the basis of the data (either MSA or number of counties in the MHA or the county of the installation) is indicated.

Median Household Income	(US Avg $41,994)	$46,651	Basis: MSA
Median House Value	(US Avg $119,600)	$103,300	
GS Locality Pay	("Rest of US" 10.9%)	10.9%	
O-3 with Dependents BAH Rate		$1,039	
In-state Tuition for Family Member		Yes	
In-state Tuition Continues if Member PCSs Out of State		Yes	

Education

This attribute defines the population in local school districts and identifies capacity. The pupil/teacher ratio, graduation rate, and composite SAT I/ACT scores provide a relative quality indicator of education. This attribute also attempts to give communities credit for the potential intellectual capital they provide.

NOTE: "MFR"--means a Memorandum For Record is on file at the installation/activity/agency to document problems in obtaining the required information. Reasons for not being able to obtain information may be that the school district refused to provide the information or the school district does not use or track the information. For

each entry, the number of school districts for which data are available of the total number of school districts reported, and the number of MFRs is indicated.

		Basis
School District(s) Capacity	345,000	1 of 1 district
Students Enrolled	32,150	1 of 1 district
Average Pupil/Teacher Ratio	23.0:1	1 of 1 district
High School Students Enrolled	7,132	1 of 1 district
Average High School Graduation Rate (US Avg 67.3%)	78.0%	1 of 1 district
Average Composite SAT I Score (US Avg 1026)		0 of 1 district, 1 MFR
Average ACT Score (US Avg 20.8)	18	1 of 1 district
Available Graduate/PhD Programs	2	
Available Colleges and/or Universities	9	
Available Vocational and/or Technical Schools	2	

Employment

Unemployment and job growth rates provide an indicator of job availability in the local community. National rates from the Bureau of Labor Statistics are also provided. For each entry, the basis of the data (either MSA or number of counties in the MHA or the county of the installation) is indicated.

The unemployment rates for the last five years:

	1999	2000	2001	2002	2003
Local Data	1.9%	2.0%	2.5%	3.4%	3.9%
National	4.2%	4.0%	4.7%	5.8%	6.0%
Basis:	MSA	MSA	MSA	MSA	MSA

The annual job growth rate for the last five-years:

	1999	2000	2001	2002	2003
Local Data	.5%	.3%	1.9%	2.3%	-2.1%
National	1.5%	2.4%	.03%	-.31%	.86%
Basis:	MSA	MSA	MSA	MSA	MSA

Housing

This attribute provides an indication of availability of housing, both sales and rental, in the local community. Note: According to the 2000 Census, Vacant Sale and Vacant Rental Units do not equal total Vacant Housing Units. Vacant housing units may also include units that are vacant but not on the market for sale or rent. For each entry, the basis of the data (either MSA or number of counties in the MHA or the county of the installation) is indicated.

Total Vacant Housing Units	8,861	Basis: MSA
Vacant Sale Units	2,500	

Vacant Rental Units	3,731	

Medical Providers

This attribute provides an indicator of availability of medical care for military and DoD civilians in the local community. The table reflects the raw number of physicians/beds and ratio of physicians/beds to population. The basis of the data (either MSA or number of counties in the MHA or the county of the installation) is indicated.

	# Physicians	# Beds	Population	
Local Community	1,225	1,441	456,022	Basis: MSA
Ratio	1:372	1:316		
National Ratio (2003)	1:421.2	1:373.7		

Safety/Crime

The local community's Uniform Crime Reports (UCR) Index for 2002 per 100,000 people and the national UCR based on information from the Federal Bureau of Investigation (FBI) for 2002 is provided. The basis of the data (either MSA or state) is indicated.

Local UCR	4,822.7	Basis: MSA
National UCR	4,118.8	

Transportation

Distance to an airport shows convenience and availability of airline transportation. Public transportation shows potential for members and DoD civilians to use it to commute to/from work under normal circumstances and for leisure.

Distance from NAVMARCORESCEN_DES_MOINES_IA to nearest commercial airport: 2.0 miles
Is NAVMARCORESCEN_DES_MOINES_IA served by regularly scheduled public transportation? Yes

Utilities

This attribute identifies a local community's water and sewer systems' ability to receive 1,000 additional people.

Does the local community's water system have the ability to meet an expanded need of an additional 1,000 people moving in the local community? Yes

Does the local community's sewer system have the ability to meet an expanded need of an additional 1,000 people moving in the local community? Yes

NAVMARCORESCEN_EBENSBURG_PA, PA

Demographics

The following tables provide a short description of the area near the installation/activity. NAVMARCORESCEN_EBENSBURG_PA is 76 miles from Pittsburgh, PA, the nearest city with a population of 100,000 or more. The nearest metropolitan statistical area (MSA) is

MSA	Population
Johnstown, PA MSA	232,621

The following entities comprise the military housing area (MHA):

County/City	Population
Cambria	152598
Somerset	80023
Total	232,621

Child Care

This attribute captures the number of nationally accredited child-care centers within the local community: 2

Cost of Living

Cost of Living provides a relative measure of cost of living in the local community. General Schedule (GS) Locality pay provides a relative scale to compare local salaries with government salaries and Basic Allowance for Housing (BAH) is an indicator of the local rental market. In-state tuition is an indicator of the support provided by the state for active duty family members to participate in higher-level education opportunities. For median household income and house value, the basis of the data (either MSA or number of counties in the MHA or the county of the installation) is indicated.

Median Household Income	(US Avg $41,994)	$30,442	Basis: MSA
Median House Value	(US Avg $119,600)	$65,200	
GS Locality Pay	("Rest of US" 10.9%)	10.9%	
O-3 with Dependents BAH Rate		$ 901	
In-state Tuition for Family Member		Yes	
In-state Tuition Continues if Member PCSs Out of State		No	

Education

This attribute defines the population in local school districts and identifies capacity. The pupil/teacher ratio, graduation rate, and composite SAT I/ACT scores provide a relative quality indicator of education. This attribute also attempts to give communities credit for the potential intellectual capital they provide.

NOTE: "MFR"--means a Memorandum For Record is on file at the installation/activity/agency to document problems in obtaining the required information. Reasons for not being able to obtain information may be that the school district refused to provide the information or the school district does not use or track the information. For

each entry, the number of school districts for which data are available of the total number of school districts reported, and the number of MFRs is indicated.

		Basis
School District(s) Capacity	45,201	18 of 21 districts, 3 MFRs
Students Enrolled	40,311	21 of 21 districts
Average Pupil/Teacher Ratio	15.4:1	21 of 21 districts
High School Students Enrolled	12,604	21 of 21 districts
Average High School Graduation Rate (US Avg 67.3%)	95.1%	18 of 21 districts, 3 MFRs
Average Composite SAT I Score (US Avg 1026)	974	17 of 21 districts, 4 MFRs
Average ACT Score (US Avg 20.8)	20	12 of 21 districts, 9 MFRs
Available Graduate/PhD Programs	7	
Available Colleges and/or Universities	11	
Available Vocational and/or Technical Schools	7	

Employment

Unemployment and job growth rates provide an indicator of job availability in the local community. National rates from the Bureau of Labor Statistics are also provided. For each entry, the basis of the data (either MSA or number of counties in the MHA or the county of the installation) is indicated.

The unemployment rates for the last five years:

	1999	2000	2001	2002	2003
Local Data	5.8%	6.5%	6.6%	7.2%	6.9%
National	4.2%	4.0%	4.7%	5.8%	6.0%
Basis:	MSA	MSA	MSA	MSA	MSA

The annual job growth rate for the last five-years:

	1999	2000	2001	2002	2003
Local Data	1.1%	-1.3%	.1%	- .6%	-1.3%
National	1.5%	2.4%	.03%	-.31%	.86%
Basis:	MSA	MSA	MSA	MSA	MSA

Housing

This attribute provides an indication of availability of housing, both sales and rental, in the local community. Note: According to the 2000 Census, Vacant Sale and Vacant Rental Units do not equal total Vacant Housing Units. Vacant housing units may also include units that are vacant but not on the market for sale or rent. For each entry, the basis of the data (either MSA or number of counties in the MHA or the county of the installation) is indicated.

Total Vacant Housing Units	11,206	Basis: MSA
Vacant Sale Units	1,322	
Vacant Rental Units	2,070	

Medical Providers

This attribute provides an indicator of availability of medical care for military and DoD civilians in the local community. The table reflects the raw number of physicians/beds and ratio of physicians/beds to population. The basis of the data (either MSA or number of counties in the MHA or the county of the installation) is indicated.

	# Physicians	# Beds	Population	
Local Community	504	828	232,621	Basis: MSA
Ratio	1:462	1:281		
National Ratio (2003)	1:421.2	1:373.7		

Safety/Crime

The local community's Uniform Crime Reports (UCR) Index for 2002 per 100,000 people and the national UCR based on information from the Federal Bureau of Investigation (FBI) for 2002 is provided. The basis of the data (either MSA or state) is indicated.

Local UCR	1,973.9	Basis: MSA
National UCR	4,118.8	

Transportation

Distance to an airport shows convenience and availability of airline transportation. Public transportation shows potential for members and DoD civilians to use it to commute to/from work under normal circumstances and for leisure.

Distance from NAVMARCORESCEN_EBENSBURG_PA to nearest commercial airport: 18.0 miles
Is NAVMARCORESCEN_EBENSBURG_PA served by regularly scheduled public transportation? Yes

Utilities

This attribute identifies a local community's water and sewer systems' ability to receive 1,000 additional people.

Does the local community's water system have the ability to meet an expanded need of an additional 1,000 people moving in the local community? Yes

Does the local community's sewer system have the ability to meet an expanded need of an additional 1,000 people moving in the local community? Yes

NAVMARCORESCEN_ENCINO_CA, CA

Demographics

The following tables provide a short description of the area near the installation/activity. NAVMARCORESCEN_ENCINO_CA is 19.67 miles from Los Angeles, CA, the nearest city with a population of 100,000 or more. The nearest metropolitan statistical area (MSA) is

MSA	Population
Los Angeles-Long Beach, CA PMSA	9,519,338

The following entities comprise the military housing area (MHA):

County/City	Population
Los Angeles	9519338
Orange	2846289
San Bernardino	1709434
Ventura	753197
Total	14,828,258

Child Care

This attribute captures the number of nationally accredited child-care centers within the local community: 206

Cost of Living

Cost of Living provides a relative measure of cost of living in the local community. General Schedule (GS) Locality pay provides a relative scale to compare local salaries with government salaries and Basic Allowance for Housing (BAH) is an indicator of the local rental market. In-state tuition is an indicator of the support provided by the state for active duty family members to participate in higher-level education opportunities. For median household income and house value, the basis of the data (either MSA or number of counties in the MHA or the county of the installation) is indicated.

Median Household Income	(US Avg $41,994)	$42,189	Basis: MSA
Median House Value	(US Avg $119,600)	$209,300	
GS Locality Pay	("Rest of US" 10.9%)	20.1%	
O-3 with Dependents BAH Rate		$2,039	
In-state Tuition for Family Member		Yes	
In-state Tuition Continues if Member PCSs Out of State		No	

Education

This attribute defines the population in local school districts and identifies capacity. The pupil/teacher ratio, graduation rate, and composite SAT I/ACT scores provide a relative quality indicator of education. This attribute also attempts to give communities credit for the potential intellectual capital they provide.

NOTE: "MFR"--means a Memorandum For Record is on file at the installation/activity/agency to document problems in obtaining the required information. Reasons for not being able to obtain information may be that the school district refused to provide the information or the school district does not use or track the information. For each entry, the number of school districts for which data are available of the total number of school districts reported, and the number of MFRs is indicated.

		Basis
School District(s) Capacity		0 of 1 district, 1 MFR
Students Enrolled	1,681,787	1 of 1 district
Average Pupil/Teacher Ratio	21.6:1	1 of 1 district
High School Students Enrolled	163,449	1 of 1 district
Average High School Graduation Rate (US Avg 67.3%)	51.0%	1 of 1 district
Average Composite SAT I Score (US Avg 1026)	972	1 of 1 district
Average ACT Score (US Avg 20.8)	18	1 of 1 district
Available Graduate/PhD Programs	34	
Available Colleges and/or Universities	45	
Available Vocational and/or Technical Schools	11	

Employment

Unemployment and job growth rates provide an indicator of job availability in the local community. National rates from the Bureau of Labor Statistics are also provided. For each entry, the basis of the data (either MSA or number of counties in the MHA or the county of the installation) is indicated.

The unemployment rates for the last five years:

	1999	2000	2001	2002	2003
Local Data	5.9%	5.3%	5.7%	6.8%	7.0%
National	4.2%	4.0%	4.7%	5.8%	6.0%
Basis:	MSA	MSA	MSA	MSA	MSA

The annual job growth rate for the last five-years:

	1999	2000	2001	2002	2003
Local Data	.9%	3.0%	1.9%	- .9%	- .3%
National	1.5%	2.4%	.03%	-.31%	.86%
Basis:	MSA	MSA	MSA	MSA	MSA

Housing

This attribute provides an indication of availability of housing, both sales and rental, in the local community. Note: According to the 2000 Census, Vacant Sale and Vacant Rental Units do not equal total Vacant Housing Units. Vacant housing units may also include units that are vacant but not on the market for sale or rent. For each entry, the basis of the data (either MSA or number of counties in the MHA or the county of the installation) is indicated.

Total Vacant Housing Units	137,135	Basis: 1 of 4 counties
Vacant Sale Units	28,827	
Vacant Rental Units	61,369	

Medical Providers

This attribute provides an indicator of availability of medical care for military and DoD civilians in the local community. The table reflects the raw number of physicians/beds and ratio of physicians/beds to population. The basis of the data (either MSA or number of counties in the MHA or the county of the installation) is indicated.

	# Physicians	# Beds	Population	
Local Community	23,498	22,398	9,519,338	Basis: MSA
Ratio	1:405	1:425		
National Ratio (2003)	1:421.2	1:373.7		

Safety/Crime

The local community's Uniform Crime Reports (UCR) Index for 2002 per 100,000 people and the national UCR based on information from the Federal Bureau of Investigation (FBI) for 2002 is provided. The basis of the data (either MSA or state) is indicated.

Local UCR	3,998.3	Basis: MSA
National UCR	4,118.8	

Transportation

Distance to an airport shows convenience and availability of airline transportation. Public transportation shows potential for members and DoD civilians to use it to commute to/from work under normal circumstances and for leisure.

Distance from NAVMARCORESCEN_ENCINO_CA to nearest commercial airport: 12.0 miles
Is NAVMARCORESCEN_ENCINO_CA served by regularly scheduled public transportation? Yes

Utilities

This attribute identifies a local community's water and sewer systems' ability to receive 1,000 additional people.

Does the local community's water system have the ability to meet an expanded need of an additional 1,000 people moving in the local community? Yes

Does the local community's sewer system have the ability to meet an expanded need of an additional 1,000 people moving in the local community? Yes

NAVMARCORESCEN_ERIE_PA, PA

Demographics

The following tables provide a short description of the area near the installation/activity. NAVMARCORESCEN_ERIE_PA is within Erie, PA, the nearest city with a population of 100,000 or more. The nearest metropolitan statistical area (MSA) is

MSA	Population
Erie, PA MSA	280,843

The following entities comprise the military housing area (MHA):

County/City	Population
Erie	280843
Total	280,843

Child Care

This attribute captures the number of nationally accredited child-care centers within the local community: 7

Cost of Living

Cost of Living provides a relative measure of cost of living in the local community. General Schedule (GS) Locality pay provides a relative scale to compare local salaries with government salaries and Basic Allowance for Housing (BAH) is an indicator of the local rental market. In-state tuition is an indicator of the support provided by the state for active duty family members to participate in higher-level education opportunities. For median household income and house value, the basis of the data (either MSA or number of counties in the MHA or the county of the installation) is indicated.

Median Household Income	(US Avg $41,994)	$36,627	Basis: MSA
Median House Value	(US Avg $119,600)	$85,300	
GS Locality Pay	("Rest of US" 10.9%)	10.9%	
O-3 with Dependents BAH Rate		$ 880	
In-state Tuition for Family Member		Yes	
In-state Tuition Continues if Member PCSs Out of State		No	

Education

This attribute defines the population in local school districts and identifies capacity. The pupil/teacher ratio, graduation rate, and composite SAT I/ACT scores provide a relative quality indicator of education. This attribute also attempts to give communities credit for the potential intellectual capital they provide.

NOTE: "MFR"--means a Memorandum For Record is on file at the installation/activity/agency to document problems in obtaining the required information. Reasons for not being able to obtain information may be that the school district refused to provide the information or the school district does not use or track the information. For

each entry, the number of school districts for which data are available of the total number of school districts reported, and the number of MFRs is indicated.

		Basis
School District(s) Capacity	40,220	11 of 11 districts
Students Enrolled	37,893	11 of 11 districts
Average Pupil/Teacher Ratio	16.5:1	11 of 11 districts
High School Students Enrolled	12,788	11 of 11 districts
Average High School Graduation Rate (US Avg 67.3%)	89.0%	11 of 11 districts
Average Composite SAT I Score (US Avg 1026)	994	11 of 11 districts
Average ACT Score (US Avg 20.8)	19	11 of 11 districts
Available Graduate/PhD Programs	5	
Available Colleges and/or Universities	4	
Available Vocational and/or Technical Schools	6	

Employment

Unemployment and job growth rates provide an indicator of job availability in the local community. National rates from the Bureau of Labor Statistics are also provided. For each entry, the basis of the data (either MSA or number of counties in the MHA or the county of the installation) is indicated.

The unemployment rates for the last five years:

	1999	2000	2001	2002	2003
Local Data	5.0%	4.9%	5.8%	7.4%	6.9%
National	4.2%	4.0%	4.7%	5.8%	6.0%
Basis:	MSA	MSA	MSA	MSA	MSA

The annual job growth rate for the last five-years:

	1999	2000	2001	2002	2003
Local Data	1.7%	- .3%	- .7%	- .5%	-2.6%
National	1.5%	2.4%	.03%	-.31%	.86%
Basis:	MSA	MSA	MSA	MSA	MSA

Housing

This attribute provides an indication of availability of housing, both sales and rental, in the local community. Note: According to the 2000 Census, Vacant Sale and Vacant Rental Units do not equal total Vacant Housing Units. Vacant housing units may also include units that are vacant but not on the market for sale or rent. For each entry, the basis of the data (either MSA or number of counties in the MHA or the county of the installation) is indicated.

Total Vacant Housing Units	7,815	Basis: MSA
Vacant Sale Units	1,418	
Vacant Rental Units	2,870	

Medical Providers

This attribute provides an indicator of availability of medical care for military and DoD civilians in the local community. The table reflects the raw number of physicians/beds and ratio of physicians/beds to population. The basis of the data (either MSA or number of counties in the MHA or the county of the installation) is indicated.

	# Physicians	# Beds	Population	
Local Community	660	946	280,843	Basis: MSA
Ratio	1:426	1:297		
National Ratio (2003)	1:421.2	1:373.7		

Safety/Crime

The local community's Uniform Crime Reports (UCR) Index for 2002 per 100,000 people and the national UCR based on information from the Federal Bureau of Investigation (FBI) for 2002 is provided. The basis of the data (either MSA or state) is indicated.

Local UCR	2,516.3	Basis: MSA
National UCR	4,118.8	

Transportation

Distance to an airport shows convenience and availability of airline transportation. Public transportation shows potential for members and DoD civilians to use it to commute to/from work under normal circumstances and for leisure.

Distance from NAVMARCORESCEN_ERIE_PA to nearest commercial airport: 12.0 miles
Is NAVMARCORESCEN_ERIE_PA served by regularly scheduled public transportation? Yes

Utilities

This attribute identifies a local community's water and sewer systems' ability to receive 1,000 additional people.

Does the local community's water system have the ability to meet an expanded need of an additional 1,000 people moving in the local community? Yes

Does the local community's sewer system have the ability to meet an expanded need of an additional 1,000 people moving in the local community? Yes

NAVMARCORESCEN_EUGENE_OR, OR

Demographics

The following tables provide a short description of the area near the installation/activity. NAVMARCORESCEN_EUGENE_OR is within Eugene, OR, the nearest city with a population of 100,000 or more. The nearest metropolitan statistical area (MSA) is

MSA	Population
Eugene-Springfield, OR MSA	322,959

The following entities comprise the military housing area (MHA):

County/City	Population
Lane	322959
Total	322,959

Child Care

This attribute captures the number of nationally accredited child-care centers within the local community: 5

Cost of Living

Cost of Living provides a relative measure of cost of living in the local community. General Schedule (GS) Locality pay provides a relative scale to compare local salaries with government salaries and Basic Allowance for Housing (BAH) is an indicator of the local rental market. In-state tuition is an indicator of the support provided by the state for active duty family members to participate in higher-level education opportunities. For median household income and house value, the basis of the data (either MSA or number of counties in the MHA or the county of the installation) is indicated.

Median Household Income	(US Avg $41,994)	$36,942	Basis: MSA
Median House Value	(US Avg $119,600)	$141,000	
GS Locality Pay	("Rest of US" 10.9%)	10.9%	
O-3 with Dependents BAH Rate		$1,054	
In-state Tuition for Family Member		Yes	
In-state Tuition Continues if Member PCSs Out of State		Yes	

Education

This attribute defines the population in local school districts and identifies capacity. The pupil/teacher ratio, graduation rate, and composite SAT I/ACT scores provide a relative quality indicator of education. This attribute also attempts to give communities credit for the potential intellectual capital they provide.

NOTE: "MFR"--means a Memorandum For Record is on file at the installation/activity/agency to document problems in obtaining the required information. Reasons for not being able to obtain information may be that the school district refused to provide the information or the school district does not use or track the information. For

each entry, the number of school districts for which data are available of the total number of school districts reported, and the number of MFRs is indicated.

		Basis
School District(s) Capacity	47,658	14 of 14 districts
Students Enrolled	41,798	14 of 14 districts
Average Pupil/Teacher Ratio	21.2:1	14 of 14 districts
High School Students Enrolled	14,571	14 of 14 districts
Average High School Graduation Rate (US Avg 67.3%)	92.1%	14 of 14 districts
Average Composite SAT I Score (US Avg 1026)	1075	14 of 14 districts
Average ACT Score (US Avg 20.8)	23	1 of 14 districts, 13 MFRs
Available Graduate/PhD Programs	3	
Available Colleges and/or Universities	3	
Available Vocational and/or Technical Schools	3	

Employment

Unemployment and job growth rates provide an indicator of job availability in the local community. National rates from the Bureau of Labor Statistics are also provided. For each entry, the basis of the data (either MSA or number of counties in the MHA or the county of the installation) is indicated.

The unemployment rates for the last five years:

	1999	2000	2001	2002	2003
Local Data	5.5%	5.1%	6.8%	6.8%	7.8%
National	4.2%	4.0%	4.7%	5.8%	6.0%
Basis:	MSA	MSA	MSA	MSA	MSA

The annual job growth rate for the last five-years:

	1999	2000	2001	2002	2003
Local Data	.2%	2.4%	-2.9%	1.6%	.1%
National	1.5%	2.4%	.03%	-.31%	.86%
Basis:	MSA	MSA	MSA	MSA	MSA

Housing

This attribute provides an indication of availability of housing, both sales and rental, in the local community. Note: According to the 2000 Census, Vacant Sale and Vacant Rental Units do not equal total Vacant Housing Units. Vacant housing units may also include units that are vacant but not on the market for sale or rent. For each entry, the basis of the data (either MSA or number of counties in the MHA or the county of the installation) is indicated.

Total Vacant Housing Units	8,493	Basis: MSA
Vacant Sale Units	1,793	

Vacant Rental Units	3,510	

Medical Providers

This attribute provides an indicator of availability of medical care for military and DoD civilians in the local community. The table reflects the raw number of physicians/beds and ratio of physicians/beds to population. The basis of the data (either MSA or number of counties in the MHA or the county of the installation) is indicated.

	# Physicians	# Beds	Population	
Local Community	703	581	322,959	Basis: MSA
Ratio	1:459	1:556		
National Ratio (2003)	1:421.2	1:373.7		

Safety/Crime

The local community's Uniform Crime Reports (UCR) Index for 2002 per 100,000 people and the national UCR based on information from the Federal Bureau of Investigation (FBI) for 2002 is provided. The basis of the data (either MSA or state) is indicated.

Local UCR	5,014.0	Basis: MSA
National UCR	4,118.8	

Transportation

Distance to an airport shows convenience and availability of airline transportation. Public transportation shows potential for members and DoD civilians to use it to commute to/from work under normal circumstances and for leisure.

Distance from NAVMARCORESCEN_EUGENE_OR to nearest commercial airport: 8.3 miles
Is NAVMARCORESCEN_EUGENE_OR served by regularly scheduled public transportation? Yes

Utilities

This attribute identifies a local community's water and sewer systems' ability to receive 1,000 additional people.

Does the local community's water system have the ability to meet an expanded need of an additional 1,000 people moving in the local community? Yes

Does the local community's sewer system have the ability to meet an expanded need of an additional 1,000 people moving in the local community? Yes

NAVMARCORESCEN_GRAND_RAPIDS_MI, MI

Demographics

The following tables provide a short description of the area near the installation/activity. NAVMARCORESCEN_GRAND_RAPIDS_MI is within Grand Rapids, MI, the nearest city with a population of 100,000 or more. The nearest metropolitan statistical area (MSA) is

MSA	Population
Grand Rapids-Muskegon-Holland, MI MSA	1,088,514

The following entities comprise the military housing area (MHA):

County/City	Population
Kent	574335
Ottawa	238314
Total	812,649

Child Care

This attribute captures the number of nationally accredited child-care centers within the local community: 19

Cost of Living

Cost of Living provides a relative measure of cost of living in the local community. General Schedule (GS) Locality pay provides a relative scale to compare local salaries with government salaries and Basic Allowance for Housing (BAH) is an indicator of the local rental market. In-state tuition is an indicator of the support provided by the state for active duty family members to participate in higher-level education opportunities. For median household income and house value, the basis of the data (either MSA or number of counties in the MHA or the county of the installation) is indicated.

Median Household Income	(US Avg $41,994)	$46,116	Basis: MSA
Median House Value	(US Avg $119,600)	$114,800	
GS Locality Pay	("Rest of US" 10.9%)	10.9%	
O-3 with Dependents BAH Rate		$1,078	
In-state Tuition for Family Member		No	
In-state Tuition Continues if Member PCSs Out of State		No	

Education

This attribute defines the population in local school districts and identifies capacity. The pupil/teacher ratio, graduation rate, and composite SAT I/ACT scores provide a relative quality indicator of education. This attribute also attempts to give communities credit for the potential intellectual capital they provide.

NOTE: "MFR"--means a Memorandum For Record is on file at the installation/activity/agency to document problems in obtaining the required information. Reasons for not being able to obtain information may be that the

school district refused to provide the information or the school district does not use or track the information. For each entry, the number of school districts for which data are available of the total number of school districts reported, and the number of MFRs is indicated.

		Basis
School District(s) Capacity	94,965	20 of 24 districts, 4 MFRs
Students Enrolled	108,102	24 of 24 districts
Average Pupil/Teacher Ratio	17.4:1	24 of 24 districts
High School Students Enrolled	34,476	24 of 24 districts
Average High School Graduation Rate (US Avg 67.3%)	90.8%	24 of 24 districts
Average Composite SAT I Score (US Avg 1026)	1215	1 of 24 districts, 23 MFRs
Average ACT Score (US Avg 20.8)	22	1 of 24 districts, 23 MFRs
Available Graduate/PhD Programs	7	
Available Colleges and/or Universities	16	
Available Vocational and/or Technical Schools	8	

Employment

Unemployment and job growth rates provide an indicator of job availability in the local community. National rates from the Bureau of Labor Statistics are also provided. For each entry, the basis of the data (either MSA or number of counties in the MHA or the county of the installation) is indicated.

The unemployment rates for the last five years:

	1999	2000	2001	2002	2003
Local Data	3.2%	3.1%	5.0%	6.4%	7.7%
National	4.2%	4.0%	4.7%	5.8%	6.0%
Basis:	MSA	MSA	MSA	MSA	MSA

The annual job growth rate for the last five-years:

	1999	2000	2001	2002	2003
Local Data	3.1%	1.7%	-1.6%	-4.0%	-1.2%
National	1.5%	2.4%	.03%	-.31%	.86%
Basis:	MSA	MSA	MSA	MSA	MSA

Housing

This attribute provides an indication of availability of housing, both sales and rental, in the local community. Note: According to the 2000 Census, Vacant Sale and Vacant Rental Units do not equal total Vacant Housing Units. Vacant housing units may also include units that are vacant but not on the market for sale or rent. For each entry, the basis of the data (either MSA or number of counties in the MHA or the county of the installation) is indicated.

Total Vacant Housing Units	26,657	Basis: MSA
Vacant Sale Units	4,876	
Vacant Rental Units	6,835	

Medical Providers

This attribute provides an indicator of availability of medical care for military and DoD civilians in the local community. The table reflects the raw number of physicians/beds and ratio of physicians/beds to population. The basis of the data (either MSA or number of counties in the MHA or the county of the installation) is indicated.

	# Physicians	# Beds	Population	
Local Community	2,285	2,164	1,088,514	Basis: MSA
Ratio	1:476	1:503		
National Ratio (2003)	1:421.2	1:373.7		

Safety/Crime

The local community's Uniform Crime Reports (UCR) Index for 2002 per 100,000 people and the national UCR based on information from the Federal Bureau of Investigation (FBI) for 2002 is provided. The basis of the data (either MSA or state) is indicated.

Local UCR	3,760.5	Basis: MSA
National UCR	4,118.8	

Transportation

Distance to an airport shows convenience and availability of airline transportation. Public transportation shows potential for members and DoD civilians to use it to commute to/from work under normal circumstances and for leisure.

Distance from NAVMARCORESCEN_GRAND_RAPIDS_MI to nearest commercial airport: 17.0 miles
Is NAVMARCORESCEN_GRAND_RAPIDS_MI served by regularly scheduled public transportation? Yes

Utilities

This attribute identifies a local community's water and sewer systems' ability to receive 1,000 additional people.

Does the local community's water system have the ability to meet an expanded need of an additional 1,000 people moving in the local community? Yes

Does the local community's sewer system have the ability to meet an expanded need of an additional 1,000 people moving in the local community? Yes

NAVMARCORESCEN_GREEN_BAY_WI, WI

Demographics

The following tables provide a short description of the area near the installation/activity. NAVMARCORESCEN_GREEN_BAY_WI is within Green Bay, WI, the nearest city with a population of 100,000 or more. The nearest metropolitan statistical area (MSA) is

MSA	Population
Green Bay, WI MSA	226,778

The following entities comprise the military housing area (MHA):

County/City	Population
Brown	226778
Kewaunee	20187
Total	246,965

Child Care

This attribute captures the number of nationally accredited child-care centers within the local community: 15

Cost of Living

Cost of Living provides a relative measure of cost of living in the local community. General Schedule (GS) Locality pay provides a relative scale to compare local salaries with government salaries and Basic Allowance for Housing (BAH) is an indicator of the local rental market. In-state tuition is an indicator of the support provided by the state for active duty family members to participate in higher-level education opportunities. For median household income and house value, the basis of the data (either MSA or number of counties in the MHA or the county of the installation) is indicated.

Median Household Income	(US Avg $41,994)	$46,447	Basis: MSA
Median House Value	(US Avg $119,600)	$116,100	
GS Locality Pay	("Rest of US" 10.9%)	10.9%	
O-3 with Dependents BAH Rate		$ 984	
In-state Tuition for Family Member		Yes	
In-state Tuition Continues if Member PCSs Out of State		No	

Education

This attribute defines the population in local school districts and identifies capacity. The pupil/teacher ratio, graduation rate, and composite SAT I/ACT scores provide a relative quality indicator of education. This attribute also attempts to give communities credit for the potential intellectual capital they provide.

NOTE: "MFR"--means a Memorandum For Record is on file at the installation/activity/agency to document problems in obtaining the required information. Reasons for not being able to obtain information may be that the school district refused to provide the information or the school district does not use or track the information. For

each entry, the number of school districts for which data are available of the total number of school districts reported, and the number of MFRs is indicated.

		Basis
School District(s) Capacity	41,950	8 of 8 districts
Students Enrolled	39,454	8 of 8 districts
Average Pupil/Teacher Ratio	12.6:1	8 of 8 districts
High School Students Enrolled	12,618	8 of 8 districts
Average High School Graduation Rate (US Avg 67.3%)	93.6%	8 of 8 districts
Average Composite SAT I Score (US Avg 1026)	1161	8 of 8 districts
Average ACT Score (US Avg 20.8)	22	8 of 8 districts
Available Graduate/PhD Programs	2	
Available Colleges and/or Universities	7	
Available Vocational and/or Technical Schools	10	

Employment

Unemployment and job growth rates provide an indicator of job availability in the local community. National rates from the Bureau of Labor Statistics are also provided. For each entry, the basis of the data (either MSA or number of counties in the MHA or the county of the installation) is indicated.

The unemployment rates for the last five years:

	1999	2000	2001	2002	2003
Local Data	2.3%	2.7%	3.8%	5.0%	5.0%
National	4.2%	4.0%	4.7%	5.8%	6.0%
Basis:	MSA	MSA	MSA	MSA	MSA

The annual job growth rate for the last five-years:

	1999	2000	2001	2002	2003
Local Data	.7%	1.3%	1.1%	- .1%	3.2%
National	1.5%	2.4%	.03%	-.31%	.86%
Basis:	MSA	MSA	MSA	MSA	MSA

Housing

This attribute provides an indication of availability of housing, both sales and rental, in the local community. Note: According to the 2000 Census, Vacant Sale and Vacant Rental Units do not equal total Vacant Housing Units. Vacant housing units may also include units that are vacant but not on the market for sale or rent. For each entry, the basis of the data (either MSA or number of counties in the MHA or the county of the installation) is indicated.

Total Vacant Housing Units	2,904	Basis: MSA
Vacant Sale Units	554	
Vacant Rental Units	1,272	

Medical Providers

This attribute provides an indicator of availability of medical care for military and DoD civilians in the local community. The table reflects the raw number of physicians/beds and ratio of physicians/beds to population. The basis of the data (either MSA or number of counties in the MHA or the county of the installation) is indicated.

	# Physicians	# Beds	Population	
Local Community	507	554	226,778	Basis: MSA
Ratio	1:447	1:409		
National Ratio (2003)	1:421.2	1:373.7		

Safety/Crime

The local community's Uniform Crime Reports (UCR) Index for 2002 per 100,000 people and the national UCR based on information from the Federal Bureau of Investigation (FBI) for 2002 is provided. The basis of the data (either MSA or state) is indicated.

Local UCR	2,892.4	Basis: MSA
National UCR	4,118.8	

Transportation

Distance to an airport shows convenience and availability of airline transportation. Public transportation shows potential for members and DoD civilians to use it to commute to/from work under normal circumstances and for leisure.

Distance from NAVMARCORESCEN_GREEN_BAY_WI to nearest commercial airport: 2.7 miles
Is NAVMARCORESCEN_GREEN_BAY_WI served by regularly scheduled public transportation? Yes

Utilities

This attribute identifies a local community's water and sewer systems' ability to receive 1,000 additional people.

Does the local community's water system have the ability to meet an expanded need of an additional 1,000 people moving in the local community? Yes

Does the local community's sewer system have the ability to meet an expanded need of an additional 1,000 people moving in the local community? Yes

NAVMARCORESCEN_GREENSBORO_NC, NC

Demographics

The following tables provide a short description of the area near the installation/activity. NAVMARCORESCEN_GREENSBORO_NC is within Greensboro, NC, the nearest city with a population of 100,000 or more. The nearest metropolitan statistical area (MSA) is

MSA	Population
Greensboro--Winston-Salem--High Point, NC MSA	1,251,509

The following entities comprise the military housing area (MHA):

County/City	Population
Alamance	130800
Forsyth	306067
Guilford	421048
Total	857,915

Child Care

This attribute captures the number of nationally accredited child-care centers within the local community: 3

Cost of Living

Cost of Living provides a relative measure of cost of living in the local community. General Schedule (GS) Locality pay provides a relative scale to compare local salaries with government salaries and Basic Allowance for Housing (BAH) is an indicator of the local rental market. In-state tuition is an indicator of the support provided by the state for active duty family members to participate in higher-level education opportunities. For median household income and house value, the basis of the data (either MSA or number of counties in the MHA or the county of the installation) is indicated.

Median Household Income	(US Avg $41,994)	$42,618	Basis: MSA
Median House Value	(US Avg $119,600)	$116,900	
GS Locality Pay	("Rest of US" 10.9%)	10.9%	
O-3 with Dependents BAH Rate		$1,053	
In-state Tuition for Family Member		Yes	
In-state Tuition Continues if Member PCSs Out of State		No	

Education

This attribute defines the population in local school districts and identifies capacity. The pupil/teacher ratio, graduation rate, and composite SAT I/ACT scores provide a relative quality indicator of education. This attribute also attempts to give communities credit for the potential intellectual capital they provide.

NOTE: "MFR"--means a Memorandum For Record is on file at the installation/activity/agency to document problems in obtaining the required information. Reasons for not being able to obtain information may be that the school district refused to provide the information or the school district does not use or track the information. For each entry, the number of school districts for which data are available of the total number of school districts reported, and the number of MFRs is indicated.

		Basis
School District(s) Capacity	119,403	2 of 2 districts
Students Enrolled	113,828	2 of 2 districts
Average Pupil/Teacher Ratio	17.8:1	2 of 2 districts
High School Students Enrolled	30,517	2 of 2 districts
Average High School Graduation Rate (US Avg 67.3%)	78.7%	2 of 2 districts
Average Composite SAT I Score (US Avg 1026)	1000	2 of 2 districts
Average ACT Score (US Avg 20.8)		0 of 2 districts, 2 MFRs
Available Graduate/PhD Programs	6	
Available Colleges and/or Universities	8	
Available Vocational and/or Technical Schools	0	

Employment

Unemployment and job growth rates provide an indicator of job availability in the local community. National rates from the Bureau of Labor Statistics are also provided. For each entry, the basis of the data (either MSA or number of counties in the MHA or the county of the installation) is indicated.

The unemployment rates for the last five years:

	1999	2000	2001	2002	2003
Local Data	2.4%	2.9%	4.9%	6.2%	6.2%
National	4.2%	4.0%	4.7%	5.8%	6.0%
Basis:	MSA	MSA	MSA	MSA	MSA

The annual job growth rate for the last five-years:

	1999	2000	2001	2002	2003
Local Data	1.8%	1.5%	-1.3%	-2.3%	1.0%
National	1.5%	2.4%	.03%	-.31%	.86%
Basis:	MSA	MSA	MSA	MSA	MSA

Housing

This attribute provides an indication of availability of housing, both sales and rental, in the local community. Note: According to the 2000 Census, Vacant Sale and Vacant Rental Units do not equal total Vacant Housing Units. Vacant housing units may also include units that are vacant but not on the market for sale or rent. For each entry, the basis of the data (either MSA or number of counties in the MHA or the county of the installation) is indicated.

Total Vacant Housing Units	37,086	Basis: MSA
Vacant Sale Units	7,477	
Vacant Rental Units	13,855	

Medical Providers

This attribute provides an indicator of availability of medical care for military and DoD civilians in the local community. The table reflects the raw number of physicians/beds and ratio of physicians/beds to population. The basis of the data (either MSA or number of counties in the MHA or the county of the installation) is indicated.

	# Physicians	# Beds	Population	
Local Community	3,033	4,054	1,251,509	Basis: MSA
Ratio	1:413	1:309		
National Ratio (2003)	1:421.2	1:373.7		

Safety/Crime

The local community's Uniform Crime Reports (UCR) Index for 2002 per 100,000 people and the national UCR based on information from the Federal Bureau of Investigation (FBI) for 2002 is provided. The basis of the data (either MSA or state) is indicated.

Local UCR	4,937.0	Basis: MSA
National UCR	4,118.8	

Transportation

Distance to an airport shows convenience and availability of airline transportation. Public transportation shows potential for members and DoD civilians to use it to commute to/from work under normal circumstances and for leisure.

Distance from NAVMARCORESCEN_GREENSBORO_NC to nearest commercial airport: 4.0 miles
Is NAVMARCORESCEN_GREENSBORO_NC served by regularly scheduled public transportation? Yes

Utilities

This attribute identifies a local community's water and sewer systems' ability to receive 1,000 additional people.

Does the local community's water system have the ability to meet an expanded need of an additional 1,000 people moving in the local community? Yes

Does the local community's sewer system have the ability to meet an expanded need of an additional 1,000 people moving in the local community? Yes

NAVMARCORESCEN_GREENVILLE_SC, SC

Demographics

The following tables provide a short description of the area near the installation/activity. NAVMARCORESCEN_GREENVILLE_SC is 93 miles from Columbia, SC, the nearest city with a population of 100,000 or more. The nearest metropolitan statistical area (MSA) is

MSA	Population
Greenville-Spartanburg-Anderson, SC MSA	962,441

The following entities comprise the military housing area (MHA):

County/City	Population
Anderson	165740
Greenville	379616
Oconee	66215
Pickens	110757
Spartanburg	253791
Total	976,119

Child Care

This attribute captures the number of nationally accredited child-care centers within the local community: 15

Cost of Living

Cost of Living provides a relative measure of cost of living in the local community. General Schedule (GS) Locality pay provides a relative scale to compare local salaries with government salaries and Basic Allowance for Housing (BAH) is an indicator of the local rental market. In-state tuition is an indicator of the support provided by the state for active duty family members to participate in higher-level education opportunities. For median household income and house value, the basis of the data (either MSA or number of counties in the MHA or the county of the installation) is indicated.

Median Household Income	(US Avg $41,994)	$38,458	Basis: MSA
Median House Value	(US Avg $119,600)	$97,200	
GS Locality Pay	("Rest of US" 10.9%)	10.9%	
O-3 with Dependents BAH Rate		$1,038	
In-state Tuition for Family Member		Yes	
In-state Tuition Continues if Member PCSs Out of State		No	

Education

This attribute defines the population in local school districts and identifies capacity. The pupil/teacher ratio, graduation rate, and composite SAT I/ACT scores provide a relative quality indicator of education. This attribute also attempts to give communities credit for the potential intellectual capital they provide.

NOTE: "MFR"--means a Memorandum For Record is on file at the installation/activity/agency to document problems in obtaining the required information. Reasons for not being able to obtain information may be that the school district refused to provide the information or the school district does not use or track the information. For each entry, the number of school districts for which data are available of the total number of school districts reported, and the number of MFRs is indicated.

		Basis
School District(s) Capacity	97	1 of 1 district
Students Enrolled	62,918	1 of 1 district
Average Pupil/Teacher Ratio	24.9:1	1 of 1 district
High School Students Enrolled		1 of district
Average High School Graduation Rate (US Avg 67.3%)		1 of district
Average Composite SAT I Score (US Avg 1026)		1 of district
Average ACT Score (US Avg 20.8)		0 of district, 1 MFR
Available Graduate/PhD Programs	6	
Available Colleges and/or Universities	6	
Available Vocational and/or Technical Schools	2	

Employment

Unemployment and job growth rates provide an indicator of job availability in the local community. National rates from the Bureau of Labor Statistics are also provided. For each entry, the basis of the data (either MSA or number of counties in the MHA or the county of the installation) is indicated.

The unemployment rates for the last five years:

	1999	2000	2001	2002	2003
Local Data	3.3%	2.6%	4.5%	5.7%	6.2%
National	4.2%	4.0%	4.7%	5.8%	6.0%
Basis:	MSA	MSA	MSA	MSA	MSA

The annual job growth rate for the last five-years:

	1999	2000	2001	2002	2003
Local Data	-1.5%	1.3%	-2.8%	-2.1%	2.4%
National	1.5%	2.4%	.03%	-.31%	.86%
Basis:	MSA	MSA	MSA	MSA	MSA

Housing

This attribute provides an indication of availability of housing, both sales and rental, in the local community. Note: According to the 2000 Census, Vacant Sale and Vacant Rental Units do not equal total Vacant Housing Units. Vacant housing units may also include units that are vacant but not on the market for sale or rent. For

each entry, the basis of the data (either MSA or number of counties in the MHA or the county of the installation) is indicated.

Total Vacant Housing Units	36,661	Basis: MSA
Vacant Sale Units	7,082	
Vacant Rental Units	13,373	

Medical Providers

This attribute provides an indicator of availability of medical care for military and DoD civilians in the local community. The table reflects the raw number of physicians/beds and ratio of physicians/beds to population. The basis of the data (either MSA or number of counties in the MHA or the county of the installation) is indicated.

	# Physicians	# Beds	Population	
Local Community	2,121	2,462	962,441	Basis: MSA
Ratio	1:454	1:391		
National Ratio (2003)	1:421.2	1:373.7		

Safety/Crime

The local community's Uniform Crime Reports (UCR) Index for 2002 per 100,000 people and the national UCR based on information from the Federal Bureau of Investigation (FBI) for 2002 is provided. The basis of the data (either MSA or state) is indicated.

Local UCR	4,725.8	Basis: MSA
National UCR	4,118.8	

Transportation

Distance to an airport shows convenience and availability of airline transportation. Public transportation shows potential for members and DoD civilians to use it to commute to/from work under normal circumstances and for leisure.

Distance from NAVMARCORESCEN_GREENVILLE_SC to nearest commercial airport: 15.2 miles
Is NAVMARCORESCEN_GREENVILLE_SC served by regularly scheduled public transportation? No

Utilities

This attribute identifies a local community's water and sewer systems' ability to receive 1,000 additional people.

Does the local community's water system have the ability to meet an expanded need of an additional 1,000 people moving in the local community? Yes

Does the local community's sewer system have the ability to meet an expanded need of an additional 1,000 people moving in the local community? Yes

NAVMARCORESCEN_HARRISBURG_PA, PA

Demographics

The following tables provide a short description of the area near the installation/activity. NAVMARCORESCEN_HARRISBURG_PA is 9 miles from Mechanicsburg, PA, the nearest city with a population of 100,000 or more. The nearest metropolitan statistical area (MSA) is

MSA	Population
Harrisburg-Lebanon-Carlisle, PA MSA	629,401

The following entities comprise the military housing area (MHA):

County/City	Population
Cumberland	213674
Dauphin	251798
Lancaster	470658
Lebanon	120327
Perry	43602
York	381751
Total	1,481,810

Child Care

This attribute captures the number of nationally accredited child-care centers within the local community: 43

Cost of Living

Cost of Living provides a relative measure of cost of living in the local community. General Schedule (GS) Locality pay provides a relative scale to compare local salaries with government salaries and Basic Allowance for Housing (BAH) is an indicator of the local rental market. In-state tuition is an indicator of the support provided by the state for active duty family members to participate in higher-level education opportunities. For median household income and house value, the basis of the data (either MSA or number of counties in the MHA or the county of the installation) is indicated.

Median Household Income	(US Avg $41,994)	$43,022	Basis: MSA
Median House Value	(US Avg $119,600)	$107,500	
GS Locality Pay	("Rest of US" 10.9%)	10.9%	
O-3 with Dependents BAH Rate		$1,169	
In-state Tuition for Family Member		Yes	
In-state Tuition Continues if Member PCSs Out of State		No	

Education

This attribute defines the population in local school districts and identifies capacity. The pupil/teacher ratio, graduation rate, and composite SAT I/ACT scores provide a relative quality indicator of education. This attribute also attempts to give communities credit for the potential intellectual capital they provide.

NOTE: "MFR"--means a Memorandum For Record is on file at the installation/activity/agency to document problems in obtaining the required information. Reasons for not being able to obtain information may be that the school district refused to provide the information or the school district does not use or track the information. For each entry, the number of school districts for which data are available of the total number of school districts reported, and the number of MFRs is indicated.

		Basis
School District(s) Capacity	8,000	1 of 1 district
Students Enrolled	7,404	1 of 1 district
Average Pupil/Teacher Ratio	15.6:1	1 of 1 district
High School Students Enrolled	907	1 of 1 district
Average High School Graduation Rate (US Avg 67.3%)	88.1%	1 of 1 district
Average Composite SAT I Score (US Avg 1026)	901	1 of 1 district
Average ACT Score (US Avg 20.8)	22	1 of 1 district
Available Graduate/PhD Programs	10	
Available Colleges and/or Universities	6	
Available Vocational and/or Technical Schools	7	

Employment

Unemployment and job growth rates provide an indicator of job availability in the local community. National rates from the Bureau of Labor Statistics are also provided. For each entry, the basis of the data (either MSA or number of counties in the MHA or the county of the installation) is indicated.

The unemployment rates for the last five years:

	1999	2000	2001	2002	2003
Local Data	3.3%	2.7%	3.4%	4.0%	3.8%
National	4.2%	4.0%	4.7%	5.8%	6.0%
Basis:	MSA	MSA	MSA	MSA	MSA

The annual job growth rate for the last five-years:

	1999	2000	2001	2002	2003
Local Data	- .2%	- .7%	1.4%	1.7%	-1.3%
National	1.5%	2.4%	.03%	-.31%	.86%
Basis:	MSA	MSA	MSA	MSA	MSA

Housing

This attribute provides an indication of availability of housing, both sales and rental, in the local community. Note: According to the 2000 Census, Vacant Sale and Vacant Rental Units do not equal total Vacant Housing Units. Vacant housing units may also include units that are vacant but not on the market for sale or rent. For each entry, the basis of the data (either MSA or number of counties in the MHA or the county of the installation) is indicated.

Total Vacant Housing Units	17,414	Basis: MSA
Vacant Sale Units	3,596	
Vacant Rental Units	6,427	

Medical Providers

This attribute provides an indicator of availability of medical care for military and DoD civilians in the local community. The table reflects the raw number of physicians/beds and ratio of physicians/beds to population. The basis of the data (either MSA or number of counties in the MHA or the county of the installation) is indicated.

	# Physicians	# Beds	Population	
Local Community	1,977	1,530	629,401	Basis: MSA
Ratio	1:318	1:411		
National Ratio (2003)	1:421.2	1:373.7		

Safety/Crime

The local community's Uniform Crime Reports (UCR) Index for 2002 per 100,000 people and the national UCR based on information from the Federal Bureau of Investigation (FBI) for 2002 is provided. The basis of the data (either MSA or state) is indicated.

Local UCR	2,563.4	Basis: MSA
National UCR	4,118.8	

Transportation

Distance to an airport shows convenience and availability of airline transportation. Public transportation shows potential for members and DoD civilians to use it to commute to/from work under normal circumstances and for leisure.

Distance from NAVMARCORESCEN_HARRISBURG_PA to nearest commercial airport: 20.0 miles
Is NAVMARCORESCEN_HARRISBURG_PA served by regularly scheduled public transportation? Yes

Utilities

This attribute identifies a local community's water and sewer systems' ability to receive 1,000 additional people.

Does the local community's water system have the ability to meet an expanded need of an additional 1,000 people moving in the local community? Yes

Does the local community's sewer system have the ability to meet an expanded need of an additional 1,000 people moving in the local community? Yes

NAVMARCORESCEN_HOUSTON_TX, TX

Demographics

The following tables provide a short description of the area near the installation/activity. NAVMARCORESCEN_HOUSTON_TX is within Houston, TX, the nearest city with a population of 100,000 or more. The nearest metropolitan statistical area (MSA) is

MSA	Population
Houston, TX PMSA	4,177,646

The following entities comprise the military housing area (MHA):

County/City	Population
Brazoria	241767
Fort Bend	354452
Galveston	250158
Harris	3400578
Montgomery	293768
Waller	32663
Total	4,573,386

Child Care

This attribute captures the number of nationally accredited child-care centers within the local community: 107

Cost of Living

Cost of Living provides a relative measure of cost of living in the local community. General Schedule (GS) Locality pay provides a relative scale to compare local salaries with government salaries and Basic Allowance for Housing (BAH) is an indicator of the local rental market. In-state tuition is an indicator of the support provided by the state for active duty family members to participate in higher-level education opportunities. For median household income and house value, the basis of the data (either MSA or number of counties in the MHA or the county of the installation) is indicated.

Median Household Income	(US Avg $41,994)	$44,655	Basis: MSA
Median House Value	(US Avg $119,600)	$90,200	
GS Locality Pay	("Rest of US" 10.9%)	23.1%	
O-3 with Dependents BAH Rate		$1,558	
In-state Tuition for Family Member		Yes	
In-state Tuition Continues if Member PCSs Out of State		Yes	

Education

This attribute defines the population in local school districts and identifies capacity. The pupil/teacher ratio, graduation rate, and composite SAT I/ACT scores provide a relative quality indicator of education. This attribute also attempts to give communities credit for the potential intellectual capital they provide.

NOTE: "MFR"--means a Memorandum For Record is on file at the installation/activity/agency to document problems in obtaining the required information. Reasons for not being able to obtain information may be that the school district refused to provide the information or the school district does not use or track the information. For each entry, the number of school districts for which data are available of the total number of school districts reported, and the number of MFRs is indicated.

		Basis
School District(s) Capacity	17,360	20 of 20 districts
Students Enrolled	753,399	20 of 20 districts
Average Pupil/Teacher Ratio	15.8:1	20 of 20 districts
High School Students Enrolled	197,316	20 of 20 districts
Average High School Graduation Rate (US Avg 67.3%)	83.2%	20 of 20 districts
Average Composite SAT I Score (US Avg 1026)	990	20 of 20 districts
Average ACT Score (US Avg 20.8)	20	20 of 20 districts
Available Graduate/PhD Programs	11	
Available Colleges and/or Universities	7	
Available Vocational and/or Technical Schools	51	

Employment

Unemployment and job growth rates provide an indicator of job availability in the local community. National rates from the Bureau of Labor Statistics are also provided. For each entry, the basis of the data (either MSA or number of counties in the MHA or the county of the installation) is indicated.

The unemployment rates for the last five years:

	1999	2000	2001	2002	2003
Local Data	4.5%	4.1%	4.3%	5.9%	6.9%
National	4.2%	4.0%	4.7%	5.8%	6.0%
Basis:	MSA	MSA	MSA	MSA	MSA

The annual job growth rate for the last five-years:

	1999	2000	2001	2002	2003
Local Data	.9%	1.3%	1.8%	.4%	1.3%
National	1.5%	2.4%	.03%	-.31%	.86%
Basis:	MSA	MSA	MSA	MSA	MSA

Housing

This attribute provides an indication of availability of housing, both sales and rental, in the local community. Note: According to the 2000 Census, Vacant Sale and Vacant Rental Units do not equal total Vacant Housing Units. Vacant housing units may also include units that are vacant but not on the market for sale or rent. For each entry, the basis of the data (either MSA or number of counties in the MHA or the county of the installation) is indicated.

Total Vacant Housing Units	112,876	Basis: MSA
Vacant Sale Units	17,605	
Vacant Rental Units	57,897	

Medical Providers

This attribute provides an indicator of availability of medical care for military and DoD civilians in the local community. The table reflects the raw number of physicians/beds and ratio of physicians/beds to population. The basis of the data (either MSA or number of counties in the MHA or the county of the installation) is indicated.

	# Physicians	# Beds	Population	
Local Community	10,342	9,202	4,177,646	Basis: MSA
Ratio	1:404	1:454		
National Ratio (2003)	1:421.2	1:373.7		

Safety/Crime

The local community's Uniform Crime Reports (UCR) Index for 2002 per 100,000 people and the national UCR based on information from the Federal Bureau of Investigation (FBI) for 2002 is provided. The basis of the data (either MSA or state) is indicated.

Local UCR	5,505.4	Basis: MSA
National UCR	4,118.8	

Transportation

Distance to an airport shows convenience and availability of airline transportation. Public transportation shows potential for members and DoD civilians to use it to commute to/from work under normal circumstances and for leisure.

Distance from NAVMARCORESCEN_HOUSTON_TX to nearest commercial airport: 12.1 miles
Is NAVMARCORESCEN_HOUSTON_TX served by regularly scheduled public transportation? Yes

Utilities

This attribute identifies a local community's water and sewer systems' ability to receive 1,000 additional people.

Does the local community's water system have the ability to meet an expanded need of an additional 1,000 people moving in the local community? Yes

Does the local community's sewer system have the ability to meet an expanded need of an additional 1,000 people moving in the local community? Yes

NAVMARCORESCEN_INDIANAPOLIS_IN, IN

Demographics

The following tables provide a short description of the area near the installation/activity. NAVMARCORESCEN_INDIANAPOLIS_IN is within Indiananpolis, IN, the nearest city with a population of 100,000 or more. The nearest metropolitan statistical area (MSA) is

MSA	Population
Indianapolis, IN MSA	1,607,486

The following entities comprise the military housing area (MHA):

County/City	Population
Boone	46107
Hamilton	182740
Hancock	55391
Hendricks	104093
Johnson	115209
Marion	860454
Morgan	66689
Shelby	43445
Total	1,474,128

Child Care

This attribute captures the number of nationally accredited child-care centers within the local community: 35

Cost of Living

Cost of Living provides a relative measure of cost of living in the local community. General Schedule (GS) Locality pay provides a relative scale to compare local salaries with government salaries and Basic Allowance for Housing (BAH) is an indicator of the local rental market. In-state tuition is an indicator of the support provided by the state for active duty family members to participate in higher-level education opportunities. For median household income and house value, the basis of the data (either MSA or number of counties in the MHA or the county of the installation) is indicated.

Median Household Income	(US Avg $41,994)	$45,548	Basis: MSA
Median House Value	(US Avg $119,600)	$111,200	
GS Locality Pay	("Rest of US" 10.9%)	11.1%	
O-3 with Dependents BAH Rate		$1,090	
In-state Tuition for Family Member		No	
In-state Tuition Continues if Member PCSs Out of State		No	

Education

This attribute defines the population in local school districts and identifies capacity. The pupil/teacher ratio, graduation rate, and composite SAT I/ACT scores provide a relative quality indicator of education. This attribute also attempts to give communities credit for the potential intellectual capital they provide.

NOTE: "MFR"--means a Memorandum For Record is on file at the installation/activity/agency to document problems in obtaining the required information. Reasons for not being able to obtain information may be that the school district refused to provide the information or the school district does not use or track the information. For each entry, the number of school districts for which data are available of the total number of school districts reported, and the number of MFRs is indicated.

		Basis
School District(s) Capacity	140,000	11 of 11 districts
Students Enrolled	132,469	11 of 11 districts
Average Pupil/Teacher Ratio	18.5:1	11 of 11 districts
High School Students Enrolled	33,134	11 of 11 districts
Average High School Graduation Rate (US Avg 67.3%)	90.7%	11 of 11 districts
Average Composite SAT I Score (US Avg 1026)	988	11 of 11 districts
Average ACT Score (US Avg 20.8)	20	11 of 11 districts
Available Graduate/PhD Programs	2	
Available Colleges and/or Universities	4	
Available Vocational and/or Technical Schools	12	

Employment

Unemployment and job growth rates provide an indicator of job availability in the local community. National rates from the Bureau of Labor Statistics are also provided. For each entry, the basis of the data (either MSA or number of counties in the MHA or the county of the installation) is indicated.

The unemployment rates for the last five years:

	1999	2000	2001	2002	2003
Local Data	2.4%	2.5%	3.3%	4.6%	4.7%
National	4.2%	4.0%	4.7%	5.8%	6.0%
Basis:	MSA	MSA	MSA	MSA	MSA

The annual job growth rate for the last five-years:

	1999	2000	2001	2002	2003
Local Data	.4%	2.3%	.3%	1.2%	.9%
National	1.5%	2.4%	.03%	-.31%	.86%
Basis:	MSA	MSA	MSA	MSA	MSA

Housing

This attribute provides an indication of availability of housing, both sales and rental, in the local community. Note: According to the 2000 Census, Vacant Sale and Vacant Rental Units do not equal total Vacant Housing Units. Vacant housing units may also include units that are vacant but not on the market for sale or rent. For each entry, the basis of the data (either MSA or number of counties in the MHA or the county of the installation) is indicated.

Total Vacant Housing Units	51,489	Basis: MSA
Vacant Sale Units	9,443	
Vacant Rental Units	24,309	

Medical Providers

This attribute provides an indicator of availability of medical care for military and DoD civilians in the local community. The table reflects the raw number of physicians/beds and ratio of physicians/beds to population. The basis of the data (either MSA or number of counties in the MHA or the county of the installation) is indicated.

	# Physicians	# Beds	Population	
Local Community	4,978	5,064	1,607,486	Basis: MSA
Ratio	1:323	1:317		
National Ratio (2003)	1:421.2	1:373.7		

Safety/Crime

The local community's Uniform Crime Reports (UCR) Index for 2002 per 100,000 people and the national UCR based on information from the Federal Bureau of Investigation (FBI) for 2002 is provided. The basis of the data (either MSA or state) is indicated.

Local UCR	3,750.0	Basis: state
National UCR	4,118.8	

Transportation

Distance to an airport shows convenience and availability of airline transportation. Public transportation shows potential for members and DoD civilians to use it to commute to/from work under normal circumstances and for leisure.

Distance from NAVMARCORESCEN_INDIANAPOLIS_IN to nearest commercial airport: 11.0 miles
Is NAVMARCORESCEN_INDIANAPOLIS_IN served by regularly scheduled public transportation? Yes

Utilities

This attribute identifies a local community's water and sewer systems' ability to receive 1,000 additional people.

Does the local community's water system have the ability to meet an expanded need of an additional 1,000 people moving in the local community? Yes

Does the local community's sewer system have the ability to meet an expanded need of an additional 1,000 people moving in the local community? Yes

NAVMARCORESCEN_KNOXVILLE_TN, TN

Demographics

The following tables provide a short description of the area near the installation/activity. NAVMARCORESCEN_KNOXVILLE_TN is within Knoxville, TN, the nearest city with a population of 100,000 or more. The nearest metropolitan statistical area (MSA) is

MSA	Population
Knoxville, TN MSA	687,249

The following entities comprise the military housing area (MHA):

County/City	Population
Anderson	71330
Blount	105823
Knox	382032
Loudon	39086
Sevier	71170
Total	669,441

Child Care

This attribute captures the number of nationally accredited child-care centers within the local community: 13

Cost of Living

Cost of Living provides a relative measure of cost of living in the local community. General Schedule (GS) Locality pay provides a relative scale to compare local salaries with government salaries and Basic Allowance for Housing (BAH) is an indicator of the local rental market. In-state tuition is an indicator of the support provided by the state for active duty family members to participate in higher-level education opportunities. For median household income and house value, the basis of the data (either MSA or number of counties in the MHA or the county of the installation) is indicated.

Median Household Income	(US Avg $41,994)	$36,874	Basis: MSA
Median House Value	(US Avg $119,600)	$98,700	
GS Locality Pay	("Rest of US" 10.9%)	10.9%	
O-3 with Dependents BAH Rate		$ 938	
In-state Tuition for Family Member		Yes	
In-state Tuition Continues if Member PCSs Out of State		Yes	

Education

This attribute defines the population in local school districts and identifies capacity. The pupil/teacher ratio, graduation rate, and composite SAT I/ACT scores provide a relative quality indicator of education. This attribute also attempts to give communities credit for the potential intellectual capital they provide.

NOTE: "MFR"--means a Memorandum For Record is on file at the installation/activity/agency to document problems in obtaining the required information. Reasons for not being able to obtain information may be that the school district refused to provide the information or the school district does not use or track the information. For each entry, the number of school districts for which data are available of the total number of school districts reported, and the number of MFRs is indicated.

		Basis
School District(s) Capacity	69,351	2 of 3 districts, 1 MFR
Students Enrolled	67,290	2 of 3 districts, 1 MFR
Average Pupil/Teacher Ratio	16.8:1	2 of 3 districts, 1 MFR
High School Students Enrolled	21,951	4 of 4 districts
Average High School Graduation Rate (US Avg 67.3%)	82.4%	4 of 4 districts
Average Composite SAT I Score (US Avg 1026)		0 of 4 districts, 4 MFRs
Average ACT Score (US Avg 20.8)	21	4 of 4 districts
Available Graduate/PhD Programs	4	
Available Colleges and/or Universities	9	
Available Vocational and/or Technical Schools	4	

Employment

Unemployment and job growth rates provide an indicator of job availability in the local community. National rates from the Bureau of Labor Statistics are also provided. For each entry, the basis of the data (either MSA or number of counties in the MHA or the county of the installation) is indicated.

The unemployment rates for the last five years:

	1999	2000	2001	2002	2003
Local Data	3.3%	3.0%	3.3%	3.5%	3.9%
National	4.2%	4.0%	4.7%	5.8%	6.0%
Basis:	MSA	MSA	MSA	MSA	MSA

The annual job growth rate for the last five-years:

	1999	2000	2001	2002	2003
Local Data	2.2%	- .3%	2.1%	4.1%	- .6%
National	1.5%	2.4%	.03%	-.31%	.86%
Basis:	MSA	MSA	MSA	MSA	MSA

Housing

This attribute provides an indication of availability of housing, both sales and rental, in the local community. Note: According to the 2000 Census, Vacant Sale and Vacant Rental Units do not equal total Vacant Housing Units. Vacant housing units may also include units that are vacant but not on the market for sale or rent. For

each entry, the basis of the data (either MSA or number of counties in the MHA or the county of the installation) is indicated.

Total Vacant Housing Units	31,922	Basis: MSA
Vacant Sale Units	5,071	
Vacant Rental Units	10,417	

Medical Providers

This attribute provides an indicator of availability of medical care for military and DoD civilians in the local community. The table reflects the raw number of physicians/beds and ratio of physicians/beds to population. The basis of the data (either MSA or number of counties in the MHA or the county of the installation) is indicated.

	# Physicians	# Beds	Population	
Local Community	1,951	2,495	687,249	Basis: MSA
Ratio	1:352	1:275		
National Ratio (2003)	1:421.2	1:373.7		

Safety/Crime

The local community's Uniform Crime Reports (UCR) Index for 2002 per 100,000 people and the national UCR based on information from the Federal Bureau of Investigation (FBI) for 2002 is provided. The basis of the data (either MSA or state) is indicated.

Local UCR	4,440.0	Basis: MSA
National UCR	4,118.8	

Transportation

Distance to an airport shows convenience and availability of airline transportation. Public transportation shows potential for members and DoD civilians to use it to commute to/from work under normal circumstances and for leisure.

Distance from NAVMARCORESCEN_KNOXVILLE_TN to nearest commercial airport: 10.0 miles
Is NAVMARCORESCEN_KNOXVILLE_TN served by regularly scheduled public transportation? No

Utilities

This attribute identifies a local community's water and sewer systems' ability to receive 1,000 additional people.

Does the local community's water system have the ability to meet an expanded need of an additional 1,000 people moving in the local community? Yes

Does the local community's sewer system have the ability to meet an expanded need of an additional 1,000 people moving in the local community? Yes

NAVMARCORESCEN_LANSING_MI, MI

Demographics

The following tables provide a short description of the area near the installation/activity. NAVMARCORESCEN_LANSING_MI is within Lansing, MI, the nearest city with a population of 100,000 or more. The nearest metropolitan statistical area (MSA) is

MSA	Population
Lansing-East Lansing, MI MSA	447,728

The following entities comprise the military housing area (MHA):

County/City	Population
Eaton	103655
Ingham	279320
Total	382,975

Child Care

This attribute captures the number of nationally accredited child-care centers within the local community: 11

Cost of Living

Cost of Living provides a relative measure of cost of living in the local community. General Schedule (GS) Locality pay provides a relative scale to compare local salaries with government salaries and Basic Allowance for Housing (BAH) is an indicator of the local rental market. In-state tuition is an indicator of the support provided by the state for active duty family members to participate in higher-level education opportunities. For median household income and house value, the basis of the data (either MSA or number of counties in the MHA or the county of the installation) is indicated.

Median Household Income	(US Avg $41,994)	$44,411	Basis: MSA
Median House Value	(US Avg $119,600)	$106,700	
GS Locality Pay	("Rest of US" 10.9%)	10.9%	
O-3 with Dependents BAH Rate		$1,186	
In-state Tuition for Family Member		No	
In-state Tuition Continues if Member PCSs Out of State		No	

Education

This attribute defines the population in local school districts and identifies capacity. The pupil/teacher ratio, graduation rate, and composite SAT I/ACT scores provide a relative quality indicator of education. This attribute also attempts to give communities credit for the potential intellectual capital they provide.

NOTE: "MFR"--means a Memorandum For Record is on file at the installation/activity/agency to document problems in obtaining the required information. Reasons for not being able to obtain information may be that the school district refused to provide the information or the school district does not use or track the information. For

each entry, the number of school districts for which data are available of the total number of school districts reported, and the number of MFRs is indicated.

		Basis
School District(s) Capacity	67,260	20 of 20 districts
Students Enrolled	420,282	20 of 20 districts
Average Pupil/Teacher Ratio	18.4:1	20 of 20 districts
High School Students Enrolled	21,008	20 of 20 districts
Average High School Graduation Rate (US Avg 67.3%)	87.3%	20 of 20 districts
Average Composite SAT I Score (US Avg 1026)	1115	9 of 20 districts, 11 MFRs
Average ACT Score (US Avg 20.8)	22	20 of 20 districts
Available Graduate/PhD Programs	5	
Available Colleges and/or Universities	11	
Available Vocational and/or Technical Schools	37	

Employment

Unemployment and job growth rates provide an indicator of job availability in the local community. National rates from the Bureau of Labor Statistics are also provided. For each entry, the basis of the data (either MSA or number of counties in the MHA or the county of the installation) is indicated.

The unemployment rates for the last five years:

	1999	2000	2001	2002	2003
Local Data	2.6%	2.5%	3.4%	3.9%	4.9%
National	4.2%	4.0%	4.7%	5.8%	6.0%
Basis:	MSA	MSA	MSA	MSA	MSA

The annual job growth rate for the last five-years:

	1999	2000	2001	2002	2003
Local Data	1.1%	1.0%	1.3%	-2.2%	- .1%
National	1.5%	2.4%	.03%	-.31%	.86%
Basis:	MSA	MSA	MSA	MSA	MSA

Housing

This attribute provides an indication of availability of housing, both sales and rental, in the local community. Note: According to the 2000 Census, Vacant Sale and Vacant Rental Units do not equal total Vacant Housing Units. Vacant housing units may also include units that are vacant but not on the market for sale or rent. For each entry, the basis of the data (either MSA or number of counties in the MHA or the county of the installation) is indicated.

Total Vacant Housing Units	9,391	Basis: MSA
Vacant Sale Units	2,156	

Vacant Rental Units	3,858	

Medical Providers

This attribute provides an indicator of availability of medical care for military and DoD civilians in the local community. The table reflects the raw number of physicians/beds and ratio of physicians/beds to population. The basis of the data (either MSA or number of counties in the MHA or the county of the installation) is indicated.

	# Physicians	# Beds	Population	
Local Community	1,126	1,133	447,728	Basis: MSA
Ratio	1:398	1:395		
National Ratio (2003)	1:421.2	1:373.7		

Safety/Crime

The local community's Uniform Crime Reports (UCR) Index for 2002 per 100,000 people and the national UCR based on information from the Federal Bureau of Investigation (FBI) for 2002 is provided. The basis of the data (either MSA or state) is indicated.

Local UCR	3,612.2	Basis: MSA
National UCR	4,118.8	

Transportation

Distance to an airport shows convenience and availability of airline transportation. Public transportation shows potential for members and DoD civilians to use it to commute to/from work under normal circumstances and for leisure.

Distance from NAVMARCORESCEN_LANSING_MI to nearest commercial airport: 15.0 miles
Is NAVMARCORESCEN_LANSING_MI served by regularly scheduled public transportation? Yes

Utilities

This attribute identifies a local community's water and sewer systems' ability to receive 1,000 additional people.

Does the local community's water system have the ability to meet an expanded need of an additional 1,000 people moving in the local community? Yes

Does the local community's sewer system have the ability to meet an expanded need of an additional 1,000 people moving in the local community? Yes

NAVMARCORESCEN_LEHIGH_VALLEY_PA, PA

Demographics

The following tables provide a short description of the area near the installation/activity. NAVMARCORESCEN_LEHIGH_VALLEY_PA is 1 miles from Allentown, PA, the nearest city with a population of 100,000 or more. The nearest metropolitan statistical area (MSA) is

MSA	Population
Allentown-Bethlehem-Easton, PA MSA	637,958

The following entities comprise the military housing area (MHA):

County/City	Population
Berks	373638
Lehigh	312090
Monroe	138687
Northampton	267066
Total	1,091,481

Child Care

This attribute captures the number of nationally accredited child-care centers within the local community: 28

Cost of Living

Cost of Living provides a relative measure of cost of living in the local community. General Schedule (GS) Locality pay provides a relative scale to compare local salaries with government salaries and Basic Allowance for Housing (BAH) is an indicator of the local rental market. In-state tuition is an indicator of the support provided by the state for active duty family members to participate in higher-level education opportunities. For median household income and house value, the basis of the data (either MSA or number of counties in the MHA or the county of the installation) is indicated.

Median Household Income	(US Avg $41,994)	$43,603	Basis: MSA
Median House Value	(US Avg $119,600)	$104,450	
GS Locality Pay	("Rest of US" 10.9%)	10.9%	
O-3 with Dependents BAH Rate		$1,061	
In-state Tuition for Family Member		Yes	
In-state Tuition Continues if Member PCSs Out of State		No	

Education

This attribute defines the population in local school districts and identifies capacity. The pupil/teacher ratio, graduation rate, and composite SAT I/ACT scores provide a relative quality indicator of education. This attribute also attempts to give communities credit for the potential intellectual capital they provide.

NOTE: "MFR"--means a Memorandum For Record is on file at the installation/activity/agency to document problems in obtaining the required information. Reasons for not being able to obtain information may be that the school district refused to provide the information or the school district does not use or track the information. For each entry, the number of school districts for which data are available of the total number of school districts reported, and the number of MFRs is indicated.

		Basis
School District(s) Capacity	88,280	17 of 17 districts
Students Enrolled	88,280	17 of 17 districts
Average Pupil/Teacher Ratio	16.7:1	17 of 17 districts
High School Students Enrolled	26,032	17 of 17 districts
Average High School Graduation Rate (US Avg 67.3%)	84.2%	17 of 17 districts
Average Composite SAT I Score (US Avg 1026)	1016	17 of 17 districts
Average ACT Score (US Avg 20.8)	22	17 of 17 districts
Available Graduate/PhD Programs	8	
Available Colleges and/or Universities	2	
Available Vocational and/or Technical Schools	9	

Employment

Unemployment and job growth rates provide an indicator of job availability in the local community. National rates from the Bureau of Labor Statistics are also provided. For each entry, the basis of the data (either MSA or number of counties in the MHA or the county of the installation) is indicated.

The unemployment rates for the last five years:

	1999	2000	2001	2002	2003
Local Data	3.8%	3.6%	4.3%	5.7%	5.8%
National	4.2%	4.0%	4.7%	5.8%	6.0%
Basis:	MSA	MSA	MSA	MSA	MSA

The annual job growth rate for the last five-years:

	1999	2000	2001	2002	2003
Local Data	1.9%	.7%	2.4%	.0%	-1.3%
National	1.5%	2.4%	.03%	-.31%	.86%
Basis:	MSA	MSA	MSA	MSA	MSA

Housing

This attribute provides an indication of availability of housing, both sales and rental, in the local community. Note: According to the 2000 Census, Vacant Sale and Vacant Rental Units do not equal total Vacant Housing Units. Vacant housing units may also include units that are vacant but not on the market for sale or rent. For each entry, the basis of the data (either MSA or number of counties in the MHA or the county of the installation) is indicated.

Total Vacant Housing Units	18,964	Basis: MSA
Vacant Sale Units	3,298	
Vacant Rental Units	5,145	

Medical Providers

This attribute provides an indicator of availability of medical care for military and DoD civilians in the local community. The table reflects the raw number of physicians/beds and ratio of physicians/beds to population. The basis of the data (either MSA or number of counties in the MHA or the county of the installation) is indicated.

	# Physicians	# Beds	Population	
Local Community	1,809	1,998	637,958	Basis: MSA
Ratio	1:353	1:319		
National Ratio (2003)	1:421.2	1:373.7		

Safety/Crime

The local community's Uniform Crime Reports (UCR) Index for 2002 per 100,000 people and the national UCR based on information from the Federal Bureau of Investigation (FBI) for 2002 is provided. The basis of the data (either MSA or state) is indicated.

Local UCR	2,991.3	Basis: MSA
National UCR	4,118.8	

Transportation

Distance to an airport shows convenience and availability of airline transportation. Public transportation shows potential for members and DoD civilians to use it to commute to/from work under normal circumstances and for leisure.

Distance from NAVMARCORESCEN_LEHIGH_VALLEY_PA to nearest commercial airport: .1 miles
Is NAVMARCORESCEN_LEHIGH_VALLEY_PA served by regularly scheduled public transportation? Yes

Utilities

This attribute identifies a local community's water and sewer systems' ability to receive 1,000 additional people.

Does the local community's water system have the ability to meet an expanded need of an additional 1,000 people moving in the local community? Yes

Does the local community's sewer system have the ability to meet an expanded need of an additional 1,000 people moving in the local community? Yes

NAVMARCORESCEN_LITTLE_ROCK_AR, AR

Demographics

The following tables provide a short description of the area near the installation/activity. NAVMARCORESCEN_LITTLE_ROCK_AR is 8.8 miles from Little Rock, AR, the nearest city with a population of 100,000 or more. The nearest metropolitan statistical area (MSA) is

MSA	Population
Little Rock-North Little Rock, AR MSA	583,845

The following entities comprise the military housing area (MHA):

County/City	Population
Faulkner	86014
Lonoke	52828
Pulaski	361474
Saline	83529
White	67165
Total	651,010

Child Care

This attribute captures the number of nationally accredited child-care centers within the local community: 10

Cost of Living

Cost of Living provides a relative measure of cost of living in the local community. General Schedule (GS) Locality pay provides a relative scale to compare local salaries with government salaries and Basic Allowance for Housing (BAH) is an indicator of the local rental market. In-state tuition is an indicator of the support provided by the state for active duty family members to participate in higher-level education opportunities. For median household income and house value, the basis of the data (either MSA or number of counties in the MHA or the county of the installation) is indicated.

Median Household Income	(US Avg $41,994)	$39,145	Basis: MSA
Median House Value	(US Avg $119,600)	$87,700	
GS Locality Pay	("Rest of US" 10.9%)	10.9%	
O-3 with Dependents BAH Rate		$ 910	
In-state Tuition for Family Member		Yes	
In-state Tuition Continues if Member PCSs Out of State		No	

Education

This attribute defines the population in local school districts and identifies capacity. The pupil/teacher ratio, graduation rate, and composite SAT I/ACT scores provide a relative quality indicator of education. This attribute also attempts to give communities credit for the potential intellectual capital they provide.

NOTE: "MFR"--means a Memorandum For Record is on file at the installation/activity/agency to document problems in obtaining the required information. Reasons for not being able to obtain information may be that the school district refused to provide the information or the school district does not use or track the information. For each entry, the number of school districts for which data are available of the total number of school districts reported, and the number of MFRs is indicated.

		Basis
School District(s) Capacity	37,670	2 of 2 districts
Students Enrolled	27,332	2 of 2 districts
Average Pupil/Teacher Ratio	13.8:1	2 of 2 districts
High School Students Enrolled	7,804	2 of 2 districts
Average High School Graduation Rate (US Avg 67.3%)	86.4%	2 of 2 districts
Average Composite SAT I Score (US Avg 1026)		0 of 2 districts, 2 MFRs
Average ACT Score (US Avg 20.8)	19	2 of 2 districts
Available Graduate/PhD Programs	3	
Available Colleges and/or Universities	1	
Available Vocational and/or Technical Schools	15	

Employment

Unemployment and job growth rates provide an indicator of job availability in the local community. National rates from the Bureau of Labor Statistics are also provided. For each entry, the basis of the data (either MSA or number of counties in the MHA or the county of the installation) is indicated.

The unemployment rates for the last five years:

	1999	2000	2001	2002	2003
Local Data	3.2%	3.4%	4.0%	4.5%	5.1%
National	4.2%	4.0%	4.7%	5.8%	6.0%
Basis:	MSA	MSA	MSA	MSA	MSA

The annual job growth rate for the last five-years:

	1999	2000	2001	2002	2003
Local Data	2.6%	- .3%	-1.4%	2.0%	-1.9%
National	1.5%	2.4%	.03%	-.31%	.86%
Basis:	MSA	MSA	MSA	MSA	MSA

Housing

This attribute provides an indication of availability of housing, both sales and rental, in the local community. Note: According to the 2000 Census, Vacant Sale and Vacant Rental Units do not equal total Vacant Housing Units. Vacant housing units may also include units that are vacant but not on the market for sale or rent. For each entry, the basis of the data (either MSA or number of counties in the MHA or the county of the installation) is indicated.

Total Vacant Housing Units	19,391	Basis: MSA
Vacant Sale Units	3,450	
Vacant Rental Units	8,097	

Medical Providers

This attribute provides an indicator of availability of medical care for military and DoD civilians in the local community. The table reflects the raw number of physicians/beds and ratio of physicians/beds to population. The basis of the data (either MSA or number of counties in the MHA or the county of the installation) is indicated.

	# Physicians	# Beds	Population	
Local Community	2,185	2,124	583,845	Basis: MSA
Ratio	1:267	1:275		
National Ratio (2003)	1:421.2	1:373.7		

Safety/Crime

The local community's Uniform Crime Reports (UCR) Index for 2002 per 100,000 people and the national UCR based on information from the Federal Bureau of Investigation (FBI) for 2002 is provided. The basis of the data (either MSA or state) is indicated.

Local UCR	6,806.4	Basis: MSA
National UCR	4,118.8	

Transportation

Distance to an airport shows convenience and availability of airline transportation. Public transportation shows potential for members and DoD civilians to use it to commute to/from work under normal circumstances and for leisure.

Distance from NAVMARCORESCEN_LITTLE_ROCK_AR to nearest commercial airport: 14.0 miles
Is NAVMARCORESCEN_LITTLE_ROCK_AR served by regularly scheduled public transportation? No

Utilities

This attribute identifies a local community's water and sewer systems' ability to receive 1,000 additional people.

Does the local community's water system have the ability to meet an expanded need of an additional 1,000 people moving in the local community? Yes

Does the local community's sewer system have the ability to meet an expanded need of an additional 1,000 people moving in the local community? Yes

NAVMARCORESCEN_LOS_ANGELES_CA, CA

Demographics

The following tables provide a short description of the area near the installation/activity. NAVMARCORESCEN_LOS_ANGELES_CA is 0.1 miles from Long Beach, CA, the nearest city with a population of 100,000 or more. The nearest metropolitan statistical area (MSA) is

MSA	Population
Los Angeles-Long Beach, CA PMSA	9,519,338

The following entities comprise the military housing area (MHA):

County/City	Population
Los Angeles	9519338
Orange	2846289
San Bernardino	1709434
Ventura	753197
Total	14,828,258

Child Care

This attribute captures the number of nationally accredited child-care centers within the local community: 146

Cost of Living

Cost of Living provides a relative measure of cost of living in the local community. General Schedule (GS) Locality pay provides a relative scale to compare local salaries with government salaries and Basic Allowance for Housing (BAH) is an indicator of the local rental market. In-state tuition is an indicator of the support provided by the state for active duty family members to participate in higher-level education opportunities. For median household income and house value, the basis of the data (either MSA or number of counties in the MHA or the county of the installation) is indicated.

Median Household Income	(US Avg $41,994)	$42,189	Basis: MSA
Median House Value	(US Avg $119,600)	$209,300	
GS Locality Pay	("Rest of US" 10.9%)	20.1%	
O-3 with Dependents BAH Rate		$2,039	
In-state Tuition for Family Member		Yes	
In-state Tuition Continues if Member PCSs Out of State		No	

Education

This attribute defines the population in local school districts and identifies capacity. The pupil/teacher ratio, graduation rate, and composite SAT I/ACT scores provide a relative quality indicator of education. This attribute also attempts to give communities credit for the potential intellectual capital they provide.

NOTE: "MFR"--means a Memorandum For Record is on file at the installation/activity/agency to document problems in obtaining the required information. Reasons for not being able to obtain information may be that the school district refused to provide the information or the school district does not use or track the information. For each entry, the number of school districts for which data are available of the total number of school districts reported, and the number of MFRs is indicated.

		Basis
School District(s) Capacity		0 of 42 districts, 41 MFRs
Students Enrolled	1,135,777	42 of 42 districts
Average Pupil/Teacher Ratio	21.3:1	42 of 42 districts
High School Students Enrolled	246,795	42 of 42 districts
Average High School Graduation Rate (US Avg 67.3%)	93.6%	42 of 42 districts
Average Composite SAT I Score (US Avg 1026)	937	42 of 42 districts
Average ACT Score (US Avg 20.8)	20	42 of 42 districts
Available Graduate/PhD Programs	34	
Available Colleges and/or Universities	45	
Available Vocational and/or Technical Schools	11	

Employment

Unemployment and job growth rates provide an indicator of job availability in the local community. National rates from the Bureau of Labor Statistics are also provided. For each entry, the basis of the data (either MSA or number of counties in the MHA or the county of the installation) is indicated.

The unemployment rates for the last five years:

	1999	2000	2001	2002	2003
Local Data	5.9%	5.3%	5.7%	6.8%	7.0%
National	4.2%	4.0%	4.7%	5.8%	6.0%
Basis:	MSA	MSA	MSA	MSA	MSA

The annual job growth rate for the last five-years:

	1999	2000	2001	2002	2003
Local Data	.9%	3.0%	1.9%	- .9%	- .3%
National	1.5%	2.4%	.03%	-.31%	.86%
Basis:	MSA	MSA	MSA	MSA	MSA

Housing

This attribute provides an indication of availability of housing, both sales and rental, in the local community. Note: According to the 2000 Census, Vacant Sale and Vacant Rental Units do not equal total Vacant Housing Units. Vacant housing units may also include units that are vacant but not on the market for sale or rent. For each entry, the basis of the data (either MSA or number of counties in the MHA or the county of the installation) is indicated.

Total Vacant Housing Units	137,135	Basis: 1 of 4 counties
Vacant Sale Units	28,827	
Vacant Rental Units	61,369	

Medical Providers

This attribute provides an indicator of availability of medical care for military and DoD civilians in the local community. The table reflects the raw number of physicians/beds and ratio of physicians/beds to population. The basis of the data (either MSA or number of counties in the MHA or the county of the installation) is indicated.

	# Physicians	# Beds	Population	
Local Community	23,498	22,398	9,519,338	Basis: MSA
Ratio	1:405	1:425		
National Ratio (2003)	1:421.2	1:373.7		

Safety/Crime

The local community's Uniform Crime Reports (UCR) Index for 2002 per 100,000 people and the national UCR based on information from the Federal Bureau of Investigation (FBI) for 2002 is provided. The basis of the data (either MSA or state) is indicated.

Local UCR	3,998.3	Basis: MSA
National UCR	4,118.8	

Transportation

Distance to an airport shows convenience and availability of airline transportation. Public transportation shows potential for members and DoD civilians to use it to commute to/from work under normal circumstances and for leisure.

Distance from NAVMARCORESCEN_LOS_ANGELES_CA to nearest commercial airport: 12.0 miles
Is NAVMARCORESCEN_LOS_ANGELES_CA served by regularly scheduled public transportation? No

Utilities

This attribute identifies a local community's water and sewer systems' ability to receive 1,000 additional people.

Does the local community's water system have the ability to meet an expanded need of an additional 1,000 people moving in the local community? Yes

Does the local community's sewer system have the ability to meet an expanded need of an additional 1,000 people moving in the local community? Yes

NAVMARCORESCEN_MADISON_WI, WI

Demographics

The following tables provide a short description of the area near the installation/activity. NAVMARCORESCEN_MADISON_WI is within Madison, WI, the nearest city with a population of 100,000 or more. The nearest metropolitan statistical area (MSA) is

MSA	Population
Madison, WI MSA	426,526

The following entities comprise the military housing area (MHA):

County/City	Population
Dane	426526
Total	426,526

Child Care

This attribute captures the number of nationally accredited child-care centers within the local community: 31

Cost of Living

Cost of Living provides a relative measure of cost of living in the local community. General Schedule (GS) Locality pay provides a relative scale to compare local salaries with government salaries and Basic Allowance for Housing (BAH) is an indicator of the local rental market. In-state tuition is an indicator of the support provided by the state for active duty family members to participate in higher-level education opportunities. For median household income and house value, the basis of the data (either MSA or number of counties in the MHA or the county of the installation) is indicated.

Median Household Income	(US Avg $41,994)	$49,223	Basis: MSA
Median House Value	(US Avg $119,600)	$146,900	
GS Locality Pay	("Rest of US" 10.9%)	10.9%	
O-3 with Dependents BAH Rate		$1,221	
In-state Tuition for Family Member		Yes	
In-state Tuition Continues if Member PCSs Out of State		No	

Education

This attribute defines the population in local school districts and identifies capacity. The pupil/teacher ratio, graduation rate, and composite SAT I/ACT scores provide a relative quality indicator of education. This attribute also attempts to give communities credit for the potential intellectual capital they provide.

NOTE: "MFR"--means a Memorandum For Record is on file at the installation/activity/agency to document problems in obtaining the required information. Reasons for not being able to obtain information may be that the school district refused to provide the information or the school district does not use or track the information. For

each entry, the number of school districts for which data are available of the total number of school districts reported, and the number of MFRs is indicated.

		Basis
School District(s) Capacity	59,383	8 of 8 districts
Students Enrolled	52,875	8 of 8 districts
Average Pupil/Teacher Ratio	8.4:1	8 of 8 districts
High School Students Enrolled	17,269	8 of 8 districts
Average High School Graduation Rate (US Avg 67.3%)	90.6%	8 of 8 districts
Average Composite SAT I Score (US Avg 1026)	612	2 of 8 districts, 6 MFRs
Average ACT Score (US Avg 20.8)	24	8 of 8 districts
Available Graduate/PhD Programs	4	
Available Colleges and/or Universities	7	
Available Vocational and/or Technical Schools	3	

Employment

Unemployment and job growth rates provide an indicator of job availability in the local community. National rates from the Bureau of Labor Statistics are also provided. For each entry, the basis of the data (either MSA or number of counties in the MHA or the county of the installation) is indicated.

The unemployment rates for the last five years:

	1999	2000	2001	2002	2003
Local Data	1.5%	1.9%	2.2%	2.9%	2.9%
National	4.2%	4.0%	4.7%	5.8%	6.0%
Basis:	MSA	MSA	MSA	MSA	MSA

The annual job growth rate for the last five-years:

	1999	2000	2001	2002	2003
Local Data	-1.5%	.6%	3.6%	- .1%	2.5%
National	1.5%	2.4%	.03%	-.31%	.86%
Basis:	MSA	MSA	MSA	MSA	MSA

Housing

This attribute provides an indication of availability of housing, both sales and rental, in the local community. Note: According to the 2000 Census, Vacant Sale and Vacant Rental Units do not equal total Vacant Housing Units. Vacant housing units may also include units that are vacant but not on the market for sale or rent. For each entry, the basis of the data (either MSA or number of counties in the MHA or the county of the installation) is indicated.

Total Vacant Housing Units	6,914	Basis: MSA
Vacant Sale Units	1,310	

Vacant Rental Units	3,454	

Medical Providers

This attribute provides an indicator of availability of medical care for military and DoD civilians in the local community. The table reflects the raw number of physicians/beds and ratio of physicians/beds to population. The basis of the data (either MSA or number of counties in the MHA or the county of the installation) is indicated.

	# Physicians	# Beds	Population	
Local Community	1,958	1,173	426,526	Basis: MSA
Ratio	1:218	1:364		
National Ratio (2003)	1:421.2	1:373.7		

Safety/Crime

The local community's Uniform Crime Reports (UCR) Index for 2002 per 100,000 people and the national UCR based on information from the Federal Bureau of Investigation (FBI) for 2002 is provided. The basis of the data (either MSA or state) is indicated.

Local UCR	3,454.0	Basis: MSA
National UCR	4,118.8	

Transportation

Distance to an airport shows convenience and availability of airline transportation. Public transportation shows potential for members and DoD civilians to use it to commute to/from work under normal circumstances and for leisure.

Distance from NAVMARCORESCEN_MADISON_WI to nearest commercial airport: 2.0 miles
Is NAVMARCORESCEN_MADISON_WI served by regularly scheduled public transportation? Yes

Utilities

This attribute identifies a local community's water and sewer systems' ability to receive 1,000 additional people.

Does the local community's water system have the ability to meet an expanded need of an additional 1,000 people moving in the local community? Yes

Does the local community's sewer system have the ability to meet an expanded need of an additional 1,000 people moving in the local community? Yes

NAVMARCORESCEN_MANCHESTER_NH, NH

Demographics

The following tables provide a short description of the area near the installation/activity. NAVMARCORESCEN_MANCHESTER_NH is 2 miles from Manchester, NH, the nearest city with a population of 100,000 or more. The nearest metropolitan statistical area (MSA) is

MSA	Population
Boston-Worcester-Lawrence-Lowell-Brockton, MA-NH NECMA	6,057,826

The following entities comprise the military housing area (MHA):

County/City	Population
Rockingham	277359
Strafford	112233
York	186742
Total	576,334

Child Care

This attribute captures the number of nationally accredited child-care centers within the local community: 17

Cost of Living

Cost of Living provides a relative measure of cost of living in the local community. General Schedule (GS) Locality pay provides a relative scale to compare local salaries with government salaries and Basic Allowance for Housing (BAH) is an indicator of the local rental market. In-state tuition is an indicator of the support provided by the state for active duty family members to participate in higher-level education opportunities. For median household income and house value, the basis of the data (either MSA or number of counties in the MHA or the county of the installation) is indicated.

Median Household Income	(US Avg $41,994)	$50,410	Basis: MSA
Median House Value	(US Avg $119,600)	$132,200	
GS Locality Pay	("Rest of US" 10.9%)	17.0%	
O-3 with Dependents BAH Rate		$2,079	
In-state Tuition for Family Member		Yes	
In-state Tuition Continues if Member PCSs Out of State		No	

Education

This attribute defines the population in local school districts and identifies capacity. The pupil/teacher ratio, graduation rate, and composite SAT I/ACT scores provide a relative quality indicator of education. This attribute also attempts to give communities credit for the potential intellectual capital they provide.

NOTE: "MFR"--means a Memorandum For Record is on file at the installation/activity/agency to document problems in obtaining the required information. Reasons for not being able to obtain information may be that the school district refused to provide the information or the school district does not use or track the information. For each entry, the number of school districts for which data are available of the total number of school districts reported, and the number of MFRs is indicated.

		Basis
School District(s) Capacity	32,363	19 of 32 districts, 14 MFRs
Students Enrolled	93,561	32 of 32 districts
Average Pupil/Teacher Ratio	15.7:1	32 of 32 districts
High School Students Enrolled	26,964	18 of 18 districts
Average High School Graduation Rate (US Avg 67.3%)	85.8%	18 of 18 districts
Average Composite SAT I Score (US Avg 1026)	1024	17 of 18 districts, 1 MFR
Average ACT Score (US Avg 20.8)		0 of 18 districts, 18 MFRs
Available Graduate/PhD Programs	6	
Available Colleges and/or Universities	11	
Available Vocational and/or Technical Schools	3	

Employment

Unemployment and job growth rates provide an indicator of job availability in the local community. National rates from the Bureau of Labor Statistics are also provided. For each entry, the basis of the data (either MSA or number of counties in the MHA or the county of the installation) is indicated.

The unemployment rates for the last five years:

	1999	2000	2001	2002	2003
Local Data	2.7%	2.2%	3.2%	4.8%	5.2%
National	4.2%	4.0%	4.7%	5.8%	6.0%
Basis:	MSA	MSA	MSA	MSA	MSA

The annual job growth rate for the last five-years:

	1999	2000	2001	2002	2003
Local Data	.5%	- .5%	1.0%	- .1%	-2.6%
National	1.5%	2.4%	.03%	-.31%	.86%
Basis:	MSA	MSA	MSA	MSA	MSA

Housing

This attribute provides an indication of availability of housing, both sales and rental, in the local community. Note: According to the 2000 Census, Vacant Sale and Vacant Rental Units do not equal total Vacant Housing Units. Vacant housing units may also include units that are vacant but not on the market for sale or rent. For

each entry, the basis of the data (either MSA or number of counties in the MHA or the county of the installation) is indicated.

Total Vacant Housing Units	103,171	Basis: MSA
Vacant Sale Units	12,534	
Vacant Rental Units	30,526	

Medical Providers

This attribute provides an indicator of availability of medical care for military and DoD civilians in the local community. The table reflects the raw number of physicians/beds and ratio of physicians/beds to population. The basis of the data (either MSA or number of counties in the MHA or the county of the installation) is indicated.

	# Physicians	# Beds	Population	
Local Community	21,875	12,720	6,057,826	Basis: MSA
Ratio	1:277	1:476		
National Ratio (2003)	1:421.2	1:373.7		

Safety/Crime

The local community's Uniform Crime Reports (UCR) Index for 2002 per 100,000 people and the national UCR based on information from the Federal Bureau of Investigation (FBI) for 2002 is provided. The basis of the data (either MSA or state) is indicated.

Local UCR	2,919.5	Basis: MSA
National UCR	4,118.8	

Transportation

Distance to an airport shows convenience and availability of airline transportation. Public transportation shows potential for members and DoD civilians to use it to commute to/from work under normal circumstances and for leisure.

Distance from NAVMARCORESCEN_MANCHESTER_NH to nearest commercial airport: 1.0 miles
Is NAVMARCORESCEN_MANCHESTER_NH served by regularly scheduled public transportation? No

Utilities

This attribute identifies a local community's water and sewer systems' ability to receive 1,000 additional people.

Does the local community's water system have the ability to meet an expanded need of an additional 1,000 people moving in the local community? Yes

Does the local community's sewer system have the ability to meet an expanded need of an additional 1,000 people moving in the local community? Yes

NAVMARCORESCEN_MIAMI_FL, FL

Demographics

The following tables provide a short description of the area near the installation/activity. NAVMARCORESCEN_MIAMI_FL is 6.3 miles from Pembroke Pines, FL, the nearest city with a population of 100,000 or more. The nearest metropolitan statistical area (MSA) is

MSA	Population
Miami, FL PMSA	2,253,362

The following entities comprise the military housing area (MHA):

County/City	Population
Broward	1623018
Miami-Dade	2253362
Palm Beach	1131184
Total	5,007,564

Child Care

This attribute captures the number of nationally accredited child-care centers within the local community: 109

Cost of Living

Cost of Living provides a relative measure of cost of living in the local community. General Schedule (GS) Locality pay provides a relative scale to compare local salaries with government salaries and Basic Allowance for Housing (BAH) is an indicator of the local rental market. In-state tuition is an indicator of the support provided by the state for active duty family members to participate in higher-level education opportunities. For median household income and house value, the basis of the data (either MSA or number of counties in the MHA or the county of the installation) is indicated.

Median Household Income	(US Avg $41,994)	$35,966	Basis: MSA
Median House Value	(US Avg $119,600)	$124,000	
GS Locality Pay	("Rest of US" 10.9%)	15.5%	
O-3 with Dependents BAH Rate		$1,912	
In-state Tuition for Family Member		Yes	
In-state Tuition Continues if Member PCSs Out of State		Yes	

Education

This attribute defines the population in local school districts and identifies capacity. The pupil/teacher ratio, graduation rate, and composite SAT I/ACT scores provide a relative quality indicator of education. This attribute also attempts to give communities credit for the potential intellectual capital they provide.

NOTE: "MFR"--means a Memorandum For Record is on file at the installation/activity/agency to document problems in obtaining the required information. Reasons for not being able to obtain information may be that the

school district refused to provide the information or the school district does not use or track the information. For each entry, the number of school districts for which data are available of the total number of school districts reported, and the number of MFRs is indicated.

		Basis
School District(s) Capacity	623,438	2 of 2 districts
Students Enrolled	641,214	2 of 2 districts
Average Pupil/Teacher Ratio	19.7:1	2 of 2 districts
High School Students Enrolled	176,799	2 of 2 districts
Average High School Graduation Rate (US Avg 67.3%)	59.8%	2 of 2 districts
Average Composite SAT I Score (US Avg 1026)	945	2 of 2 districts
Average ACT Score (US Avg 20.8)	19	2 of 2 districts
Available Graduate/PhD Programs	6	
Available Colleges and/or Universities	8	
Available Vocational and/or Technical Schools	4	

Employment

Unemployment and job growth rates provide an indicator of job availability in the local community. National rates from the Bureau of Labor Statistics are also provided. For each entry, the basis of the data (either MSA or number of counties in the MHA or the county of the installation) is indicated.

The unemployment rates for the last five years:

	1999	2000	2001	2002	2003
Local Data	5.8%	5.3%	6.9%	7.8%	7.2%
National	4.2%	4.0%	4.7%	5.8%	6.0%
Basis:	MSA	MSA	MSA	MSA	MSA

The annual job growth rate for the last five-years:

	1999	2000	2001	2002	2003
Local Data	1.2%	1.1%	1.3%	-1.9%	- .7%
National	1.5%	2.4%	.03%	-.31%	.86%
Basis:	MSA	MSA	MSA	MSA	MSA

Housing

This attribute provides an indication of availability of housing, both sales and rental, in the local community. Note: According to the 2000 Census, Vacant Sale and Vacant Rental Units do not equal total Vacant Housing Units. Vacant housing units may also include units that are vacant but not on the market for sale or rent. For each entry, the basis of the data (either MSA or number of counties in the MHA or the county of the installation) is indicated.

Total Vacant Housing Units	75,504	Basis: MSA
Vacant Sale Units	10,986	

Vacant Rental Units	20,508	

Medical Providers

This attribute provides an indicator of availability of medical care for military and DoD civilians in the local community. The table reflects the raw number of physicians/beds and ratio of physicians/beds to population. The basis of the data (either MSA or number of counties in the MHA or the county of the installation) is indicated.

	# Physicians	# Beds	Population	
Local Community	7,025	7,768	2,253,362	Basis: MSA
Ratio	1:321	1:290		
National Ratio (2003)	1:421.2	1:373.7		

Safety/Crime

The local community's Uniform Crime Reports (UCR) Index for 2002 per 100,000 people and the national UCR based on information from the Federal Bureau of Investigation (FBI) for 2002 is provided. The basis of the data (either MSA or state) is indicated.

Local UCR	7,170.6	Basis: MSA
National UCR	4,118.8	

Transportation

Distance to an airport shows convenience and availability of airline transportation. Public transportation shows potential for members and DoD civilians to use it to commute to/from work under normal circumstances and for leisure.

Distance from NAVMARCORESCEN_MIAMI_FL to nearest commercial airport: 15.0 miles
Is NAVMARCORESCEN_MIAMI_FL served by regularly scheduled public transportation? Yes

Utilities

This attribute identifies a local community's water and sewer systems' ability to receive 1,000 additional people.

Does the local community's water system have the ability to meet an expanded need of an additional 1,000 people moving in the local community? Yes

Does the local community's sewer system have the ability to meet an expanded need of an additional 1,000 people moving in the local community? Yes

NAVMARCORESCEN_MILWAUKEE_WI, WI

Demographics

The following tables provide a short description of the area near the installation/activity. NAVMARCORESCEN_MILWAUKEE_WI is 1 miles from Milwaukee, WI, the nearest city with a population of 100,000 or more. The nearest metropolitan statistical area (MSA) is

MSA	Population
Milwaukee-Waukesha, WI PMSA	1,500,741

The following entities comprise the military housing area (MHA):

County/City	Population
Milwaukee	940164
Ozaukee	82317
Racine	188831
Washington	117493
Waukesha	360767
Total	1,689,572

Child Care

This attribute captures the number of nationally accredited child-care centers within the local community: 82

Cost of Living

Cost of Living provides a relative measure of cost of living in the local community. General Schedule (GS) Locality pay provides a relative scale to compare local salaries with government salaries and Basic Allowance for Housing (BAH) is an indicator of the local rental market. In-state tuition is an indicator of the support provided by the state for active duty family members to participate in higher-level education opportunities. For median household income and house value, the basis of the data (either MSA or number of counties in the MHA or the county of the installation) is indicated.

Median Household Income	(US Avg $41,994)	$45,901	Basis: MSA
Median House Value	(US Avg $119,600)	$134,800	
GS Locality Pay	("Rest of US" 10.9%)	12.6%	
O-3 with Dependents BAH Rate		$1,208	
In-state Tuition for Family Member		Yes	
In-state Tuition Continues if Member PCSs Out of State		No	

Education

This attribute defines the population in local school districts and identifies capacity. The pupil/teacher ratio, graduation rate, and composite SAT I/ACT scores provide a relative quality indicator of education. This attribute also attempts to give communities credit for the potential intellectual capital they provide.

NOTE: "MFR"--means a Memorandum For Record is on file at the installation/activity/agency to document problems in obtaining the required information. Reasons for not being able to obtain information may be that the school district refused to provide the information or the school district does not use or track the information. For each entry, the number of school districts for which data are available of the total number of school districts reported, and the number of MFRs is indicated.

		Basis
School District(s) Capacity	119,000	1 of 1 district
Students Enrolled	110,000	1 of 1 district
Average Pupil/Teacher Ratio	13.1:1	1 of 1 district
High School Students Enrolled	25,014	1 of 1 district
Average High School Graduation Rate (US Avg 67.3%)	91.8%	1 of 1 district
Average Composite SAT I Score (US Avg 1026)	794	1 of 1 district
Average ACT Score (US Avg 20.8)	19	1 of 1 district
Available Graduate/PhD Programs	15	
Available Colleges and/or Universities	17	
Available Vocational and/or Technical Schools	3	

Employment

Unemployment and job growth rates provide an indicator of job availability in the local community. National rates from the Bureau of Labor Statistics are also provided. For each entry, the basis of the data (either MSA or number of counties in the MHA or the county of the installation) is indicated.

The unemployment rates for the last five years:

	1999	2000	2001	2002	2003
Local Data	3.1%	3.8%	4.7%	6.0%	6.1%
National	4.2%	4.0%	4.7%	5.8%	6.0%
Basis:	MSA	MSA	MSA	MSA	MSA

The annual job growth rate for the last five-years:

	1999	2000	2001	2002	2003
Local Data	-1.4%	.1%	.5%	-2.2%	.7%
National	1.5%	2.4%	.03%	-.31%	.86%
Basis:	MSA	MSA	MSA	MSA	MSA

Housing

This attribute provides an indication of availability of housing, both sales and rental, in the local community. Note: According to the 2000 Census, Vacant Sale and Vacant Rental Units do not equal total Vacant Housing Units. Vacant housing units may also include units that are vacant but not on the market for sale or rent. For each entry, the basis of the data (either MSA or number of counties in the MHA or the county of the installation) is indicated.

Total Vacant Housing Units	30,587	Basis: MSA
Vacant Sale Units	4,743	
Vacant Rental Units	13,911	

Medical Providers

This attribute provides an indicator of availability of medical care for military and DoD civilians in the local community. The table reflects the raw number of physicians/beds and ratio of physicians/beds to population. The basis of the data (either MSA or number of counties in the MHA or the county of the installation) is indicated.

	# Physicians	# Beds	Population	
Local Community	4,661	3,796	1,500,741	Basis: MSA
Ratio	1:322	1:395		
National Ratio (2003)	1:421.2	1:373.7		

Safety/Crime

The local community's Uniform Crime Reports (UCR) Index for 2002 per 100,000 people and the national UCR based on information from the Federal Bureau of Investigation (FBI) for 2002 is provided. The basis of the data (either MSA or state) is indicated.

Local UCR	3,252.7	Basis: state
National UCR	4,118.8	

Transportation

Distance to an airport shows convenience and availability of airline transportation. Public transportation shows potential for members and DoD civilians to use it to commute to/from work under normal circumstances and for leisure.

Distance from NAVMARCORESCEN_MILWAUKEE_WI to nearest commercial airport: 6.3 miles
Is NAVMARCORESCEN_MILWAUKEE_WI served by regularly scheduled public transportation? No

Utilities

This attribute identifies a local community's water and sewer systems' ability to receive 1,000 additional people.

Does the local community's water system have the ability to meet an expanded need of an additional 1,000 people moving in the local community? Yes

Does the local community's sewer system have the ability to meet an expanded need of an additional 1,000 people moving in the local community? Yes

NAVMARCORESCEN_MINNEAPOLIS_MN, MN

Demographics

The following tables provide a short description of the area near the installation/activity. NAVMARCORESCEN_MINNEAPOLIS_MN is 10 miles from Minneapolis, MN, the nearest city with a population of 100,000 or more. The nearest metropolitan statistical area (MSA) is

MSA	Population
Minneapolis-St. Paul, MN-WI MSA	2,968,806

The following entities comprise the military housing area (MHA):

County/City	Population
Anoka	298084
Carver	70205
Dakota	355904
Hennepin	1116200
Ramsey	511035
Scott	89498
Washington	201130
Total	2,642,056

Child Care

This attribute captures the number of nationally accredited child-care centers within the local community: 49

Cost of Living

Cost of Living provides a relative measure of cost of living in the local community. General Schedule (GS) Locality pay provides a relative scale to compare local salaries with government salaries and Basic Allowance for Housing (BAH) is an indicator of the local rental market. In-state tuition is an indicator of the support provided by the state for active duty family members to participate in higher-level education opportunities. For median household income and house value, the basis of the data (either MSA or number of counties in the MHA or the county of the installation) is indicated.

Median Household Income	(US Avg $41,994)	$54,304	Basis: MSA
Median House Value	(US Avg $119,600)	$141,200	
GS Locality Pay	("Rest of US" 10.9%)	14.8%	
O-3 with Dependents BAH Rate		$1,503	
In-state Tuition for Family Member		Yes	
In-state Tuition Continues if Member PCSs Out of State		No	

Education

This attribute defines the population in local school districts and identifies capacity. The pupil/teacher ratio, graduation rate, and composite SAT I/ACT scores provide a relative quality indicator of education. This attribute also attempts to give communities credit for the potential intellectual capital they provide.

NOTE: "MFR"--means a Memorandum For Record is on file at the installation/activity/agency to document problems in obtaining the required information. Reasons for not being able to obtain information may be that the school district refused to provide the information or the school district does not use or track the information. For each entry, the number of school districts for which data are available of the total number of school districts reported, and the number of MFRs is indicated.

		Basis
School District(s) Capacity	402,762	38 of 38 districts
Students Enrolled	402,762	38 of 38 districts
Average Pupil/Teacher Ratio	17.7:1	38 of 38 districts
High School Students Enrolled	128,254	38 of 38 districts
Average High School Graduation Rate (US Avg 67.3%)	87.6%	38 of 38 districts
Average Composite SAT I Score (US Avg 1026)	1171	25 of 38 districts
Average ACT Score (US Avg 20.8)	22	38 of 38 districts
Available Graduate/PhD Programs	16	
Available Colleges and/or Universities	12	
Available Vocational and/or Technical Schools	6	

Employment

Unemployment and job growth rates provide an indicator of job availability in the local community. National rates from the Bureau of Labor Statistics are also provided. For each entry, the basis of the data (either MSA or number of counties in the MHA or the county of the installation) is indicated.

The unemployment rates for the last five years:

	1999	2000	2001	2002	2003
Local Data	2.2%	2.6%	3.2%	4.3%	4.8%
National	4.2%	4.0%	4.7%	5.8%	6.0%
Basis:	MSA	MSA	MSA	MSA	MSA

The annual job growth rate for the last five-years:

	1999	2000	2001	2002	2003
Local Data	1.1%	.7%	3.0%	- .6%	- .2%
National	1.5%	2.4%	.03%	-.31%	.86%
Basis:	MSA	MSA	MSA	MSA	MSA

Housing

This attribute provides an indication of availability of housing, both sales and rental, in the local community. Note: According to the 2000 Census, Vacant Sale and Vacant Rental Units do not equal total Vacant Housing Units. Vacant housing units may also include units that are vacant but not on the market for sale or rent. For each entry, the basis of the data (either MSA or number of counties in the MHA or the county of the installation) is indicated.

Total Vacant Housing Units	33,160	Basis: MSA
Vacant Sale Units	6,065	
Vacant Rental Units	9,527	

Medical Providers

This attribute provides an indicator of availability of medical care for military and DoD civilians in the local community. The table reflects the raw number of physicians/beds and ratio of physicians/beds to population. The basis of the data (either MSA or number of counties in the MHA or the county of the installation) is indicated.

	# Physicians	# Beds	Population	
Local Community	7,246	5,766	2,968,806	Basis: MSA
Ratio	1:410	1:515		
National Ratio (2003)	1:421.2	1:373.7		

Safety/Crime

The local community's Uniform Crime Reports (UCR) Index for 2002 per 100,000 people and the national UCR based on information from the Federal Bureau of Investigation (FBI) for 2002 is provided. The basis of the data (either MSA or state) is indicated.

Local UCR	4,026.1	Basis: MSA
National UCR	4,118.8	

Transportation

Distance to an airport shows convenience and availability of airline transportation. Public transportation shows potential for members and DoD civilians to use it to commute to/from work under normal circumstances and for leisure.

Distance from NAVMARCORESCEN_MINNEAPOLIS_MN to nearest commercial airport: 5.0 miles
Is NAVMARCORESCEN_MINNEAPOLIS_MN served by regularly scheduled public transportation? Yes

Utilities

This attribute identifies a local community's water and sewer systems' ability to receive 1,000 additional people.

Does the local community's water system have the ability to meet an expanded need of an additional 1,000 people moving in the local community? Yes

Does the local community's sewer system have the ability to meet an expanded need of an additional 1,000 people moving in the local community? Yes

NAVMARCORESCEN_MOBILE_AL, AL

Demographics

The following tables provide a short description of the area near the installation/activity. NAVMARCORESCEN_MOBILE_AL is within Mobile, AL, the nearest city with a population of 100,000 or more. The nearest metropolitan statistical area (MSA) is

MSA	Population
Mobile, AL MSA	540,258

The following entities comprise the military housing area (MHA):

County/City	Population
Baldwin	140415
Mobile	399843
Total	540,258

Child Care

This attribute captures the number of nationally accredited child-care centers within the local community: 121

Cost of Living

Cost of Living provides a relative measure of cost of living in the local community. General Schedule (GS) Locality pay provides a relative scale to compare local salaries with government salaries and Basic Allowance for Housing (BAH) is an indicator of the local rental market. In-state tuition is an indicator of the support provided by the state for active duty family members to participate in higher-level education opportunities. For median household income and house value, the basis of the data (either MSA or number of counties in the MHA or the county of the installation) is indicated.

Median Household Income	(US Avg $41,994)	$35,629	Basis: MSA
Median House Value	(US Avg $119,600)	$88,300	
GS Locality Pay	("Rest of US" 10.9%)	10.9%	
O-3 with Dependents BAH Rate		$ 868	
In-state Tuition for Family Member		Yes	
In-state Tuition Continues if Member PCSs Out of State		No	

Education

This attribute defines the population in local school districts and identifies capacity. The pupil/teacher ratio, graduation rate, and composite SAT I/ACT scores provide a relative quality indicator of education. This attribute also attempts to give communities credit for the potential intellectual capital they provide.

NOTE: "MFR"--means a Memorandum For Record is on file at the installation/activity/agency to document problems in obtaining the required information. Reasons for not being able to obtain information may be that the school district refused to provide the information or the school district does not use or track the information. For

each entry, the number of school districts for which data are available of the total number of school districts reported, and the number of MFRs is indicated.

		Basis
School District(s) Capacity	68,000	1 of 1 district
Students Enrolled	64,020	1 of 1 district
Average Pupil/Teacher Ratio	13.0:1	1 of 1 district
High School Students Enrolled	17,719	1 of 1 district
Average High School Graduation Rate (US Avg 67.3%)	81.8%	1 of 1 district
Average Composite SAT I Score (US Avg 1026)	1119	1 of 1 district
Average ACT Score (US Avg 20.8)	20	1 of 1 district
Available Graduate/PhD Programs	3	
Available Colleges and/or Universities	10	
Available Vocational and/or Technical Schools	26	

Employment

Unemployment and job growth rates provide an indicator of job availability in the local community. National rates from the Bureau of Labor Statistics are also provided. For each entry, the basis of the data (either MSA or number of counties in the MHA or the county of the installation) is indicated.

The unemployment rates for the last five years:

	1999	2000	2001	2002	2003
Local Data	4.7%	4.5%	5.4%	6.1%	6.2%
National	4.2%	4.0%	4.7%	5.8%	6.0%
Basis:	MSA	MSA	MSA	MSA	MSA

The annual job growth rate for the last five-years:

	1999	2000	2001	2002	2003
Local Data	- .9%	1.0%	- .7%	-2.8%	2.7%
National	1.5%	2.4%	.03%	-.31%	.86%
Basis:	MSA	MSA	MSA	MSA	MSA

Housing

This attribute provides an indication of availability of housing, both sales and rental, in the local community. Note: According to the 2000 Census, Vacant Sale and Vacant Rental Units do not equal total Vacant Housing Units. Vacant housing units may also include units that are vacant but not on the market for sale or rent. For each entry, the basis of the data (either MSA or number of counties in the MHA or the county of the installation) is indicated.

Total Vacant Housing Units	33,871	Basis: MSA
Vacant Sale Units	3,801	
Vacant Rental Units	8,298	

Medical Providers

This attribute provides an indicator of availability of medical care for military and DoD civilians in the local community. The table reflects the raw number of physicians/beds and ratio of physicians/beds to population. The basis of the data (either MSA or number of counties in the MHA or the county of the installation) is indicated.

	# Physicians	# Beds	Population	
Local Community	1,267	2,191	540,258	Basis: MSA
Ratio	1:426	1:247		
National Ratio (2003)	1:421.2	1:373.7		

Safety/Crime

The local community's Uniform Crime Reports (UCR) Index for 2002 per 100,000 people and the national UCR based on information from the Federal Bureau of Investigation (FBI) for 2002 is provided. The basis of the data (either MSA or state) is indicated.

Local UCR	5,494.2	Basis: MSA
National UCR	4,118.8	

Transportation

Distance to an airport shows convenience and availability of airline transportation. Public transportation shows potential for members and DoD civilians to use it to commute to/from work under normal circumstances and for leisure.

Distance from NAVMARCORESCEN_MOBILE_AL to nearest commercial airport: 8.8 miles
Is NAVMARCORESCEN_MOBILE_AL served by regularly scheduled public transportation? No

Utilities

This attribute identifies a local community's water and sewer systems' ability to receive 1,000 additional people.

Does the local community's water system have the ability to meet an expanded need of an additional 1,000 people moving in the local community? Yes

Does the local community's sewer system have the ability to meet an expanded need of an additional 1,000 people moving in the local community? Yes

NAVMARCORESCEN_MORENO_VALLEY_CA, CA

Demographics

The following tables provide a short description of the area near the installation/activity. NAVMARCORESCEN_MORENO_VALLEY_CA is within Moreno Valley, CA, the nearest city with a population of 100,000 or more. The nearest metropolitan statistical area (MSA) is

MSA	Population
Riverside-San Bernardino, CA PMSA	3,254,821

The following entities comprise the military housing area (MHA):

County/City	Population
Riverside	1545387
Total	1,545,387

Child Care

This attribute captures the number of nationally accredited child-care centers within the local community: 10

Cost of Living

Cost of Living provides a relative measure of cost of living in the local community. General Schedule (GS) Locality pay provides a relative scale to compare local salaries with government salaries and Basic Allowance for Housing (BAH) is an indicator of the local rental market. In-state tuition is an indicator of the support provided by the state for active duty family members to participate in higher-level education opportunities. For median household income and house value, the basis of the data (either MSA or number of counties in the MHA or the county of the installation) is indicated.

Median Household Income	(US Avg $41,994)	$42,404	Basis: MSA
Median House Value	(US Avg $119,600)	$138,500	
GS Locality Pay	("Rest of US" 10.9%)	20.1%	
O-3 with Dependents BAH Rate		$1,499	
In-state Tuition for Family Member		Yes	
In-state Tuition Continues if Member PCSs Out of State		No	

Education

This attribute defines the population in local school districts and identifies capacity. The pupil/teacher ratio, graduation rate, and composite SAT I/ACT scores provide a relative quality indicator of education. This attribute also attempts to give communities credit for the potential intellectual capital they provide.

NOTE: "MFR"--means a Memorandum For Record is on file at the installation/activity/agency to document problems in obtaining the required information. Reasons for not being able to obtain information may be that the school district refused to provide the information or the school district does not use or track the information. For

each entry, the number of school districts for which data are available of the total number of school districts reported, and the number of MFRs is indicated.

		Basis
School District(s) Capacity	173,548	12 of 12 districts
Students Enrolled	169,776	12 of 12 districts
Average Pupil/Teacher Ratio	22.1:1	12 of 12 districts
High School Students Enrolled	48,471	9 of 9 districts
Average High School Graduation Rate (US Avg 67.3%)	86.4%	9 of 9 districts
Average Composite SAT I Score (US Avg 1026)	918	9 of 9 districts
Average ACT Score (US Avg 20.8)		0 of 9 districts, 9 MFRs
Available Graduate/PhD Programs	12	
Available Colleges and/or Universities	12	
Available Vocational and/or Technical Schools	35	

Employment

Unemployment and job growth rates provide an indicator of job availability in the local community. National rates from the Bureau of Labor Statistics are also provided. For each entry, the basis of the data (either MSA or number of counties in the MHA or the county of the installation) is indicated.

The unemployment rates for the last five years:

	1999	2000	2001	2002	2003
Local Data	5.1%	5.1%	5.0%	5.9%	5.9%
National	4.2%	4.0%	4.7%	5.8%	6.0%
Basis:	MSA	MSA	MSA	MSA	MSA

The annual job growth rate for the last five-years:

	1999	2000	2001	2002	2003
Local Data	5.5%	5.0%	3.7%	4.0%	2.9%
National	1.5%	2.4%	.03%	-.31%	.86%
Basis:	MSA	MSA	MSA	MSA	MSA

Housing

This attribute provides an indication of availability of housing, both sales and rental, in the local community. Note: According to the 2000 Census, Vacant Sale and Vacant Rental Units do not equal total Vacant Housing Units. Vacant housing units may also include units that are vacant but not on the market for sale or rent. For each entry, the basis of the data (either MSA or number of counties in the MHA or the county of the installation) is indicated.

Total Vacant Housing Units	151,231	Basis: MSA
Vacant Sale Units	22,464	

Vacant Rental Units	28,161	

Medical Providers

This attribute provides an indicator of availability of medical care for military and DoD civilians in the local community. The table reflects the raw number of physicians/beds and ratio of physicians/beds to population. The basis of the data (either MSA or number of counties in the MHA or the county of the installation) is indicated.

	# Physicians	# Beds	Population	
Local Community	5,037	6,001	3,254,821	Basis: MSA
Ratio	1:646	1:542		
National Ratio (2003)	1:421.2	1:373.7		

Safety/Crime

The local community's Uniform Crime Reports (UCR) Index for 2002 per 100,000 people and the national UCR based on information from the Federal Bureau of Investigation (FBI) for 2002 is provided. The basis of the data (either MSA or state) is indicated.

Local UCR	4,236.0	Basis: MSA
National UCR	4,118.8	

Transportation

Distance to an airport shows convenience and availability of airline transportation. Public transportation shows potential for members and DoD civilians to use it to commute to/from work under normal circumstances and for leisure.

Distance from NAVMARCORESCEN_MORENO_VALLEY_CA to nearest commercial airport: 22.5 miles
Is NAVMARCORESCEN_MORENO_VALLEY_CA served by regularly scheduled public transportation? Yes

Utilities

This attribute identifies a local community's water and sewer systems' ability to receive 1,000 additional people.

Does the local community's water system have the ability to meet an expanded need of an additional 1,000 people moving in the local community? Yes

Does the local community's sewer system have the ability to meet an expanded need of an additional 1,000 people moving in the local community? Yes

NAVMARCORESCEN_MOUNDSVILLE_WV, WV

Demographics

The following tables provide a short description of the area near the installation/activity. NAVMARCORESCEN_MOUNDSVILLE_WV is 68 miles from Pittsburgh, PA, the nearest city with a population of 100,000 or more. The nearest metropolitan statistical area (MSA) is

MSA	Population
Wheeling, WV-OH MSA	153,172

The following entities comprise the military housing area (MHA):

County/City	Population
Marshall	35519
Total	35,519

Child Care

This attribute captures the number of nationally accredited child-care centers within the local community: 2

Cost of Living

Cost of Living provides a relative measure of cost of living in the local community. General Schedule (GS) Locality pay provides a relative scale to compare local salaries with government salaries and Basic Allowance for Housing (BAH) is an indicator of the local rental market. In-state tuition is an indicator of the support provided by the state for active duty family members to participate in higher-level education opportunities. For median household income and house value, the basis of the data (either MSA or number of counties in the MHA or the county of the installation) is indicated.

Median Household Income	(US Avg $41,994)	$30,335	Basis: MSA
Median House Value	(US Avg $119,600)	$66,100	
GS Locality Pay	("Rest of US" 10.9%)	10.9%	
O-3 with Dependents BAH Rate		$ 964	
In-state Tuition for Family Member		Yes	
In-state Tuition Continues if Member PCSs Out of State		Yes	

Education

This attribute defines the population in local school districts and identifies capacity. The pupil/teacher ratio, graduation rate, and composite SAT I/ACT scores provide a relative quality indicator of education. This attribute also attempts to give communities credit for the potential intellectual capital they provide.

NOTE: "MFR"--means a Memorandum For Record is on file at the installation/activity/agency to document problems in obtaining the required information. Reasons for not being able to obtain information may be that the school district refused to provide the information or the school district does not use or track the information. For

each entry, the number of school districts for which data are available of the total number of school districts reported, and the number of MFRs is indicated.

		Basis
School District(s) Capacity	9,678	1 of 1 district
Students Enrolled	5,481	1 of 1 district
Average Pupil/Teacher Ratio	14.5:1	1 of 1 district
High School Students Enrolled	1,446	1 of 1 district
Average High School Graduation Rate (US Avg 67.3%)	95.0%	1 of 1 district
Average Composite SAT I Score (US Avg 1026)	820	1 of 1 district
Average ACT Score (US Avg 20.8)	20	1 of 1 district
Available Graduate/PhD Programs	3	
Available Colleges and/or Universities	7	
Available Vocational and/or Technical Schools	4	

Employment

Unemployment and job growth rates provide an indicator of job availability in the local community. National rates from the Bureau of Labor Statistics are also provided. For each entry, the basis of the data (either MSA or number of counties in the MHA or the county of the installation) is indicated.

The unemployment rates for the last five years:

	1999	2000	2001	2002	2003
Local Data	5.2%	4.8%	4.3%	5.4%	5.2%
National	4.2%	4.0%	4.7%	5.8%	6.0%
Basis:	MSA	MSA	MSA	MSA	MSA

The annual job growth rate for the last five-years:

	1999	2000	2001	2002	2003
Local Data	1.1%	.6%	2.0%	-1.8%	-1.1%
National	1.5%	2.4%	.03%	-.31%	.86%
Basis:	MSA	MSA	MSA	MSA	MSA

Housing

This attribute provides an indication of availability of housing, both sales and rental, in the local community. Note: According to the 2000 Census, Vacant Sale and Vacant Rental Units do not equal total Vacant Housing Units. Vacant housing units may also include units that are vacant but not on the market for sale or rent. For each entry, the basis of the data (either MSA or number of counties in the MHA or the county of the installation) is indicated.

Total Vacant Housing Units	6,967	Basis: MSA
Vacant Sale Units	937	
Vacant Rental Units	1,701	

Medical Providers

This attribute provides an indicator of availability of medical care for military and DoD civilians in the local community. The table reflects the raw number of physicians/beds and ratio of physicians/beds to population. The basis of the data (either MSA or number of counties in the MHA or the county of the installation) is indicated.

	# Physicians	# Beds	Population	
Local Community	388	1,057	153,172	Basis: MSA
Ratio	1:395	1:145		
National Ratio (2003)	1:421.2	1:373.7		

Safety/Crime

The local community's Uniform Crime Reports (UCR) Index for 2002 per 100,000 people and the national UCR based on information from the Federal Bureau of Investigation (FBI) for 2002 is provided. The basis of the data (either MSA or state) is indicated.

Local UCR	2,515.2	Basis: state
National UCR	4,118.8	

Transportation

Distance to an airport shows convenience and availability of airline transportation. Public transportation shows potential for members and DoD civilians to use it to commute to/from work under normal circumstances and for leisure.

Distance from NAVMARCORESCEN_MOUNDSVILLE_WV to nearest commercial airport: 69.0 miles
Is NAVMARCORESCEN_MOUNDSVILLE_WV served by regularly scheduled public transportation? No

Utilities

This attribute identifies a local community's water and sewer systems' ability to receive 1,000 additional people.

Does the local community's water system have the ability to meet an expanded need of an additional 1,000 people moving in the local community? Yes

Does the local community's sewer system have the ability to meet an expanded need of an additional 1,000 people moving in the local community? Yes

NAVMARCORESCEN_NEW_HAVEN_CT, CT

Demographics

The following tables provide a short description of the area near the installation/activity. NAVMARCORESCEN_NEW_HAVEN_CT is within New Haven, CT, the nearest city with a population of 100,000 or more. The nearest metropolitan statistical area (MSA) is

MSA	Population
New Haven-Bridgeport-Stamford-Waterbury-Danbury, CT NECMA	1,706,575

The following entities comprise the military housing area (MHA):

County/City	Population
Fairfield	882567
Middlesex	155071
New Haven	824008
Total	1,861,646

Child Care

This attribute captures the number of nationally accredited child-care centers within the local community: 73

Cost of Living

Cost of Living provides a relative measure of cost of living in the local community. General Schedule (GS) Locality pay provides a relative scale to compare local salaries with government salaries and Basic Allowance for Housing (BAH) is an indicator of the local rental market. In-state tuition is an indicator of the support provided by the state for active duty family members to participate in higher-level education opportunities. For median household income and house value, the basis of the data (either MSA or number of counties in the MHA or the county of the installation) is indicated.

Median Household Income	(US Avg $41,994)	$56,054	Basis: MSA
Median House Value	(US Avg $119,600)	$202,200	
GS Locality Pay	("Rest of US" 10.9%)	19.3%	
O-3 with Dependents BAH Rate		$2,232	
In-state Tuition for Family Member		Yes	
In-state Tuition Continues if Member PCSs Out of State		Yes	

Education

This attribute defines the population in local school districts and identifies capacity. The pupil/teacher ratio, graduation rate, and composite SAT I/ACT scores provide a relative quality indicator of education. This attribute also attempts to give communities credit for the potential intellectual capital they provide.

NOTE: "MFR"--means a Memorandum For Record is on file at the installation/activity/agency to document problems in obtaining the required information. Reasons for not being able to obtain information may be that the school district refused to provide the information or the school district does not use or track the information. For each entry, the number of school districts for which data are available of the total number of school districts reported, and the number of MFRs is indicated.

		Basis
School District(s) Capacity	161,620	31 of 31 districts
Students Enrolled	162,040	31 of 31 districts
Average Pupil/Teacher Ratio	14.4:1	31 of 31 districts
High School Students Enrolled	42,519	27 of 27 districts
Average High School Graduation Rate (US Avg 67.3%)	86.1%	26 of 27 districts, 1 MFR
Average Composite SAT I Score (US Avg 1026)	959	26 of 27 districts, 1 MFR
Average ACT Score (US Avg 20.8)		0 of 27 districts, 27 MFRs
Available Graduate/PhD Programs	8	
Available Colleges and/or Universities	6	
Available Vocational and/or Technical Schools	6	

Employment

Unemployment and job growth rates provide an indicator of job availability in the local community. National rates from the Bureau of Labor Statistics are also provided. For each entry, the basis of the data (either MSA or number of counties in the MHA or the county of the installation) is indicated.

The unemployment rates for the last five years:

	1999	2000	2001	2002	2003
Local Data	3.8%	2.7%	4.2%	5.4%	6.6%
National	4.2%	4.0%	4.7%	5.8%	6.0%
Basis:	5 MSAs	5 MSAs	5 MSAs	5 MSAs	5 MSAs

The annual job growth rate for the last five-years:

	1999	2000	2001	2002	2003
Local Data	.1%	-6.1%	6.8%	1.3%	- .8%
National	1.5%	2.4%	.03%	-.31%	.86%
Basis:	5 MSAs	5 MSAs	5 MSAs	5 MSAs	5 MSAs

Housing

This attribute provides an indication of availability of housing, both sales and rental, in the local community. Note: According to the 2000 Census, Vacant Sale and Vacant Rental Units do not equal total Vacant Housing Units. Vacant housing units may also include units that are vacant but not on the market for sale or rent. For

each entry, the basis of the data (either MSA or number of counties in the MHA or the county of the installation) is indicated.

Total Vacant Housing Units	36,926	Basis: MSA
Vacant Sale Units	5,548	
Vacant Rental Units	12,554	

Medical Providers

This attribute provides an indicator of availability of medical care for military and DoD civilians in the local community. The table reflects the raw number of physicians/beds and ratio of physicians/beds to population. The basis of the data (either MSA or number of counties in the MHA or the county of the installation) is indicated.

	# Physicians	# Beds	Population	
Local Community	6,247	3,590	1,706,575	Basis: MSA
Ratio	1:273	1:475		
National Ratio (2003)	1:421.2	1:373.7		

Safety/Crime

The local community's Uniform Crime Reports (UCR) Index for 2002 per 100,000 people and the national UCR based on information from the Federal Bureau of Investigation (FBI) for 2002 is provided. The basis of the data (either MSA or state) is indicated.

Local UCR	3,552.9	Basis: MSA
National UCR	4,118.8	

Transportation

Distance to an airport shows convenience and availability of airline transportation. Public transportation shows potential for members and DoD civilians to use it to commute to/from work under normal circumstances and for leisure.

Distance from NAVMARCORESCEN_NEW_HAVEN_CT to nearest commercial airport: 1.5 miles
Is NAVMARCORESCEN_NEW_HAVEN_CT served by regularly scheduled public transportation? No

Utilities

This attribute identifies a local community's water and sewer systems' ability to receive 1,000 additional people.

Does the local community's water system have the ability to meet an expanded need of an additional 1,000 people moving in the local community? Yes

Does the local community's sewer system have the ability to meet an expanded need of an additional 1,000 people moving in the local community? Yes

NAVMARCORESCEN_OMAHA_NE, NE

Demographics

The following tables provide a short description of the area near the installation/activity. NAVMARCORESCEN_OMAHA_NE is within Omaha, NE, the nearest city with a population of 100,000 or more. The nearest metropolitan statistical area (MSA) is

MSA	Population
Omaha, NE-IA MSA	716,998

The following entities comprise the military housing area (MHA):

County/City	Population
Cass	24334
Douglas	463585
Pottawattamie	87704
Sarpy	122595
Saunders	19830
Total	718,048

Child Care

This attribute captures the number of nationally accredited child-care centers within the local community: 19

Cost of Living

Cost of Living provides a relative measure of cost of living in the local community. General Schedule (GS) Locality pay provides a relative scale to compare local salaries with government salaries and Basic Allowance for Housing (BAH) is an indicator of the local rental market. In-state tuition is an indicator of the support provided by the state for active duty family members to participate in higher-level education opportunities. For median household income and house value, the basis of the data (either MSA or number of counties in the MHA or the county of the installation) is indicated.

Median Household Income	(US Avg $41,994)	$44,981	Basis: MSA
Median House Value	(US Avg $119,600)	$101,000	
GS Locality Pay	("Rest of US" 10.9%)	10.9%	
O-3 with Dependents BAH Rate		$1,115	
In-state Tuition for Family Member		Yes	
In-state Tuition Continues if Member PCSs Out of State		No	

Education

This attribute defines the population in local school districts and identifies capacity. The pupil/teacher ratio, graduation rate, and composite SAT I/ACT scores provide a relative quality indicator of education. This attribute also attempts to give communities credit for the potential intellectual capital they provide.

NOTE: "MFR"--means a Memorandum For Record is on file at the installation/activity/agency to document problems in obtaining the required information. Reasons for not being able to obtain information may be that the school district refused to provide the information or the school district does not use or track the information. For each entry, the number of school districts for which data are available of the total number of school districts reported, and the number of MFRs is indicated.

		Basis
School District(s) Capacity	132,355	7 of 7 districts
Students Enrolled	101,993	7 of 7 districts
Average Pupil/Teacher Ratio	15.3:1	7 of 7 districts
High School Students Enrolled	30,126	7 of 7 districts
Average High School Graduation Rate (US Avg 67.3%)	90.1%	7 of 7 districts
Average Composite SAT I Score (US Avg 1026)	1137	7 of 7 districts
Average ACT Score (US Avg 20.8)	22	7 of 7 districts
Available Graduate/PhD Programs	4	
Available Colleges and/or Universities	13	
Available Vocational and/or Technical Schools	6	

Employment

Unemployment and job growth rates provide an indicator of job availability in the local community. National rates from the Bureau of Labor Statistics are also provided. For each entry, the basis of the data (either MSA or number of counties in the MHA or the county of the installation) is indicated.

The unemployment rates for the last five years:

	1999	2000	2001	2002	2003
Local Data	2.8%	3.0%	3.4%	4.2%	4.7%
National	4.2%	4.0%	4.7%	5.8%	6.0%
Basis:	1 of 5 counties	1 of 5 counties	1 of 5 counties	1 of 5 counties	1 of 5 counties

The annual job growth rate for the last five-years:

	1999	2000	2001	2002	2003
Local Data	.1%	1.0%	2.4%	.0%	- .1%
National	1.5%	2.4%	.03%	-.31%	.86%
Basis:	MSA	MSA	MSA	MSA	MSA

Housing

This attribute provides an indication of availability of housing, both sales and rental, in the local community. Note: According to the 2000 Census, Vacant Sale and Vacant Rental Units do not equal total Vacant Housing Units. Vacant housing units may also include units that are vacant but not on the market for sale or rent. For each entry, the basis of the data (either MSA or number of counties in the MHA or the county of the installation) is indicated.

Total Vacant Housing Units	15,436	Basis: MSA
Vacant Sale Units	2,573	
Vacant Rental Units	7,819	

Medical Providers

This attribute provides an indicator of availability of medical care for military and DoD civilians in the local community. The table reflects the raw number of physicians/beds and ratio of physicians/beds to population. The basis of the data (either MSA or number of counties in the MHA or the county of the installation) is indicated.

	# Physicians	# Beds	Population	
Local Community	2,324	2,700	716,998	Basis: MSA
Ratio	1:309	1:266		
National Ratio (2003)	1:421.2	1:373.7		

Safety/Crime

The local community's Uniform Crime Reports (UCR) Index for 2002 per 100,000 people and the national UCR based on information from the Federal Bureau of Investigation (FBI) for 2002 is provided. The basis of the data (either MSA or state) is indicated.

Local UCR	5,890.7	Basis: MSA
National UCR	4,118.8	

Transportation

Distance to an airport shows convenience and availability of airline transportation. Public transportation shows potential for members and DoD civilians to use it to commute to/from work under normal circumstances and for leisure.

Distance from NAVMARCORESCEN_OMAHA_NE to nearest commercial airport: 4.4 miles
Is NAVMARCORESCEN_OMAHA_NE served by regularly scheduled public transportation? Yes

Utilities

This attribute identifies a local community's water and sewer systems' ability to receive 1,000 additional people.

Does the local community's water system have the ability to meet an expanded need of an additional 1,000 people moving in the local community? Yes

Does the local community's sewer system have the ability to meet an expanded need of an additional 1,000 people moving in the local community? Yes

NAVMARCORESCEN_ORLANDO_FL, FL

Demographics

The following tables provide a short description of the area near the installation/activity. NAVMARCORESCEN_ORLANDO_FL is within Orlando, FL, the nearest city with a population of 100,000 or more. The nearest metropolitan statistical area (MSA) is

MSA	Population
Orlando, FL MSA	1,644,561

The following entities comprise the military housing area (MHA):

County/City	Population
Orange	896344
Osceola	172493
Seminole	365196
Volusia	443343
Total	1,877,376

Child Care

This attribute captures the number of nationally accredited child-care centers within the local community: 21

Cost of Living

Cost of Living provides a relative measure of cost of living in the local community. General Schedule (GS) Locality pay provides a relative scale to compare local salaries with government salaries and Basic Allowance for Housing (BAH) is an indicator of the local rental market. In-state tuition is an indicator of the support provided by the state for active duty family members to participate in higher-level education opportunities. For median household income and house value, the basis of the data (either MSA or number of counties in the MHA or the county of the installation) is indicated.

Median Household Income	(US Avg $41,994)	$41,871	Basis: MSA
Median House Value	(US Avg $119,600)	$109,100	
GS Locality Pay	("Rest of US" 10.9%)	10.9%	
O-3 with Dependents BAH Rate		$1,254	
In-state Tuition for Family Member		Yes	
In-state Tuition Continues if Member PCSs Out of State		Yes	

Education

This attribute defines the population in local school districts and identifies capacity. The pupil/teacher ratio, graduation rate, and composite SAT I/ACT scores provide a relative quality indicator of education. This attribute also attempts to give communities credit for the potential intellectual capital they provide.

NOTE: "MFR"--means a Memorandum For Record is on file at the installation/activity/agency to document problems in obtaining the required information. Reasons for not being able to obtain information may be that the school district refused to provide the information or the school district does not use or track the information. For each entry, the number of school districts for which data are available of the total number of school districts reported, and the number of MFRs is indicated.

		Basis
School District(s) Capacity	150,000	1 of 1 district
Students Enrolled	167,000	1 of 1 district
Average Pupil/Teacher Ratio	20.0:1	1 of 1 district
High School Students Enrolled	48,000	1 of 1 district
Average High School Graduation Rate (US Avg 67.3%)	69.0%	1 of 1 district
Average Composite SAT I Score (US Avg 1026)	927	1 of 1 district
Average ACT Score (US Avg 20.8)	20	1 of 1 district
Available Graduate/PhD Programs	11	
Available Colleges and/or Universities	21	
Available Vocational and/or Technical Schools	30	

Employment

Unemployment and job growth rates provide an indicator of job availability in the local community. National rates from the Bureau of Labor Statistics are also provided. For each entry, the basis of the data (either MSA or number of counties in the MHA or the county of the installation) is indicated.

The unemployment rates for the last five years:

	1999	2000	2001	2002	2003
Local Data	2.7%	2.6%	4.0%	5.3%	4.9%
National	4.2%	4.0%	4.7%	5.8%	6.0%
Basis:	MSA	MSA	MSA	MSA	MSA

The annual job growth rate for the last five-years:

	1999	2000	2001	2002	2003
Local Data	4.8%	2.1%	.7%	- .9%	1.8%
National	1.5%	2.4%	.03%	-.31%	.86%
Basis:	MSA	MSA	MSA	MSA	MSA

Housing

This attribute provides an indication of availability of housing, both sales and rental, in the local community. Note: According to the 2000 Census, Vacant Sale and Vacant Rental Units do not equal total Vacant Housing Units. Vacant housing units may also include units that are vacant but not on the market for sale or rent. For each entry, the basis of the data (either MSA or number of counties in the MHA or the county of the installation) is indicated.

Total Vacant Housing Units	58,303	Basis: MSA
Vacant Sale Units	8,680	
Vacant Rental Units	17,915	

Medical Providers

This attribute provides an indicator of availability of medical care for military and DoD civilians in the local community. The table reflects the raw number of physicians/beds and ratio of physicians/beds to population. The basis of the data (either MSA or number of counties in the MHA or the county of the installation) is indicated.

	# Physicians	# Beds	Population	
Local Community	3,399	4,808	1,644,561	Basis: MSA
Ratio	1:484	1:342		
National Ratio (2003)	1:421.2	1:373.7		

Safety/Crime

The local community's Uniform Crime Reports (UCR) Index for 2002 per 100,000 people and the national UCR based on information from the Federal Bureau of Investigation (FBI) for 2002 is provided. The basis of the data (either MSA or state) is indicated.

Local UCR	5,710.0	Basis: MSA
National UCR	4,118.8	

Transportation

Distance to an airport shows convenience and availability of airline transportation. Public transportation shows potential for members and DoD civilians to use it to commute to/from work under normal circumstances and for leisure.

Distance from NAVMARCORESCEN_ORLANDO_FL to nearest commercial airport: 7.0 miles
Is NAVMARCORESCEN_ORLANDO_FL served by regularly scheduled public transportation? No

Utilities

This attribute identifies a local community's water and sewer systems' ability to receive 1,000 additional people.

Does the local community's water system have the ability to meet an expanded need of an additional 1,000 people moving in the local community? Yes

Does the local community's sewer system have the ability to meet an expanded need of an additional 1,000 people moving in the local community? Yes

NAVMARCORESCEN_PEORIA_IL, IL

Demographics

The following tables provide a short description of the area near the installation/activity. NAVMARCORESCEN_PEORIA_IL is 78 miles from Springfield, the nearest city with a population of 100,000 or more. The nearest metropolitan statistical area (MSA) is

MSA	Population
Peoria-Pekin, IL MSA	347,387

The following entities comprise the military housing area (MHA):

County/City	Population
Peoria	183433
Tazewell	128485
Total	311,918

Child Care

This attribute captures the number of nationally accredited child-care centers within the local community: 10

Cost of Living

Cost of Living provides a relative measure of cost of living in the local community. General Schedule (GS) Locality pay provides a relative scale to compare local salaries with government salaries and Basic Allowance for Housing (BAH) is an indicator of the local rental market. In-state tuition is an indicator of the support provided by the state for active duty family members to participate in higher-level education opportunities. For median household income and house value, the basis of the data (either MSA or number of counties in the MHA or the county of the installation) is indicated.

Median Household Income	(US Avg $41,994)	$42,986	Basis: MSA
Median House Value	(US Avg $119,600)	$89,000	
GS Locality Pay	("Rest of US" 10.9%)	10.9%	
O-3 with Dependents BAH Rate		$1,071	
In-state Tuition for Family Member		Yes	
In-state Tuition Continues if Member PCSs Out of State		No	

Education

This attribute defines the population in local school districts and identifies capacity. The pupil/teacher ratio, graduation rate, and composite SAT I/ACT scores provide a relative quality indicator of education. This attribute also attempts to give communities credit for the potential intellectual capital they provide.

NOTE: "MFR"--means a Memorandum For Record is on file at the installation/activity/agency to document problems in obtaining the required information. Reasons for not being able to obtain information may be that the school district refused to provide the information or the school district does not use or track the information. For

each entry, the number of school districts for which data are available of the total number of school districts reported, and the number of MFRs is indicated.

		Basis
School District(s) Capacity	40,200	15 of 15 districts
Students Enrolled	25,683	15 of 15 districts
Average Pupil/Teacher Ratio	17.3:1	15 of 15 districts
High School Students Enrolled	30,654	14 of 14 districts
Average High School Graduation Rate (US Avg 67.3%)	82.1%	14 of 14 districts
Average Composite SAT I Score (US Avg 1026)	1240	1 of 14 districts, 13 MFRs
Average ACT Score (US Avg 20.8)	19	14 of 14 districts
Available Graduate/PhD Programs	1	
Available Colleges and/or Universities	2	
Available Vocational and/or Technical Schools	4	

Employment

Unemployment and job growth rates provide an indicator of job availability in the local community. National rates from the Bureau of Labor Statistics are also provided. For each entry, the basis of the data (either MSA or number of counties in the MHA or the county of the installation) is indicated.

The unemployment rates for the last five years:

	1999	2000	2001	2002	2003
Local Data	4.0%	3.9%	4.6%	5.3%	5.5%
National	4.2%	4.0%	4.7%	5.8%	6.0%
Basis:	MSA	MSA	MSA	MSA	MSA

The annual job growth rate for the last five-years:

	1999	2000	2001	2002	2003
Local Data	1.3%	.0%	-2.6%	-2.9%	-1.1%
National	1.5%	2.4%	.03%	-.31%	.86%
Basis:	MSA	MSA	MSA	MSA	MSA

Housing

This attribute provides an indication of availability of housing, both sales and rental, in the local community. Note: According to the 2000 Census, Vacant Sale and Vacant Rental Units do not equal total Vacant Housing Units. Vacant housing units may also include units that are vacant but not on the market for sale or rent. For each entry, the basis of the data (either MSA or number of counties in the MHA or the county of the installation) is indicated.

Total Vacant Housing Units	8,807	Basis: MSA
Vacant Sale Units	1,969	

Vacant Rental Units	3,585	

Medical Providers

This attribute provides an indicator of availability of medical care for military and DoD civilians in the local community. The table reflects the raw number of physicians/beds and ratio of physicians/beds to population. The basis of the data (either MSA or number of counties in the MHA or the county of the installation) is indicated.

	# Physicians	# Beds	Population	
Local Community	885	1,225	347,387	Basis: MSA
Ratio	1:393	1:284		
National Ratio (2003)	1:421.2	1:373.7		

Safety/Crime

The local community's Uniform Crime Reports (UCR) Index for 2002 per 100,000 people and the national UCR based on information from the Federal Bureau of Investigation (FBI) for 2002 is provided. The basis of the data (either MSA or state) is indicated.

Local UCR	4,016.4	Basis: state
National UCR	4,118.8	

Transportation

Distance to an airport shows convenience and availability of airline transportation. Public transportation shows potential for members and DoD civilians to use it to commute to/from work under normal circumstances and for leisure.

Distance from NAVMARCORESCEN_PEORIA_IL to nearest commercial airport: 3.0 miles
Is NAVMARCORESCEN_PEORIA_IL served by regularly scheduled public transportation? Yes

Utilities

This attribute identifies a local community's water and sewer systems' ability to receive 1,000 additional people.

Does the local community's water system have the ability to meet an expanded need of an additional 1,000 people moving in the local community? Yes

Does the local community's sewer system have the ability to meet an expanded need of an additional 1,000 people moving in the local community? Yes

NAVMARCORESCEN_PHOENIX_AZ, AZ

Demographics

The following tables provide a short description of the area near the installation/activity. NAVMARCORESCEN_PHOENIX_AZ is within Phoenix, AZ, the nearest city with a population of 100,000 or more. The nearest metropolitan statistical area (MSA) is

MSA	Population
Phoenix-Mesa, AZ MSA	3,251,876

The following entities comprise the military housing area (MHA):

County/City	Population
Maricopa	3072149
Pinal	179727
Total	3,251,876

Child Care

This attribute captures the number of nationally accredited child-care centers within the local community: 156

Cost of Living

Cost of Living provides a relative measure of cost of living in the local community. General Schedule (GS) Locality pay provides a relative scale to compare local salaries with government salaries and Basic Allowance for Housing (BAH) is an indicator of the local rental market. In-state tuition is an indicator of the support provided by the state for active duty family members to participate in higher-level education opportunities. For median household income and house value, the basis of the data (either MSA or number of counties in the MHA or the county of the installation) is indicated.

Median Household Income	(US Avg $41,994)	$44,752	Basis: MSA
Median House Value	(US Avg $119,600)	$127,900	
GS Locality Pay	("Rest of US" 10.9%)	10.9%	
O-3 with Dependents BAH Rate		$1,197	
In-state Tuition for Family Member		Yes	
In-state Tuition Continues if Member PCSs Out of State		Yes	

Education

This attribute defines the population in local school districts and identifies capacity. The pupil/teacher ratio, graduation rate, and composite SAT I/ACT scores provide a relative quality indicator of education. This attribute also attempts to give communities credit for the potential intellectual capital they provide.

NOTE: "MFR"--means a Memorandum For Record is on file at the installation/activity/agency to document problems in obtaining the required information. Reasons for not being able to obtain information may be that the school district refused to provide the information or the school district does not use or track the information. For

each entry, the number of school districts for which data are available of the total number of school districts reported, and the number of MFRs is indicated.

		Basis
School District(s) Capacity		0 of 1 district, 1 MFR
Students Enrolled	600,577	1 of 1 district
Average Pupil/Teacher Ratio	18.0:1	1 of 1 district
High School Students Enrolled	59,573	1 of 1 district
Average High School Graduation Rate (US Avg 67.3%)	76.4%	1 of 1 district
Average Composite SAT I Score (US Avg 1026)	1049	1 of 1 district
Average ACT Score (US Avg 20.8)	21	1 of 1 district
Available Graduate/PhD Programs	2	
Available Colleges and/or Universities	16	
Available Vocational and/or Technical Schools	8	

Employment

Unemployment and job growth rates provide an indicator of job availability in the local community. National rates from the Bureau of Labor Statistics are also provided. For each entry, the basis of the data (either MSA or number of counties in the MHA or the county of the installation) is indicated.

The unemployment rates for the last five years:

	1999	2000	2001	2002	2003
Local Data	3.1%	2.7%	4.0%	5.7%	5.0%
National	4.2%	4.0%	4.7%	5.8%	6.0%
Basis:	MSA	MSA	MSA	MSA	MSA

The annual job growth rate for the last five-years:

	1999	2000	2001	2002	2003
Local Data	5.2%	.0%	3.1%	1.7%	1.7%
National	1.5%	2.4%	.03%	-.31%	.86%
Basis:	MSA	MSA	MSA	MSA	MSA

Housing

This attribute provides an indication of availability of housing, both sales and rental, in the local community. Note: According to the 2000 Census, Vacant Sale and Vacant Rental Units do not equal total Vacant Housing Units. Vacant housing units may also include units that are vacant but not on the market for sale or rent. For each entry, the basis of the data (either MSA or number of counties in the MHA or the county of the installation) is indicated.

Total Vacant Housing Units	137,135	Basis: MSA
Vacant Sale Units	17,851	

Vacant Rental Units	38,556	

Medical Providers

This attribute provides an indicator of availability of medical care for military and DoD civilians in the local community. The table reflects the raw number of physicians/beds and ratio of physicians/beds to population. The basis of the data (either MSA or number of counties in the MHA or the county of the installation) is indicated.

	# Physicians	# Beds	Population	
Local Community	6,867	6,571	3,251,876	Basis: MSA
Ratio	1:474	1:495		
National Ratio (2003)	1:421.2	1:373.7		

Safety/Crime

The local community's Uniform Crime Reports (UCR) Index for 2002 per 100,000 people and the national UCR based on information from the Federal Bureau of Investigation (FBI) for 2002 is provided. The basis of the data (either MSA or state) is indicated.

Local UCR	6,846.7	Basis: MSA
National UCR	4,118.8	

Transportation

Distance to an airport shows convenience and availability of airline transportation. Public transportation shows potential for members and DoD civilians to use it to commute to/from work under normal circumstances and for leisure.

Distance from NAVMARCORESCEN_PHOENIX_AZ to nearest commercial airport: 10.0 miles
Is NAVMARCORESCEN_PHOENIX_AZ served by regularly scheduled public transportation? Yes

Utilities

This attribute identifies a local community's water and sewer systems' ability to receive 1,000 additional people.

Does the local community's water system have the ability to meet an expanded need of an additional 1,000 people moving in the local community? Yes

Does the local community's sewer system have the ability to meet an expanded need of an additional 1,000 people moving in the local community? Yes

NAVMARCORESCEN_PITTSBURGH_PA, PA

Demographics

The following tables provide a short description of the area near the installation/activity. NAVMARCORESCEN_PITTSBURGH_PA is 5 miles from Pittsburgh, PA, the nearest city with a population of 100,000 or more. The nearest metropolitan statistical area (MSA) is

MSA	Population
Pittsburgh, PA MSA	2,358,695

The following entities comprise the military housing area (MHA):

County/City	Population
Allegheny	1281666
Armstrong	72392
Beaver	181412
Butler	174083
Indiana	89605
Washington	202897
Westmoreland	369993
Total	2,372,048

Child Care

This attribute captures the number of nationally accredited child-care centers within the local community: 78

Cost of Living

Cost of Living provides a relative measure of cost of living in the local community. General Schedule (GS) Locality pay provides a relative scale to compare local salaries with government salaries and Basic Allowance for Housing (BAH) is an indicator of the local rental market. In-state tuition is an indicator of the support provided by the state for active duty family members to participate in higher-level education opportunities. For median household income and house value, the basis of the data (either MSA or number of counties in the MHA or the county of the installation) is indicated.

Median Household Income	(US Avg $41,994)	$37,467	Basis: MSA
Median House Value	(US Avg $119,600)	$86,100	
GS Locality Pay	("Rest of US" 10.9%)	11.9%	
O-3 with Dependents BAH Rate		$1,134	
In-state Tuition for Family Member		Yes	
In-state Tuition Continues if Member PCSs Out of State		No	

Education

This attribute defines the population in local school districts and identifies capacity. The pupil/teacher ratio, graduation rate, and composite SAT I/ACT scores provide a relative quality indicator of education. This attribute also attempts to give communities credit for the potential intellectual capital they provide.

NOTE: "MFR"--means a Memorandum For Record is on file at the installation/activity/agency to document problems in obtaining the required information. Reasons for not being able to obtain information may be that the school district refused to provide the information or the school district does not use or track the information. For each entry, the number of school districts for which data are available of the total number of school districts reported, and the number of MFRs is indicated.

		Basis
School District(s) Capacity		1 of 19 districts, 20 MFRs
Students Enrolled	93,464	19 of 19 districts, 2 MFRs
Average Pupil/Teacher Ratio	14.7:1	19 of 19 districts, 2 MFRs
High School Students Enrolled	25,704	17 of 19 districts, 2 MFRs
Average High School Graduation Rate (US Avg 67.3%)	86.3%	16 of 19 districts, 3 MFRs
Average Composite SAT I Score (US Avg 1026)	993	15 of 19 districts, 3 MFRs
Average ACT Score (US Avg 20.8)	22	14 of 19 districts, 4 MFRs
Available Graduate/PhD Programs	4	
Available Colleges and/or Universities	10	
Available Vocational and/or Technical Schools	7	

Employment

Unemployment and job growth rates provide an indicator of job availability in the local community. National rates from the Bureau of Labor Statistics are also provided. For each entry, the basis of the data (either MSA or number of counties in the MHA or the county of the installation) is indicated.

The unemployment rates for the last five years:

	1999	2000	2001	2002	2003
Local Data	4.3%	4.1%	4.3%	5.4%	5.6%
National	4.2%	4.0%	4.7%	5.8%	6.0%
Basis:	MSA	MSA	MSA	MSA	MSA

The annual job growth rate for the last five-years:

	1999	2000	2001	2002	2003

Local Data	1.1%	- .3%	2.0%	- .1%	-2.4%
National	1.5%	2.4%	.03%	-.31%	.86%
Basis:	MSA	MSA	MSA	MSA	MSA

Housing

This attribute provides an indication of availability of housing, both sales and rental, in the local community. Note: According to the 2000 Census, Vacant Sale and Vacant Rental Units do not equal total Vacant Housing Units. Vacant housing units may also include units that are vacant but not on the market for sale or rent. For each entry, the basis of the data (either MSA or number of counties in the MHA or the county of the installation) is indicated.

Total Vacant Housing Units	79,594	Basis: MSA
Vacant Sale Units	13,807	
Vacant Rental Units	27,025	

Medical Providers

This attribute provides an indicator of availability of medical care for military and DoD civilians in the local community. The table reflects the raw number of physicians/beds and ratio of physicians/beds to population. The basis of the data (either MSA or number of counties in the MHA or the county of the installation) is indicated.

	# Physicians	# Beds	Population	
Local Community	7,704	7,675	2,358,695	Basis: MSA
Ratio	1:306	1:307		
National Ratio (2003)	1:421.2	1:373.7		

Safety/Crime

The local community's Uniform Crime Reports (UCR) Index for 2002 per 100,000 people and the national UCR based on information from the Federal Bureau of Investigation (FBI) for 2002 is provided. The basis of the data (either MSA or state) is indicated.

Local UCR	2,772.0	Basis: MSA
National UCR	4,118.8	

Transportation

Distance to an airport shows convenience and availability of airline transportation. Public transportation shows potential for members and DoD civilians to use it to commute to/from work under normal circumstances and for leisure.

Distance from NAVMARCORESCEN_PITTSBURGH_PA to nearest commercial airport: 32.7 miles
Is NAVMARCORESCEN_PITTSBURGH_PA served by regularly scheduled public transportation? Yes

Utilities

This attribute identifies a local community's water and sewer systems' ability to receive 1,000 additional people.

Does the local community's water system have the ability to meet an expanded need of an additional 1,000 people moving in the local community? Yes

Does the local community's sewer system have the ability to meet an expanded need of an additional 1,000 people moving in the local community? Yes

NAVMARCORESCEN_PLAINVILLE_CT, CT

Demographics

The following tables provide a short description of the area near the installation/activity. NAVMARCORESCEN_PLAINVILLE_CT is 14 miles from Hartford, CT, the nearest city with a population of 100,000 or more. The nearest metropolitan statistical area (MSA) is

MSA	Population
Hartford, CT NECMA	1,148,618

The following entities comprise the military housing area (MHA):

County/City	Population
Hartford	857183
Tolland	136364
Total	993,547

Child Care

This attribute captures the number of nationally accredited child-care centers within the local community: 112

Cost of Living

Cost of Living provides a relative measure of cost of living in the local community. General Schedule (GS) Locality pay provides a relative scale to compare local salaries with government salaries and Basic Allowance for Housing (BAH) is an indicator of the local rental market. In-state tuition is an indicator of the support provided by the state for active duty family members to participate in higher-level education opportunities. For median household income and house value, the basis of the data (either MSA or number of counties in the MHA or the county of the installation) is indicated.

Median Household Income	(US Avg $41,994)	$52,603	Basis: MSA
Median House Value	(US Avg $119,600)	$150,500	
GS Locality Pay	("Rest of US" 10.9%)	17.9%	
O-3 with Dependents BAH Rate		$1,472	
In-state Tuition for Family Member		Yes	
In-state Tuition Continues if Member PCSs Out of State		Yes	

Education

This attribute defines the population in local school districts and identifies capacity. The pupil/teacher ratio, graduation rate, and composite SAT I/ACT scores provide a relative quality indicator of education. This attribute also attempts to give communities credit for the potential intellectual capital they provide.

NOTE: "MFR"--means a Memorandum For Record is on file at the installation/activity/agency to document problems in obtaining the required information. Reasons for not being able to obtain information may be that the school district refused to provide the information or the school district does not use or track the information. For

each entry, the number of school districts for which data are available of the total number of school districts reported, and the number of MFRs is indicated.

		Basis
School District(s) Capacity	85,193	14 of 14 districts
Students Enrolled	80,398	14 of 14 districts
Average Pupil/Teacher Ratio	14.3:1	14 of 14 districts
High School Students Enrolled	30,275	15 of 15 districts
Average High School Graduation Rate (US Avg 67.3%)	81.9%	15 of 15 districts
Average Composite SAT I Score (US Avg 1026)	961	15 of 15 districts
Average ACT Score (US Avg 20.8)		0 of 15 districts, 15 MFRs
Available Graduate/PhD Programs	4	
Available Colleges and/or Universities	16	
Available Vocational and/or Technical Schools	5	

Employment

Unemployment and job growth rates provide an indicator of job availability in the local community. National rates from the Bureau of Labor Statistics are also provided. For each entry, the basis of the data (either MSA or number of counties in the MHA or the county of the installation) is indicated.

The unemployment rates for the last five years:

	1999	2000	2001	2002	2003
Local Data	3.3%	2.4%	3.3%	4.5%	5.9%
National	4.2%	4.0%	4.7%	5.8%	6.0%
Basis:	MSA	MSA	MSA	MSA	MSA

The annual job growth rate for the last five-years:

	1999	2000	2001	2002	2003
Local Data	.8%	3.8%	-2.1%	- .2%	-1.2%
National	1.5%	2.4%	.03%	-.31%	.86%
Basis:	MSA	MSA	MSA	MSA	MSA

Housing

This attribute provides an indication of availability of housing, both sales and rental, in the local community. Note: According to the 2000 Census, Vacant Sale and Vacant Rental Units do not equal total Vacant Housing Units. Vacant housing units may also include units that are vacant but not on the market for sale or rent. For each entry, the basis of the data (either MSA or number of counties in the MHA or the county of the installation) is indicated.

Total Vacant Housing Units	26,007	Basis: MSA
Vacant Sale Units	3,631	

Vacant Rental Units	9,867	

Medical Providers

This attribute provides an indicator of availability of medical care for military and DoD civilians in the local community. The table reflects the raw number of physicians/beds and ratio of physicians/beds to population. The basis of the data (either MSA or number of counties in the MHA or the county of the installation) is indicated.

	# Physicians	# Beds	Population	
Local Community	3,611	2,199	1,148,618	Basis: MSA
Ratio	1:318	1:522		
National Ratio (2003)	1:421.2	1:373.7		

Safety/Crime

The local community's Uniform Crime Reports (UCR) Index for 2002 per 100,000 people and the national UCR based on information from the Federal Bureau of Investigation (FBI) for 2002 is provided. The basis of the data (either MSA or state) is indicated.

Local UCR	3,426.2	Basis: MSA
National UCR	4,118.8	

Transportation

Distance to an airport shows convenience and availability of airline transportation. Public transportation shows potential for members and DoD civilians to use it to commute to/from work under normal circumstances and for leisure.

Distance from NAVMARCORESCEN_PLAINVILLE_CT to nearest commercial airport: 24.0 miles
Is NAVMARCORESCEN_PLAINVILLE_CT served by regularly scheduled public transportation? No

Utilities

This attribute identifies a local community's water and sewer systems' ability to receive 1,000 additional people.

Does the local community's water system have the ability to meet an expanded need of an additional 1,000 people moving in the local community? Yes

Does the local community's sewer system have the ability to meet an expanded need of an additional 1,000 people moving in the local community? Yes

NAVMARCORESCEN_PORTLAND_OR, OR

Demographics

The following tables provide a short description of the area near the installation/activity. NAVMARCORESCEN_PORTLAND_OR is within Portland, OR, the nearest city with a population of 100,000 or more. The nearest metropolitan statistical area (MSA) is

MSA	Population
Portland-Vancouver, OR-WA PMSA	1,918,009

The following entities comprise the military housing area (MHA):

County/City	Population
Clackamas	338391
Clark	345238
Multnomah	660486
Washington	445342
Yamhill	84992
Total	1,874,449

Child Care

This attribute captures the number of nationally accredited child-care centers within the local community: 25

Cost of Living

Cost of Living provides a relative measure of cost of living in the local community. General Schedule (GS) Locality pay provides a relative scale to compare local salaries with government salaries and Basic Allowance for Housing (BAH) is an indicator of the local rental market. In-state tuition is an indicator of the support provided by the state for active duty family members to participate in higher-level education opportunities. For median household income and house value, the basis of the data (either MSA or number of counties in the MHA or the county of the installation) is indicated.

Median Household Income	(US Avg $41,994)	$47,077	Basis: MSA
Median House Value	(US Avg $119,600)	$170,000	
GS Locality Pay	("Rest of US" 10.9%)	14.7%	
O-3 with Dependents BAH Rate		$1,205	
In-state Tuition for Family Member		Yes	
In-state Tuition Continues if Member PCSs Out of State		Yes	

Education

This attribute defines the population in local school districts and identifies capacity. The pupil/teacher ratio, graduation rate, and composite SAT I/ACT scores provide a relative quality indicator of education. This attribute also attempts to give communities credit for the potential intellectual capital they provide.

NOTE: "MFR"--means a Memorandum For Record is on file at the installation/activity/agency to document problems in obtaining the required information. Reasons for not being able to obtain information may be that the school district refused to provide the information or the school district does not use or track the information. For each entry, the number of school districts for which data are available of the total number of school districts reported, and the number of MFRs is indicated.

		Basis
School District(s) Capacity	176,000	8 of 8 districts
Students Enrolled	165,643	8 of 8 districts
Average Pupil/Teacher Ratio	18.5:1	8 of 8 districts
High School Students Enrolled	49,837	8 of 8 districts
Average High School Graduation Rate (US Avg 67.3%)	94.5%	8 of 8 districts
Average Composite SAT I Score (US Avg 1026)	1057	8 of 8 districts
Average ACT Score (US Avg 20.8)	23	8 of 8 districts
Available Graduate/PhD Programs	15	
Available Colleges and/or Universities	22	
Available Vocational and/or Technical Schools	4	

Employment

Unemployment and job growth rates provide an indicator of job availability in the local community. National rates from the Bureau of Labor Statistics are also provided. For each entry, the basis of the data (either MSA or number of counties in the MHA or the county of the installation) is indicated.

The unemployment rates for the last five years:

	1999	2000	2001	2002	2003
Local Data	4.5%	4.0%	5.9%	7.8%	8.5%
National	4.2%	4.0%	4.7%	5.8%	6.0%
Basis:	MSA	MSA	MSA	MSA	MSA

The annual job growth rate for the last five-years:

	1999	2000	2001	2002	2003
Local Data	- .1%	2.5%	-1.7%	-1.0%	- .7%
National	1.5%	2.4%	.03%	-.31%	.86%
Basis:	MSA	MSA	MSA	MSA	MSA

Housing

This attribute provides an indication of availability of housing, both sales and rental, in the local community. Note: According to the 2000 Census, Vacant Sale and Vacant Rental Units do not equal total Vacant Housing Units. Vacant housing units may also include units that are vacant but not on the market for sale or rent. For each entry, the basis of the data (either MSA or number of counties in the MHA or the county of the installation) is indicated.

Total Vacant Housing Units	44,524	Basis: MSA
Vacant Sale Units	11,923	
Vacant Rental Units	20,550	

Medical Providers

This attribute provides an indicator of availability of medical care for military and DoD civilians in the local community. The table reflects the raw number of physicians/beds and ratio of physicians/beds to population. The basis of the data (either MSA or number of counties in the MHA or the county of the installation) is indicated.

	# Physicians	# Beds	Population	
Local Community	5,123	3,341	1,918,009	Basis: MSA
Ratio	1:374	1:574		
National Ratio (2003)	1:421.2	1:373.7		

Safety/Crime

The local community's Uniform Crime Reports (UCR) Index for 2002 per 100,000 people and the national UCR based on information from the Federal Bureau of Investigation (FBI) for 2002 is provided. The basis of the data (either MSA or state) is indicated.

Local UCR	5,095.0	Basis: MSA
National UCR	4,118.8	

Transportation

Distance to an airport shows convenience and availability of airline transportation. Public transportation shows potential for members and DoD civilians to use it to commute to/from work under normal circumstances and for leisure.

Distance from NAVMARCORESCEN_PORTLAND_OR to nearest commercial airport: 10.0 miles
Is NAVMARCORESCEN_PORTLAND_OR served by regularly scheduled public transportation? Yes

Utilities

This attribute identifies a local community's water and sewer systems' ability to receive 1,000 additional people.

Does the local community's water system have the ability to meet an expanded need of an additional 1,000 people moving in the local community? Yes

Does the local community's sewer system have the ability to meet an expanded need of an additional 1,000 people moving in the local community? Yes

NAVMARCORESCEN_PROVIDENCE_RI, RI

Demographics

The following tables provide a short description of the area near the installation/activity. NAVMARCORESCEN_PROVIDENCE_RI is 3 miles from Providence, RI, the nearest city with a population of 100,000 or more. The nearest metropolitan statistical area (MSA) is

MSA	Population
Providence-Warwick-Pawtucket, RI NECMA	962,886

The following entities comprise the military housing area (MHA):

County/City	Population
Bristol	534678
Kent	167090
Norfolk	650308
Providence	621602
Washington	123546
Worcester	750963
Total	2,848,187

Child Care

This attribute captures the number of nationally accredited child-care centers within the local community: 95

Cost of Living

Cost of Living provides a relative measure of cost of living in the local community. General Schedule (GS) Locality pay provides a relative scale to compare local salaries with government salaries and Basic Allowance for Housing (BAH) is an indicator of the local rental market. In-state tuition is an indicator of the support provided by the state for active duty family members to participate in higher-level education opportunities. For median household income and house value, the basis of the data (either MSA or number of counties in the MHA or the county of the installation) is indicated.

Median Household Income	(US Avg $41,994)	$41,462	Basis: MSA
Median House Value	(US Avg $119,600)	$130,000	
GS Locality Pay	("Rest of US" 10.9%)	17.0%	
O-3 with Dependents BAH Rate		$1,785	
In-state Tuition for Family Member		Yes	
In-state Tuition Continues if Member PCSs Out of State		No	

Education

This attribute defines the population in local school districts and identifies capacity. The pupil/teacher ratio, graduation rate, and composite SAT I/ACT scores provide a relative quality indicator of education. This attribute also attempts to give communities credit for the potential intellectual capital they provide.

NOTE: "MFR"--means a Memorandum For Record is on file at the installation/activity/agency to document problems in obtaining the required information. Reasons for not being able to obtain information may be that the school district refused to provide the information or the school district does not use or track the information. For each entry, the number of school districts for which data are available of the total number of school districts reported, and the number of MFRs is indicated.

		Basis
School District(s) Capacity	7,500	1 of 1 district
Students Enrolled	6,566	1 of 1 district
Average Pupil/Teacher Ratio	13.4:1	1 of 1 district
High School Students Enrolled	1,051	1 of 1 district
Average High School Graduation Rate (US Avg 67.3%)	72.0%	1 of 1 district
Average Composite SAT I Score (US Avg 1026)	839	1 of 1 district
Average ACT Score (US Avg 20.8)	22	1 of 1 district
Available Graduate/PhD Programs	5	
Available Colleges and/or Universities	15	
Available Vocational and/or Technical Schools	20	

Employment

Unemployment and job growth rates provide an indicator of job availability in the local community. National rates from the Bureau of Labor Statistics are also provided. For each entry, the basis of the data (either MSA or number of counties in the MHA or the county of the installation) is indicated.

The unemployment rates for the last five years:

	1999	2000	2001	2002	2003
Local Data	3.8%	3.6%	4.6%	4.9%	5.4%
National	4.2%	4.0%	4.7%	5.8%	6.0%
Basis:	MSA	MSA	MSA	MSA	MSA

The annual job growth rate for the last five-years:

	1999	2000	2001	2002	2003
Local Data	2.1%	- .5%	.0%	1.3%	2.7%
National	1.5%	2.4%	.03%	-.31%	.86%
Basis:	MSA	MSA	MSA	MSA	MSA

Housing

This attribute provides an indication of availability of housing, both sales and rental, in the local community. Note: According to the 2000 Census, Vacant Sale and Vacant Rental Units do not equal total Vacant Housing Units. Vacant housing units may also include units that are vacant but not on the market for sale or rent. For each entry, the basis of the data (either MSA or number of counties in the MHA or the county of the installation) is indicated.

Total Vacant Housing Units	27,080	Basis: MSA
Vacant Sale Units	3,202	
Vacant Rental Units	7,809	

Medical Providers

This attribute provides an indicator of availability of medical care for military and DoD civilians in the local community. The table reflects the raw number of physicians/beds and ratio of physicians/beds to population. The basis of the data (either MSA or number of counties in the MHA or the county of the installation) is indicated.

	# Physicians	# Beds	Population	
Local Community	3,198	2,083	962,886	Basis: MSA
Ratio	1:301	1:462		
National Ratio (2003)	1:421.2	1:373.7		

Safety/Crime

The local community's Uniform Crime Reports (UCR) Index for 2002 per 100,000 people and the national UCR based on information from the Federal Bureau of Investigation (FBI) for 2002 is provided. The basis of the data (either MSA or state) is indicated.

Local UCR	3,659.1	Basis: MSA
National UCR	4,118.8	

Transportation

Distance to an airport shows convenience and availability of airline transportation. Public transportation shows potential for members and DoD civilians to use it to commute to/from work under normal circumstances and for leisure.

Distance from NAVMARCORESCEN_PROVIDENCE_RI to nearest commercial airport: 6.0 miles
Is NAVMARCORESCEN_PROVIDENCE_RI served by regularly scheduled public transportation? Yes

Utilities

This attribute identifies a local community's water and sewer systems' ability to receive 1,000 additional people.

Does the local community's water system have the ability to meet an expanded need of an additional 1,000 people moving in the local community? Yes

Does the local community's sewer system have the ability to meet an expanded need of an additional 1,000 people moving in the local community? Yes

NAVMARCORESCEN_RALEIGH_NC, NC

Demographics

The following tables provide a short description of the area near the installation/activity. NAVMARCORESCEN_RALEIGH_NC is within Raleigh, NC, the nearest city with a population of 100,000 or more. The nearest metropolitan statistical area (MSA) is

MSA	Population
Raleigh-Durham-Chapel Hill, NC MSA	1,187,941

The following entities comprise the military housing area (MHA):

County/City	Population
Johnston	121965
Wake	627846
Total	749,811

Child Care

This attribute captures the number of nationally accredited child-care centers within the local community: 26

Cost of Living

Cost of Living provides a relative measure of cost of living in the local community. General Schedule (GS) Locality pay provides a relative scale to compare local salaries with government salaries and Basic Allowance for Housing (BAH) is an indicator of the local rental market. In-state tuition is an indicator of the support provided by the state for active duty family members to participate in higher-level education opportunities. For median household income and house value, the basis of the data (either MSA or number of counties in the MHA or the county of the installation) is indicated.

Median Household Income	(US Avg $41,994)	$48,845	Basis: MSA
Median House Value	(US Avg $119,600)	$146,800	
GS Locality Pay	("Rest of US" 10.9%)	10.9%	
O-3 with Dependents BAH Rate		$1,211	
In-state Tuition for Family Member		Yes	
In-state Tuition Continues if Member PCSs Out of State		No	

Education

This attribute defines the population in local school districts and identifies capacity. The pupil/teacher ratio, graduation rate, and composite SAT I/ACT scores provide a relative quality indicator of education. This attribute also attempts to give communities credit for the potential intellectual capital they provide.

NOTE: "MFR"--means a Memorandum For Record is on file at the installation/activity/agency to document problems in obtaining the required information. Reasons for not being able to obtain information may be that the school district refused to provide the information or the school district does not use or track the information. For

each entry, the number of school districts for which data are available of the total number of school districts reported, and the number of MFRs is indicated.

		Basis
School District(s) Capacity	118,713	13 of 13 districts
Students Enrolled	123,692	13 of 13 districts
Average Pupil/Teacher Ratio	20.3:1	13 of 13 districts
High School Students Enrolled	28,633	1 of 1 district
Average High School Graduation Rate (US Avg 67.3%)	95.0%	1 of 1 district
Average Composite SAT I Score (US Avg 1026)	1067	1 of 1 district
Average ACT Score (US Avg 20.8)		0 of 1 district, 1 MFR
Available Graduate/PhD Programs	11	
Available Colleges and/or Universities	6	
Available Vocational and/or Technical Schools	5	

Employment

Unemployment and job growth rates provide an indicator of job availability in the local community. National rates from the Bureau of Labor Statistics are also provided. For each entry, the basis of the data (either MSA or number of counties in the MHA or the county of the installation) is indicated.

The unemployment rates for the last five years:

	1999	2000	2001	2002	2003
Local Data	1.6%	1.8%	3.3%	5.1%	4.7%
National	4.2%	4.0%	4.7%	5.8%	6.0%
Basis:	MSA	MSA	MSA	MSA	MSA

The annual job growth rate for the last five-years:

	1999	2000	2001	2002	2003
Local Data	3.4%	1.6%	1.8%	-1.2%	2.7%
National	1.5%	2.4%	.03%	-.31%	.86%
Basis:	MSA	MSA	MSA	MSA	MSA

Housing

This attribute provides an indication of availability of housing, both sales and rental, in the local community. Note: According to the 2000 Census, Vacant Sale and Vacant Rental Units do not equal total Vacant Housing Units. Vacant housing units may also include units that are vacant but not on the market for sale or rent. For each entry, the basis of the data (either MSA or number of counties in the MHA or the county of the installation) is indicated.

Total Vacant Housing Units	34,515	Basis: MSA
Vacant Sale Units	7,778	

Vacant Rental Units	14,829	

Medical Providers

This attribute provides an indicator of availability of medical care for military and DoD civilians in the local community. The table reflects the raw number of physicians/beds and ratio of physicians/beds to population. The basis of the data (either MSA or number of counties in the MHA or the county of the installation) is indicated.

	# Physicians	# Beds	Population	
Local Community	5,091	3,403	1,187,941	Basis: MSA
Ratio	1:233	1:349		
National Ratio (2003)	1:421.2	1:373.7		

Safety/Crime

The local community's Uniform Crime Reports (UCR) Index for 2002 per 100,000 people and the national UCR based on information from the Federal Bureau of Investigation (FBI) for 2002 is provided. The basis of the data (either MSA or state) is indicated.

Local UCR	4,871.8	Basis: MSA
National UCR	4,118.8	

Transportation

Distance to an airport shows convenience and availability of airline transportation. Public transportation shows potential for members and DoD civilians to use it to commute to/from work under normal circumstances and for leisure.

Distance from NAVMARCORESCEN_RALEIGH_NC to nearest commercial airport: 12.0 miles
Is NAVMARCORESCEN_RALEIGH_NC served by regularly scheduled public transportation? Yes

Utilities

This attribute identifies a local community's water and sewer systems' ability to receive 1,000 additional people.

Does the local community's water system have the ability to meet an expanded need of an additional 1,000 people moving in the local community? Yes

Does the local community's sewer system have the ability to meet an expanded need of an additional 1,000 people moving in the local community? Yes

NAVMARCORESCEN_READING_PA, PA

Demographics

The following tables provide a short description of the area near the installation/activity. NAVMARCORESCEN_READING_PA is 37 miles from Allentown, PA, the nearest city with a population of 100,000 or more. The nearest metropolitan statistical area (MSA) is

MSA	Population
Reading, PA MSA	373,638

The following entities comprise the military housing area (MHA):

County/City	Population
Berks	373638
Schuylkill	150336
Total	523,974

Child Care

This attribute captures the number of nationally accredited child-care centers within the local community: 8

Cost of Living

Cost of Living provides a relative measure of cost of living in the local community. General Schedule (GS) Locality pay provides a relative scale to compare local salaries with government salaries and Basic Allowance for Housing (BAH) is an indicator of the local rental market. In-state tuition is an indicator of the support provided by the state for active duty family members to participate in higher-level education opportunities. For median household income and house value, the basis of the data (either MSA or number of counties in the MHA or the county of the installation) is indicated.

Median Household Income	(US Avg $41,994)	$44,714	Basis: MSA
Median House Value	(US Avg $119,600)	$140,900	
GS Locality Pay	("Rest of US" 10.9%)	10.9%	
O-3 with Dependents BAH Rate		$1,005	
In-state Tuition for Family Member		Yes	
In-state Tuition Continues if Member PCSs Out of State		No	

Education

This attribute defines the population in local school districts and identifies capacity. The pupil/teacher ratio, graduation rate, and composite SAT I/ACT scores provide a relative quality indicator of education. This attribute also attempts to give communities credit for the potential intellectual capital they provide.

NOTE: "MFR"--means a Memorandum For Record is on file at the installation/activity/agency to document problems in obtaining the required information. Reasons for not being able to obtain information may be that the school district refused to provide the information or the school district does not use or track the information. For

each entry, the number of school districts for which data are available of the total number of school districts reported, and the number of MFRs is indicated.

		Basis
School District(s) Capacity	37,402	11 of 18 districts, 8 MFRs
Students Enrolled	66,232	18 of 18 districts, 1 MFR
Average Pupil/Teacher Ratio	17.1:1	12 of 18 districts, 7 MFRs
High School Students Enrolled	14,289	13 of 18 districts, 5 MFRs
Average High School Graduation Rate (US Avg 67.3%)	92.8%	12 of 18 districts, 6 MFRs
Average Composite SAT I Score (US Avg 1026)	973	13 of 18 districts, 5 MFRs
Average ACT Score (US Avg 20.8)	21	2 of 18 districts, 16 MFRs
Available Graduate/PhD Programs	3	
Available Colleges and/or Universities	4	
Available Vocational and/or Technical Schools	5	

Employment

Unemployment and job growth rates provide an indicator of job availability in the local community. National rates from the Bureau of Labor Statistics are also provided. For each entry, the basis of the data (either MSA or number of counties in the MHA or the county of the installation) is indicated.

The unemployment rates for the last five years:

	1999	2000	2001	2002	2003
Local Data	4.1%	4.0%	4.9%	6.5%	6.2%
National	4.2%	4.0%	4.7%	5.8%	6.0%
Basis:	MSA	MSA	MSA	MSA	MSA

The annual job growth rate for the last five-years:

	1999	2000	2001	2002	2003
Local Data	.8%	.1%	.4%	- .6%	-3.5%
National	1.5%	2.4%	.03%	-.31%	.86%
Basis:	MSA	MSA	MSA	MSA	MSA

Housing

This attribute provides an indication of availability of housing, both sales and rental, in the local community. Note: According to the 2000 Census, Vacant Sale and Vacant Rental Units do not equal total Vacant Housing Units. Vacant housing units may also include units that are vacant but not on the market for sale or rent. For

each entry, the basis of the data (either MSA or number of counties in the MHA or the county of the installation) is indicated.

Total Vacant Housing Units	8,652	Basis: MSA
Vacant Sale Units	2,005	
Vacant Rental Units	2,569	

Medical Providers

This attribute provides an indicator of availability of medical care for military and DoD civilians in the local community. The table reflects the raw number of physicians/beds and ratio of physicians/beds to population. The basis of the data (either MSA or number of counties in the MHA or the county of the installation) is indicated.

	# Physicians	# Beds	Population	
Local Community	712	883	373,638	Basis: MSA
Ratio	1:525	1:423		
National Ratio (2003)	1:421.2	1:373.7		

Safety/Crime

The local community's Uniform Crime Reports (UCR) Index for 2002 per 100,000 people and the national UCR based on information from the Federal Bureau of Investigation (FBI) for 2002 is provided. The basis of the data (either MSA or state) is indicated.

Local UCR	3,172.0	Basis: MSA
National UCR	4,118.8	

Transportation

Distance to an airport shows convenience and availability of airline transportation. Public transportation shows potential for members and DoD civilians to use it to commute to/from work under normal circumstances and for leisure.

Distance from NAVMARCORESCEN_READING_PA to nearest commercial airport: 5.0 miles
Is NAVMARCORESCEN_READING_PA served by regularly scheduled public transportation? Yes

Utilities

This attribute identifies a local community's water and sewer systems' ability to receive 1,000 additional people.

Does the local community's water system have the ability to meet an expanded need of an additional 1,000 people moving in the local community? Yes

Does the local community's sewer system have the ability to meet an expanded need of an additional 1,000 people moving in the local community? Yes

NAVMARCORESCEN_RENO_NV, NV

Demographics

The following tables provide a short description of the area near the installation/activity. NAVMARCORESCEN_RENO_NV is 15 miles from Reno, NV, the nearest city with a population of 100,000 or more. The nearest metropolitan statistical area (MSA) is

MSA	Population
Reno, NV MSA	339,486

The following entities comprise the military housing area (MHA):

County/City	Population
Carson City	52457
Douglas	41259
Storey	3399
Washoe	339486
Total	436,601

Child Care

This attribute captures the number of nationally accredited child-care centers within the local community: 7

Cost of Living

Cost of Living provides a relative measure of cost of living in the local community. General Schedule (GS) Locality pay provides a relative scale to compare local salaries with government salaries and Basic Allowance for Housing (BAH) is an indicator of the local rental market. In-state tuition is an indicator of the support provided by the state for active duty family members to participate in higher-level education opportunities. For median household income and house value, the basis of the data (either MSA or number of counties in the MHA or the county of the installation) is indicated.

Median Household Income	(US Avg $41,994)	$45,815	Basis: MSA
Median House Value	(US Avg $119,600)	$161,600	
GS Locality Pay	("Rest of US" 10.9%)	10.9%	
O-3 with Dependents BAH Rate		$1,441	
In-state Tuition for Family Member		Yes	
In-state Tuition Continues if Member PCSs Out of State		Yes	

Education

This attribute defines the population in local school districts and identifies capacity. The pupil/teacher ratio, graduation rate, and composite SAT I/ACT scores provide a relative quality indicator of education. This attribute also attempts to give communities credit for the potential intellectual capital they provide.

NOTE: "MFR"--means a Memorandum For Record is on file at the installation/activity/agency to document problems in obtaining the required information. Reasons for not being able to obtain information may be that the school district refused to provide the information or the school district does not use or track the information. For each entry, the number of school districts for which data are available of the total number of school districts reported, and the number of MFRs is indicated.

		Basis
School District(s) Capacity	62,350	1 of 1 district
Students Enrolled	60,411	1 of 1 district
Average Pupil/Teacher Ratio	19.4:1	1 of 1 district
High School Students Enrolled	17,140	1 of 1 district
Average High School Graduation Rate (US Avg 67.3%)	97.2%	1 of 1 district
Average Composite SAT I Score (US Avg 1026)	1089	1 of 1 district
Average ACT Score (US Avg 20.8)	22	1 of 1 district
Available Graduate/PhD Programs	3	
Available Colleges and/or Universities	4	
Available Vocational and/or Technical Schools	3	

Employment

Unemployment and job growth rates provide an indicator of job availability in the local community. National rates from the Bureau of Labor Statistics are also provided. For each entry, the basis of the data (either MSA or number of counties in the MHA or the county of the installation) is indicated.

The unemployment rates for the last five years:

	1999	2000	2001	2002	2003
Local Data	3.7%	3.0%	4.1%	4.6%	4.4%
National	4.2%	4.0%	4.7%	5.8%	6.0%
Basis:	MSA	MSA	MSA	MSA	MSA

The annual job growth rate for the last five-years:

	1999	2000	2001	2002	2003
Local Data	- .9%	4.4%	1.8%	.1%	.4%
National	1.5%	2.4%	.03%	-.31%	.86%
Basis:	MSA	MSA	MSA	MSA	MSA

Housing

This attribute provides an indication of availability of housing, both sales and rental, in the local community. Note: According to the 2000 Census, Vacant Sale and Vacant Rental Units do not equal total Vacant Housing Units. Vacant housing units may also include units that are vacant but not on the market for sale or rent. For each entry, the basis of the data (either MSA or number of counties in the MHA or the county of the installation) is indicated.

Total Vacant Housing Units	11,824	Basis: MSA
Vacant Sale Units	2,051	
Vacant Rental Units	4,887	

Medical Providers

This attribute provides an indicator of availability of medical care for military and DoD civilians in the local community. The table reflects the raw number of physicians/beds and ratio of physicians/beds to population. The basis of the data (either MSA or number of counties in the MHA or the county of the installation) is indicated.

	# Physicians	# Beds	Population	
Local Community	930	919	339,486	Basis: MSA
Ratio	1:365	1:369		
National Ratio (2003)	1:421.2	1:373.7		

Safety/Crime

The local community's Uniform Crime Reports (UCR) Index for 2002 per 100,000 people and the national UCR based on information from the Federal Bureau of Investigation (FBI) for 2002 is provided. The basis of the data (either MSA or state) is indicated.

Local UCR	4,733.0	Basis: MSA
National UCR	4,118.8	

Transportation

Distance to an airport shows convenience and availability of airline transportation. Public transportation shows potential for members and DoD civilians to use it to commute to/from work under normal circumstances and for leisure.

Distance from NAVMARCORESCEN_RENO_NV to nearest commercial airport: 15.0 miles
Is NAVMARCORESCEN_RENO_NV served by regularly scheduled public transportation? No

Utilities

This attribute identifies a local community's water and sewer systems' ability to receive 1,000 additional people.

Does the local community's water system have the ability to meet an expanded need of an additional 1,000 people moving in the local community? Yes

Does the local community's sewer system have the ability to meet an expanded need of an additional 1,000 people moving in the local community? Yes

NAVMARCORESCEN_RICHMOND_VA, VA

Demographics

The following tables provide a short description of the area near the installation/activity. NAVMARCORESCEN_RICHMOND_VA is 3 miles from Richmond, VA, the nearest city with a population of 100,000 or more. The nearest metropolitan statistical area (MSA) is

MSA	Population
Richmond-Petersburg, VA MSA	996,512

The following entities comprise the military housing area (MHA):

County/City	Population
Charles City	6926
Chesterfield	259903
Goochland	16863
Hanover	86320
Henrico	262300
New Kent	13462
Powhatan	22377
Richmond City	197790
Total	865,941

Child Care

This attribute captures the number of nationally accredited child-care centers within the local community: 35

Cost of Living

Cost of Living provides a relative measure of cost of living in the local community. General Schedule (GS) Locality pay provides a relative scale to compare local salaries with government salaries and Basic Allowance for Housing (BAH) is an indicator of the local rental market. In-state tuition is an indicator of the support provided by the state for active duty family members to participate in higher-level education opportunities. For median household income and house value, the basis of the data (either MSA or number of counties in the MHA or the county of the installation) is indicated.

Median Household Income	(US Avg $41,994)	$46,800	Basis: MSA
Median House Value	(US Avg $119,600)	$115,400	
GS Locality Pay	("Rest of US" 10.9%)	12.1%	
O-3 with Dependents BAH Rate		$1,170	
In-state Tuition for Family Member		No	
In-state Tuition Continues if Member PCSs Out of State		No	

Education

This attribute defines the population in local school districts and identifies capacity. The pupil/teacher ratio, graduation rate, and composite SAT I/ACT scores provide a relative quality indicator of education. This attribute also attempts to give communities credit for the potential intellectual capital they provide.

NOTE: "MFR"--means a Memorandum For Record is on file at the installation/activity/agency to document problems in obtaining the required information. Reasons for not being able to obtain information may be that the school district refused to provide the information or the school district does not use or track the information. For each entry, the number of school districts for which data are available of the total number of school districts reported, and the number of MFRs is indicated.

		Basis
School District(s) Capacity	80,233	2 of 2 districts
Students Enrolled	79,927	2 of 2 districts
Average Pupil/Teacher Ratio	23.6:1	2 of 2 districts
High School Students Enrolled	22,976	2 of 2 districts
Average High School Graduation Rate (US Avg 67.3%)	97.1%	2 of 2 districts
Average Composite SAT I Score (US Avg 1026)	1083	2 of 2 districts
Average ACT Score (US Avg 20.8)		0 of 2 districts, 2 MFRs
Available Graduate/PhD Programs	4	
Available Colleges and/or Universities	6	
Available Vocational and/or Technical Schools	4	

Employment

Unemployment and job growth rates provide an indicator of job availability in the local community. National rates from the Bureau of Labor Statistics are also provided. For each entry, the basis of the data (either MSA or number of counties in the MHA or the county of the installation) is indicated.

The unemployment rates for the last five years:

	1999	2000	2001	2002	2003
Local Data	2.4%	1.9%	3.3%	4.0%	4.3%
National	4.2%	4.0%	4.7%	5.8%	6.0%
Basis:	MSA	MSA	MSA	MSA	MSA

The annual job growth rate for the last five-years:

	1999	2000	2001	2002	2003
Local Data	.9%	2.1%	1.3%	.5%	- .2%
National	1.5%	2.4%	.03%	-.31%	.86%
Basis:	MSA	MSA	MSA	MSA	MSA

Housing

This attribute provides an indication of availability of housing, both sales and rental, in the local community. Note: According to the 2000 Census, Vacant Sale and Vacant Rental Units do not equal total Vacant Housing Units. Vacant housing units may also include units that are vacant but not on the market for sale or rent. For each entry, the basis of the data (either MSA or number of counties in the MHA or the county of the installation) is indicated.

Total Vacant Housing Units	22,673	Basis: MSA
Vacant Sale Units	4,900	
Vacant Rental Units	8,704	

Medical Providers

This attribute provides an indicator of availability of medical care for military and DoD civilians in the local community. The table reflects the raw number of physicians/beds and ratio of physicians/beds to population. The basis of the data (either MSA or number of counties in the MHA or the county of the installation) is indicated.

	# Physicians	# Beds	Population	
Local Community	3,065	3,335	996,512	Basis: MSA
Ratio	1:325	1:299		
National Ratio (2003)	1:421.2	1:373.7		

Safety/Crime

The local community's Uniform Crime Reports (UCR) Index for 2002 per 100,000 people and the national UCR based on information from the Federal Bureau of Investigation (FBI) for 2002 is provided. The basis of the data (either MSA or state) is indicated.

Local UCR	4,548.3	Basis: MSA
National UCR	4,118.8	

Transportation

Distance to an airport shows convenience and availability of airline transportation. Public transportation shows potential for members and DoD civilians to use it to commute to/from work under normal circumstances and for leisure.

Distance from NAVMARCORESCEN_RICHMOND_VA to nearest commercial airport: 12.0 miles
Is NAVMARCORESCEN_RICHMOND_VA served by regularly scheduled public transportation? No

Utilities

This attribute identifies a local community's water and sewer systems' ability to receive 1,000 additional people.

Does the local community's water system have the ability to meet an expanded need of an additional 1,000 people moving in the local community? Yes

Does the local community's sewer system have the ability to meet an expanded need of an additional 1,000 people moving in the local community? Yes

NAVMARCORESCEN_ROANOKE_VA, VA

Demographics

The following tables provide a short description of the area near the installation/activity. NAVMARCORESCEN_ROANOKE_VA is 120 miles from Greensboro, NC, the nearest city with a population of 100,000 or more. The nearest metropolitan statistical area (MSA) is

MSA	Population
Roanoke, VA MSA	235,932

The following entities comprise the military housing area (MHA):

County/City	Population
Floyd	13874
Montgomery	83629
Pulaski	35127
Radford City	15859
Roanoke City	94911
Roanoke	85778
Salem City	24747
Total	353,925

Child Care

This attribute captures the number of nationally accredited child-care centers within the local community: 2

Cost of Living

Cost of Living provides a relative measure of cost of living in the local community. General Schedule (GS) Locality pay provides a relative scale to compare local salaries with government salaries and Basic Allowance for Housing (BAH) is an indicator of the local rental market. In-state tuition is an indicator of the support provided by the state for active duty family members to participate in higher-level education opportunities. For median household income and house value, the basis of the data (either MSA or number of counties in the MHA or the county of the installation) is indicated.

Median Household Income	(US Avg $41,994)	$39,288	Basis: MSA
Median House Value	(US Avg $119,600)	$102,300	
GS Locality Pay	("Rest of US" 10.9%)	10.9%	
O-3 with Dependents BAH Rate		$1,119	
In-state Tuition for Family Member		No	
In-state Tuition Continues if Member PCSs Out of State		No	

Education

This attribute defines the population in local school districts and identifies capacity. The pupil/teacher ratio, graduation rate, and composite SAT I/ACT scores provide a relative quality indicator of education. This attribute also attempts to give communities credit for the potential intellectual capital they provide.

NOTE: "MFR"--means a Memorandum For Record is on file at the installation/activity/agency to document problems in obtaining the required information. Reasons for not being able to obtain information may be that the school district refused to provide the information or the school district does not use or track the information. For each entry, the number of school districts for which data are available of the total number of school districts reported, and the number of MFRs is indicated.

		Basis
School District(s) Capacity	34,965	3 of 3 districts
Students Enrolled	31,903	3 of 3 districts
Average Pupil/Teacher Ratio	10.4:1	3 of 3 districts
High School Students Enrolled	8,692	3 of 3 districts
Average High School Graduation Rate (US Avg 67.3%)	97.4%	3 of 3 districts
Average Composite SAT I Score (US Avg 1026)	1015	3 of 3 districts
Average ACT Score (US Avg 20.8)	24	2 of 3 districts, 1 MFR
Available Graduate/PhD Programs	4	
Available Colleges and/or Universities	1	
Available Vocational and/or Technical Schools	2	

Employment

Unemployment and job growth rates provide an indicator of job availability in the local community. National rates from the Bureau of Labor Statistics are also provided. For each entry, the basis of the data (either MSA or number of counties in the MHA or the county of the installation) is indicated.

The unemployment rates for the last five years:

	1999	2000	2001	2002	2003
Local Data	1.9%	1.5%	2.6%	3.4%	3.6%
National	4.2%	4.0%	4.7%	5.8%	6.0%
Basis:	MSA	MSA	MSA	MSA	MSA

The annual job growth rate for the last five-years:

	1999	2000	2001	2002	2003
Local Data	-1.3%	1.8%	- .2%	.4%	-2.2%
National	1.5%	2.4%	.03%	-.31%	.86%
Basis:	MSA	MSA	MSA	MSA	MSA

Housing

This attribute provides an indication of availability of housing, both sales and rental, in the local community. Note: According to the 2000 Census, Vacant Sale and Vacant Rental Units do not equal total Vacant Housing Units. Vacant housing units may also include units that are vacant but not on the market for sale or rent. For each entry, the basis of the data (either MSA or number of counties in the MHA or the county of the installation) is indicated.

Total Vacant Housing Units	6,009	Basis: MSA
Vacant Sale Units	1,210	
Vacant Rental Units	2,016	

Medical Providers

This attribute provides an indicator of availability of medical care for military and DoD civilians in the local community. The table reflects the raw number of physicians/beds and ratio of physicians/beds to population. The basis of the data (either MSA or number of counties in the MHA or the county of the installation) is indicated.

	# Physicians	# Beds	Population	
Local Community	852	1,106	235,932	Basis: MSA
Ratio	1:277	1:213		
National Ratio (2003)	1:421.2	1:373.7		

Safety/Crime

The local community's Uniform Crime Reports (UCR) Index for 2002 per 100,000 people and the national UCR based on information from the Federal Bureau of Investigation (FBI) for 2002 is provided. The basis of the data (either MSA or state) is indicated.

Local UCR	3,140.3	Basis: state
National UCR	4,118.8	

Transportation

Distance to an airport shows convenience and availability of airline transportation. Public transportation shows potential for members and DoD civilians to use it to commute to/from work under normal circumstances and for leisure.

Distance from NAVMARCORESCEN_ROANOKE_VA to nearest commercial airport: 7.0 miles
Is NAVMARCORESCEN_ROANOKE_VA served by regularly scheduled public transportation? No

Utilities

This attribute identifies a local community's water and sewer systems' ability to receive 1,000 additional people.

Does the local community's water system have the ability to meet an expanded need of an additional 1,000 people moving in the local community? Yes

Does the local community's sewer system have the ability to meet an expanded need of an additional 1,000 people moving in the local community? Yes

NAVMARCORESCEN_ROCHESTER_NY, NY

Demographics

The following tables provide a short description of the area near the installation/activity. NAVMARCORESCEN_ROCHESTER_NY is within Rochester, NY, the nearest city with a population of 100,000 or more. The nearest metropolitan statistical area (MSA) is

MSA	Population
Rochester, NY MSA	1,098,201

The following entities comprise the military housing area (MHA):

County/City	Population
Monroe	735343
Ontario	100224
Total	835,567

Child Care

This attribute captures the number of nationally accredited child-care centers within the local community: 60

Cost of Living

Cost of Living provides a relative measure of cost of living in the local community. General Schedule (GS) Locality pay provides a relative scale to compare local salaries with government salaries and Basic Allowance for Housing (BAH) is an indicator of the local rental market. In-state tuition is an indicator of the support provided by the state for active duty family members to participate in higher-level education opportunities. For median household income and house value, the basis of the data (either MSA or number of counties in the MHA or the county of the installation) is indicated.

Median Household Income	(US Avg $41,994)	$44,891	Basis: MSA
Median House Value	(US Avg $119,600)	$98,700	
GS Locality Pay	("Rest of US" 10.9%)	10.9%	
O-3 with Dependents BAH Rate		$1,187	
In-state Tuition for Family Member		Yes	
In-state Tuition Continues if Member PCSs Out of State		No	

Education

This attribute defines the population in local school districts and identifies capacity. The pupil/teacher ratio, graduation rate, and composite SAT I/ACT scores provide a relative quality indicator of education. This attribute also attempts to give communities credit for the potential intellectual capital they provide.

NOTE: "MFR"--means a Memorandum For Record is on file at the installation/activity/agency to document problems in obtaining the required information. Reasons for not being able to obtain information may be that the school district refused to provide the information or the school district does not use or track the information. For

each entry, the number of school districts for which data are available of the total number of school districts reported, and the number of MFRs is indicated.

		Basis
School District(s) Capacity	62	1 of 1 district
Students Enrolled	36,235	1 of 1 district
Average Pupil/Teacher Ratio	11.0:1	1 of 1 district
High School Students Enrolled	7,594	1 of 1 district
Average High School Graduation Rate (US Avg 67.3%)	67.0%	1 of 1 district
Average Composite SAT I Score (US Avg 1026)	877	1 of 1 district
Average ACT Score (US Avg 20.8)		0 of 1 district, 1 MFR
Available Graduate/PhD Programs	2	
Available Colleges and/or Universities	11	
Available Vocational and/or Technical Schools	5	

Employment

Unemployment and job growth rates provide an indicator of job availability in the local community. National rates from the Bureau of Labor Statistics are also provided. For each entry, the basis of the data (either MSA or number of counties in the MHA or the county of the installation) is indicated.

The unemployment rates for the last five years:

	1999	2000	2001	2002	2003
Local Data	4.2%	3.9%	4.4%	5.9%	5.9%
National	4.2%	4.0%	4.7%	5.8%	6.0%
Basis:	MSA	MSA	MSA	MSA	MSA

The annual job growth rate for the last five-years:

	1999	2000	2001	2002	2003
Local Data	-1.3%	-1.3%	- .8%	.1%	- .3%
National	1.5%	2.4%	.03%	-.31%	.86%
Basis:	MSA	MSA	MSA	MSA	MSA

Housing

This attribute provides an indication of availability of housing, both sales and rental, in the local community. Note: According to the 2000 Census, Vacant Sale and Vacant Rental Units do not equal total Vacant Housing Units. Vacant housing units may also include units that are vacant but not on the market for sale or rent. For each entry, the basis of the data (either MSA or number of counties in the MHA or the county of the installation) is indicated.

Total Vacant Housing Units	31,289	Basis: MSA
Vacant Sale Units	5,000	

Vacant Rental Units	11,118	

Medical Providers

This attribute provides an indicator of availability of medical care for military and DoD civilians in the local community. The table reflects the raw number of physicians/beds and ratio of physicians/beds to population. The basis of the data (either MSA or number of counties in the MHA or the county of the installation) is indicated.

	# Physicians	# Beds	Population	
Local Community	3,286	3,216	1,098,201	Basis: MSA
Ratio	1:334	1:341		
National Ratio (2003)	1:421.2	1:373.7		

Safety/Crime

The local community's Uniform Crime Reports (UCR) Index for 2002 per 100,000 people and the national UCR based on information from the Federal Bureau of Investigation (FBI) for 2002 is provided. The basis of the data (either MSA or state) is indicated.

Local UCR	3,434.5	Basis: MSA
National UCR	4,118.8	

Transportation

Distance to an airport shows convenience and availability of airline transportation. Public transportation shows potential for members and DoD civilians to use it to commute to/from work under normal circumstances and for leisure.

Distance from NAVMARCORESCEN_ROCHESTER_NY to nearest commercial airport: 7.0 miles
Is NAVMARCORESCEN_ROCHESTER_NY served by regularly scheduled public transportation? No

Utilities

This attribute identifies a local community's water and sewer systems' ability to receive 1,000 additional people.

Does the local community's water system have the ability to meet an expanded need of an additional 1,000 people moving in the local community? Yes

Does the local community's sewer system have the ability to meet an expanded need of an additional 1,000 people moving in the local community? Yes

NAVMARCORESCEN_SACRAMENTO_CA, CA

Demographics

The following tables provide a short description of the area near the installation/activity. NAVMARCORESCEN_SACRAMENTO_CA is within Sacramento, CA, the nearest city with a population of 100,000 or more. The nearest metropolitan statistical area (MSA) is

MSA	Population
Sacramento, CA PMSA	1,628,197

The following entities comprise the military housing area (MHA):

County/City	Population
El Dorado	156299
Placer	248399
Sacramento	1223499
Yolo	168660
Total	1,796,857

Child Care

This attribute captures the number of nationally accredited child-care centers within the local community: 2

Cost of Living

Cost of Living provides a relative measure of cost of living in the local community. General Schedule (GS) Locality pay provides a relative scale to compare local salaries with government salaries and Basic Allowance for Housing (BAH) is an indicator of the local rental market. In-state tuition is an indicator of the support provided by the state for active duty family members to participate in higher-level education opportunities. For median household income and house value, the basis of the data (either MSA or number of counties in the MHA or the county of the installation) is indicated.

Median Household Income	(US Avg $41,994)	$46,602	Basis: MSA
Median House Value	(US Avg $119,600)	$159,000	
GS Locality Pay	("Rest of US" 10.9%)	15.2%	
O-3 with Dependents BAH Rate		$1,742	
In-state Tuition for Family Member		Yes	
In-state Tuition Continues if Member PCSs Out of State		No	

Education

This attribute defines the population in local school districts and identifies capacity. The pupil/teacher ratio, graduation rate, and composite SAT I/ACT scores provide a relative quality indicator of education. This attribute also attempts to give communities credit for the potential intellectual capital they provide.

NOTE: "MFR"--means a Memorandum For Record is on file at the installation/activity/agency to document problems in obtaining the required information. Reasons for not being able to obtain information may be that the school district refused to provide the information or the school district does not use or track the information. For each entry, the number of school districts for which data are available of the total number of school districts reported, and the number of MFRs is indicated.

		Basis
School District(s) Capacity	244,806	16 of 16 districts
Students Enrolled	232,275	16 of 16 districts
Average Pupil/Teacher Ratio	20.5:1	16 of 16 districts
High School Students Enrolled	67,446	9 of 9 districts
Average High School Graduation Rate (US Avg 67.3%)	80.1%	9 of 9 districts
Average Composite SAT I Score (US Avg 1026)	968	9 of 9 districts
Average ACT Score (US Avg 20.8)	21	9 of 9 districts
Available Graduate/PhD Programs	4	
Available Colleges and/or Universities	8	
Available Vocational and/or Technical Schools	6	

Employment

Unemployment and job growth rates provide an indicator of job availability in the local community. National rates from the Bureau of Labor Statistics are also provided. For each entry, the basis of the data (either MSA or number of counties in the MHA or the county of the installation) is indicated.

The unemployment rates for the last five years:

	1999	2000	2001	2002	2003
Local Data	4.0%	4.0%	4.1%	5.2%	5.4%
National	4.2%	4.0%	4.7%	5.8%	6.0%
Basis:	MSA	MSA	MSA	MSA	MSA

The annual job growth rate for the last five-years:

	1999	2000	2001	2002	2003
Local Data	4.3%	3.2%	2.6%	2.4%	1.9%
National	1.5%	2.4%	.03%	-.31%	.86%
Basis:	MSA	MSA	MSA	MSA	MSA

Housing

This attribute provides an indication of availability of housing, both sales and rental, in the local community. Note: According to the 2000 Census, Vacant Sale and Vacant Rental Units do not equal total Vacant Housing Units. Vacant housing units may also include units that are vacant but not on the market for sale or rent. For each entry, the basis of the data (either MSA or number of counties in the MHA or the county of the installation) is indicated.

Total Vacant Housing Units	47,471	Basis: MSA
Vacant Sale Units	6,542	
Vacant Rental Units	12,921	

Medical Providers

This attribute provides an indicator of availability of medical care for military and DoD civilians in the local community. The table reflects the raw number of physicians/beds and ratio of physicians/beds to population. The basis of the data (either MSA or number of counties in the MHA or the county of the installation) is indicated.

	# Physicians	# Beds	Population	
Local Community	3,859	3,368	1,628,197	Basis: MSA
Ratio	1:422	1:483		
National Ratio (2003)	1:421.2	1:373.7		

Safety/Crime

The local community's Uniform Crime Reports (UCR) Index for 2002 per 100,000 people and the national UCR based on information from the Federal Bureau of Investigation (FBI) for 2002 is provided. The basis of the data (either MSA or state) is indicated.

Local UCR	4,830.2	Basis: MSA
National UCR	4,118.8	

Transportation

Distance to an airport shows convenience and availability of airline transportation. Public transportation shows potential for members and DoD civilians to use it to commute to/from work under normal circumstances and for leisure.

Distance from NAVMARCORESCEN_SACRAMENTO_CA to nearest commercial airport: 19.1 miles
Is NAVMARCORESCEN_SACRAMENTO_CA served by regularly scheduled public transportation? No

Utilities

This attribute identifies a local community's water and sewer systems' ability to receive 1,000 additional people.

Does the local community's water system have the ability to meet an expanded need of an additional 1,000 people moving in the local community? Yes

Does the local community's sewer system have the ability to meet an expanded need of an additional 1,000 people moving in the local community? Yes

NAVMARCORESCEN_SALT_LAKE_CITY_UT, UT

Demographics

The following tables provide a short description of the area near the installation/activity. NAVMARCORESCEN_SALT_LAKE_CITY_UT is within Salt Lake City, UT, the nearest city with a population of 100,000 or more. The nearest metropolitan statistical area (MSA) is

MSA	Population
Salt Lake City-Ogden, UT MSA	1,333,914

The following entities comprise the military housing area (MHA):

County/City	Population
Davis	238994
Salt Lake	898387
Tooele	40735
Total	1,178,116

Child Care

This attribute captures the number of nationally accredited child-care centers within the local community: 24

Cost of Living

Cost of Living provides a relative measure of cost of living in the local community. General Schedule (GS) Locality pay provides a relative scale to compare local salaries with government salaries and Basic Allowance for Housing (BAH) is an indicator of the local rental market. In-state tuition is an indicator of the support provided by the state for active duty family members to participate in higher-level education opportunities. For median household income and house value, the basis of the data (either MSA or number of counties in the MHA or the county of the installation) is indicated.

Median Household Income	(US Avg $41,994)	$48,594	Basis: MSA
Median House Value	(US Avg $119,600)	$151,400	
GS Locality Pay	("Rest of US" 10.9%)	10.9%	
O-3 with Dependents BAH Rate		$1,029	
In-state Tuition for Family Member		Yes	
In-state Tuition Continues if Member PCSs Out of State		Yes	

Education

This attribute defines the population in local school districts and identifies capacity. The pupil/teacher ratio, graduation rate, and composite SAT I/ACT scores provide a relative quality indicator of education. This attribute also attempts to give communities credit for the potential intellectual capital they provide.

NOTE: "MFR"--means a Memorandum For Record is on file at the installation/activity/agency to document problems in obtaining the required information. Reasons for not being able to obtain information may be that the

school district refused to provide the information or the school district does not use or track the information. For each entry, the number of school districts for which data are available of the total number of school districts reported, and the number of MFRs is indicated.

		Basis
School District(s) Capacity	200	2 of 2 districts
Students Enrolled	83,502	2 of 2 districts
Average Pupil/Teacher Ratio	28.3:1	2 of 2 districts
High School Students Enrolled	10,890	2 of 2 districts
Average High School Graduation Rate (US Avg 67.3%)	89.9%	2 of 2 districts
Average Composite SAT I Score (US Avg 1026)	591	2 of 2 districts
Average ACT Score (US Avg 20.8)	22	2 of 2 districts
Available Graduate/PhD Programs	5	
Available Colleges and/or Universities	4	
Available Vocational and/or Technical Schools	8	

Employment

Unemployment and job growth rates provide an indicator of job availability in the local community. National rates from the Bureau of Labor Statistics are also provided. For each entry, the basis of the data (either MSA or number of counties in the MHA or the county of the installation) is indicated.

The unemployment rates for the last five years:

	1999	2000	2001	2002	2003
Local Data	3.6%	3.1%	4.3%	6.1%	5.8%
National	4.2%	4.0%	4.7%	5.8%	6.0%
Basis:	MSA	MSA	MSA	MSA	MSA

The annual job growth rate for the last five-years:

	1999	2000	2001	2002	2003
Local Data	2.3%	1.9%	- .6%	-1.4%	1.6%
National	1.5%	2.4%	.03%	-.31%	.86%
Basis:	MSA	MSA	MSA	MSA	MSA

Housing

This attribute provides an indication of availability of housing, both sales and rental, in the local community. Note: According to the 2000 Census, Vacant Sale and Vacant Rental Units do not equal total Vacant Housing Units. Vacant housing units may also include units that are vacant but not on the market for sale or rent. For each entry, the basis of the data (either MSA or number of counties in the MHA or the county of the installation) is indicated.

Total Vacant Housing Units	23,516	Basis: MSA
Vacant Sale Units	6,841	

Vacant Rental Units	9,540	

Medical Providers

This attribute provides an indicator of availability of medical care for military and DoD civilians in the local community. The table reflects the raw number of physicians/beds and ratio of physicians/beds to population. The basis of the data (either MSA or number of counties in the MHA or the county of the installation) is indicated.

	# Physicians	# Beds	Population	
Local Community	3,203	2,376	1,333,914	Basis: MSA
Ratio	1:416	1:561		
National Ratio (2003)	1:421.2	1:373.7		

Safety/Crime

The local community's Uniform Crime Reports (UCR) Index for 2002 per 100,000 people and the national UCR based on information from the Federal Bureau of Investigation (FBI) for 2002 is provided. The basis of the data (either MSA or state) is indicated.

Local UCR	5,383.0	Basis: MSA
National UCR	4,118.8	

Transportation

Distance to an airport shows convenience and availability of airline transportation. Public transportation shows potential for members and DoD civilians to use it to commute to/from work under normal circumstances and for leisure.

Distance from NAVMARCORESCEN_SALT_LAKE_CITY_UT to nearest commercial airport: 10.5 miles
Is NAVMARCORESCEN_SALT_LAKE_CITY_UT served by regularly scheduled public transportation? Yes

Utilities

This attribute identifies a local community's water and sewer systems' ability to receive 1,000 additional people.

Does the local community's water system have the ability to meet an expanded need of an additional 1,000 people moving in the local community? Yes

Does the local community's sewer system have the ability to meet an expanded need of an additional 1,000 people moving in the local community? Yes

NAVMARCORESCEN_SHREVEPORT_LA, LA

Demographics

The following tables provide a short description of the area near the installation/activity. NAVMARCORESCEN_SHREVEPORT_LA is 5 miles from Shreveport, LA, the nearest city with a population of 100,000 or more. The nearest metropolitan statistical area (MSA) is

MSA	Population
Shreveport-Bossier City, LA MSA	392,302

The following entities comprise the military housing area (MHA):

County/City	Population
Bossier	98310
Caddo	252161
Total	350,471

Child Care

This attribute captures the number of nationally accredited child-care centers within the local community: 2

Cost of Living

Cost of Living provides a relative measure of cost of living in the local community. General Schedule (GS) Locality pay provides a relative scale to compare local salaries with government salaries and Basic Allowance for Housing (BAH) is an indicator of the local rental market. In-state tuition is an indicator of the support provided by the state for active duty family members to participate in higher-level education opportunities. For median household income and house value, the basis of the data (either MSA or number of counties in the MHA or the county of the installation) is indicated.

Median Household Income	(US Avg $41,994)	$32,558	Basis: MSA
Median House Value	(US Avg $119,600)	$76,300	
GS Locality Pay	("Rest of US" 10.9%)	10.9%	
O-3 with Dependents BAH Rate		$1,109	
In-state Tuition for Family Member		Yes	
In-state Tuition Continues if Member PCSs Out of State		Yes	

Education

This attribute defines the population in local school districts and identifies capacity. The pupil/teacher ratio, graduation rate, and composite SAT I/ACT scores provide a relative quality indicator of education. This attribute also attempts to give communities credit for the potential intellectual capital they provide.

NOTE: "MFR"--means a Memorandum For Record is on file at the installation/activity/agency to document problems in obtaining the required information. Reasons for not being able to obtain information may be that the school district refused to provide the information or the school district does not use or track the information. For

each entry, the number of school districts for which data are available of the total number of school districts reported, and the number of MFRs is indicated.

		Basis
School District(s) Capacity	22,400	1 of 1 district
Students Enrolled	18,955	1 of 1 district
Average Pupil/Teacher Ratio	28.0:1	1 of 1 district
High School Students Enrolled	5,226	1 of 1 district
Average High School Graduation Rate (US Avg 67.3%)	94.0%	1 of 1 district
Average Composite SAT I Score (US Avg 1026)		0 of 1 district, 1 MFR
Average ACT Score (US Avg 20.8)	20	1 of 1 district
Available Graduate/PhD Programs	5	
Available Colleges and/or Universities	6	
Available Vocational and/or Technical Schools	9	

Employment

Unemployment and job growth rates provide an indicator of job availability in the local community. National rates from the Bureau of Labor Statistics are also provided. For each entry, the basis of the data (either MSA or number of counties in the MHA or the county of the installation) is indicated.

The unemployment rates for the last five years:

	1999	2000	2001	2002	2003
Local Data	4.8%	5.2%	6.3%	7.3%	7.5%
National	4.2%	4.0%	4.7%	5.8%	6.0%
Basis:	MSA	MSA	MSA	MSA	MSA

The annual job growth rate for the last five-years:

	1999	2000	2001	2002	2003
Local Data	.9%	-1.7%	.4%	-3.9%	1.5%
National	1.5%	2.4%	.03%	-.31%	.86%
Basis:	MSA	MSA	MSA	MSA	MSA

Housing

This attribute provides an indication of availability of housing, both sales and rental, in the local community. Note: According to the 2000 Census, Vacant Sale and Vacant Rental Units do not equal total Vacant Housing Units. Vacant housing units may also include units that are vacant but not on the market for sale or rent. For each entry, the basis of the data (either MSA or number of counties in the MHA or the county of the installation) is indicated.

Total Vacant Housing Units	16,470	Basis: MSA
Vacant Sale Units	2,350	

Vacant Rental Units	6,131	

Medical Providers

This attribute provides an indicator of availability of medical care for military and DoD civilians in the local community. The table reflects the raw number of physicians/beds and ratio of physicians/beds to population. The basis of the data (either MSA or number of counties in the MHA or the county of the installation) is indicated.

	# Physicians	# Beds	Population	
Local Community	1,491	2,101	392,302	Basis: MSA
Ratio	1:263	1:187		
National Ratio (2003)	1:421.2	1:373.7		

Safety/Crime

The local community's Uniform Crime Reports (UCR) Index for 2002 per 100,000 people and the national UCR based on information from the Federal Bureau of Investigation (FBI) for 2002 is provided. The basis of the data (either MSA or state) is indicated.

Local UCR	6,135.9	Basis: MSA
National UCR	4,118.8	

Transportation

Distance to an airport shows convenience and availability of airline transportation. Public transportation shows potential for members and DoD civilians to use it to commute to/from work under normal circumstances and for leisure.

Distance from NAVMARCORESCEN_SHREVEPORT_LA to nearest commercial airport: 11.5 miles
Is NAVMARCORESCEN_SHREVEPORT_LA served by regularly scheduled public transportation? No

Utilities

This attribute identifies a local community's water and sewer systems' ability to receive 1,000 additional people.

Does the local community's water system have the ability to meet an expanded need of an additional 1,000 people moving in the local community? Yes

Does the local community's sewer system have the ability to meet an expanded need of an additional 1,000 people moving in the local community? Yes

NAVMARCORESCEN_SPOKANE_WA, WA

Demographics

The following tables provide a short description of the area near the installation/activity. NAVMARCORESCEN_SPOKANE_WA is within Spokane, WA, the nearest city with a population of 100,000 or more. The nearest metropolitan statistical area (MSA) is

MSA	Population
Spokane, WA MSA	417,939

The following entities comprise the military housing area (MHA):

County/City	Population
Kootenai	108685
Lincoln	10184
Spokane	417939
Total	536,808

Child Care

This attribute captures the number of nationally accredited child-care centers within the local community: 7

Cost of Living

Cost of Living provides a relative measure of cost of living in the local community. General Schedule (GS) Locality pay provides a relative scale to compare local salaries with government salaries and Basic Allowance for Housing (BAH) is an indicator of the local rental market. In-state tuition is an indicator of the support provided by the state for active duty family members to participate in higher-level education opportunities. For median household income and house value, the basis of the data (either MSA or number of counties in the MHA or the county of the installation) is indicated.

Median Household Income	(US Avg $41,994)	$37,308	Basis: MSA
Median House Value	(US Avg $119,600)	$113,200	
GS Locality Pay	("Rest of US" 10.9%)	10.9%	
O-3 with Dependents BAH Rate		$ 966	
In-state Tuition for Family Member		Yes	
In-state Tuition Continues if Member PCSs Out of State		No	

Education

This attribute defines the population in local school districts and identifies capacity. The pupil/teacher ratio, graduation rate, and composite SAT I/ACT scores provide a relative quality indicator of education. This attribute also attempts to give communities credit for the potential intellectual capital they provide.

NOTE: "MFR"--means a Memorandum For Record is on file at the installation/activity/agency to document problems in obtaining the required information. Reasons for not being able to obtain information may be that the

school district refused to provide the information or the school district does not use or track the information. For each entry, the number of school districts for which data are available of the total number of school districts reported, and the number of MFRs is indicated.

		Basis
School District(s) Capacity	79,500	15 of 15 districts
Students Enrolled	73,087	15 of 15 districts
Average Pupil/Teacher Ratio	17.5:1	15 of 15 districts
High School Students Enrolled	21,698	13 of 13 districts
Average High School Graduation Rate (US Avg 67.3%)	80.9%	13 of 13 districts
Average Composite SAT I Score (US Avg 1026)	1068	6 of 13 districts, 7 MFRs
Average ACT Score (US Avg 20.8)	23	5 of 13 districts, 8 MFRs
Available Graduate/PhD Programs	4	
Available Colleges and/or Universities	12	
Available Vocational and/or Technical Schools	4	

Employment

Unemployment and job growth rates provide an indicator of job availability in the local community. National rates from the Bureau of Labor Statistics are also provided. For each entry, the basis of the data (either MSA or number of counties in the MHA or the county of the installation) is indicated.

The unemployment rates for the last five years:

	1999	2000	2001	2002	2003
Local Data	5.2%	5.5%	6.5%	6.9%	6.8%
National	4.2%	4.0%	4.7%	5.8%	6.0%
Basis:	MSA	MSA	MSA	MSA	MSA

The annual job growth rate for the last five-years:

	1999	2000	2001	2002	2003
Local Data	1.7%	-1.6%	- .8%	1.6%	1.5%
National	1.5%	2.4%	.03%	-.31%	.86%
Basis:	MSA	MSA	MSA	MSA	MSA

Housing

This attribute provides an indication of availability of housing, both sales and rental, in the local community. Note: According to the 2000 Census, Vacant Sale and Vacant Rental Units do not equal total Vacant Housing Units. Vacant housing units may also include units that are vacant but not on the market for sale or rent. For each entry, the basis of the data (either MSA or number of counties in the MHA or the county of the installation) is indicated.

Total Vacant Housing Units	11,394	Basis: MSA
Vacant Sale Units	2,565	
Vacant Rental Units	5,524	

Medical Providers

This attribute provides an indicator of availability of medical care for military and DoD civilians in the local community. The table reflects the raw number of physicians/beds and ratio of physicians/beds to population. The basis of the data (either MSA or number of counties in the MHA or the county of the installation) is indicated.

	# Physicians	# Beds	Population	
Local Community	1,106	1,162	417,939	Basis: MSA
Ratio	1:378	1:360		
National Ratio (2003)	1:421.2	1:373.7		

Safety/Crime

The local community's Uniform Crime Reports (UCR) Index for 2002 per 100,000 people and the national UCR based on information from the Federal Bureau of Investigation (FBI) for 2002 is provided. The basis of the data (either MSA or state) is indicated.

Local UCR	5,758.3	Basis: MSA
National UCR	4,118.8	

Transportation

Distance to an airport shows convenience and availability of airline transportation. Public transportation shows potential for members and DoD civilians to use it to commute to/from work under normal circumstances and for leisure.

Distance from NAVMARCORESCEN_SPOKANE_WA to nearest commercial airport: 10.7 miles
Is NAVMARCORESCEN_SPOKANE_WA served by regularly scheduled public transportation? No

Utilities

This attribute identifies a local community's water and sewer systems' ability to receive 1,000 additional people.

Does the local community's water system have the ability to meet an expanded need of an additional 1,000 people moving in the local community? Yes

Does the local community's sewer system have the ability to meet an expanded need of an additional 1,000 people moving in the local community? Yes

NAVMARCORESCEN_SPRINGFIELD_MO, MO

Demographics

The following tables provide a short description of the area near the installation/activity. NAVMARCORESCEN_SPRINGFIELD_MO is within Springfield, the nearest city with a population of 100,000 or more. The nearest metropolitan statistical area (MSA) is

MSA	Population
Springfield, MO MSA	325,721

The following entities comprise the military housing area (MHA):

County/City	Population
Christian	54285
Greene	240391
Total	294,676

Child Care

This attribute captures the number of nationally accredited child-care centers within the local community: 1

Cost of Living

Cost of Living provides a relative measure of cost of living in the local community. General Schedule (GS) Locality pay provides a relative scale to compare local salaries with government salaries and Basic Allowance for Housing (BAH) is an indicator of the local rental market. In-state tuition is an indicator of the support provided by the state for active duty family members to participate in higher-level education opportunities. For median household income and house value, the basis of the data (either MSA or number of counties in the MHA or the county of the installation) is indicated.

Median Household Income	(US Avg $41,994)	$34,661	Basis: MSA
Median House Value	(US Avg $119,600)	$89,300	
GS Locality Pay	("Rest of US" 10.9%)	10.9%	
O-3 with Dependents BAH Rate		$ 879	
In-state Tuition for Family Member		Yes	
In-state Tuition Continues if Member PCSs Out of State		No	

Education

This attribute defines the population in local school districts and identifies capacity. The pupil/teacher ratio, graduation rate, and composite SAT I/ACT scores provide a relative quality indicator of education. This attribute also attempts to give communities credit for the potential intellectual capital they provide.

NOTE: "MFR"--means a Memorandum For Record is on file at the installation/activity/agency to document problems in obtaining the required information. Reasons for not being able to obtain information may be that the school district refused to provide the information or the school district does not use or track the information. For

each entry, the number of school districts for which data are available of the total number of school districts reported, and the number of MFRs is indicated.

		Basis
School District(s) Capacity	16,024	7 of 10 districts, 13 MFRs
Students Enrolled	42,989	10 of 10 districts
Average Pupil/Teacher Ratio	15.1:1	10 of 10 districts
High School Students Enrolled	13,200	10 of 10 districts
Average High School Graduation Rate (US Avg 67.3%)	85.6%	10 of 10 districts
Average Composite SAT I Score (US Avg 1026)		0 of 10 districts, 10 MFRs
Average ACT Score (US Avg 20.8)		0 of 10 districts, 10 MFRs
Available Graduate/PhD Programs	7	
Available Colleges and/or Universities	11	
Available Vocational and/or Technical Schools	4	

Employment

Unemployment and job growth rates provide an indicator of job availability in the local community. National rates from the Bureau of Labor Statistics are also provided. For each entry, the basis of the data (either MSA or number of counties in the MHA or the county of the installation) is indicated.

The unemployment rates for the last five years:

	1999	2000	2001	2002	2003
Local Data	2.6%	2.6%	3.7%	4.6%	4.3%
National	4.2%	4.0%	4.7%	5.8%	6.0%
Basis:	MSA	MSA	MSA	MSA	MSA

The annual job growth rate for the last five-years:

	1999	2000	2001	2002	2003
Local Data	1.9%	5.5%	-1.3%	-1.9%	2.0%
National	1.5%	2.4%	.03%	-.31%	.86%
Basis:	MSA	MSA	MSA	MSA	MSA

Housing

This attribute provides an indication of availability of housing, both sales and rental, in the local community. Note: According to the 2000 Census, Vacant Sale and Vacant Rental Units do not equal total Vacant Housing Units. Vacant housing units may also include units that are vacant but not on the market for sale or rent. For each entry, the basis of the data (either MSA or number of counties in the MHA or the county of the installation) is indicated.

Total Vacant Housing Units	9,039	Basis:

Vacant Sale Units	2,576	MSA
Vacant Rental Units	3,634	

Medical Providers

This attribute provides an indicator of availability of medical care for military and DoD civilians in the local community. The table reflects the raw number of physicians/beds and ratio of physicians/beds to population. The basis of the data (either MSA or number of counties in the MHA or the county of the installation) is indicated.

	# Physicians	# Beds	Population	
Local Community	838	1,380	325,721	Basis: MSA
Ratio	1:389	1:236		
National Ratio (2003)	1:421.2	1:373.7		

Safety/Crime

The local community's Uniform Crime Reports (UCR) Index for 2002 per 100,000 people and the national UCR based on information from the Federal Bureau of Investigation (FBI) for 2002 is provided. The basis of the data (either MSA or state) is indicated.

Local UCR	4,893.6	Basis: MSA
National UCR	4,118.8	

Transportation

Distance to an airport shows convenience and availability of airline transportation. Public transportation shows potential for members and DoD civilians to use it to commute to/from work under normal circumstances and for leisure.

Distance from NAVMARCORESCEN_SPRINGFIELD_MO to nearest commercial airport: 13.0 miles
Is NAVMARCORESCEN_SPRINGFIELD_MO served by regularly scheduled public transportation? Yes

Utilities

This attribute identifies a local community's water and sewer systems' ability to receive 1,000 additional people.

Does the local community's water system have the ability to meet an expanded need of an additional 1,000 people moving in the local community? Yes

Does the local community's sewer system have the ability to meet an expanded need of an additional 1,000 people moving in the local community? Yes

NAVMARCORESCEN_TACOMA_WA, WA

Demographics

The following tables provide a short description of the area near the installation/activity. NAVMARCORESCEN_TACOMA_WA is within Tacoma, WA, the nearest city with a population of 100,000 or more. The nearest metropolitan statistical area (MSA) is

MSA	Population
Tacoma, WA PMSA	700,820

The following entities comprise the military housing area (MHA):

County/City	Population
Pierce	700820
Thurston	207355
Total	908,175

Child Care

This attribute captures the number of nationally accredited child-care centers within the local community: 14

Cost of Living

Cost of Living provides a relative measure of cost of living in the local community. General Schedule (GS) Locality pay provides a relative scale to compare local salaries with government salaries and Basic Allowance for Housing (BAH) is an indicator of the local rental market. In-state tuition is an indicator of the support provided by the state for active duty family members to participate in higher-level education opportunities. For median household income and house value, the basis of the data (either MSA or number of counties in the MHA or the county of the installation) is indicated.

Median Household Income	(US Avg $41,994)	$45,204	Basis: MSA
Median House Value	(US Avg $119,600)	$149,600	
GS Locality Pay	("Rest of US" 10.9%)	15.1%	
O-3 with Dependents BAH Rate		$1,323	
In-state Tuition for Family Member		Yes	
In-state Tuition Continues if Member PCSs Out of State		No	

Education

This attribute defines the population in local school districts and identifies capacity. The pupil/teacher ratio, graduation rate, and composite SAT I/ACT scores provide a relative quality indicator of education. This attribute also attempts to give communities credit for the potential intellectual capital they provide.

NOTE: "MFR"--means a Memorandum For Record is on file at the installation/activity/agency to document problems in obtaining the required information. Reasons for not being able to obtain information may be that the school district refused to provide the information or the school district does not use or track the information. For

each entry, the number of school districts for which data are available of the total number of school districts reported, and the number of MFRs is indicated.

		Basis
School District(s) Capacity	138,192	11 of 11 districts
Students Enrolled	159,980	11 of 11 districts
Average Pupil/Teacher Ratio	17.9:1	11 of 11 districts
High School Students Enrolled	51,754	12 of 12 districts
Average High School Graduation Rate (US Avg 67.3%)	89.6%	12 of 12 districts
Average Composite SAT I Score (US Avg 1026)		0 of 12 districts, 12 MFRs
Average ACT Score (US Avg 20.8)		0 of 12 districts, 12 MFRs
Available Graduate/PhD Programs	6	
Available Colleges and/or Universities	2	
Available Vocational and/or Technical Schools	2	

Employment

Unemployment and job growth rates provide an indicator of job availability in the local community. National rates from the Bureau of Labor Statistics are also provided. For each entry, the basis of the data (either MSA or number of counties in the MHA or the county of the installation) is indicated.

The unemployment rates for the last five years:

	1999	2000	2001	2002	2003
Local Data	4.6%	5.3%	6.4%	7.5%	7.8%
National	4.2%	4.0%	4.7%	5.8%	6.0%
Basis:	MSA	MSA	MSA	MSA	MSA

The annual job growth rate for the last five-years:

	1999	2000	2001	2002	2003
Local Data	.7%	-1.3%	-2.0%	3.5%	2.1%
National	1.5%	2.4%	.03%	-.31%	.86%
Basis:	MSA	MSA	MSA	MSA	MSA

Housing

This attribute provides an indication of availability of housing, both sales and rental, in the local community. Note: According to the 2000 Census, Vacant Sale and Vacant Rental Units do not equal total Vacant Housing Units. Vacant housing units may also include units that are vacant but not on the market for sale or rent. For each entry, the basis of the data (either MSA or number of counties in the MHA or the county of the installation) is indicated.

Total Vacant Housing Units	16,260	Basis:

Vacant Sale Units	3,423	MSA
Vacant Rental Units	6,592	

Medical Providers

This attribute provides an indicator of availability of medical care for military and DoD civilians in the local community. The table reflects the raw number of physicians/beds and ratio of physicians/beds to population. The basis of the data (either MSA or number of counties in the MHA or the county of the installation) is indicated.

	# Physicians	# Beds	Population	
Local Community	1,460	929	700,820	Basis: MSA
Ratio	1:480	1:754		
National Ratio (2003)	1:421.2	1:373.7		

Safety/Crime

The local community's Uniform Crime Reports (UCR) Index for 2002 per 100,000 people and the national UCR based on information from the Federal Bureau of Investigation (FBI) for 2002 is provided. The basis of the data (either MSA or state) is indicated.

Local UCR	6,182.0	Basis: MSA
National UCR	4,118.8	

Transportation

Distance to an airport shows convenience and availability of airline transportation. Public transportation shows potential for members and DoD civilians to use it to commute to/from work under normal circumstances and for leisure.

Distance from NAVMARCORESCEN_TACOMA_WA to nearest commercial airport: 32.1 miles
Is NAVMARCORESCEN_TACOMA_WA served by regularly scheduled public transportation? No

Utilities

This attribute identifies a local community's water and sewer systems' ability to receive 1,000 additional people.

Does the local community's water system have the ability to meet an expanded need of an additional 1,000 people moving in the local community? Yes

Does the local community's sewer system have the ability to meet an expanded need of an additional 1,000 people moving in the local community? Yes

NAVMARCORESCEN_TALLAHASSEE_FL, FL

Demographics

The following tables provide a short description of the area near the installation/activity. NAVMARCORESCEN_TALLAHASSEE_FL is within Tallahassee, FL, the nearest city with a population of 100,000 or more. The nearest metropolitan statistical area (MSA) is

MSA	Population
Tallahassee, FL MSA	284,539

The following entities comprise the military housing area (MHA):

County/City	Population
Leon	239452
Wakulla	22863
Total	262,315

Child Care

This attribute captures the number of nationally accredited child-care centers within the local community: 8

Cost of Living

Cost of Living provides a relative measure of cost of living in the local community. General Schedule (GS) Locality pay provides a relative scale to compare local salaries with government salaries and Basic Allowance for Housing (BAH) is an indicator of the local rental market. In-state tuition is an indicator of the support provided by the state for active duty family members to participate in higher-level education opportunities. For median household income and house value, the basis of the data (either MSA or number of counties in the MHA or the county of the installation) is indicated.

Median Household Income	(US Avg $41,994)	$36,441	Basis: MSA
Median House Value	(US Avg $119,600)	$105,000	
GS Locality Pay	("Rest of US" 10.9%)	10.9%	
O-3 with Dependents BAH Rate		$1,083	
In-state Tuition for Family Member		Yes	
In-state Tuition Continues if Member PCSs Out of State		Yes	

Education

This attribute defines the population in local school districts and identifies capacity. The pupil/teacher ratio, graduation rate, and composite SAT I/ACT scores provide a relative quality indicator of education. This attribute also attempts to give communities credit for the potential intellectual capital they provide.

NOTE: "MFR"--means a Memorandum For Record is on file at the installation/activity/agency to document problems in obtaining the required information. Reasons for not being able to obtain information may be that the school district refused to provide the information or the school district does not use or track the information. For

each entry, the number of school districts for which data are available of the total number of school districts reported, and the number of MFRs is indicated.

		Basis
School District(s) Capacity	29,306	3 of 3 districts
Students Enrolled	30,133	3 of 3 districts
Average Pupil/Teacher Ratio	19.8:1	3 of 3 districts
High School Students Enrolled	8,168	1 of 1 district
Average High School Graduation Rate (US Avg 67.3%)	75.8%	1 of 1 district
Average Composite SAT I Score (US Avg 1026)	1052	1 of 1 district
Average ACT Score (US Avg 20.8)	22	1 of 1 district
Available Graduate/PhD Programs	2	
Available Colleges and/or Universities	3	
Available Vocational and/or Technical Schools	2	

Employment

Unemployment and job growth rates provide an indicator of job availability in the local community. National rates from the Bureau of Labor Statistics are also provided. For each entry, the basis of the data (either MSA or number of counties in the MHA or the county of the installation) is indicated.

The unemployment rates for the last five years:

	1999	2000	2001	2002	2003
Local Data	2.6%	2.5%	3.1%	3.7%	3.4%
National	4.2%	4.0%	4.7%	5.8%	6.0%
Basis:	MSA	MSA	MSA	MSA	MSA

The annual job growth rate for the last five-years:

	1999	2000	2001	2002	2003
Local Data	2.9%	.7%	- .2%	-1.2%	.4%
National	1.5%	2.4%	.03%	-.31%	.86%
Basis:	MSA	MSA	MSA	MSA	MSA

Housing

This attribute provides an indication of availability of housing, both sales and rental, in the local community. Note: According to the 2000 Census, Vacant Sale and Vacant Rental Units do not equal total Vacant Housing Units. Vacant housing units may also include units that are vacant but not on the market for sale or rent. For each entry, the basis of the data (either MSA or number of counties in the MHA or the county of the installation) is indicated.

Total Vacant Housing Units	9,289	Basis: MSA
Vacant Sale Units	1,495	
Vacant Rental Units	4,165	

Medical Providers

This attribute provides an indicator of availability of medical care for military and DoD civilians in the local community. The table reflects the raw number of physicians/beds and ratio of physicians/beds to population. The basis of the data (either MSA or number of counties in the MHA or the county of the installation) is indicated.

	# Physicians	# Beds	Population	
Local Community	575	795	284,539	Basis: MSA
Ratio	1:495	1:358		
National Ratio (2003)	1:421.2	1:373.7		

Safety/Crime

The local community's Uniform Crime Reports (UCR) Index for 2002 per 100,000 people and the national UCR based on information from the Federal Bureau of Investigation (FBI) for 2002 is provided. The basis of the data (either MSA or state) is indicated.

Local UCR	5,884.1	Basis: MSA
National UCR	4,118.8	

Transportation

Distance to an airport shows convenience and availability of airline transportation. Public transportation shows potential for members and DoD civilians to use it to commute to/from work under normal circumstances and for leisure.

Distance from NAVMARCORESCEN_TALLAHASSEE_FL to nearest commercial airport: 3.0 miles
Is NAVMARCORESCEN_TALLAHASSEE_FL served by regularly scheduled public transportation? Yes

Utilities

This attribute identifies a local community's water and sewer systems' ability to receive 1,000 additional people.

Does the local community's water system have the ability to meet an expanded need of an additional 1,000 people moving in the local community? Yes

Does the local community's sewer system have the ability to meet an expanded need of an additional 1,000 people moving in the local community? Yes

NAVMARCORESCEN_TOLEDO_OH, OH

Demographics

The following tables provide a short description of the area near the installation/activity. NAVMARCORESCEN_TOLEDO_OH is 8 miles from Toledo, OH, the nearest city with a population of 100,000 or more. The nearest metropolitan statistical area (MSA) is

MSA	Population
Toledo, OH MSA	618,203

The following entities comprise the military housing area (MHA):

County/City	Population
Fulton	42084
Lucas	455054
Monroe	145945
Wood	121065
Total	764,148

Child Care

This attribute captures the number of nationally accredited child-care centers within the local community: 44

Cost of Living

Cost of Living provides a relative measure of cost of living in the local community. General Schedule (GS) Locality pay provides a relative scale to compare local salaries with government salaries and Basic Allowance for Housing (BAH) is an indicator of the local rental market. In-state tuition is an indicator of the support provided by the state for active duty family members to participate in higher-level education opportunities. For median household income and house value, the basis of the data (either MSA or number of counties in the MHA or the county of the installation) is indicated.

Median Household Income	(US Avg $41,994)	$39,902	Basis: MSA
Median House Value	(US Avg $119,600)	$96,800	
GS Locality Pay	("Rest of US" 10.9%)	10.9%	
O-3 with Dependents BAH Rate		$1,024	
In-state Tuition for Family Member		Yes	
In-state Tuition Continues if Member PCSs Out of State		Yes	

Education

This attribute defines the population in local school districts and identifies capacity. The pupil/teacher ratio, graduation rate, and composite SAT I/ACT scores provide a relative quality indicator of education. This attribute also attempts to give communities credit for the potential intellectual capital they provide.

NOTE: "MFR"--means a Memorandum For Record is on file at the installation/activity/agency to document problems in obtaining the required information. Reasons for not being able to obtain information may be that the school district refused to provide the information or the school district does not use or track the information. For each entry, the number of school districts for which data are available of the total number of school districts reported, and the number of MFRs is indicated.

		Basis
School District(s) Capacity	3,665	1 of 1 district
Students Enrolled	122,387	1 of 1 district
Average Pupil/Teacher Ratio	25.0:1	1 of 1 district
High School Students Enrolled	1,406	1 of 1 district
Average High School Graduation Rate (US Avg 67.3%)	95.0%	1 of 1 district
Average Composite SAT I Score (US Avg 1026)	980	1 of 1 district
Average ACT Score (US Avg 20.8)	22	1 of 1 district
Available Graduate/PhD Programs	2	
Available Colleges and/or Universities	4	
Available Vocational and/or Technical Schools	4	

Employment

Unemployment and job growth rates provide an indicator of job availability in the local community. National rates from the Bureau of Labor Statistics are also provided. For each entry, the basis of the data (either MSA or number of counties in the MHA or the county of the installation) is indicated.

The unemployment rates for the last five years:

	1999	2000	2001	2002	2003
Local Data	4.8%	4.4%	4.5%	6.3%	7.2%
National	4.2%	4.0%	4.7%	5.8%	6.0%
Basis:	MSA	MSA	MSA	MSA	MSA

The annual job growth rate for the last five-years:

	1999	2000	2001	2002	2003
Local Data	1.6%	.3%	1.4%	-2.5%	- .8%
National	1.5%	2.4%	.03%	-.31%	.86%
Basis:	MSA	MSA	MSA	MSA	MSA

Housing

This attribute provides an indication of availability of housing, both sales and rental, in the local community. Note: According to the 2000 Census, Vacant Sale and Vacant Rental Units do not equal total Vacant Housing Units. Vacant housing units may also include units that are vacant but not on the market for sale or rent. For each entry, the basis of the data (either MSA or number of counties in the MHA or the county of the installation) is indicated.

Total Vacant Housing Units	16,460	Basis: 1 of 4 counties
Vacant Sale Units	3,048	
Vacant Rental Units	6,640	

Medical Providers

This attribute provides an indicator of availability of medical care for military and DoD civilians in the local community. The table reflects the raw number of physicians/beds and ratio of physicians/beds to population. The basis of the data (either MSA or number of counties in the MHA or the county of the installation) is indicated.

	# Physicians	# Beds	Population	
Local Community	1,840	2,475	618,203	Basis: MSA
Ratio	1:336	1:250		
National Ratio (2003)	1:421.2	1:373.7		

Safety/Crime

The local community's Uniform Crime Reports (UCR) Index for 2002 per 100,000 people and the national UCR based on information from the Federal Bureau of Investigation (FBI) for 2002 is provided. The basis of the data (either MSA or state) is indicated.

Local UCR	6,040.9	Basis: MSA
National UCR	4,118.8	

Transportation

Distance to an airport shows convenience and availability of airline transportation. Public transportation shows potential for members and DoD civilians to use it to commute to/from work under normal circumstances and for leisure.

Distance from NAVMARCORESCEN_TOLEDO_OH to nearest commercial airport: 16.0 miles
Is NAVMARCORESCEN_TOLEDO_OH served by regularly scheduled public transportation? No

Utilities

This attribute identifies a local community's water and sewer systems' ability to receive 1,000 additional people.

Does the local community's water system have the ability to meet an expanded need of an additional 1,000 people moving in the local community? Yes

Does the local community's sewer system have the ability to meet an expanded need of an additional 1,000 people moving in the local community? Yes

NAVMARCORESCEN_TUCSON_AZ, AZ

Demographics

The following tables provide a short description of the area near the installation/activity. NAVMARCORESCEN_TUCSON_AZ is 108 miles from Mesa, AZ, the nearest city with a population of 100,000 or more. The nearest metropolitan statistical area (MSA) is

MSA	Population
Tucson, AZ MSA	843,746

The following entities comprise the military housing area (MHA):

County/City	Population
Pima	843746
Total	843,746

Child Care

This attribute captures the number of nationally accredited child-care centers within the local community: 51

Cost of Living

Cost of Living provides a relative measure of cost of living in the local community. General Schedule (GS) Locality pay provides a relative scale to compare local salaries with government salaries and Basic Allowance for Housing (BAH) is an indicator of the local rental market. In-state tuition is an indicator of the support provided by the state for active duty family members to participate in higher-level education opportunities. For median household income and house value, the basis of the data (either MSA or number of counties in the MHA or the county of the installation) is indicated.

Median Household Income	(US Avg $41,994)	$36,758	Basis: MSA
Median House Value	(US Avg $119,600)	$114,600	
GS Locality Pay	("Rest of US" 10.9%)	10.9%	
O-3 with Dependents BAH Rate		$1,127	
In-state Tuition for Family Member		Yes	
In-state Tuition Continues if Member PCSs Out of State		Yes	

Education

This attribute defines the population in local school districts and identifies capacity. The pupil/teacher ratio, graduation rate, and composite SAT I/ACT scores provide a relative quality indicator of education. This attribute also attempts to give communities credit for the potential intellectual capital they provide.

NOTE: "MFR"--means a Memorandum For Record is on file at the installation/activity/agency to document problems in obtaining the required information. Reasons for not being able to obtain information may be that the school district refused to provide the information or the school district does not use or track the information. For

each entry, the number of school districts for which data are available of the total number of school districts reported, and the number of MFRs is indicated.

		Basis
School District(s) Capacity	67,381	1 of 1 district
Students Enrolled	61,488	1 of 1 district
Average Pupil/Teacher Ratio	20.1:1	1 of 1 district
High School Students Enrolled	15,534	1 of 1 district
Average High School Graduation Rate (US Avg 67.3%)	86.8%	1 of 1 district
Average Composite SAT I Score (US Avg 1026)	1048	1 of 1 district
Average ACT Score (US Avg 20.8)	21	1 of 1 district
Available Graduate/PhD Programs	3	
Available Colleges and/or Universities	10	
Available Vocational and/or Technical Schools	5	

Employment

Unemployment and job growth rates provide an indicator of job availability in the local community. National rates from the Bureau of Labor Statistics are also provided. For each entry, the basis of the data (either MSA or number of counties in the MHA or the county of the installation) is indicated.

The unemployment rates for the last five years:

	1999	2000	2001	2002	2003
Local Data	3.1%	2.9%	3.5%	4.9%	4.3%
National	4.2%	4.0%	4.7%	5.8%	6.0%
Basis:	MSA	MSA	MSA	MSA	MSA

The annual job growth rate for the last five-years:

	1999	2000	2001	2002	2003
Local Data	4.4%	.5%	1.2%	1.3%	.5%
National	1.5%	2.4%	.03%	-.31%	.86%
Basis:	MSA	MSA	MSA	MSA	MSA

Housing

This attribute provides an indication of availability of housing, both sales and rental, in the local community. Note: According to the 2000 Census, Vacant Sale and Vacant Rental Units do not equal total Vacant Housing Units. Vacant housing units may also include units that are vacant but not on the market for sale or rent. For each entry, the basis of the data (either MSA or number of counties in the MHA or the county of the installation) is indicated.

Total Vacant Housing Units	34,387	Basis: MSA
Vacant Sale Units	5,047	
Vacant Rental Units	11,807	

Medical Providers

This attribute provides an indicator of availability of medical care for military and DoD civilians in the local community. The table reflects the raw number of physicians/beds and ratio of physicians/beds to population. The basis of the data (either MSA or number of counties in the MHA or the county of the installation) is indicated.

	# Physicians	# Beds	Population	
Local Community	2,505	1,957	843,746	Basis: MSA
Ratio	1:337	1:431		
National Ratio (2003)	1:421.2	1:373.7		

Safety/Crime

The local community's Uniform Crime Reports (UCR) Index for 2002 per 100,000 people and the national UCR based on information from the Federal Bureau of Investigation (FBI) for 2002 is provided. The basis of the data (either MSA or state) is indicated.

Local UCR	7,542.9	Basis: MSA
National UCR	4,118.8	

Transportation

Distance to an airport shows convenience and availability of airline transportation. Public transportation shows potential for members and DoD civilians to use it to commute to/from work under normal circumstances and for leisure.

Distance from NAVMARCORESCEN_TUCSON_AZ to nearest commercial airport: 9.2 miles
Is NAVMARCORESCEN_TUCSON_AZ served by regularly scheduled public transportation? Yes

Utilities

This attribute identifies a local community's water and sewer systems' ability to receive 1,000 additional people.

Does the local community's water system have the ability to meet an expanded need of an additional 1,000 people moving in the local community? Yes

Does the local community's sewer system have the ability to meet an expanded need of an additional 1,000 people moving in the local community? Yes

NAVMARCORESCEN_TULSA_OK, OK

Demographics

The following tables provide a short description of the area near the installation/activity. NAVMARCORESCEN_TULSA_OK is 15.5 miles from Tulsa, OK, the nearest city with a population of 100,000 or more. The nearest metropolitan statistical area (MSA) is

MSA	Population
Tulsa, OK MSA	803,235

The following entities comprise the military housing area (MHA):

County/City	Population
Rogers	70641
Tulsa	563299
Wagoner	57491
Washington	48996
Total	740,427

Child Care

This attribute captures the number of nationally accredited child-care centers within the local community: 19

Cost of Living

Cost of Living provides a relative measure of cost of living in the local community. General Schedule (GS) Locality pay provides a relative scale to compare local salaries with government salaries and Basic Allowance for Housing (BAH) is an indicator of the local rental market. In-state tuition is an indicator of the support provided by the state for active duty family members to participate in higher-level education opportunities. For median household income and house value, the basis of the data (either MSA or number of counties in the MHA or the county of the installation) is indicated.

Median Household Income	(US Avg $41,994)	$38,261	Basis: MSA
Median House Value	(US Avg $119,600)	$85,500	
GS Locality Pay	("Rest of US" 10.9%)	10.9%	
O-3 with Dependents BAH Rate		$ 970	
In-state Tuition for Family Member		Yes	
In-state Tuition Continues if Member PCSs Out of State		Yes	

Education

This attribute defines the population in local school districts and identifies capacity. The pupil/teacher ratio, graduation rate, and composite SAT I/ACT scores provide a relative quality indicator of education. This attribute also attempts to give communities credit for the potential intellectual capital they provide.

NOTE: "MFR"--means a Memorandum For Record is on file at the installation/activity/agency to document problems in obtaining the required information. Reasons for not being able to obtain information may be that the school district refused to provide the information or the school district does not use or track the information. For each entry, the number of school districts for which data are available of the total number of school districts reported, and the number of MFRs is indicated.

		Basis
School District(s) Capacity	115,900	0 of ? districts, 1 MFR
Students Enrolled	115,900	0 of ? districts, 1 MFR
Average Pupil/Teacher Ratio	16.9:1	MFR
High School Students Enrolled	31,357	0 of ? districts, 1 MFR
Average High School Graduation Rate (US Avg 67.3%)	75.0%	0 of ? districts, 1 MFR
Average Composite SAT I Score (US Avg 1026)		0 of ? districts, 1 MFR
Average ACT Score (US Avg 20.8)	21	0 of ? districts, 1 MFR
Available Graduate/PhD Programs	7	
Available Colleges and/or Universities	12	
Available Vocational and/or Technical Schools	3	

Employment

Unemployment and job growth rates provide an indicator of job availability in the local community. National rates from the Bureau of Labor Statistics are also provided. For each entry, the basis of the data (either MSA or number of counties in the MHA or the county of the installation) is indicated.

The unemployment rates for the last five years:

	1999	2000	2001	2002	2003
Local Data	3.2%	2.8%	3.4%	4.9%	5.5%
National	4.2%	4.0%	4.7%	5.8%	6.0%
Basis:	MSA	MSA	MSA	MSA	MSA

The annual job growth rate for the last five-years:

	1999	2000	2001	2002	2003
Local Data	2.5%	- .1%	.2%	- .3%	-3.1%
National	1.5%	2.4%	.03%	-.31%	.86%
Basis:	MSA	MSA	MSA	MSA	MSA

Housing

This attribute provides an indication of availability of housing, both sales and rental, in the local community. Note: According to the 2000 Census, Vacant Sale and Vacant Rental Units do not equal total Vacant Housing

Units. Vacant housing units may also include units that are vacant but not on the market for sale or rent. For each entry, the basis of the data (either MSA or number of counties in the MHA or the county of the installation) is indicated.

Total Vacant Housing Units	25,883	Basis: MSA
Vacant Sale Units	4,194	
Vacant Rental Units	10,121	

Medical Providers

This attribute provides an indicator of availability of medical care for military and DoD civilians in the local community. The table reflects the raw number of physicians/beds and ratio of physicians/beds to population. The basis of the data (either MSA or number of counties in the MHA or the county of the installation) is indicated.

	# Physicians	# Beds	Population	
Local Community	1,860	2,383	803,235	Basis: MSA
Ratio	1:432	1:337		
National Ratio (2003)	1:421.2	1:373.7		

Safety/Crime

The local community's Uniform Crime Reports (UCR) Index for 2002 per 100,000 people and the national UCR based on information from the Federal Bureau of Investigation (FBI) for 2002 is provided. The basis of the data (either MSA or state) is indicated.

Local UCR	5,133.6	Basis: MSA
National UCR	4,118.8	

Transportation

Distance to an airport shows convenience and availability of airline transportation. Public transportation shows potential for members and DoD civilians to use it to commute to/from work under normal circumstances and for leisure.

Distance from NAVMARCORESCEN_TULSA_OK to nearest commercial airport: 14.0 miles
Is NAVMARCORESCEN_TULSA_OK served by regularly scheduled public transportation? No

Utilities

This attribute identifies a local community's water and sewer systems' ability to receive 1,000 additional people.

Does the local community's water system have the ability to meet an expanded need of an additional 1,000 people moving in the local community? Yes

Does the local community's sewer system have the ability to meet an expanded need of an additional 1,000 people moving in the local community? Yes

NAVMARCORESCEN_WACO_TX, TX

Demographics

The following tables provide a short description of the area near the installation/activity. NAVMARCORESCEN_WACO_TX is 85.8 miles from Fort Worth, TX, the nearest city with a population of 100,000 or more. The nearest metropolitan statistical area (MSA) is

MSA	Population
Waco, TX MSA	213,517

The following entities comprise the military housing area (MHA):

County/City	Population
Bell	237974
Coryell	74978
Lampasas	17762
Mclennan	213517
Total	544,231

Child Care

This attribute captures the number of nationally accredited child-care centers within the local community: 450

Cost of Living

Cost of Living provides a relative measure of cost of living in the local community. General Schedule (GS) Locality pay provides a relative scale to compare local salaries with government salaries and Basic Allowance for Housing (BAH) is an indicator of the local rental market. In-state tuition is an indicator of the support provided by the state for active duty family members to participate in higher-level education opportunities. For median household income and house value, the basis of the data (either MSA or number of counties in the MHA or the county of the installation) is indicated.

Median Household Income	(US Avg $41,994)	$33,560	Basis: MSA
Median House Value	(US Avg $119,600)	$67,700	
GS Locality Pay	("Rest of US" 10.9%)	10.9%	
O-3 with Dependents BAH Rate		$ 901	
In-state Tuition for Family Member		Yes	
In-state Tuition Continues if Member PCSs Out of State		Yes	

Education

This attribute defines the population in local school districts and identifies capacity. The pupil/teacher ratio, graduation rate, and composite SAT I/ACT scores provide a relative quality indicator of education. This attribute also attempts to give communities credit for the potential intellectual capital they provide.

NOTE: "MFR"--means a Memorandum For Record is on file at the installation/activity/agency to document problems in obtaining the required information. Reasons for not being able to obtain information may be that the school district refused to provide the information or the school district does not use or track the information. For each entry, the number of school districts for which data are available of the total number of school districts reported, and the number of MFRs is indicated.

		Basis
School District(s) Capacity	24,402	6 of 11 districts, 9 MFRs
Students Enrolled	31,863	11 of 11 districts
Average Pupil/Teacher Ratio	17.2:1	11 of 11 districts
High School Students Enrolled	1,810	10 of 10 districts
Average High School Graduation Rate (US Avg 67.3%)	81.7%	10 of 10 districts
Average Composite SAT I Score (US Avg 1026)	987	10 of 10 districts
Average ACT Score (US Avg 20.8)	20	10 of 10 districts
Available Graduate/PhD Programs	1	
Available Colleges and/or Universities	1	
Available Vocational and/or Technical Schools	1	

Employment

Unemployment and job growth rates provide an indicator of job availability in the local community. National rates from the Bureau of Labor Statistics are also provided. For each entry, the basis of the data (either MSA or number of counties in the MHA or the county of the installation) is indicated.

The unemployment rates for the last five years:

	1999	2000	2001	2002	2003
Local Data	3.3%	3.2%	3.9%	4.7%	5.1%
National	4.2%	4.0%	4.7%	5.8%	6.0%
Basis:	MSA	MSA	MSA	MSA	MSA

The annual job growth rate for the last five-years:

	1999	2000	2001	2002	2003
Local Data	2.4%	- .1%	- .9%	.3%	1.8%
National	1.5%	2.4%	.03%	-.31%	.86%
Basis:	MSA	MSA	MSA	MSA	MSA

Housing

This attribute provides an indication of availability of housing, both sales and rental, in the local community. Note: According to the 2000 Census, Vacant Sale and Vacant Rental Units do not equal total Vacant Housing Units. Vacant housing units may also include units that are vacant but not on the market for sale or rent. For each entry, the basis of the data (either MSA or number of counties in the MHA or the county of the installation) is indicated.

Total Vacant Housing Units	5,936	Basis: MSA
Vacant Sale Units	1,144	
Vacant Rental Units	2,334	

Medical Providers

This attribute provides an indicator of availability of medical care for military and DoD civilians in the local community. The table reflects the raw number of physicians/beds and ratio of physicians/beds to population. The basis of the data (either MSA or number of counties in the MHA or the county of the installation) is indicated.

	# Physicians	# Beds	Population	
Local Community	404	722	213,517	Basis: MSA
Ratio	1:529	1:296		
National Ratio (2003)	1:421.2	1:373.7		

Safety/Crime

The local community's Uniform Crime Reports (UCR) Index for 2002 per 100,000 people and the national UCR based on information from the Federal Bureau of Investigation (FBI) for 2002 is provided. The basis of the data (either MSA or state) is indicated.

Local UCR	6,671.2	Basis: MSA
National UCR	4,118.8	

Transportation

Distance to an airport shows convenience and availability of airline transportation. Public transportation shows potential for members and DoD civilians to use it to commute to/from work under normal circumstances and for leisure.

Distance from NAVMARCORESCEN_WACO_TX to nearest commercial airport: 8.0 miles
Is NAVMARCORESCEN_WACO_TX served by regularly scheduled public transportation? Yes

Utilities

This attribute identifies a local community's water and sewer systems' ability to receive 1,000 additional people.

Does the local community's water system have the ability to meet an expanded need of an additional 1,000 people moving in the local community? Yes

Does the local community's sewer system have the ability to meet an expanded need of an additional 1,000 people moving in the local community? Yes

NAVMARCORESCEN_WEST_PALM_BEACH_FL, FL

Demographics

The following tables provide a short description of the area near the installation/activity. NAVMARCORESCEN_WEST_PALM_BEACH_FL is 41 miles from Coral Springs, FL, the nearest city with a population of 100,000 or more. The nearest metropolitan statistical area (MSA) is

MSA	Population
West Palm Beach-Boca Raton, FL MSA	1,131,184

The following entities comprise the military housing area (MHA):

County/City	Population
Palm Beach	1131184
Total	1,131,184

Child Care

This attribute captures the number of nationally accredited child-care centers within the local community: 30

Cost of Living

Cost of Living provides a relative measure of cost of living in the local community. General Schedule (GS) Locality pay provides a relative scale to compare local salaries with government salaries and Basic Allowance for Housing (BAH) is an indicator of the local rental market. In-state tuition is an indicator of the support provided by the state for active duty family members to participate in higher-level education opportunities. For median household income and house value, the basis of the data (either MSA or number of counties in the MHA or the county of the installation) is indicated.

Median Household Income	(US Avg $41,994)	$45,062	Basis: MSA
Median House Value	(US Avg $119,600)	$135,200	
GS Locality Pay	("Rest of US" 10.9%)	10.9%	
O-3 with Dependents BAH Rate		$1,607	
In-state Tuition for Family Member		Yes	
In-state Tuition Continues if Member PCSs Out of State		Yes	

Education

This attribute defines the population in local school districts and identifies capacity. The pupil/teacher ratio, graduation rate, and composite SAT I/ACT scores provide a relative quality indicator of education. This attribute also attempts to give communities credit for the potential intellectual capital they provide.

NOTE: "MFR"--means a Memorandum For Record is on file at the installation/activity/agency to document problems in obtaining the required information. Reasons for not being able to obtain information may be that the school district refused to provide the information or the school district does not use or track the information. For

each entry, the number of school districts for which data are available of the total number of school districts reported, and the number of MFRs is indicated.

		Basis
School District(s) Capacity	122,827	1 of 1 district
Students Enrolled	125,569	1 of 1 district
Average Pupil/Teacher Ratio	25.0:1	1 of 1 district
High School Students Enrolled	37,503	1 of 1 district
Average High School Graduation Rate (US Avg 67.3%)	66.0%	1 of 1 district
Average Composite SAT I Score (US Avg 1026)	1004	1 of 1 district
Average ACT Score (US Avg 20.8)	21	1 of 1 district
Available Graduate/PhD Programs	3	
Available Colleges and/or Universities	8	
Available Vocational and/or Technical Schools	7	

Employment

Unemployment and job growth rates provide an indicator of job availability in the local community. National rates from the Bureau of Labor Statistics are also provided. For each entry, the basis of the data (either MSA or number of counties in the MHA or the county of the installation) is indicated.

The unemployment rates for the last five years:

	1999	2000	2001	2002	2003
Local Data	5.0%	4.4%	5.5%	5.9%	5.6%
National	4.2%	4.0%	4.7%	5.8%	6.0%
Basis:	MSA	MSA	MSA	MSA	MSA

The annual job growth rate for the last five-years:

	1999	2000	2001	2002	2003
Local Data	2.9%	3.6%	3.9%	1.6%	.8%
National	1.5%	2.4%	.03%	-.31%	.86%
Basis:	MSA	MSA	MSA	MSA	MSA

Housing

This attribute provides an indication of availability of housing, both sales and rental, in the local community. Note: According to the 2000 Census, Vacant Sale and Vacant Rental Units do not equal total Vacant Housing Units. Vacant housing units may also include units that are vacant but not on the market for sale or rent. For each entry, the basis of the data (either MSA or number of counties in the MHA or the county of the installation) is indicated.

Total Vacant Housing Units	82,253	Basis: MSA
Vacant Sale Units	7,664	
Vacant Rental Units	11,412	

Medical Providers

This attribute provides an indicator of availability of medical care for military and DoD civilians in the local community. The table reflects the raw number of physicians/beds and ratio of physicians/beds to population. The basis of the data (either MSA or number of counties in the MHA or the county of the installation) is indicated.

	# Physicians	# Beds	Population	
Local Community	3,027	3,330	1,131,184	Basis: MSA
Ratio	1:374	1:340		
National Ratio (2003)	1:421.2	1:373.7		

Safety/Crime

The local community's Uniform Crime Reports (UCR) Index for 2002 per 100,000 people and the national UCR based on information from the Federal Bureau of Investigation (FBI) for 2002 is provided. The basis of the data (either MSA or state) is indicated.

Local UCR	6,343.5	Basis: MSA
National UCR	4,118.8	

Transportation

Distance to an airport shows convenience and availability of airline transportation. Public transportation shows potential for members and DoD civilians to use it to commute to/from work under normal circumstances and for leisure.

Distance from NAVMARCORESCEN_WEST_PALM_BEACH_FL to nearest commercial airport: 1.0 miles
Is NAVMARCORESCEN_WEST_PALM_BEACH_FL served by regularly scheduled public transportation? Yes

Utilities

This attribute identifies a local community's water and sewer systems' ability to receive 1,000 additional people.

Does the local community's water system have the ability to meet an expanded need of an additional 1,000 people moving in the local community? Yes

Does the local community's sewer system have the ability to meet an expanded need of an additional 1,000 people moving in the local community? Yes

NAVMARCORESCEN_WILMINGTON_DE, DE

Demographics

The following tables provide a short description of the area near the installation/activity. NAVMARCORESCEN_WILMINGTON_DE is 19 miles from Philadelphia, PA, the nearest city with a population of 100,000 or more. The nearest metropolitan statistical area (MSA) is

MSA	Population
Wilmington-Newark, DE-MD PMSA	586,216

The following entities comprise the military housing area (MHA):

County/City	Population
Burlington	423394
Camden	508932
Delaware	550864
Gloucester	254673
New Castle	500265
Philadelphia	1517550
Total	3,755,678

Child Care

This attribute captures the number of nationally accredited child-care centers within the local community: 14

Cost of Living

Cost of Living provides a relative measure of cost of living in the local community. General Schedule (GS) Locality pay provides a relative scale to compare local salaries with government salaries and Basic Allowance for Housing (BAH) is an indicator of the local rental market. In-state tuition is an indicator of the support provided by the state for active duty family members to participate in higher-level education opportunities. For median household income and house value, the basis of the data (either MSA or number of counties in the MHA or the county of the installation) is indicated.

Median Household Income	(US Avg $41,994)	$52,121	Basis: MSA
Median House Value	(US Avg $119,600)	$135,400	
GS Locality Pay	("Rest of US" 10.9%)	15.3%	
O-3 with Dependents BAH Rate		$1,616	
In-state Tuition for Family Member		Yes	
In-state Tuition Continues if Member PCSs Out of State		No	

Education

This attribute defines the population in local school districts and identifies capacity. The pupil/teacher ratio, graduation rate, and composite SAT I/ACT scores provide a relative quality indicator of education. This attribute also attempts to give communities credit for the potential intellectual capital they provide.

NOTE: "MFR"--means a Memorandum For Record is on file at the installation/activity/agency to document problems in obtaining the required information. Reasons for not being able to obtain information may be that the school district refused to provide the information or the school district does not use or track the information. For each entry, the number of school districts for which data are available of the total number of school districts reported, and the number of MFRs is indicated.

		Basis
School District(s) Capacity	74,475	5 of 5 districts, 4 MFRs
Students Enrolled	61,326	5 of 5 districts
Average Pupil/Teacher Ratio	15.7:1	5 of 5 districts
High School Students Enrolled	15,773	5 of 5 districts
Average High School Graduation Rate (US Avg 67.3%)	78.6%	5 of 5 districts
Average Composite SAT I Score (US Avg 1026)	975	5 of 5 districts
Average ACT Score (US Avg 20.8)		0 of 5 districts, 5 MFRs
Available Graduate/PhD Programs	4	
Available Colleges and/or Universities	2	
Available Vocational and/or Technical Schools	4	

Employment

Unemployment and job growth rates provide an indicator of job availability in the local community. National rates from the Bureau of Labor Statistics are also provided. For each entry, the basis of the data (either MSA or number of counties in the MHA or the county of the installation) is indicated.

The unemployment rates for the last five years:

	1999	2000	2001	2002	2003
Local Data	3.4%	4.0%	3.6%	4.6%	4.9%
National	4.2%	4.0%	4.7%	5.8%	6.0%
Basis:	MSA	MSA	MSA	MSA	MSA

The annual job growth rate for the last five-years:

	1999	2000	2001	2002	2003
Local Data	.1%	3.9%	3.1%	-3.6%	-1.4%
National	1.5%	2.4%	.03%	-.31%	.86%
Basis:	MSA	MSA	MSA	MSA	MSA

Housing

This attribute provides an indication of availability of housing, both sales and rental, in the local community. Note: According to the 2000 Census, Vacant Sale and Vacant Rental Units do not equal total Vacant Housing Units. Vacant housing units may also include units that are vacant but not on the market for sale or rent. For

each entry, the basis of the data (either MSA or number of counties in the MHA or the county of the installation) is indicated.

Total Vacant Housing Units	13,824	Basis: MSA
Vacant Sale Units	2,609	
Vacant Rental Units	5,250	

Medical Providers

This attribute provides an indicator of availability of medical care for military and DoD civilians in the local community. The table reflects the raw number of physicians/beds and ratio of physicians/beds to population. The basis of the data (either MSA or number of counties in the MHA or the county of the installation) is indicated.

	# Physicians	# Beds	Population	
Local Community	1,591	1,204	586,216	Basis: MSA
Ratio	1:368	1:487		
National Ratio (2003)	1:421.2	1:373.7		

Safety/Crime

The local community's Uniform Crime Reports (UCR) Index for 2002 per 100,000 people and the national UCR based on information from the Federal Bureau of Investigation (FBI) for 2002 is provided. The basis of the data (either MSA or state) is indicated.

Local UCR	3,939.0	Basis: state
National UCR	4,118.8	

Transportation

Distance to an airport shows convenience and availability of airline transportation. Public transportation shows potential for members and DoD civilians to use it to commute to/from work under normal circumstances and for leisure.

Distance from NAVMARCORESCEN_WILMINGTON_DE to nearest commercial airport: 29.0 miles
Is NAVMARCORESCEN_WILMINGTON_DE served by regularly scheduled public transportation? Yes

Utilities

This attribute identifies a local community's water and sewer systems' ability to receive 1,000 additional people.

Does the local community's water system have the ability to meet an expanded need of an additional 1,000 people moving in the local community? Yes

Does the local community's sewer system have the ability to meet an expanded need of an additional 1,000 people moving in the local community? Yes

NAVMARCORESCEN_WORCHESTER_MA, MA

Demographics

The following tables provide a short description of the area near the installation/activity. NAVMARCORESCEN_WORCHESTER_MA is 46.7 miles from Boston, MA, the nearest city with a population of 100,000 or more. The nearest metropolitan statistical area (MSA) is

MSA	Population
Boston-Worcester-Lawrence-Lowell-Brockton, MA-NH NECMA	6,057,826

The following entities comprise the military housing area (MHA):

County/City	Population
Middlesex	1465396
Worcester	750963
Total	2,216,359

Child Care

This attribute captures the number of nationally accredited child-care centers within the local community: 42

Cost of Living

Cost of Living provides a relative measure of cost of living in the local community. General Schedule (GS) Locality pay provides a relative scale to compare local salaries with government salaries and Basic Allowance for Housing (BAH) is an indicator of the local rental market. In-state tuition is an indicator of the support provided by the state for active duty family members to participate in higher-level education opportunities. For median household income and house value, the basis of the data (either MSA or number of counties in the MHA or the county of the installation) is indicated.

Median Household Income	(US Avg $41,994)	$52,306	Basis: MSA
Median House Value	(US Avg $119,600)	$190,000	
GS Locality Pay	("Rest of US" 10.9%)	17.0%	
O-3 with Dependents BAH Rate		$1,857	
In-state Tuition for Family Member		No	
In-state Tuition Continues if Member PCSs Out of State		No	

Education

This attribute defines the population in local school districts and identifies capacity. The pupil/teacher ratio, graduation rate, and composite SAT I/ACT scores provide a relative quality indicator of education. This attribute also attempts to give communities credit for the potential intellectual capital they provide.

NOTE: "MFR"--means a Memorandum For Record is on file at the installation/activity/agency to document problems in obtaining the required information. Reasons for not being able to obtain information may be that the

school district refused to provide the information or the school district does not use or track the information. For each entry, the number of school districts for which data are available of the total number of school districts reported, and the number of MFRs is indicated.

		Basis
School District(s) Capacity	26,100	1 of 1 district
Students Enrolled	25,055	1 of 1 district
Average Pupil/Teacher Ratio	13.2:1	1 of 1 district
High School Students Enrolled	6,541	1 of 1 district
Average High School Graduation Rate (US Avg 67.3%)	95.4%	1 of 1 district
Average Composite SAT I Score (US Avg 1026)	1035	1 of 1 district
Average ACT Score (US Avg 20.8)		0 of 1 district, 1 MFR
Available Graduate/PhD Programs	4	
Available Colleges and/or Universities	9	
Available Vocational and/or Technical Schools	4	

Employment

Unemployment and job growth rates provide an indicator of job availability in the local community. National rates from the Bureau of Labor Statistics are also provided. For each entry, the basis of the data (either MSA or number of counties in the MHA or the county of the installation) is indicated.

The unemployment rates for the last five years:

	1999	2000	2001	2002	2003
Local Data	3.7%	2.7%	3.9%	6.7%	6.4%
National	4.2%	4.0%	4.7%	5.8%	6.0%
Basis:	MSA	MSA	MSA	MSA	MSA

The annual job growth rate for the last five-years:

	1999	2000	2001	2002	2003
Local Data	- .5%	-1.6%	2.0%	1.2%	-1.1%
National	1.5%	2.4%	.03%	-.31%	.86%
Basis:	MSA	MSA	MSA	MSA	MSA

Housing

This attribute provides an indication of availability of housing, both sales and rental, in the local community. Note: According to the 2000 Census, Vacant Sale and Vacant Rental Units do not equal total Vacant Housing Units. Vacant housing units may also include units that are vacant but not on the market for sale or rent. For each entry, the basis of the data (either MSA or number of counties in the MHA or the county of the installation) is indicated.

Total Vacant Housing Units	103,171	Basis:

Vacant Sale Units	12,534	MSA
Vacant Rental Units	30,526	

Medical Providers

This attribute provides an indicator of availability of medical care for military and DoD civilians in the local community. The table reflects the raw number of physicians/beds and ratio of physicians/beds to population. The basis of the data (either MSA or number of counties in the MHA or the county of the installation) is indicated.

	# Physicians	# Beds	Population	
Local Community	21,875	12,720	6,057,826	Basis: MSA
Ratio	1:277	1:476		
National Ratio (2003)	1:421.2	1:373.7		

Safety/Crime

The local community's Uniform Crime Reports (UCR) Index for 2002 per 100,000 people and the national UCR based on information from the Federal Bureau of Investigation (FBI) for 2002 is provided. The basis of the data (either MSA or state) is indicated.

Local UCR	2,919.5	Basis: MSA
National UCR	4,118.8	

Transportation

Distance to an airport shows convenience and availability of airline transportation. Public transportation shows potential for members and DoD civilians to use it to commute to/from work under normal circumstances and for leisure.

Distance from NAVMARCORESCEN_WORCHESTER_MA to nearest commercial airport: 46.7 miles
Is NAVMARCORESCEN_WORCHESTER_MA served by regularly scheduled public transportation? Yes

Utilities

This attribute identifies a local community's water and sewer systems' ability to receive 1,000 additional people.

Does the local community's water system have the ability to meet an expanded need of an additional 1,000 people moving in the local community? Yes

Does the local community's sewer system have the ability to meet an expanded need of an additional 1,000 people moving in the local community? Yes

NAVMEDCEN_PORTSMOUTH_VA, VA

Demographics

The following tables provide a short description of the area near the installation/activity. NAVMEDCEN_PORTSMOUTH_VA is within Portsmouth, VA, the nearest city with a population of 100,000 or more. The nearest metropolitan statistical area (MSA) is

MSA	Population
Norfolk-Virginia Beach-Newport News, VA-NC MSA	1,569,541

The following entities comprise the military housing area (MHA):

County/City	Population
Chesapeake City	199184
Currituck	18190
Fredericksburg City	19279
Isle Of Wight	29728
Norfolk City	234403
Portsmouth City	100565
Suffolk City	63677
Virginia Beach City	425257
Total	1,090,283

Child Care

This attribute captures the number of nationally accredited child-care centers within the local community: 15

Cost of Living

Cost of Living provides a relative measure of cost of living in the local community. General Schedule (GS) Locality pay provides a relative scale to compare local salaries with government salaries and Basic Allowance for Housing (BAH) is an indicator of the local rental market. In-state tuition is an indicator of the support provided by the state for active duty family members to participate in higher-level education opportunities. For median household income and house value, the basis of the data (either MSA or number of counties in the MHA or the county of the installation) is indicated.

Median Household Income	(US Avg $41,994)	$42,448	Basis: MSA
Median House Value	(US Avg $119,600)	$110,100	
GS Locality Pay	("Rest of US" 10.9%)	10.9%	
O-3 with Dependents BAH Rate		$1,130	
In-state Tuition for Family Member		No	
In-state Tuition Continues if Member PCSs Out of State		No	

Education

This attribute defines the population in local school districts and identifies capacity. The pupil/teacher ratio, graduation rate, and composite SAT I/ACT scores provide a relative quality indicator of education. This attribute also attempts to give communities credit for the potential intellectual capital they provide.

NOTE: "MFR"--means a Memorandum For Record is on file at the installation/activity/agency to document problems in obtaining the required information. Reasons for not being able to obtain information may be that the school district refused to provide the information or the school district does not use or track the information. For each entry, the number of school districts for which data are available of the total number of school districts reported, and the number of MFRs is indicated.

		Basis
School District(s) Capacity	252,879	8 of 8 districts
Students Enrolled	241,612	8 of 8 districts
Average Pupil/Teacher Ratio	12.7:1	8 of 8 districts
High School Students Enrolled	70,369	8 of 8 districts
Average High School Graduation Rate (US Avg 67.3%)	77.7%	8 of 8 districts
Average Composite SAT I Score (US Avg 1026)	962	8 of 8 districts
Average ACT Score (US Avg 20.8)	20	7 of 8 districts
Available Graduate/PhD Programs	12	
Available Colleges and/or Universities	17	
Available Vocational and/or Technical Schools	15	

Employment

Unemployment and job growth rates provide an indicator of job availability in the local community. National rates from the Bureau of Labor Statistics are also provided. For each entry, the basis of the data (either MSA or number of counties in the MHA or the county of the installation) is indicated.

The unemployment rates for the last five years:

	1999	2000	2001	2002	2003
Local Data	3.4%	2.6%	3.5%	4.2%	4.4%
National	4.2%	4.0%	4.7%	5.8%	6.0%
Basis:	MSA	MSA	MSA	MSA	MSA

The annual job growth rate for the last five-years:

	1999	2000	2001	2002	2003
Local Data	.1%	1.4%	.9%	1.8%	1.9%
National	1.5%	2.4%	.03%	-.31%	.86%
Basis:	MSA	MSA	MSA	MSA	MSA

Housing

This attribute provides an indication of availability of housing, both sales and rental, in the local community. Note: According to the 2000 Census, Vacant Sale and Vacant Rental Units do not equal total Vacant Housing Units. Vacant housing units may also include units that are vacant but not on the market for sale or rent. For each entry, the basis of the data (either MSA or number of counties in the MHA or the county of the installation) is indicated.

Total Vacant Housing Units	41,676	Basis: MSA
Vacant Sale Units	7,856	
Vacant Rental Units	13,560	

Medical Providers

This attribute provides an indicator of availability of medical care for military and DoD civilians in the local community. The table reflects the raw number of physicians/beds and ratio of physicians/beds to population. The basis of the data (either MSA or number of counties in the MHA or the county of the installation) is indicated.

	# Physicians	# Beds	Population	
Local Community	3,599	2,936	1,569,541	Basis: MSA
Ratio	1:436	1:535		
National Ratio (2003)	1:421.2	1:373.7		

Safety/Crime

The local community's Uniform Crime Reports (UCR) Index for 2002 per 100,000 people and the national UCR based on information from the Federal Bureau of Investigation (FBI) for 2002 is provided. The basis of the data (either MSA or state) is indicated.

Local UCR	4,478.8	Basis: MSA
National UCR	4,118.8	

Transportation

Distance to an airport shows convenience and availability of airline transportation. Public transportation shows potential for members and DoD civilians to use it to commute to/from work under normal circumstances and for leisure.

Distance from NAVMEDCEN_PORTSMOUTH_VA to nearest commercial airport: 11.3 miles
Is NAVMEDCEN_PORTSMOUTH_VA served by regularly scheduled public transportation? No

Utilities

This attribute identifies a local community's water and sewer systems' ability to receive 1,000 additional people.

Does the local community's water system have the ability to meet an expanded need of an additional 1,000 people moving in the local community? Yes

Does the local community's sewer system have the ability to meet an expanded need of an additional 1,000 people moving in the local community? Yes

NAVMEDCEN_SAN_DIEGO_CA, CA

Demographics

The following tables provide a short description of the area near the installation/activity. NAVMEDCEN_SAN_DIEGO_CA is 8.98 miles from Chula Vista, CA, the nearest city with a population of 100,000 or more. The nearest metropolitan statistical area (MSA) is

MSA	Population
San Diego, CA MSA	2,813,833

The following entities comprise the military housing area (MHA):

County/City	Population
San Diego	2813833
Total	2,813,833

Child Care

This attribute captures the number of nationally accredited child-care centers within the local community: 68

Cost of Living

Cost of Living provides a relative measure of cost of living in the local community. General Schedule (GS) Locality pay provides a relative scale to compare local salaries with government salaries and Basic Allowance for Housing (BAH) is an indicator of the local rental market. In-state tuition is an indicator of the support provided by the state for active duty family members to participate in higher-level education opportunities. For median household income and house value, the basis of the data (either MSA or number of counties in the MHA or the county of the installation) is indicated.

Median Household Income	(US Avg $41,994)	$47,067	Basis: MSA
Median House Value	(US Avg $119,600)	$227,200	
GS Locality Pay	("Rest of US" 10.9%)	16.2%	
O-3 with Dependents BAH Rate		$1,882	
In-state Tuition for Family Member		Yes	
In-state Tuition Continues if Member PCSs Out of State		No	

Education

This attribute defines the population in local school districts and identifies capacity. The pupil/teacher ratio, graduation rate, and composite SAT I/ACT scores provide a relative quality indicator of education. This attribute also attempts to give communities credit for the potential intellectual capital they provide.

NOTE: "MFR"--means a Memorandum For Record is on file at the installation/activity/agency to document problems in obtaining the required information. Reasons for not being able to obtain information may be that the school district refused to provide the information or the school district does not use or track the information. For

each entry, the number of school districts for which data are available of the total number of school districts reported, and the number of MFRs is indicated.

		Basis
School District(s) Capacity		0 of 1 district, 1 MFR
Students Enrolled	499,750	1 of 1 district
Average Pupil/Teacher Ratio	20.7:1	1 of 1 district
High School Students Enrolled	88,975	4 of 4 districts
Average High School Graduation Rate (US Avg 67.3%)	87.6%	4 of 4 districts
Average Composite SAT I Score (US Avg 1026)	989	4 of 4 districts
Average ACT Score (US Avg 20.8)	21	4 of 4 districts
Available Graduate/PhD Programs	24	
Available Colleges and/or Universities	34	
Available Vocational and/or Technical Schools	6	

Employment

Unemployment and job growth rates provide an indicator of job availability in the local community. National rates from the Bureau of Labor Statistics are also provided. For each entry, the basis of the data (either MSA or number of counties in the MHA or the county of the installation) is indicated.

The unemployment rates for the last five years:

	1999	2000	2001	2002	2003
Local Data	3.1%	3.0%	3.2%	4.3%	4.3%
National	4.2%	4.0%	4.7%	5.8%	6.0%
Basis:	MSA	MSA	MSA	MSA	MSA

The annual job growth rate for the last five-years:

	1999	2000	2001	2002	2003
Local Data	3.4%	3.3%	1.7%	1.7%	1.7%
National	1.5%	2.4%	.03%	-.31%	.86%
Basis:	MSA	MSA	MSA	MSA	MSA

Housing

This attribute provides an indication of availability of housing, both sales and rental, in the local community. Note: According to the 2000 Census, Vacant Sale and Vacant Rental Units do not equal total Vacant Housing Units. Vacant housing units may also include units that are vacant but not on the market for sale or rent. For each entry, the basis of the data (either MSA or number of counties in the MHA or the county of the installation) is indicated.

Total Vacant Housing Units	45,472	Basis: 1 of 1 county
Vacant Sale Units	7,196	

Vacant Rental Units	14,853	

Medical Providers

This attribute provides an indicator of availability of medical care for military and DoD civilians in the local community. The table reflects the raw number of physicians/beds and ratio of physicians/beds to population. The basis of the data (either MSA or number of counties in the MHA or the county of the installation) is indicated.

	# Physicians	# Beds	Population	
Local Community	7,062	5,826	2,813,833	Basis: MSA
Ratio	1:398	1:483		
National Ratio (2003)	1:421.2	1:373.7		

Safety/Crime

The local community's Uniform Crime Reports (UCR) Index for 2002 per 100,000 people and the national UCR based on information from the Federal Bureau of Investigation (FBI) for 2002 is provided. The basis of the data (either MSA or state) is indicated.

Local UCR	3,611.8	Basis: MSA
National UCR	4,118.8	

Transportation

Distance to an airport shows convenience and availability of airline transportation. Public transportation shows potential for members and DoD civilians to use it to commute to/from work under normal circumstances and for leisure.

Distance from NAVMEDCEN_SAN_DIEGO_CA to nearest commercial airport: 4.0 miles
Is NAVMEDCEN_SAN_DIEGO_CA served by regularly scheduled public transportation? Yes

Utilities

This attribute identifies a local community's water and sewer systems' ability to receive 1,000 additional people.

Does the local community's water system have the ability to meet an expanded need of an additional 1,000 people moving in the local community? Yes

Does the local community's sewer system have the ability to meet an expanded need of an additional 1,000 people moving in the local community? Yes

NAVNUPWRTRAU_BALLSTON_SPA_NY, NY

Demographics

The following tables provide a short description of the area near the installation/activity. NAVNUPWRTRAU_BALLSTON_SPA_NY is 122 miles from Springfield, MA, the nearest city with a population of 100,000 or more. The nearest metropolitan statistical area (MSA) is

MSA	Population
Albany-Schenectady-Troy, NY MSA	875,583

The following entities comprise the military housing area (MHA):

County/City	Population
Albany	294565
Rensselaer	152538
Saratoga	200635
Schenectady	146555
Total	794,293

Child Care

This attribute captures the number of nationally accredited child-care centers within the local community: 7

Cost of Living

Cost of Living provides a relative measure of cost of living in the local community. General Schedule (GS) Locality pay provides a relative scale to compare local salaries with government salaries and Basic Allowance for Housing (BAH) is an indicator of the local rental market. In-state tuition is an indicator of the support provided by the state for active duty family members to participate in higher-level education opportunities. For median household income and house value, the basis of the data (either MSA or number of counties in the MHA or the county of the installation) is indicated.

Median Household Income	(US Avg $41,994)	$43,250	Basis: MSA
Median House Value	(US Avg $119,600)	$107,400	
GS Locality Pay	("Rest of US" 10.9%)	10.9%	
O-3 with Dependents BAH Rate		$1,360	
In-state Tuition for Family Member		Yes	
In-state Tuition Continues if Member PCSs Out of State		No	

Education

This attribute defines the population in local school districts and identifies capacity. The pupil/teacher ratio, graduation rate, and composite SAT I/ACT scores provide a relative quality indicator of education. This attribute also attempts to give communities credit for the potential intellectual capital they provide.

NOTE: "MFR"--means a Memorandum For Record is on file at the installation/activity/agency to document problems in obtaining the required information. Reasons for not being able to obtain information may be that the school district refused to provide the information or the school district does not use or track the information. For each entry, the number of school districts for which data are available of the total number of school districts reported, and the number of MFRs is indicated.

		Basis
School District(s) Capacity	17,240	5 of 10 districts, 6 MFRs
Students Enrolled	34,142	10 of 10 districts, 1 MFR
Average Pupil/Teacher Ratio	13.2:1	10 of 10 districts, 1 MFR
High School Students Enrolled	11,002	10 of 10 districts
Average High School Graduation Rate (US Avg 67.3%)	91.7%	10 of 10 districts
Average Composite SAT I Score (US Avg 1026)	1093	10 of 10 districts
Average ACT Score (US Avg 20.8)	24	3 of 10 districts, 7 MFRs
Available Graduate/PhD Programs	11	
Available Colleges and/or Universities	24	
Available Vocational and/or Technical Schools	15	

Employment

Unemployment and job growth rates provide an indicator of job availability in the local community. National rates from the Bureau of Labor Statistics are also provided. For each entry, the basis of the data (either MSA or number of counties in the MHA or the county of the installation) is indicated.

The unemployment rates for the last five years:

	1999	2000	2001	2002	2003
Local Data	3.5%	3.4%	3.1%	3.8%	4.0%
National	4.2%	4.0%	4.7%	5.8%	6.0%
Basis:	MSA	MSA	MSA	MSA	MSA

The annual job growth rate for the last five-years:

	1999	2000	2001	2002	2003
Local Data	- .5%	- .7%	1.2%	1.7%	- .1%
National	1.5%	2.4%	.03%	-.31%	.86%
Basis:	MSA	MSA	MSA	MSA	MSA

Housing

This attribute provides an indication of availability of housing, both sales and rental, in the local community. Note: According to the 2000 Census, Vacant Sale and Vacant Rental Units do not equal total Vacant Housing Units. Vacant housing units may also include units that are vacant but not on the market for sale or rent. For

each entry, the basis of the data (either MSA or number of counties in the MHA or the county of the installation) is indicated.

Total Vacant Housing Units	35,978	Basis: MSA
Vacant Sale Units	5,320	
Vacant Rental Units	9,748	

Medical Providers

This attribute provides an indicator of availability of medical care for military and DoD civilians in the local community. The table reflects the raw number of physicians/beds and ratio of physicians/beds to population. The basis of the data (either MSA or number of counties in the MHA or the county of the installation) is indicated.

	# Physicians	# Beds	Population	
Local Community	2,495	2,757	875,583	Basis: MSA
Ratio	1:351	1:318		
National Ratio (2003)	1:421.2	1:373.7		

Safety/Crime

The local community's Uniform Crime Reports (UCR) Index for 2002 per 100,000 people and the national UCR based on information from the Federal Bureau of Investigation (FBI) for 2002 is provided. The basis of the data (either MSA or state) is indicated.

Local UCR	2,803.7	Basis: state
National UCR	4,118.8	

Transportation

Distance to an airport shows convenience and availability of airline transportation. Public transportation shows potential for members and DoD civilians to use it to commute to/from work under normal circumstances and for leisure.

Distance from NAVNUPWRTRAU_BALLSTON_SPA_NY to nearest commercial airport: 29.0 miles
Is NAVNUPWRTRAU_BALLSTON_SPA_NY served by regularly scheduled public transportation? No

Utilities

This attribute identifies a local community's water and sewer systems' ability to receive 1,000 additional people.

Does the local community's water system have the ability to meet an expanded need of an additional 1,000 people moving in the local community? Yes

Does the local community's sewer system have the ability to meet an expanded need of an additional 1,000 people moving in the local community? Yes

NAVPGSCOL_MONTEREY_CA, CA

Demographics

The following tables provide a short description of the area near the installation/activity. NAVPGSCOL_MONTEREY_CA is 23 miles from Salinas, CA, the nearest city with a population of 100,000 or more. The nearest metropolitan statistical area (MSA) is

MSA	Population
Salinas, CA MSA	401,762

The following entities comprise the military housing area (MHA):

County/City	Population
Monterey	401762
San Benito	53234
Santa Cruz	255602
Total	710,598

Child Care

This attribute captures the number of nationally accredited child-care centers within the local community: 7

Cost of Living

Cost of Living provides a relative measure of cost of living in the local community. General Schedule (GS) Locality pay provides a relative scale to compare local salaries with government salaries and Basic Allowance for Housing (BAH) is an indicator of the local rental market. In-state tuition is an indicator of the support provided by the state for active duty family members to participate in higher-level education opportunities. For median household income and house value, the basis of the data (either MSA or number of counties in the MHA or the county of the installation) is indicated.

Median Household Income	(US Avg $41,994)	$48,305	Basis: MSA
Median House Value	(US Avg $119,600)	$265,800	
GS Locality Pay	("Rest of US" 10.9%)	24.2%	
O-3 with Dependents BAH Rate		$2,291	
In-state Tuition for Family Member		Yes	
In-state Tuition Continues if Member PCSs Out of State		No	

Education

This attribute defines the population in local school districts and identifies capacity. The pupil/teacher ratio, graduation rate, and composite SAT I/ACT scores provide a relative quality indicator of education. This attribute also attempts to give communities credit for the potential intellectual capital they provide.

NOTE: "MFR"--means a Memorandum For Record is on file at the installation/activity/agency to document problems in obtaining the required information. Reasons for not being able to obtain information may be that the

school district refused to provide the information or the school district does not use or track the information. For each entry, the number of school districts for which data are available of the total number of school districts reported, and the number of MFRs is indicated.

		Basis
School District(s) Capacity	14,973	1 of 25 districts, 24 MFRs
Students Enrolled	73,812	25 of 25 districts
Average Pupil/Teacher Ratio	20.5:1	25 of 25 districts
High School Students Enrolled	20,336	10 of 10 districts
Average High School Graduation Rate (US Avg 67.3%)	89.1%	10 of 10 districts
Average Composite SAT I Score (US Avg 1026)	922	8 of 10 districts, 2 MFRs
Average ACT Score (US Avg 20.8)	20	6 of 10 districts, 4 MFRs
Available Graduate/PhD Programs	6	
Available Colleges and/or Universities	9	
Available Vocational and/or Technical Schools	1	

Employment

Unemployment and job growth rates provide an indicator of job availability in the local community. National rates from the Bureau of Labor Statistics are also provided. For each entry, the basis of the data (either MSA or number of counties in the MHA or the county of the installation) is indicated.

The unemployment rates for the last five years:

	1999	2000	2001	2002	2003
Local Data	9.6%	9.6%	9.4%	10.5%	10.4%
National	4.2%	4.0%	4.7%	5.8%	6.0%
Basis:	MSA	MSA	MSA	MSA	MSA

The annual job growth rate for the last five-years:

	1999	2000	2001	2002	2003
Local Data	3.1%	3.0%	.3%	1.0%	.7%
National	1.5%	2.4%	.03%	-.31%	.86%
Basis:	MSA	MSA	MSA	MSA	MSA

Housing

This attribute provides an indication of availability of housing, both sales and rental, in the local community. Note: According to the 2000 Census, Vacant Sale and Vacant Rental Units do not equal total Vacant Housing Units. Vacant housing units may also include units that are vacant but not on the market for sale or rent. For each entry, the basis of the data (either MSA or number of counties in the MHA or the county of the installation) is indicated.

Total Vacant Housing Units	10,472	Basis: 1 of 3 counties
Vacant Sale Units	3,261	
Vacant Rental Units	1,711	

Medical Providers

This attribute provides an indicator of availability of medical care for military and DoD civilians in the local community. The table reflects the raw number of physicians/beds and ratio of physicians/beds to population. The basis of the data (either MSA or number of counties in the MHA or the county of the installation) is indicated.

	# Physicians	# Beds	Population	
Local Community	683	596	401,762	Basis: MSA
Ratio	1:588	1:674		
National Ratio (2003)	1:421.2	1:373.7		

Safety/Crime

The local community's Uniform Crime Reports (UCR) Index for 2002 per 100,000 people and the national UCR based on information from the Federal Bureau of Investigation (FBI) for 2002 is provided. The basis of the data (either MSA or state) is indicated.

Local UCR	3,463.4	Basis: MSA
National UCR	4,118.8	

Transportation

Distance to an airport shows convenience and availability of airline transportation. Public transportation shows potential for members and DoD civilians to use it to commute to/from work under normal circumstances and for leisure.

Distance from NAVPGSCOL_MONTEREY_CA to nearest commercial airport: 4.0 miles
Is NAVPGSCOL_MONTEREY_CA served by regularly scheduled public transportation? Yes

Utilities

This attribute identifies a local community's water and sewer systems' ability to receive 1,000 additional people.

Does the local community's water system have the ability to meet an expanded need of an additional 1,000 people moving in the local community? Yes

Does the local community's sewer system have the ability to meet an expanded need of an additional 1,000 people moving in the local community? Yes

NAVPHIBASE_LITTLE_CREEK_VA, VA

Demographics

The following tables provide a short description of the area near the installation/activity. NAVPHIBASE_LITTLE_CREEK_VA is within Virginia Beach, VA, the nearest city with a population of 100,000 or more. The nearest metropolitan statistical area (MSA) is

MSA	Population
Norfolk-Virginia Beach-Newport News, VA-NC MSA	1,569,541

The following entities comprise the military housing area (MHA):

County/City	Population
Chesapeake City	199184
Currituck	18190
Fredericksburg City	19279
Isle Of Wight	29728
Norfolk City	234403
Portsmouth City	100565
Suffolk City	63677
Virginia Beach City	425257
Total	1,090,283

Child Care

This attribute captures the number of nationally accredited child-care centers within the local community: 14

Cost of Living

Cost of Living provides a relative measure of cost of living in the local community. General Schedule (GS) Locality pay provides a relative scale to compare local salaries with government salaries and Basic Allowance for Housing (BAH) is an indicator of the local rental market. In-state tuition is an indicator of the support provided by the state for active duty family members to participate in higher-level education opportunities. For median household income and house value, the basis of the data (either MSA or number of counties in the MHA or the county of the installation) is indicated.

Median Household Income	(US Avg $41,994)	$42,448	Basis: MSA
Median House Value	(US Avg $119,600)	$110,100	
GS Locality Pay	("Rest of US" 10.9%)	10.9%	
O-3 with Dependents BAH Rate		$1,130	
In-state Tuition for Family Member		No	
In-state Tuition Continues if Member PCSs Out of State		No	

Education

This attribute defines the population in local school districts and identifies capacity. The pupil/teacher ratio, graduation rate, and composite SAT I/ACT scores provide a relative quality indicator of education. This attribute also attempts to give communities credit for the potential intellectual capital they provide.

NOTE: "MFR"--means a Memorandum For Record is on file at the installation/activity/agency to document problems in obtaining the required information. Reasons for not being able to obtain information may be that the school district refused to provide the information or the school district does not use or track the information. For each entry, the number of school districts for which data are available of the total number of school districts reported, and the number of MFRs is indicated.

		Basis
School District(s) Capacity	214,553	5 of 5 districts, 2 MFRs
Students Enrolled	198,947	5 of 5 districts, 1 MFR
Average Pupil/Teacher Ratio	12.7:1	5 of 5 districts, 1 MFR
High School Students Enrolled	55,928	5 of 5 districts
Average High School Graduation Rate (US Avg 67.3%)	79.8%	5 of 5 districts
Average Composite SAT I Score (US Avg 1026)	968	5 of 5 districts
Average ACT Score (US Avg 20.8)	20	5 of 5 districts
Available Graduate/PhD Programs	12	
Available Colleges and/or Universities	17	
Available Vocational and/or Technical Schools	15	

Employment

Unemployment and job growth rates provide an indicator of job availability in the local community. National rates from the Bureau of Labor Statistics are also provided. For each entry, the basis of the data (either MSA or number of counties in the MHA or the county of the installation) is indicated.

The unemployment rates for the last five years:

	1999	2000	2001	2002	2003
Local Data	3.4%	2.6%	3.5%	4.2%	4.4%
National	4.2%	4.0%	4.7%	5.8%	6.0%
Basis:	MSA	MSA	MSA	MSA	MSA

The annual job growth rate for the last five-years:

	1999	2000	2001	2002	2003
Local Data	.1%	1.4%	.9%	1.8%	1.9%
National	1.5%	2.4%	.03%	-.31%	.86%
Basis:	MSA	MSA	MSA	MSA	MSA

Housing

This attribute provides an indication of availability of housing, both sales and rental, in the local community. Note: According to the 2000 Census, Vacant Sale and Vacant Rental Units do not equal total Vacant Housing Units. Vacant housing units may also include units that are vacant but not on the market for sale or rent. For each entry, the basis of the data (either MSA or number of counties in the MHA or the county of the installation) is indicated.

Total Vacant Housing Units	41,676	Basis: MSA
Vacant Sale Units	7,856	
Vacant Rental Units	13,560	

Medical Providers

This attribute provides an indicator of availability of medical care for military and DoD civilians in the local community. The table reflects the raw number of physicians/beds and ratio of physicians/beds to population. The basis of the data (either MSA or number of counties in the MHA or the county of the installation) is indicated.

	# Physicians	# Beds	Population	
Local Community	3,599	2,936	1,569,541	Basis: MSA
Ratio	1:436	1:535		
National Ratio (2003)	1:421.2	1:373.7		

Safety/Crime

The local community's Uniform Crime Reports (UCR) Index for 2002 per 100,000 people and the national UCR based on information from the Federal Bureau of Investigation (FBI) for 2002 is provided. The basis of the data (either MSA or state) is indicated.

Local UCR	4,478.8	Basis: MSA
National UCR	4,118.8	

Transportation

Distance to an airport shows convenience and availability of airline transportation. Public transportation shows potential for members and DoD civilians to use it to commute to/from work under normal circumstances and for leisure.

Distance from NAVPHIBASE_LITTLE_CREEK_VA to nearest commercial airport: 3.5 miles
Is NAVPHIBASE_LITTLE_CREEK_VA served by regularly scheduled public transportation? Yes

Utilities

This attribute identifies a local community's water and sewer systems' ability to receive 1,000 additional people.

Does the local community's water system have the ability to meet an expanded need of an additional 1,000 people moving in the local community? Yes

Does the local community's sewer system have the ability to meet an expanded need of an additional 1,000 people moving in the local community? Yes

NAVPMOSSP_DET_MAGNA_UT, UT

Demographics

The following tables provide a short description of the area near the installation/activity. NAVPMOSSP_DET_MAGNA_UT is within West Valley City, UT, the nearest city with a population of 100,000 or more. The nearest metropolitan statistical area (MSA) is

MSA	Population
Salt Lake City-Ogden, UT MSA	1,333,914

The following entities comprise the military housing area (MHA):

County/City	Population
Davis	238994
Salt Lake	898387
Tooele	40735
Total	1,178,116

Child Care

This attribute captures the number of nationally accredited child-care centers within the local community: 24

Cost of Living

Cost of Living provides a relative measure of cost of living in the local community. General Schedule (GS) Locality pay provides a relative scale to compare local salaries with government salaries and Basic Allowance for Housing (BAH) is an indicator of the local rental market. In-state tuition is an indicator of the support provided by the state for active duty family members to participate in higher-level education opportunities. For median household income and house value, the basis of the data (either MSA or number of counties in the MHA or the county of the installation) is indicated.

Median Household Income	(US Avg $41,994)	$48,594	Basis: MSA
Median House Value	(US Avg $119,600)	$151,400	
GS Locality Pay	("Rest of US" 10.9%)	10.9%	
O-3 with Dependents BAH Rate		$1,029	
In-state Tuition for Family Member		Yes	
In-state Tuition Continues if Member PCSs Out of State		Yes	

Education

This attribute defines the population in local school districts and identifies capacity. The pupil/teacher ratio, graduation rate, and composite SAT I/ACT scores provide a relative quality indicator of education. This attribute also attempts to give communities credit for the potential intellectual capital they provide.

NOTE: "MFR"--means a Memorandum For Record is on file at the installation/activity/agency to document problems in obtaining the required information. Reasons for not being able to obtain information may be that the

school district refused to provide the information or the school district does not use or track the information. For each entry, the number of school districts for which data are available of the total number of school districts reported, and the number of MFRs is indicated.

		Basis
School District(s) Capacity	182,000	4 of 4 districts
Students Enrolled	174,916	4 of 4 districts
Average Pupil/Teacher Ratio	22.3:1	4 of 4 districts
High School Students Enrolled	39,909	4 of 4 districts
Average High School Graduation Rate (US Avg 67.3%)	93.9%	4 of 4 districts
Average Composite SAT I Score (US Avg 1026)		0 of 4 districts, 4 MFRs
Average ACT Score (US Avg 20.8)	22	4 of 4 districts
Available Graduate/PhD Programs	5	
Available Colleges and/or Universities	11	
Available Vocational and/or Technical Schools	16	

Employment

Unemployment and job growth rates provide an indicator of job availability in the local community. National rates from the Bureau of Labor Statistics are also provided. For each entry, the basis of the data (either MSA or number of counties in the MHA or the county of the installation) is indicated.

The unemployment rates for the last five years:

	1999	2000	2001	2002	2003
Local Data	3.6%	3.1%	4.3%	6.1%	5.8%
National	4.2%	4.0%	4.7%	5.8%	6.0%
Basis:	MSA	MSA	MSA	MSA	MSA

The annual job growth rate for the last five-years:

	1999	2000	2001	2002	2003
Local Data	2.3%	1.9%	- .6%	-1.4%	1.6%
National	1.5%	2.4%	.03%	-.31%	.86%
Basis:	MSA	MSA	MSA	MSA	MSA

Housing

This attribute provides an indication of availability of housing, both sales and rental, in the local community. Note: According to the 2000 Census, Vacant Sale and Vacant Rental Units do not equal total Vacant Housing Units. Vacant housing units may also include units that are vacant but not on the market for sale or rent. For each entry, the basis of the data (either MSA or number of counties in the MHA or the county of the installation) is indicated.

Total Vacant Housing Units	23,516	Basis:

Vacant Sale Units	6,841	MSA
Vacant Rental Units	9,540	

Medical Providers

This attribute provides an indicator of availability of medical care for military and DoD civilians in the local community. The table reflects the raw number of physicians/beds and ratio of physicians/beds to population. The basis of the data (either MSA or number of counties in the MHA or the county of the installation) is indicated.

	# Physicians	# Beds	Population	
Local Community	3,203	2,376	1,333,914	Basis: MSA
Ratio	1:416	1:561		
National Ratio (2003)	1:421.2	1:373.7		

Safety/Crime

The local community's Uniform Crime Reports (UCR) Index for 2002 per 100,000 people and the national UCR based on information from the Federal Bureau of Investigation (FBI) for 2002 is provided. The basis of the data (either MSA or state) is indicated.

Local UCR	5,383.0	Basis: MSA
National UCR	4,118.8	

Transportation

Distance to an airport shows convenience and availability of airline transportation. Public transportation shows potential for members and DoD civilians to use it to commute to/from work under normal circumstances and for leisure.

Distance from NAVPMOSSP_DET_MAGNA_UT to nearest commercial airport: 12.0 miles
Is NAVPMOSSP_DET_MAGNA_UT served by regularly scheduled public transportation? No

Utilities

This attribute identifies a local community's water and sewer systems' ability to receive 1,000 additional people.

Does the local community's water system have the ability to meet an expanded need of an additional 1,000 people moving in the local community? Yes

Does the local community's sewer system have the ability to meet an expanded need of an additional 1,000 people moving in the local community? Yes

NAVPMOSSP_PITTSFIELD_MA, MA

Demographics

The following tables provide a short description of the area near the installation/activity. NAVPMOSSP_PITTSFIELD_MA is 50 miles from Springfield, MA, the nearest city with a population of 100,000 or more. The nearest metropolitan statistical area (MSA) is

MSA	Population
Pittsfield, MA NECMA	134,953

The following entities comprise the military housing area (MHA):

County/City	Population
Berkshire	134953
Total	134,953

Child Care

This attribute captures the number of nationally accredited child-care centers within the local community: 18

Cost of Living

Cost of Living provides a relative measure of cost of living in the local community. General Schedule (GS) Locality pay provides a relative scale to compare local salaries with government salaries and Basic Allowance for Housing (BAH) is an indicator of the local rental market. In-state tuition is an indicator of the support provided by the state for active duty family members to participate in higher-level education opportunities. For median household income and house value, the basis of the data (either MSA or number of counties in the MHA or the county of the installation) is indicated.

Median Household Income	(US Avg $41,994)	$39,047	Basis: MSA
Median House Value	(US Avg $119,600)	$116,800	
GS Locality Pay	("Rest of US" 10.9%)	10.9%	
O-3 with Dependents BAH Rate		$1,179	
In-state Tuition for Family Member		No	
In-state Tuition Continues if Member PCSs Out of State		No	

Education

This attribute defines the population in local school districts and identifies capacity. The pupil/teacher ratio, graduation rate, and composite SAT I/ACT scores provide a relative quality indicator of education. This attribute also attempts to give communities credit for the potential intellectual capital they provide.

NOTE: "MFR"--means a Memorandum For Record is on file at the installation/activity/agency to document problems in obtaining the required information. Reasons for not being able to obtain information may be that the school district refused to provide the information or the school district does not use or track the information. For

each entry, the number of school districts for which data are available of the total number of school districts reported, and the number of MFRs is indicated.

		Basis
School District(s) Capacity	7,468	13 of 13 districts
Students Enrolled	6,785	13 of 13 districts
Average Pupil/Teacher Ratio	19.7:1	13 of 13 districts
High School Students Enrolled	1,940	2 of 2 districts
Average High School Graduation Rate (US Avg 67.3%)	94.0%	2 of 2 districts
Average Composite SAT I Score (US Avg 1026)	1014	2 of 2 districts
Average ACT Score (US Avg 20.8)		0 of 2 districts, 2 MFRs
Available Graduate/PhD Programs	2	
Available Colleges and/or Universities	1	
Available Vocational and/or Technical Schools	3	

Employment

Unemployment and job growth rates provide an indicator of job availability in the local community. National rates from the Bureau of Labor Statistics are also provided. For each entry, the basis of the data (either MSA or number of counties in the MHA or the county of the installation) is indicated.

The unemployment rates for the last five years:

	1999	2000	2001	2002	2003
Local Data	4.2%	3.5%	4.0%	5.1%	5.6%
National	4.2%	4.0%	4.7%	5.8%	6.0%
Basis:	MSA	MSA	MSA	MSA	MSA

The annual job growth rate for the last five-years:

	1999	2000	2001	2002	2003
Local Data	- .2%	-3.0%	1.5%	3.6%	-1.0%
National	1.5%	2.4%	.03%	-.31%	.86%
Basis:	MSA	MSA	MSA	MSA	MSA

Housing

This attribute provides an indication of availability of housing, both sales and rental, in the local community. Note: According to the 2000 Census, Vacant Sale and Vacant Rental Units do not equal total Vacant Housing Units. Vacant housing units may also include units that are vacant but not on the market for sale or rent. For each entry, the basis of the data (either MSA or number of counties in the MHA or the county of the installation) is indicated.

Total Vacant Housing Units	10,295	Basis: MSA
Vacant Sale Units	894	

Vacant Rental Units	1,547	

Medical Providers

This attribute provides an indicator of availability of medical care for military and DoD civilians in the local community. The table reflects the raw number of physicians/beds and ratio of physicians/beds to population. The basis of the data (either MSA or number of counties in the MHA or the county of the installation) is indicated.

	# Physicians	# Beds	Population	
Local Community	428	438	134,953	Basis: MSA
Ratio	1:315	1:308		
National Ratio (2003)	1:421.2	1:373.7		

Safety/Crime

The local community's Uniform Crime Reports (UCR) Index for 2002 per 100,000 people and the national UCR based on information from the Federal Bureau of Investigation (FBI) for 2002 is provided. The basis of the data (either MSA or state) is indicated.

Local UCR	3,094.2	Basis: state
National UCR	4,118.8	

Transportation

Distance to an airport shows convenience and availability of airline transportation. Public transportation shows potential for members and DoD civilians to use it to commute to/from work under normal circumstances and for leisure.

Distance from NAVPMOSSP_PITTSFIELD_MA to nearest commercial airport: 45.0 miles
Is NAVPMOSSP_PITTSFIELD_MA served by regularly scheduled public transportation? Yes

Utilities

This attribute identifies a local community's water and sewer systems' ability to receive 1,000 additional people.

Does the local community's water system have the ability to meet an expanded need of an additional 1,000 people moving in the local community? Yes

Does the local community's sewer system have the ability to meet an expanded need of an additional 1,000 people moving in the local community? Yes

NAVPMOSSP_SUNNYVALE_CA, CA

Demographics

The following tables provide a short description of the area near the installation/activity. NAVPMOSSP_SUNNYVALE_CA is 2.5 miles from Santa Clara, CA, the nearest city with a population of 100,000 or more. The nearest metropolitan statistical area (MSA) is

MSA	Population
San Jose, CA PMSA	1,682,585

The following entities comprise the military housing area (MHA):

County/City	Population
San Mateo	707161
Santa Clara	1682585
Total	2,389,746

Child Care

This attribute captures the number of nationally accredited child-care centers within the local community: 58

Cost of Living

Cost of Living provides a relative measure of cost of living in the local community. General Schedule (GS) Locality pay provides a relative scale to compare local salaries with government salaries and Basic Allowance for Housing (BAH) is an indicator of the local rental market. In-state tuition is an indicator of the support provided by the state for active duty family members to participate in higher-level education opportunities. For median household income and house value, the basis of the data (either MSA or number of counties in the MHA or the county of the installation) is indicated.

Median Household Income	(US Avg $41,994)	$74,335	Basis: MSA
Median House Value	(US Avg $119,600)	$446,400	
GS Locality Pay	("Rest of US" 10.9%)	24.2%	
O-3 with Dependents BAH Rate		$2,738	
In-state Tuition for Family Member		Yes	
In-state Tuition Continues if Member PCSs Out of State		No	

Education

This attribute defines the population in local school districts and identifies capacity. The pupil/teacher ratio, graduation rate, and composite SAT I/ACT scores provide a relative quality indicator of education. This attribute also attempts to give communities credit for the potential intellectual capital they provide.

NOTE: "MFR"--means a Memorandum For Record is on file at the installation/activity/agency to document problems in obtaining the required information. Reasons for not being able to obtain information may be that the school district refused to provide the information or the school district does not use or track the information. For

each entry, the number of school districts for which data are available of the total number of school districts reported, and the number of MFRs is indicated.

		Basis
School District(s) Capacity	289,205	32 of 32 districts
Students Enrolled	268,697	32 of 32 districts
Average Pupil/Teacher Ratio	20.2:1	32 of 32 districts
High School Students Enrolled	78,146	11 of 11 districts
Average High School Graduation Rate (US Avg 67.3%)	93.0%	11 of 11 districts
Average Composite SAT I Score (US Avg 1026)	1065	11 of 11 districts
Average ACT Score (US Avg 20.8)	23	11 of 11 districts
Available Graduate/PhD Programs	5	
Available Colleges and/or Universities	17	
Available Vocational and/or Technical Schools	4	

Employment

Unemployment and job growth rates provide an indicator of job availability in the local community. National rates from the Bureau of Labor Statistics are also provided. For each entry, the basis of the data (either MSA or number of counties in the MHA or the county of the installation) is indicated.

The unemployment rates for the last five years:

	1999	2000	2001	2002	2003
Local Data	3.0%	2.0%	4.6%	8.5%	8.2%
National	4.2%	4.0%	4.7%	5.8%	6.0%
Basis:	MSA	MSA	MSA	MSA	MSA

The annual job growth rate for the last five-years:

	1999	2000	2001	2002	2003
Local Data	.8%	5.8%	-2.9%	-9.3%	-4.9%
National	1.5%	2.4%	.03%	-.31%	.86%
Basis:	MSA	MSA	MSA	MSA	MSA

Housing

This attribute provides an indication of availability of housing, both sales and rental, in the local community. Note: According to the 2000 Census, Vacant Sale and Vacant Rental Units do not equal total Vacant Housing Units. Vacant housing units may also include units that are vacant but not on the market for sale or rent. For each entry, the basis of the data (either MSA or number of counties in the MHA or the county of the installation) is indicated.

Total Vacant Housing Units	13,466	Basis: MSA
Vacant Sale Units	2,155	
Vacant Rental Units	4,450	

Medical Providers

This attribute provides an indicator of availability of medical care for military and DoD civilians in the local community. The table reflects the raw number of physicians/beds and ratio of physicians/beds to population. The basis of the data (either MSA or number of counties in the MHA or the county of the installation) is indicated.

	# Physicians	# Beds	Population	
Local Community	5,091	3,134	1,682,585	Basis: MSA
Ratio	1:331	1:537		
National Ratio (2003)	1:421.2	1:373.7		

Safety/Crime

The local community's Uniform Crime Reports (UCR) Index for 2002 per 100,000 people and the national UCR based on information from the Federal Bureau of Investigation (FBI) for 2002 is provided. The basis of the data (either MSA or state) is indicated.

Local UCR	2,645.4	Basis: MSA
National UCR	4,118.8	

Transportation

Distance to an airport shows convenience and availability of airline transportation. Public transportation shows potential for members and DoD civilians to use it to commute to/from work under normal circumstances and for leisure.

Distance from NAVPMOSSP_SUNNYVALE_CA to nearest commercial airport: 9.0 miles
Is NAVPMOSSP_SUNNYVALE_CA served by regularly scheduled public transportation? Yes

Utilities

This attribute identifies a local community's water and sewer systems' ability to receive 1,000 additional people.

Does the local community's water system have the ability to meet an expanded need of an additional 1,000 people moving in the local community? Yes

Does the local community's sewer system have the ability to meet an expanded need of an additional 1,000 people moving in the local community? Yes

NAVRESCEN_ADELPHI_MD, MD

Demographics

The following tables provide a short description of the area near the installation/activity. NAVRESCEN_ADELPHI_MD is 20 miles from Washington, DC, the nearest city with a population of 100,000 or more. The nearest metropolitan statistical area (MSA) is

MSA	Population
Washington, DC-MD-VA-WV PMSA	4,923,153

The following entities comprise the military housing area (MHA):

County/City	Population
Alexandria City	128283
Arlington	189453
District Of Columbia	572059
Fairfax	969749
Falls Church City	10377
Montgomery	873341
Prince George's	801515
Total	3,544,777

Child Care

This attribute captures the number of nationally accredited child-care centers within the local community: 10

Cost of Living

Cost of Living provides a relative measure of cost of living in the local community. General Schedule (GS) Locality pay provides a relative scale to compare local salaries with government salaries and Basic Allowance for Housing (BAH) is an indicator of the local rental market. In-state tuition is an indicator of the support provided by the state for active duty family members to participate in higher-level education opportunities. For median household income and house value, the basis of the data (either MSA or number of counties in the MHA or the county of the installation) is indicated.

Median Household Income	(US Avg $41,994)	$62,216	Basis: MSA
Median House Value	(US Avg $119,600)	$178,900	
GS Locality Pay	("Rest of US" 10.9%)	14.6%	
O-3 with Dependents BAH Rate		$2,006	
In-state Tuition for Family Member		Yes	
In-state Tuition Continues if Member PCSs Out of State		No	

Education

This attribute defines the population in local school districts and identifies capacity. The pupil/teacher ratio, graduation rate, and composite SAT I/ACT scores provide a relative quality indicator of education. This attribute also attempts to give communities credit for the potential intellectual capital they provide.

NOTE: "MFR"--means a Memorandum For Record is on file at the installation/activity/agency to document problems in obtaining the required information. Reasons for not being able to obtain information may be that the school district refused to provide the information or the school district does not use or track the information. For each entry, the number of school districts for which data are available of the total number of school districts reported, and the number of MFRs is indicated.

		Basis
School District(s) Capacity	133,048	1 of 1 district
Students Enrolled	137,039	1 of 1 district
Average Pupil/Teacher Ratio	16.7:1	1 of 1 district
High School Students Enrolled	39,434	1 of 1 district
Average High School Graduation Rate (US Avg 67.3%)	89.5%	1 of 1 district
Average Composite SAT I Score (US Avg 1026)	886	1 of 1 district
Average ACT Score (US Avg 20.8)		0 of 1 district, 1 MFR
Available Graduate/PhD Programs	5	
Available Colleges and/or Universities	5	
Available Vocational and/or Technical Schools	5	

Employment

Unemployment and job growth rates provide an indicator of job availability in the local community. National rates from the Bureau of Labor Statistics are also provided. For each entry, the basis of the data (either MSA or number of counties in the MHA or the county of the installation) is indicated.

The unemployment rates for the last five years:

	1999	2000	2001	2002	2003
Local Data	2.6%	2.4%	3.1%	3.7%	3.5%
National	4.2%	4.0%	4.7%	5.8%	6.0%
Basis:	MSA	MSA	MSA	MSA	MSA

The annual job growth rate for the last five-years:

	1999	2000	2001	2002	2003
Local Data	3.3%	3.0%	1.4%	1.0%	1.0%
National	1.5%	2.4%	.03%	-.31%	.86%
Basis:	MSA	MSA	MSA	MSA	MSA

Housing

This attribute provides an indication of availability of housing, both sales and rental, in the local community. Note: According to the 2000 Census, Vacant Sale and Vacant Rental Units do not equal total Vacant Housing Units. Vacant housing units may also include units that are vacant but not on the market for sale or rent. For each entry, the basis of the data (either MSA or number of counties in the MHA or the county of the installation) is indicated.

Total Vacant Housing Units	94,577	Basis: MSA
Vacant Sale Units	19,464	
Vacant Rental Units	29,918	

Medical Providers

This attribute provides an indicator of availability of medical care for military and DoD civilians in the local community. The table reflects the raw number of physicians/beds and ratio of physicians/beds to population. The basis of the data (either MSA or number of counties in the MHA or the county of the installation) is indicated.

	# Physicians	# Beds	Population	
Local Community	15,667	9,031	4,923,153	Basis: MSA
Ratio	1:314	1:545		
National Ratio (2003)	1:421.2	1:373.7		

Safety/Crime

The local community's Uniform Crime Reports (UCR) Index for 2002 per 100,000 people and the national UCR based on information from the Federal Bureau of Investigation (FBI) for 2002 is provided. The basis of the data (either MSA or state) is indicated.

Local UCR	4,047.1	Basis: MSA
National UCR	4,118.8	

Transportation

Distance to an airport shows convenience and availability of airline transportation. Public transportation shows potential for members and DoD civilians to use it to commute to/from work under normal circumstances and for leisure.

Distance from NAVRESCEN_ADELPHI_MD to nearest commercial airport: 25.0 miles
Is NAVRESCEN_ADELPHI_MD served by regularly scheduled public transportation? Yes

Utilities

This attribute identifies a local community's water and sewer systems' ability to receive 1,000 additional people.

Does the local community's water system have the ability to meet an expanded need of an additional 1,000 people moving in the local community? Yes

Does the local community's sewer system have the ability to meet an expanded need of an additional 1,000 people moving in the local community? Yes

NAVRESCEN_ASHEVILLE_NC, NC

Demographics

The following tables provide a short description of the area near the installation/activity. NAVRESCEN_ASHEVILLE_NC is 130 miles from Charlotte, NC, the nearest city with a population of 100,000 or more. The nearest metropolitan statistical area (MSA) is

MSA	Population
Asheville, NC MSA	225,965

The following entities comprise the military housing area (MHA):

County/City	Population
Buncombe	206330
Total	206,330

Child Care

This attribute captures the number of nationally accredited child-care centers within the local community: 14

Cost of Living

Cost of Living provides a relative measure of cost of living in the local community. General Schedule (GS) Locality pay provides a relative scale to compare local salaries with government salaries and Basic Allowance for Housing (BAH) is an indicator of the local rental market. In-state tuition is an indicator of the support provided by the state for active duty family members to participate in higher-level education opportunities. For median household income and house value, the basis of the data (either MSA or number of counties in the MHA or the county of the installation) is indicated.

Median Household Income	(US Avg $41,994)	$36,179	Basis: MSA
Median House Value	(US Avg $119,600)	$117,700	
GS Locality Pay	("Rest of US" 10.9%)	10.9%	
O-3 with Dependents BAH Rate		$1,070	
In-state Tuition for Family Member		Yes	
In-state Tuition Continues if Member PCSs Out of State		No	

Education

This attribute defines the population in local school districts and identifies capacity. The pupil/teacher ratio, graduation rate, and composite SAT I/ACT scores provide a relative quality indicator of education. This attribute also attempts to give communities credit for the potential intellectual capital they provide.

NOTE: "MFR"--means a Memorandum For Record is on file at the installation/activity/agency to document problems in obtaining the required information. Reasons for not being able to obtain information may be that the school district refused to provide the information or the school district does not use or track the information. For

each entry, the number of school districts for which data are available of the total number of school districts reported, and the number of MFRs is indicated.

		Basis
School District(s) Capacity	58,720	2 of 2 districts
Students Enrolled	28,522	2 of 2 districts
Average Pupil/Teacher Ratio	16.3:1	2 of 2 districts
High School Students Enrolled	5,576	2 of 2 districts
Average High School Graduation Rate (US Avg 67.3%)	98.5%	2 of 2 districts
Average Composite SAT I Score (US Avg 1026)	1061	2 of 2 districts
Average ACT Score (US Avg 20.8)	20	2 of 2 districts
Available Graduate/PhD Programs	1	
Available Colleges and/or Universities	3	
Available Vocational and/or Technical Schools	1	

Employment

Unemployment and job growth rates provide an indicator of job availability in the local community. National rates from the Bureau of Labor Statistics are also provided. For each entry, the basis of the data (either MSA or number of counties in the MHA or the county of the installation) is indicated.

The unemployment rates for the last five years:

	1999	2000	2001	2002	2003
Local Data	2.3%	2.6%	3.7%	4.4%	3.9%
National	4.2%	4.0%	4.7%	5.8%	6.0%
Basis:	MSA	MSA	MSA	MSA	MSA

The annual job growth rate for the last five-years:

	1999	2000	2001	2002	2003
Local Data	.7%	1.5%	.1%	-2.0%	3.7%
National	1.5%	2.4%	.03%	-.31%	.86%
Basis:	MSA	MSA	MSA	MSA	MSA

Housing

This attribute provides an indication of availability of housing, both sales and rental, in the local community. Note: According to the 2000 Census, Vacant Sale and Vacant Rental Units do not equal total Vacant Housing Units. Vacant housing units may also include units that are vacant but not on the market for sale or rent. For each entry, the basis of the data (either MSA or number of counties in the MHA or the county of the installation) is indicated.

Total Vacant Housing Units	9,919	Basis: MSA
Vacant Sale Units	1,570	
Vacant Rental Units	2,391	

Medical Providers

This attribute provides an indicator of availability of medical care for military and DoD civilians in the local community. The table reflects the raw number of physicians/beds and ratio of physicians/beds to population. The basis of the data (either MSA or number of counties in the MHA or the county of the installation) is indicated.

	# Physicians	# Beds	Population	
Local Community	794	702	225,965	Basis: MSA
Ratio	1:285	1:322		
National Ratio (2003)	1:421.2	1:373.7		

Safety/Crime

The local community's Uniform Crime Reports (UCR) Index for 2002 per 100,000 people and the national UCR based on information from the Federal Bureau of Investigation (FBI) for 2002 is provided. The basis of the data (either MSA or state) is indicated.

Local UCR	3,610.1	Basis: MSA
National UCR	4,118.8	

Transportation

Distance to an airport shows convenience and availability of airline transportation. Public transportation shows potential for members and DoD civilians to use it to commute to/from work under normal circumstances and for leisure.

Distance from NAVRESCEN_ASHEVILLE_NC to nearest commercial airport: 14.0 miles
Is NAVRESCEN_ASHEVILLE_NC served by regularly scheduled public transportation? No

Utilities

This attribute identifies a local community's water and sewer systems' ability to receive 1,000 additional people.

Does the local community's water system have the ability to meet an expanded need of an additional 1,000 people moving in the local community? Yes

Does the local community's sewer system have the ability to meet an expanded need of an additional 1,000 people moving in the local community? Yes

NAVRESCEN_AVOCA_PA, PA

Demographics

The following tables provide a short description of the area near the installation/activity. NAVRESCEN_AVOCA_PA is 67 miles from Allentown, PA, the nearest city with a population of 100,000 or more. The nearest metropolitan statistical area (MSA) is

MSA	Population
Scranton-Wilkes-Barre-Hazleton, PA MSA	624,776

The following entities comprise the military housing area (MHA):

County/City	Population
Lackawanna	213295
Luzerne	319250
Monroe	138687
Total	671,232

Child Care

This attribute captures the number of nationally accredited child-care centers within the local community: 23

Cost of Living

Cost of Living provides a relative measure of cost of living in the local community. General Schedule (GS) Locality pay provides a relative scale to compare local salaries with government salaries and Basic Allowance for Housing (BAH) is an indicator of the local rental market. In-state tuition is an indicator of the support provided by the state for active duty family members to participate in higher-level education opportunities. For median household income and house value, the basis of the data (either MSA or number of counties in the MHA or the county of the installation) is indicated.

Median Household Income	(US Avg $41,994)	$34,161	Basis: MSA
Median House Value	(US Avg $119,600)	$88,100	
GS Locality Pay	("Rest of US" 10.9%)	10.9%	
O-3 with Dependents BAH Rate		$ 877	
In-state Tuition for Family Member		Yes	
In-state Tuition Continues if Member PCSs Out of State		No	

Education

This attribute defines the population in local school districts and identifies capacity. The pupil/teacher ratio, graduation rate, and composite SAT I/ACT scores provide a relative quality indicator of education. This attribute also attempts to give communities credit for the potential intellectual capital they provide.

NOTE: "MFR"--means a Memorandum For Record is on file at the installation/activity/agency to document problems in obtaining the required information. Reasons for not being able to obtain information may be that the

school district refused to provide the information or the school district does not use or track the information. For each entry, the number of school districts for which data are available of the total number of school districts reported, and the number of MFRs is indicated.

		Basis
School District(s) Capacity	91,300	25 of 25 districts
Students Enrolled	70,068	25 of 25 districts
Average Pupil/Teacher Ratio	17.1:1	25 of 25 districts
High School Students Enrolled	25,722	26 of 26 districts
Average High School Graduation Rate (US Avg 67.3%)	97.7%	26 of 26 districts
Average Composite SAT I Score (US Avg 1026)	961	24 of 26 districts, 2 MFRs
Average ACT Score (US Avg 20.8)	21	4 of 26 districts, 22 MFRs
Available Graduate/PhD Programs	6	
Available Colleges and/or Universities	9	
Available Vocational and/or Technical Schools	20	

Employment

Unemployment and job growth rates provide an indicator of job availability in the local community. National rates from the Bureau of Labor Statistics are also provided. For each entry, the basis of the data (either MSA or number of counties in the MHA or the county of the installation) is indicated.

The unemployment rates for the last five years:

	1999	2000	2001	2002	2003
Local Data	5.6%	4.9%	5.4%	6.2%	6.0%
National	4.2%	4.0%	4.7%	5.8%	6.0%
Basis:	MSA	MSA	MSA	MSA	MSA

The annual job growth rate for the last five-years:

	1999	2000	2001	2002	2003
Local Data	.3%	.3%	.6%	- .7%	-1.2%
National	1.5%	2.4%	.03%	-.31%	.86%
Basis:	MSA	MSA	MSA	MSA	MSA

Housing

This attribute provides an indication of availability of housing, both sales and rental, in the local community. Note: According to the 2000 Census, Vacant Sale and Vacant Rental Units do not equal total Vacant Housing Units. Vacant housing units may also include units that are vacant but not on the market for sale or rent. For each entry, the basis of the data (either MSA or number of counties in the MHA or the county of the installation) is indicated.

Total Vacant Housing Units	27,912	Basis: MSA
Vacant Sale Units	3,919	
Vacant Rental Units	6,864	

Medical Providers

This attribute provides an indicator of availability of medical care for military and DoD civilians in the local community. The table reflects the raw number of physicians/beds and ratio of physicians/beds to population. The basis of the data (either MSA or number of counties in the MHA or the county of the installation) is indicated.

	# Physicians	# Beds	Population	
Local Community	1,433	2,423	624,776	Basis: MSA
Ratio	1:436	1:258		
National Ratio (2003)	1:421.2	1:373.7		

Safety/Crime

The local community's Uniform Crime Reports (UCR) Index for 2002 per 100,000 people and the national UCR based on information from the Federal Bureau of Investigation (FBI) for 2002 is provided. The basis of the data (either MSA or state) is indicated.

Local UCR	2,540.6	Basis: MSA
National UCR	4,118.8	

Transportation

Distance to an airport shows convenience and availability of airline transportation. Public transportation shows potential for members and DoD civilians to use it to commute to/from work under normal circumstances and for leisure.

Distance from NAVRESCEN_AVOCA_PA to nearest commercial airport: .5 miles
Is NAVRESCEN_AVOCA_PA served by regularly scheduled public transportation? No

Utilities

This attribute identifies a local community's water and sewer systems' ability to receive 1,000 additional people.

Does the local community's water system have the ability to meet an expanded need of an additional 1,000 people moving in the local community? Yes

Does the local community's sewer system have the ability to meet an expanded need of an additional 1,000 people moving in the local community? Yes

NAVRESCEN_BALTIMORE_MD, MD

Demographics

The following tables provide a short description of the area near the installation/activity. NAVRESCEN_BALTIMORE_MD is within Baltimore, MD, the nearest city with a population of 100,000 or more. The nearest metropolitan statistical area (MSA) is

MSA	Population
Baltimore, MD PMSA	2,552,994

The following entities comprise the military housing area (MHA):

County/City	Population
Baltimore City	651154
Baltimore	754292
Carroll	150897
Howard	247842
Total	1,804,185

Child Care

This attribute captures the number of nationally accredited child-care centers within the local community: 22

Cost of Living

Cost of Living provides a relative measure of cost of living in the local community. General Schedule (GS) Locality pay provides a relative scale to compare local salaries with government salaries and Basic Allowance for Housing (BAH) is an indicator of the local rental market. In-state tuition is an indicator of the support provided by the state for active duty family members to participate in higher-level education opportunities. For median household income and house value, the basis of the data (either MSA or number of counties in the MHA or the county of the installation) is indicated.

Median Household Income	(US Avg $41,994)	$49,938	Basis: MSA
Median House Value	(US Avg $119,600)	$134,900	
GS Locality Pay	("Rest of US" 10.9%)	10.9%	
O-3 with Dependents BAH Rate		$1,579	
In-state Tuition for Family Member		Yes	
In-state Tuition Continues if Member PCSs Out of State		No	

Education

This attribute defines the population in local school districts and identifies capacity. The pupil/teacher ratio, graduation rate, and composite SAT I/ACT scores provide a relative quality indicator of education. This attribute also attempts to give communities credit for the potential intellectual capital they provide.

NOTE: "MFR"--means a Memorandum For Record is on file at the installation/activity/agency to document problems in obtaining the required information. Reasons for not being able to obtain information may be that the school district refused to provide the information or the school district does not use or track the information. For each entry, the number of school districts for which data are available of the total number of school districts reported, and the number of MFRs is indicated.

		Basis
School District(s) Capacity	125,000	1 of 1 district
Students Enrolled	91,738	1 of 1 district
Average Pupil/Teacher Ratio	35.0:1	1 of 1 district
High School Students Enrolled	25,305	1 of 1 district
Average High School Graduation Rate (US Avg 67.3%)	84.7%	1 of 1 district
Average Composite SAT I Score (US Avg 1026)	1033	1 of 1 district
Average ACT Score (US Avg 20.8)		0 of 1 district, 1 MFR
Available Graduate/PhD Programs	31	
Available Colleges and/or Universities	12	
Available Vocational and/or Technical Schools	10	

Employment

Unemployment and job growth rates provide an indicator of job availability in the local community. National rates from the Bureau of Labor Statistics are also provided. For each entry, the basis of the data (either MSA or number of counties in the MHA or the county of the installation) is indicated.

The unemployment rates for the last five years:

	1999	2000	2001	2002	2003
Local Data	4.0%	4.4%	4.5%	4.8%	5.1%
National	4.2%	4.0%	4.7%	5.8%	6.0%
Basis:	MSA	MSA	MSA	MSA	MSA

The annual job growth rate for the last five-years:

	1999	2000	2001	2002	2003
Local Data	1.7%	.2%	1.5%	1.1%	- .4%
National	1.5%	2.4%	.03%	-.31%	.86%
Basis:	MSA	MSA	MSA	MSA	MSA

Housing

This attribute provides an indication of availability of housing, both sales and rental, in the local community. Note: According to the 2000 Census, Vacant Sale and Vacant Rental Units do not equal total Vacant Housing Units. Vacant housing units may also include units that are vacant but not on the market for sale or rent. For each entry, the basis of the data (either MSA or number of counties in the MHA or the county of the installation) is indicated.

Total Vacant Housing Units	73,975	Basis: MSA
Vacant Sale Units	12,413	
Vacant Rental Units	21,775	

Medical Providers

This attribute provides an indicator of availability of medical care for military and DoD civilians in the local community. The table reflects the raw number of physicians/beds and ratio of physicians/beds to population. The basis of the data (either MSA or number of counties in the MHA or the county of the installation) is indicated.

	# Physicians	# Beds	Population	
Local Community	9,363	6,696	2,552,994	Basis: MSA
Ratio	1:273	1:381		
National Ratio (2003)	1:421.2	1:373.7		

Safety/Crime

The local community's Uniform Crime Reports (UCR) Index for 2002 per 100,000 people and the national UCR based on information from the Federal Bureau of Investigation (FBI) for 2002 is provided. The basis of the data (either MSA or state) is indicated.

Local UCR	5,124.3	Basis: MSA
National UCR	4,118.8	

Transportation

Distance to an airport shows convenience and availability of airline transportation. Public transportation shows potential for members and DoD civilians to use it to commute to/from work under normal circumstances and for leisure.

Distance from NAVRESCEN_BALTIMORE_MD to nearest commercial airport: 11.1 miles
Is NAVRESCEN_BALTIMORE_MD served by regularly scheduled public transportation? Yes

Utilities

This attribute identifies a local community's water and sewer systems' ability to receive 1,000 additional people.

Does the local community's water system have the ability to meet an expanded need of an additional 1,000 people moving in the local community? Yes

Does the local community's sewer system have the ability to meet an expanded need of an additional 1,000 people moving in the local community? Yes

NAVRESCEN_BANGOR_ME, ME

Demographics

The following tables provide a short description of the area near the installation/activity. NAVRESCEN_BANGOR_ME is 223.5 miles from Manchester, NH, the nearest city with a population of 100,000 or more. The nearest metropolitan statistical area (MSA) is

MSA	Population
Bangor, ME NECMA	144,919

The following entities comprise the military housing area (MHA):

County/City	Population
Penobscot	144919
Total	144,919

Child Care

This attribute captures the number of nationally accredited child-care centers within the local community: 1

Cost of Living

Cost of Living provides a relative measure of cost of living in the local community. General Schedule (GS) Locality pay provides a relative scale to compare local salaries with government salaries and Basic Allowance for Housing (BAH) is an indicator of the local rental market. In-state tuition is an indicator of the support provided by the state for active duty family members to participate in higher-level education opportunities. For median household income and house value, the basis of the data (either MSA or number of counties in the MHA or the county of the installation) is indicated.

Median Household Income	(US Avg $41,994)	$34,274	Basis: MSA
Median House Value	(US Avg $119,600)	$82,400	
GS Locality Pay	("Rest of US" 10.9%)	10.9%	
O-3 with Dependents BAH Rate		$1,119	
In-state Tuition for Family Member		Yes	
In-state Tuition Continues if Member PCSs Out of State		No	

Education

This attribute defines the population in local school districts and identifies capacity. The pupil/teacher ratio, graduation rate, and composite SAT I/ACT scores provide a relative quality indicator of education. This attribute also attempts to give communities credit for the potential intellectual capital they provide.

NOTE: "MFR"--means a Memorandum For Record is on file at the installation/activity/agency to document problems in obtaining the required information. Reasons for not being able to obtain information may be that the school district refused to provide the information or the school district does not use or track the information. For

each entry, the number of school districts for which data are available of the total number of school districts reported, and the number of MFRs is indicated.

		Basis
School District(s) Capacity	22,700	1 of 1 district
Students Enrolled	146,982	1 of 1 district
Average Pupil/Teacher Ratio	13.0:1	1 of 1 district
High School Students Enrolled	8,547	1 of 1 district
Average High School Graduation Rate (US Avg 67.3%)	87.5%	1 of 1 district
Average Composite SAT I Score (US Avg 1026)	1005	1 of 1 district
Average ACT Score (US Avg 20.8)	23	1 of 1 district
Available Graduate/PhD Programs	2	
Available Colleges and/or Universities	6	
Available Vocational and/or Technical Schools	12	

Employment

Unemployment and job growth rates provide an indicator of job availability in the local community. National rates from the Bureau of Labor Statistics are also provided. For each entry, the basis of the data (either MSA or number of counties in the MHA or the county of the installation) is indicated.

The unemployment rates for the last five years:

	1999	2000	2001	2002	2003
Local Data	2.7%	2.4%	2.8%	2.9%	3.3%
National	4.2%	4.0%	4.7%	5.8%	6.0%
Basis:	MSA	MSA	MSA	MSA	MSA

The annual job growth rate for the last five-years:

	1999	2000	2001	2002	2003
Local Data	3.9%	3.7%	- .2%	.5%	1.1%
National	1.5%	2.4%	.03%	-.31%	.86%
Basis:	MSA	MSA	MSA	MSA	MSA

Housing

This attribute provides an indication of availability of housing, both sales and rental, in the local community. Note: According to the 2000 Census, Vacant Sale and Vacant Rental Units do not equal total Vacant Housing Units. Vacant housing units may also include units that are vacant but not on the market for sale or rent. For each entry, the basis of the data (either MSA or number of counties in the MHA or the county of the installation) is indicated.

Total Vacant Housing Units	8,751	Basis: 1 of 1 county
Vacant Sale Units	1,028	
Vacant Rental Units	1,131	

Medical Providers

This attribute provides an indicator of availability of medical care for military and DoD civilians in the local community. The table reflects the raw number of physicians/beds and ratio of physicians/beds to population. The basis of the data (either MSA or number of counties in the MHA or the county of the installation) is indicated.

	# Physicians	# Beds	Population	
Local Community	429	487	144,919	Basis: MSA
Ratio	1:338	1:298		
National Ratio (2003)	1:421.2	1:373.7		

Safety/Crime

The local community's Uniform Crime Reports (UCR) Index for 2002 per 100,000 people and the national UCR based on information from the Federal Bureau of Investigation (FBI) for 2002 is provided. The basis of the data (either MSA or state) is indicated.

Local UCR	3,812.3	Basis: MSA
National UCR	4,118.8	

Transportation

Distance to an airport shows convenience and availability of airline transportation. Public transportation shows potential for members and DoD civilians to use it to commute to/from work under normal circumstances and for leisure.

Distance from NAVRESCEN_BANGOR_ME to nearest commercial airport: 10.0 miles
Is NAVRESCEN_BANGOR_ME served by regularly scheduled public transportation? No

Utilities

This attribute identifies a local community's water and sewer systems' ability to receive 1,000 additional people.

Does the local community's water system have the ability to meet an expanded need of an additional 1,000 people moving in the local community? Yes

Does the local community's sewer system have the ability to meet an expanded need of an additional 1,000 people moving in the local community? Yes

NAVRESCEN_BILLINGS_MT, MT

Demographics

The following tables provide a short description of the area near the installation/activity. NAVRESCEN_BILLINGS_MT is 542 miles from Spokane, WA, the nearest city with a population of 100,000 or more. The nearest metropolitan statistical area (MSA) is

MSA	Population
Billings, MT MSA	129,352

The following entities comprise the military housing area (MHA):

County/City	Population
Yellowstone	129352
Total	129,352

Child Care

This attribute captures the number of nationally accredited child-care centers within the local community: 1

Cost of Living

Cost of Living provides a relative measure of cost of living in the local community. General Schedule (GS) Locality pay provides a relative scale to compare local salaries with government salaries and Basic Allowance for Housing (BAH) is an indicator of the local rental market. In-state tuition is an indicator of the support provided by the state for active duty family members to participate in higher-level education opportunities. For median household income and house value, the basis of the data (either MSA or number of counties in the MHA or the county of the installation) is indicated.

Median Household Income	(US Avg $41,994)	$35,147	Basis: MSA
Median House Value	(US Avg $119,600)	$99,900	
GS Locality Pay	("Rest of US" 10.9%)	10.9%	
O-3 with Dependents BAH Rate		$ 937	
In-state Tuition for Family Member		Yes	
In-state Tuition Continues if Member PCSs Out of State		No	

Education

This attribute defines the population in local school districts and identifies capacity. The pupil/teacher ratio, graduation rate, and composite SAT I/ACT scores provide a relative quality indicator of education. This attribute also attempts to give communities credit for the potential intellectual capital they provide.

NOTE: "MFR"--means a Memorandum For Record is on file at the installation/activity/agency to document problems in obtaining the required information. Reasons for not being able to obtain information may be that the school district refused to provide the information or the school district does not use or track the information. For

each entry, the number of school districts for which data are available of the total number of school districts reported, and the number of MFRs is indicated.

		Basis
School District(s) Capacity	6,190	1 of 1 district
Students Enrolled	11,666	1 of 1 district
Average Pupil/Teacher Ratio	16.3:1	1 of 1 district
High School Students Enrolled	4,770	1 of 1 district
Average High School Graduation Rate (US Avg 67.3%)	83.7%	1 of 1 district
Average Composite SAT I Score (US Avg 1026)	1133	1 of 1 district
Average ACT Score (US Avg 20.8)	22	1 of 1 district
Available Graduate/PhD Programs	2	
Available Colleges and/or Universities	2	
Available Vocational and/or Technical Schools	1	

Employment

Unemployment and job growth rates provide an indicator of job availability in the local community. National rates from the Bureau of Labor Statistics are also provided. For each entry, the basis of the data (either MSA or number of counties in the MHA or the county of the installation) is indicated.

The unemployment rates for the last five years:

	1999	2000	2001	2002	2003
Local Data	4.0%	3.8%	3.5%	3.7%	3.6%
National	4.2%	4.0%	4.7%	5.8%	6.0%
Basis:	MSA	MSA	MSA	MSA	MSA

The annual job growth rate for the last five-years:

	1999	2000	2001	2002	2003
Local Data	2.8%	1.4%	-5.9%	2.9%	3.1%
National	1.5%	2.4%	.03%	-.31%	.86%
Basis:	MSA	MSA	MSA	MSA	MSA

Housing

This attribute provides an indication of availability of housing, both sales and rental, in the local community. Note: According to the 2000 Census, Vacant Sale and Vacant Rental Units do not equal total Vacant Housing Units. Vacant housing units may also include units that are vacant but not on the market for sale or rent. For each entry, the basis of the data (either MSA or number of counties in the MHA or the county of the installation) is indicated.

Total Vacant Housing Units	2,479	Basis: MSA
Vacant Sale Units	548	
Vacant Rental Units	903	

Medical Providers

This attribute provides an indicator of availability of medical care for military and DoD civilians in the local community. The table reflects the raw number of physicians/beds and ratio of physicians/beds to population. The basis of the data (either MSA or number of counties in the MHA or the county of the installation) is indicated.

	# Physicians	# Beds	Population	
Local Community	422	624	129,352	Basis: MSA
Ratio	1:307	1:207		
National Ratio (2003)	1:421.2	1:373.7		

Safety/Crime

The local community's Uniform Crime Reports (UCR) Index for 2002 per 100,000 people and the national UCR based on information from the Federal Bureau of Investigation (FBI) for 2002 is provided. The basis of the data (either MSA or state) is indicated.

Local UCR	4,617.0	Basis: MSA
National UCR	4,118.8	

Transportation

Distance to an airport shows convenience and availability of airline transportation. Public transportation shows potential for members and DoD civilians to use it to commute to/from work under normal circumstances and for leisure.

Distance from NAVRESCEN_BILLINGS_MT to nearest commercial airport: 3.0 miles
Is NAVRESCEN_BILLINGS_MT served by regularly scheduled public transportation? Yes

Utilities

This attribute identifies a local community's water and sewer systems' ability to receive 1,000 additional people.

Does the local community's water system have the ability to meet an expanded need of an additional 1,000 people moving in the local community? Yes

Does the local community's sewer system have the ability to meet an expanded need of an additional 1,000 people moving in the local community? Yes

NAVRESCEN_BRONX_NY, NY

Demographics

The following tables provide a short description of the area near the installation/activity. NAVRESCEN_BRONX_NY is within New York, NY, the nearest city with a population of 100,000 or more. The nearest metropolitan statistical area (MSA) is

MSA	Population
New York, NY PMSA	9,314,235

The following entities comprise the military housing area (MHA):

County/City	Population
Bronx	1332650
Kings	2465326
Nassau	1334544
New York	1537195
Queens	2229379
Total	8,899,094

Child Care

This attribute captures the number of nationally accredited child-care centers within the local community: 21

Cost of Living

Cost of Living provides a relative measure of cost of living in the local community. General Schedule (GS) Locality pay provides a relative scale to compare local salaries with government salaries and Basic Allowance for Housing (BAH) is an indicator of the local rental market. In-state tuition is an indicator of the support provided by the state for active duty family members to participate in higher-level education opportunities. For median household income and house value, the basis of the data (either MSA or number of counties in the MHA or the county of the installation) is indicated.

Median Household Income	(US Avg $41,994)	$41,053	Basis: MSA
Median House Value	(US Avg $119,600)	$233,700	
GS Locality Pay	("Rest of US" 10.9%)	19.3%	
O-3 with Dependents BAH Rate		$2,240	
In-state Tuition for Family Member		Yes	
In-state Tuition Continues if Member PCSs Out of State		No	

Education

This attribute defines the population in local school districts and identifies capacity. The pupil/teacher ratio, graduation rate, and composite SAT I/ACT scores provide a relative quality indicator of education. This attribute also attempts to give communities credit for the potential intellectual capital they provide.

NOTE: "MFR"--means a Memorandum For Record is on file at the installation/activity/agency to document problems in obtaining the required information. Reasons for not being able to obtain information may be that the school district refused to provide the information or the school district does not use or track the information. For each entry, the number of school districts for which data are available of the total number of school districts reported, and the number of MFRs is indicated.

		Basis
School District(s) Capacity	97	1 of 1 district
Students Enrolled	109,625	1 of 1 district
Average Pupil/Teacher Ratio	18.0:1	1 of 1 district
High School Students Enrolled	11,272	1 of 1 district
Average High School Graduation Rate (US Avg 67.3%)	85.0%	1 of 1 district
Average Composite SAT I Score (US Avg 1026)	756	1 of 1 district
Average ACT Score (US Avg 20.8)		0 of 1 district, 1 MFR
Available Graduate/PhD Programs	89	
Available Colleges and/or Universities	109	
Available Vocational and/or Technical Schools	226	

Employment

Unemployment and job growth rates provide an indicator of job availability in the local community. National rates from the Bureau of Labor Statistics are also provided. For each entry, the basis of the data (either MSA or number of counties in the MHA or the county of the installation) is indicated.

The unemployment rates for the last five years:

	1999	2000	2001	2002	2003
Local Data	6.2%	5.3%	5.6%	7.3%	7.7%
National	4.2%	4.0%	4.7%	5.8%	6.0%
Basis:	MSA	MSA	MSA	MSA	MSA

The annual job growth rate for the last five-years:

	1999	2000	2001	2002	2003
Local Data	1.5%	4.1%	-1.9%	.4%	-1.3%
National	1.5%	2.4%	.03%	-.31%	.86%
Basis:	MSA	MSA	MSA	MSA	MSA

Housing

This attribute provides an indication of availability of housing, both sales and rental, in the local community. Note: According to the 2000 Census, Vacant Sale and Vacant Rental Units do not equal total Vacant Housing Units. Vacant housing units may also include units that are vacant but not on the market for sale or rent. For each entry, the basis of the data (either MSA or number of counties in the MHA or the county of the installation) is indicated.

Total Vacant Housing Units	196,252	Basis: MSA
Vacant Sale Units	22,877	
Vacant Rental Units	81,040	

Medical Providers

This attribute provides an indicator of availability of medical care for military and DoD civilians in the local community. The table reflects the raw number of physicians/beds and ratio of physicians/beds to population. The basis of the data (either MSA or number of counties in the MHA or the county of the installation) is indicated.

	# Physicians	# Beds	Population	
Local Community	39,000	31,670	9,314,235	Basis: MSA
Ratio	1:239	1:294		
National Ratio (2003)	1:421.2	1:373.7		

Safety/Crime

The local community's Uniform Crime Reports (UCR) Index for 2002 per 100,000 people and the national UCR based on information from the Federal Bureau of Investigation (FBI) for 2002 is provided. The basis of the data (either MSA or state) is indicated.

Local UCR	2,973.4	Basis: MSA
National UCR	4,118.8	

Transportation

Distance to an airport shows convenience and availability of airline transportation. Public transportation shows potential for members and DoD civilians to use it to commute to/from work under normal circumstances and for leisure.

Distance from NAVRESCEN_BRONX_NY to nearest commercial airport: 11.0 miles
Is NAVRESCEN_BRONX_NY served by regularly scheduled public transportation? Yes

Utilities

This attribute identifies a local community's water and sewer systems' ability to receive 1,000 additional people.

Does the local community's water system have the ability to meet an expanded need of an additional 1,000 people moving in the local community? Yes

Does the local community's sewer system have the ability to meet an expanded need of an additional 1,000 people moving in the local community? Yes

NAVRESCEN_CAPE_GIRARDEAU_MO, MO

Demographics

The following tables provide a short description of the area near the installation/activity. NAVRESCEN_CAPE_GIRARDEAU_MO is 118 miles from St. Louis, MO, the nearest city with a population of 100,000 or more. The nearest metropolitan statistical area (MSA) is

MSA	Population
St Louis, MO--IL MSA	2,603,607

The following entities comprise the military housing area (MHA):

County/City	Population
Cape Girardeau	68693
Total	68,693

Child Care

This attribute captures the number of nationally accredited child-care centers within the local community: 2

Cost of Living

Cost of Living provides a relative measure of cost of living in the local community. General Schedule (GS) Locality pay provides a relative scale to compare local salaries with government salaries and Basic Allowance for Housing (BAH) is an indicator of the local rental market. In-state tuition is an indicator of the support provided by the state for active duty family members to participate in higher-level education opportunities. For median household income and house value, the basis of the data (either MSA or number of counties in the MHA or the county of the installation) is indicated.

Median Household Income	(US Avg $41,994)	$36,458	Basis: 1 of 1 county
Median House Value	(US Avg $119,600)	$94,700	
GS Locality Pay	("Rest of US" 10.9%)	10.9%	
O-3 with Dependents BAH Rate		$ 915	
In-state Tuition for Family Member		Yes	
In-state Tuition Continues if Member PCSs Out of State		No	

Education

This attribute defines the population in local school districts and identifies capacity. The pupil/teacher ratio, graduation rate, and composite SAT I/ACT scores provide a relative quality indicator of education. This attribute also attempts to give communities credit for the potential intellectual capital they provide.

NOTE: "MFR"--means a Memorandum For Record is on file at the installation/activity/agency to document problems in obtaining the required information. Reasons for not being able to obtain information may be that the school district refused to provide the information or the school district does not use or track the information. For

each entry, the number of school districts for which data are available of the total number of school districts reported, and the number of MFRs is indicated.

		Basis
School District(s) Capacity	11,548	6 of 6 districts
Students Enrolled	11,127	6 of 6 districts
Average Pupil/Teacher Ratio	18.2:1	6 of 6 districts
High School Students Enrolled	3,837	6 of 6 districts
Average High School Graduation Rate (US Avg 67.3%)	84.9%	6 of 6 districts
Average Composite SAT I Score (US Avg 1026)	1028	6 of 6 districts
Average ACT Score (US Avg 20.8)	23	6 of 6 districts
Available Graduate/PhD Programs	1	
Available Colleges and/or Universities	1	
Available Vocational and/or Technical Schools	1	

Employment

Unemployment and job growth rates provide an indicator of job availability in the local community. National rates from the Bureau of Labor Statistics are also provided. For each entry, the basis of the data (either MSA or number of counties in the MHA or the county of the installation) is indicated.

The unemployment rates for the last five years:

	1999	2000	2001	2002	2003
Local Data	2.7%	2.9%	3.8%	4.0%	4.0%
National	4.2%	4.0%	4.7%	5.8%	6.0%
Basis:	1 of 1 county	1 of 1 county	1 of 1 county	1 of 1 county	1 of 1 county

The annual job growth rate for the last five-years:

	1999	2000	2001	2002	2003
Local Data	2.8%	1.9%	.6%	-1.9%	- .1%
National	1.5%	2.4%	.03%	-.31%	.86%
Basis:	MSA	MSA	MSA	MSA	MSA

Housing

This attribute provides an indication of availability of housing, both sales and rental, in the local community. Note: According to the 2000 Census, Vacant Sale and Vacant Rental Units do not equal total Vacant Housing Units. Vacant housing units may also include units that are vacant but not on the market for sale or rent. For each entry, the basis of the data (either MSA or number of counties in the MHA or the county of the installation) is indicated.

Total Vacant Housing Units	1,447	Basis: MSA
Vacant Sale Units	245	
Vacant Rental Units	778	

Medical Providers

This attribute provides an indicator of availability of medical care for military and DoD civilians in the local community. The table reflects the raw number of physicians/beds and ratio of physicians/beds to population. The basis of the data (either MSA or number of counties in the MHA or the county of the installation) is indicated.

	# Physicians	# Beds	Population	
Local Community	234	450	68,693	Basis: 1 of 1 county
Ratio	1:294	1:153		
National Ratio (2003)	1:421.2	1:373.7		

Safety/Crime

The local community's Uniform Crime Reports (UCR) Index for 2002 per 100,000 people and the national UCR based on information from the Federal Bureau of Investigation (FBI) for 2002 is provided. The basis of the data (either MSA or state) is indicated.

Local UCR	4,602.4	Basis: state
National UCR	4,118.8	

Transportation

Distance to an airport shows convenience and availability of airline transportation. Public transportation shows potential for members and DoD civilians to use it to commute to/from work under normal circumstances and for leisure.

Distance from NAVRESCEN_CAPE_GIRARDEAU_MO to nearest commercial airport: 5.8 miles
Is NAVRESCEN_CAPE_GIRARDEAU_MO served by regularly scheduled public transportation? No

Utilities

This attribute identifies a local community's water and sewer systems' ability to receive 1,000 additional people.

Does the local community's water system have the ability to meet an expanded need of an additional 1,000 people moving in the local community? Yes

Does the local community's sewer system have the ability to meet an expanded need of an additional 1,000 people moving in the local community? Yes

NAVRESCEN_CEDAR_RAPIDS_IA, IA

Demographics

The following tables provide a short description of the area near the installation/activity. NAVRESCEN_CEDAR_RAPIDS_IA is within Cedar Rapids, IA, the nearest city with a population of 100,000 or more. The nearest metropolitan statistical area (MSA) is

MSA	Population
Cedar Rapids, IA MSA	191,701

The following entities comprise the military housing area (MHA):

County/City	Population
Linn	191701
Total	191,701

Child Care

This attribute captures the number of nationally accredited child-care centers within the local community: 35

Cost of Living

Cost of Living provides a relative measure of cost of living in the local community. General Schedule (GS) Locality pay provides a relative scale to compare local salaries with government salaries and Basic Allowance for Housing (BAH) is an indicator of the local rental market. In-state tuition is an indicator of the support provided by the state for active duty family members to participate in higher-level education opportunities. For median household income and house value, the basis of the data (either MSA or number of counties in the MHA or the county of the installation) is indicated.

Median Household Income	(US Avg $41,994)	$46,206	Basis: MSA
Median House Value	(US Avg $119,600)	$99,400	
GS Locality Pay	("Rest of US" 10.9%)	10.9%	
O-3 with Dependents BAH Rate		$1,043	
In-state Tuition for Family Member		Yes	
In-state Tuition Continues if Member PCSs Out of State		Yes	

Education

This attribute defines the population in local school districts and identifies capacity. The pupil/teacher ratio, graduation rate, and composite SAT I/ACT scores provide a relative quality indicator of education. This attribute also attempts to give communities credit for the potential intellectual capital they provide.

NOTE: "MFR"--means a Memorandum For Record is on file at the installation/activity/agency to document problems in obtaining the required information. Reasons for not being able to obtain information may be that the school district refused to provide the information or the school district does not use or track the information. For

each entry, the number of school districts for which data are available of the total number of school districts reported, and the number of MFRs is indicated.

		Basis
School District(s) Capacity	537	1 of 1 district
Students Enrolled	17,713	1 of 1 district
Average Pupil/Teacher Ratio	30.0:1	1 of 1 district
High School Students Enrolled	5,645	1 of 1 district
Average High School Graduation Rate (US Avg 67.3%)	85.6%	1 of 1 district
Average Composite SAT I Score (US Avg 1026)		0 of 1 district, 1 MFR
Average ACT Score (US Avg 20.8)	23	1 of 1 district
Available Graduate/PhD Programs	3	
Available Colleges and/or Universities	2	
Available Vocational and/or Technical Schools	3	

Employment

Unemployment and job growth rates provide an indicator of job availability in the local community. National rates from the Bureau of Labor Statistics are also provided. For each entry, the basis of the data (either MSA or number of counties in the MHA or the county of the installation) is indicated.

The unemployment rates for the last five years:

	1999	2000	2001	2002	2003
Local Data	1.8%	1.8%	2.8%	4.4%	4.7%
National	4.2%	4.0%	4.7%	5.8%	6.0%
Basis:	MSA	MSA	MSA	MSA	MSA

The annual job growth rate for the last five-years:

	1999	2000	2001	2002	2003
Local Data	2.3%	1.9%	- .7%	.7%	-3.4%
National	1.5%	2.4%	.03%	-.31%	.86%
Basis:	MSA	MSA	MSA	MSA	MSA

Housing

This attribute provides an indication of availability of housing, both sales and rental, in the local community. Note: According to the 2000 Census, Vacant Sale and Vacant Rental Units do not equal total Vacant Housing Units. Vacant housing units may also include units that are vacant but not on the market for sale or rent. For each entry, the basis of the data (either MSA or number of counties in the MHA or the county of the installation) is indicated.

Total Vacant Housing Units	3,798	Basis: MSA
Vacant Sale Units	936	

Vacant Rental Units	1,296	

Medical Providers

This attribute provides an indicator of availability of medical care for military and DoD civilians in the local community. The table reflects the raw number of physicians/beds and ratio of physicians/beds to population. The basis of the data (either MSA or number of counties in the MHA or the county of the installation) is indicated.

	# Physicians	# Beds	Population	
Local Community	380	729	191,701	Basis: MSA
Ratio	1:504	1:263		
National Ratio (2003)	1:421.2	1:373.7		

Safety/Crime

The local community's Uniform Crime Reports (UCR) Index for 2002 per 100,000 people and the national UCR based on information from the Federal Bureau of Investigation (FBI) for 2002 is provided. The basis of the data (either MSA or state) is indicated.

Local UCR	4,387.6	Basis: MSA
National UCR	4,118.8	

Transportation

Distance to an airport shows convenience and availability of airline transportation. Public transportation shows potential for members and DoD civilians to use it to commute to/from work under normal circumstances and for leisure.

Distance from NAVRESCEN_CEDAR_RAPIDS_IA to nearest commercial airport: 25.0 miles
Is NAVRESCEN_CEDAR_RAPIDS_IA served by regularly scheduled public transportation? No

Utilities

This attribute identifies a local community's water and sewer systems' ability to receive 1,000 additional people.

Does the local community's water system have the ability to meet an expanded need of an additional 1,000 people moving in the local community? Yes

Does the local community's sewer system have the ability to meet an expanded need of an additional 1,000 people moving in the local community? Yes

NAVRESCEN_CENTRAL_POINT_OR, OR

Demographics

The following tables provide a short description of the area near the installation/activity. NAVRESCEN_CENTRAL_POINT_OR is 165 miles from Eugene, OR, the nearest city with a population of 100,000 or more. The nearest metropolitan statistical area (MSA) is

MSA	Population
Medford-Ashland, OR MSA	181,269

The following entities comprise the military housing area (MHA):

County/City	Population
Jackson	181269
Total	181,269

Child Care

This attribute captures the number of nationally accredited child-care centers within the local community: 1

Cost of Living

Cost of Living provides a relative measure of cost of living in the local community. General Schedule (GS) Locality pay provides a relative scale to compare local salaries with government salaries and Basic Allowance for Housing (BAH) is an indicator of the local rental market. In-state tuition is an indicator of the support provided by the state for active duty family members to participate in higher-level education opportunities. For median household income and house value, the basis of the data (either MSA or number of counties in the MHA or the county of the installation) is indicated.

Median Household Income	(US Avg $41,994)	$36,461	Basis: MSA
Median House Value	(US Avg $119,600)	$140,000	
GS Locality Pay	("Rest of US" 10.9%)	10.9%	
O-3 with Dependents BAH Rate		$1,126	
In-state Tuition for Family Member		Yes	
In-state Tuition Continues if Member PCSs Out of State		Yes	

Education

This attribute defines the population in local school districts and identifies capacity. The pupil/teacher ratio, graduation rate, and composite SAT I/ACT scores provide a relative quality indicator of education. This attribute also attempts to give communities credit for the potential intellectual capital they provide.

NOTE: "MFR"--means a Memorandum For Record is on file at the installation/activity/agency to document problems in obtaining the required information. Reasons for not being able to obtain information may be that the school district refused to provide the information or the school district does not use or track the information. For

each entry, the number of school districts for which data are available of the total number of school districts reported, and the number of MFRs is indicated.

		Basis
School District(s) Capacity		0 of 1 district, 1 MFR
Students Enrolled	12,299	1 of 1 district
Average Pupil/Teacher Ratio	:1	0 of 1 district, 1 MFR
High School Students Enrolled		0 of 1 district, 1 MFR
Average High School Graduation Rate (US Avg 67.3%)		0 of 1 district, 1 MFR
Average Composite SAT I Score (US Avg 1026)		0 of 1 district, 1 MFR
Average ACT Score (US Avg 20.8)		0 of 1 district, 1 MFR
Available Graduate/PhD Programs	1	
Available Colleges and/or Universities	1	
Available Vocational and/or Technical Schools	16	

Employment

Unemployment and job growth rates provide an indicator of job availability in the local community. National rates from the Bureau of Labor Statistics are also provided. For each entry, the basis of the data (either MSA or number of counties in the MHA or the county of the installation) is indicated.

The unemployment rates for the last five years:

	1999	2000	2001	2002	2003
Local Data	6.7%	5.3%	6.3%	7.1%	7.3%
National	4.2%	4.0%	4.7%	5.8%	6.0%
Basis:	MSA	MSA	MSA	MSA	MSA

The annual job growth rate for the last five-years:

	1999	2000	2001	2002	2003
Local Data	.9%	4.7%	-1.5%	.9%	3.1%
National	1.5%	2.4%	.03%	-.31%	.86%
Basis:	MSA	MSA	MSA	MSA	MSA

Housing

This attribute provides an indication of availability of housing, both sales and rental, in the local community. Note: According to the 2000 Census, Vacant Sale and Vacant Rental Units do not equal total Vacant Housing Units. Vacant housing units may also include units that are vacant but not on the market for sale or rent. For each entry, the basis of the data (either MSA or number of counties in the MHA or the county of the installation) is indicated.

Total Vacant Housing Units	4,205	Basis: MSA
Vacant Sale Units	954	
Vacant Rental Units	1,343	

Medical Providers

This attribute provides an indicator of availability of medical care for military and DoD civilians in the local community. The table reflects the raw number of physicians/beds and ratio of physicians/beds to population. The basis of the data (either MSA or number of counties in the MHA or the county of the installation) is indicated.

	# Physicians	# Beds	Population	
Local Community	430	429	181,269	Basis: MSA
Ratio	1:422	1:423		
National Ratio (2003)	1:421.2	1:373.7		

Safety/Crime

The local community's Uniform Crime Reports (UCR) Index for 2002 per 100,000 people and the national UCR based on information from the Federal Bureau of Investigation (FBI) for 2002 is provided. The basis of the data (either MSA or state) is indicated.

Local UCR	4,474.9	Basis: MSA
National UCR	4,118.8	

Transportation

Distance to an airport shows convenience and availability of airline transportation. Public transportation shows potential for members and DoD civilians to use it to commute to/from work under normal circumstances and for leisure.

Distance from NAVRESCEN_CENTRAL_POINT_OR to nearest commercial airport: 6.2 miles
Is NAVRESCEN_CENTRAL_POINT_OR served by regularly scheduled public transportation? Yes

Utilities

This attribute identifies a local community's water and sewer systems' ability to receive 1,000 additional people.

Does the local community's water system have the ability to meet an expanded need of an additional 1,000 people moving in the local community? Yes

Does the local community's sewer system have the ability to meet an expanded need of an additional 1,000 people moving in the local community? Yes

NAVRESCEN_CHEYENNE_WY, WY

Demographics

The following tables provide a short description of the area near the installation/activity. NAVRESCEN_CHEYENNE_WY is 182 miles from Fort Carson, CO, the nearest city with a population of 100,000 or more. The nearest metropolitan statistical area (MSA) is

MSA	Population
Cheyenne, WY MSA	81,607

The following entities comprise the military housing area (MHA):

County/City	Population
Laramie	81607
Total	81,607

Child Care

This attribute captures the number of nationally accredited child-care centers within the local community: 1

Cost of Living

Cost of Living provides a relative measure of cost of living in the local community. General Schedule (GS) Locality pay provides a relative scale to compare local salaries with government salaries and Basic Allowance for Housing (BAH) is an indicator of the local rental market. In-state tuition is an indicator of the support provided by the state for active duty family members to participate in higher-level education opportunities. For median household income and house value, the basis of the data (either MSA or number of counties in the MHA or the county of the installation) is indicated.

Median Household Income	(US Avg $41,994)	$39,607	Basis: MSA
Median House Value	(US Avg $119,600)	$106,400	
GS Locality Pay	("Rest of US" 10.9%)	10.9%	
O-3 with Dependents BAH Rate		$1,160	
In-state Tuition for Family Member		Yes	
In-state Tuition Continues if Member PCSs Out of State		Yes	

Education

This attribute defines the population in local school districts and identifies capacity. The pupil/teacher ratio, graduation rate, and composite SAT I/ACT scores provide a relative quality indicator of education. This attribute also attempts to give communities credit for the potential intellectual capital they provide.

NOTE: "MFR"--means a Memorandum For Record is on file at the installation/activity/agency to document problems in obtaining the required information. Reasons for not being able to obtain information may be that the school district refused to provide the information or the school district does not use or track the information. For

each entry, the number of school districts for which data are available of the total number of school districts reported, and the number of MFRs is indicated.

		Basis
School District(s) Capacity	300	1 of 1 district
Students Enrolled	218	1 of 1 district
Average Pupil/Teacher Ratio	12.1:1	1 of 1 district
High School Students Enrolled	218	1 of 1 district
Average High School Graduation Rate (US Avg 67.3%)	97.0%	1 of 1 district
Average Composite SAT I Score (US Avg 1026)	565	1 of 1 district
Average ACT Score (US Avg 20.8)	23	1 of 1 district
Available Graduate/PhD Programs	0	
Available Colleges and/or Universities	1	
Available Vocational and/or Technical Schools	1	

Employment

Unemployment and job growth rates provide an indicator of job availability in the local community. National rates from the Bureau of Labor Statistics are also provided. For each entry, the basis of the data (either MSA or number of counties in the MHA or the county of the installation) is indicated.

The unemployment rates for the last five years:

	1999	2000	2001	2002	2003
Local Data	3.5%	2.9%	3.6%	3.8%	4.1%
National	4.2%	4.0%	4.7%	5.8%	6.0%
Basis:	MSA	MSA	MSA	MSA	MSA

The annual job growth rate for the last five-years:

	1999	2000	2001	2002	2003
Local Data	2.2%	4.0%	.5%	.8%	3.6%
National	1.5%	2.4%	.03%	-.31%	.86%
Basis:	MSA	MSA	MSA	MSA	MSA

Housing

This attribute provides an indication of availability of housing, both sales and rental, in the local community. Note: According to the 2000 Census, Vacant Sale and Vacant Rental Units do not equal total Vacant Housing Units. Vacant housing units may also include units that are vacant but not on the market for sale or rent. For each entry, the basis of the data (either MSA or number of counties in the MHA or the county of the installation) is indicated.

Total Vacant Housing Units	2,286	Basis: MSA
Vacant Sale Units	379	
Vacant Rental Units	862	

Medical Providers

This attribute provides an indicator of availability of medical care for military and DoD civilians in the local community. The table reflects the raw number of physicians/beds and ratio of physicians/beds to population. The basis of the data (either MSA or number of counties in the MHA or the county of the installation) is indicated.

	# Physicians	# Beds	Population	
Local Community	178	195	81,607	Basis: MSA
Ratio	1:458	1:418		
National Ratio (2003)	1:421.2	1:373.7		

Safety/Crime

The local community's Uniform Crime Reports (UCR) Index for 2002 per 100,000 people and the national UCR based on information from the Federal Bureau of Investigation (FBI) for 2002 is provided. The basis of the data (either MSA or state) is indicated.

Local UCR	3,962.7	Basis: MSA
National UCR	4,118.8	

Transportation

Distance to an airport shows convenience and availability of airline transportation. Public transportation shows potential for members and DoD civilians to use it to commute to/from work under normal circumstances and for leisure.

Distance from NAVRESCEN_CHEYENNE_WY to nearest commercial airport: 2.0 miles
Is NAVRESCEN_CHEYENNE_WY served by regularly scheduled public transportation? Yes

Utilities

This attribute identifies a local community's water and sewer systems' ability to receive 1,000 additional people.

Does the local community's water system have the ability to meet an expanded need of an additional 1,000 people moving in the local community? Yes

Does the local community's sewer system have the ability to meet an expanded need of an additional 1,000 people moving in the local community? Yes

NAVRESCEN_CLEVELAND_OH, OH

Demographics

The following tables provide a short description of the area near the installation/activity. NAVRESCEN_CLEVELAND_OH is within Cleveland, OH, the nearest city with a population of 100,000 or more. The nearest metropolitan statistical area (MSA) is

MSA	Population
Cleveland-Lorain-Elyria, OH PMSA	2,250,871

The following entities comprise the military housing area (MHA):

County/City	Population
Cuyahoga	1393978
Geauga	90895
Lake	227511
Lorain	284664
Total	1,997,048

Child Care

This attribute captures the number of nationally accredited child-care centers within the local community: 58

Cost of Living

Cost of Living provides a relative measure of cost of living in the local community. General Schedule (GS) Locality pay provides a relative scale to compare local salaries with government salaries and Basic Allowance for Housing (BAH) is an indicator of the local rental market. In-state tuition is an indicator of the support provided by the state for active duty family members to participate in higher-level education opportunities. For median household income and house value, the basis of the data (either MSA or number of counties in the MHA or the county of the installation) is indicated.

Median Household Income	(US Avg $41,994)	$30,909	Basis: MSA
Median House Value	(US Avg $119,600)	$156,313	
GS Locality Pay	("Rest of US" 10.9%)	13.1%	
O-3 with Dependents BAH Rate		$1,088	
In-state Tuition for Family Member		Yes	
In-state Tuition Continues if Member PCSs Out of State		Yes	

Education

This attribute defines the population in local school districts and identifies capacity. The pupil/teacher ratio, graduation rate, and composite SAT I/ACT scores provide a relative quality indicator of education. This attribute also attempts to give communities credit for the potential intellectual capital they provide.

NOTE: "MFR"--means a Memorandum For Record is on file at the installation/activity/agency to document problems in obtaining the required information. Reasons for not being able to obtain information may be that the school district refused to provide the information or the school district does not use or track the information. For each entry, the number of school districts for which data are available of the total number of school districts reported, and the number of MFRs is indicated.

		Basis
School District(s) Capacity	124,507	7 of 7 districts
Students Enrolled	114,386	7 of 7 districts
Average Pupil/Teacher Ratio	12.8:1	7 of 7 districts
High School Students Enrolled	31,591	7 of 7 districts
Average High School Graduation Rate (US Avg 67.3%)	60.9%	7 of 7 districts
Average Composite SAT I Score (US Avg 1026)	1050	7 of 7 districts
Average ACT Score (US Avg 20.8)	21	7 of 7 districts
Available Graduate/PhD Programs	12	
Available Colleges and/or Universities	48	
Available Vocational and/or Technical Schools	45	

Employment

Unemployment and job growth rates provide an indicator of job availability in the local community. National rates from the Bureau of Labor Statistics are also provided. For each entry, the basis of the data (either MSA or number of counties in the MHA or the county of the installation) is indicated.

The unemployment rates for the last five years:

	1999	2000	2001	2002	2003
Local Data	4.5%	4.4%	4.6%	6.6%	6.7%
National	4.2%	4.0%	4.7%	5.8%	6.0%
Basis:	MSA	MSA	MSA	MSA	MSA

The annual job growth rate for the last five-years:

	1999	2000	2001	2002	2003
Local Data	.8%	.0%	.5%	-3.1%	1.1%
National	1.5%	2.4%	.03%	-.31%	.86%
Basis:	MSA	MSA	MSA	MSA	MSA

Housing

This attribute provides an indication of availability of housing, both sales and rental, in the local community. Note: According to the 2000 Census, Vacant Sale and Vacant Rental Units do not equal total Vacant Housing Units. Vacant housing units may also include units that are vacant but not on the market for sale or rent. For each entry, the basis of the data (either MSA or number of counties in the MHA or the county of the installation) is indicated.

Total Vacant Housing Units	62,586	Basis: MSA
Vacant Sale Units	10,688	
Vacant Rental Units	27,284	

Medical Providers

This attribute provides an indicator of availability of medical care for military and DoD civilians in the local community. The table reflects the raw number of physicians/beds and ratio of physicians/beds to population. The basis of the data (either MSA or number of counties in the MHA or the county of the installation) is indicated.

	# Physicians	# Beds	Population	
Local Community	7,592	7,798	2,250,871	Basis: MSA
Ratio	1:296	1:289		
National Ratio (2003)	1:421.2	1:373.7		

Safety/Crime

The local community's Uniform Crime Reports (UCR) Index for 2002 per 100,000 people and the national UCR based on information from the Federal Bureau of Investigation (FBI) for 2002 is provided. The basis of the data (either MSA or state) is indicated.

Local UCR	6,900.2	Basis: MSA
National UCR	4,118.8	

Transportation

Distance to an airport shows convenience and availability of airline transportation. Public transportation shows potential for members and DoD civilians to use it to commute to/from work under normal circumstances and for leisure.

Distance from NAVRESCEN_CLEVELAND_OH to nearest commercial airport: 12.4 miles
Is NAVRESCEN_CLEVELAND_OH served by regularly scheduled public transportation? Yes

Utilities

This attribute identifies a local community's water and sewer systems' ability to receive 1,000 additional people.

Does the local community's water system have the ability to meet an expanded need of an additional 1,000 people moving in the local community? Yes

Does the local community's sewer system have the ability to meet an expanded need of an additional 1,000 people moving in the local community? Yes

NAVRESCEN_COLUMBUS_GA, GA

Demographics

The following tables provide a short description of the area near the installation/activity. NAVRESCEN_COLUMBUS_GA is within Columbus, GA, the nearest city with a population of 100,000 or more. The nearest metropolitan statistical area (MSA) is

MSA	Population
Columbus, GA-AL MSA	274,624

The following entities comprise the military housing area (MHA):

County/City	Population
Chattahoochee	14882
Harris	23695
Muscogee	186291
Russell	49756
Total	274,624

Child Care

This attribute captures the number of nationally accredited child-care centers within the local community: 9

Cost of Living

Cost of Living provides a relative measure of cost of living in the local community. General Schedule (GS) Locality pay provides a relative scale to compare local salaries with government salaries and Basic Allowance for Housing (BAH) is an indicator of the local rental market. In-state tuition is an indicator of the support provided by the state for active duty family members to participate in higher-level education opportunities. For median household income and house value, the basis of the data (either MSA or number of counties in the MHA or the county of the installation) is indicated.

Median Household Income	(US Avg $41,994)	$34,798	Basis: MSA
Median House Value	(US Avg $119,600)	$84,000	
GS Locality Pay	("Rest of US" 10.9%)	10.9%	
O-3 with Dependents BAH Rate		$1,152	
In-state Tuition for Family Member		Yes	
In-state Tuition Continues if Member PCSs Out of State		Yes	

Education

This attribute defines the population in local school districts and identifies capacity. The pupil/teacher ratio, graduation rate, and composite SAT I/ACT scores provide a relative quality indicator of education. This attribute also attempts to give communities credit for the potential intellectual capital they provide.

NOTE: "MFR"--means a Memorandum For Record is on file at the installation/activity/agency to document problems in obtaining the required information. Reasons for not being able to obtain information may be that the school district refused to provide the information or the school district does not use or track the information. For each entry, the number of school districts for which data are available of the total number of school districts reported, and the number of MFRs is indicated.

		Basis
School District(s) Capacity	35,000	1 of 1 district
Students Enrolled	32,910	1 of 1 district
Average Pupil/Teacher Ratio	15.5:1	1 of 1 district
High School Students Enrolled	9,390	1 of 1 district
Average High School Graduation Rate (US Avg 67.3%)	78.9%	1 of 1 district
Average Composite SAT I Score (US Avg 1026)	924	1 of 1 district
Average ACT Score (US Avg 20.8)	17	1 of 1 district
Available Graduate/PhD Programs	2	
Available Colleges and/or Universities	5	
Available Vocational and/or Technical Schools	1	

Employment

Unemployment and job growth rates provide an indicator of job availability in the local community. National rates from the Bureau of Labor Statistics are also provided. For each entry, the basis of the data (either MSA or number of counties in the MHA or the county of the installation) is indicated.

The unemployment rates for the last five years:

	1999	2000	2001	2002	2003
Local Data	5.1%	4.7%	4.8%	5.5%	5.4%
National	4.2%	4.0%	4.7%	5.8%	6.0%
Basis:	MSA	MSA	MSA	MSA	MSA

The annual job growth rate for the last five-years:

	1999	2000	2001	2002	2003
Local Data	.6%	.6%	-3.0%	.2%	3.9%
National	1.5%	2.4%	.03%	-.31%	.86%
Basis:	MSA	MSA	MSA	MSA	MSA

Housing

This attribute provides an indication of availability of housing, both sales and rental, in the local community. Note: According to the 2000 Census, Vacant Sale and Vacant Rental Units do not equal total Vacant Housing Units. Vacant housing units may also include units that are vacant but not on the market for sale or rent. For each entry, the basis of the data (either MSA or number of counties in the MHA or the county of the installation) is indicated.

Total Vacant Housing Units	11,303	Basis: MSA
Vacant Sale Units	1,662	
Vacant Rental Units	5,200	

Medical Providers

This attribute provides an indicator of availability of medical care for military and DoD civilians in the local community. The table reflects the raw number of physicians/beds and ratio of physicians/beds to population. The basis of the data (either MSA or number of counties in the MHA or the county of the installation) is indicated.

	# Physicians	# Beds	Population	
Local Community	542	973	274,624	Basis: MSA
Ratio	1:507	1:282		
National Ratio (2003)	1:421.2	1:373.7		

Safety/Crime

The local community's Uniform Crime Reports (UCR) Index for 2002 per 100,000 people and the national UCR based on information from the Federal Bureau of Investigation (FBI) for 2002 is provided. The basis of the data (either MSA or state) is indicated.

Local UCR	5,041.8	Basis: MSA
National UCR	4,118.8	

Transportation

Distance to an airport shows convenience and availability of airline transportation. Public transportation shows potential for members and DoD civilians to use it to commute to/from work under normal circumstances and for leisure.

Distance from NAVRESCEN_COLUMBUS_GA to nearest commercial airport: 6.4 miles
Is NAVRESCEN_COLUMBUS_GA served by regularly scheduled public transportation? No

Utilities

This attribute identifies a local community's water and sewer systems' ability to receive 1,000 additional people.

Does the local community's water system have the ability to meet an expanded need of an additional 1,000 people moving in the local community? Yes

Does the local community's sewer system have the ability to meet an expanded need of an additional 1,000 people moving in the local community? Yes

NAVRESCEN_DECATUR_IL, IL

Demographics

The following tables provide a short description of the area near the installation/activity. NAVRESCEN_DECATUR_IL is 36 miles from Springfield, IL, the nearest city with a population of 100,000 or more. The nearest metropolitan statistical area (MSA) is

MSA	Population
Decatur, IL MSA	114,706

The following entities comprise the military housing area (MHA):

County/City	Population
Christian	35372
Logan	31183
Macon	114706
Sangamon	188951
Total	370,212

Child Care

This attribute captures the number of nationally accredited child-care centers within the local community: 4

Cost of Living

Cost of Living provides a relative measure of cost of living in the local community. General Schedule (GS) Locality pay provides a relative scale to compare local salaries with government salaries and Basic Allowance for Housing (BAH) is an indicator of the local rental market. In-state tuition is an indicator of the support provided by the state for active duty family members to participate in higher-level education opportunities. For median household income and house value, the basis of the data (either MSA or number of counties in the MHA or the county of the installation) is indicated.

Median Household Income	(US Avg $41,994)	$37,859	Basis: MSA
Median House Value	(US Avg $119,600)	$69,800	
GS Locality Pay	("Rest of US" 10.9%)	10.9%	
O-3 with Dependents BAH Rate		$ 970	
In-state Tuition for Family Member		Yes	
In-state Tuition Continues if Member PCSs Out of State		No	

Education

This attribute defines the population in local school districts and identifies capacity. The pupil/teacher ratio, graduation rate, and composite SAT I/ACT scores provide a relative quality indicator of education. This attribute also attempts to give communities credit for the potential intellectual capital they provide.

NOTE: "MFR"--means a Memorandum For Record is on file at the installation/activity/agency to document problems in obtaining the required information. Reasons for not being able to obtain information may be that the school district refused to provide the information or the school district does not use or track the information. For each entry, the number of school districts for which data are available of the total number of school districts reported, and the number of MFRs is indicated.

		Basis
School District(s) Capacity	20,959	8 of 8 districts
Students Enrolled	17,747	8 of 8 districts
Average Pupil/Teacher Ratio	19.5:1	8 of 8 districts
High School Students Enrolled	4,874	8 of 8 districts
Average High School Graduation Rate (US Avg 67.3%)	86.5%	8 of 8 districts
Average Composite SAT I Score (US Avg 1026)		0 of 8 districts, 8 MFRs
Average ACT Score (US Avg 20.8)	20	8 of 8 districts
Available Graduate/PhD Programs	1	
Available Colleges and/or Universities	2	
Available Vocational and/or Technical Schools	1	

Employment

Unemployment and job growth rates provide an indicator of job availability in the local community. National rates from the Bureau of Labor Statistics are also provided. For each entry, the basis of the data (either MSA or number of counties in the MHA or the county of the installation) is indicated.

The unemployment rates for the last five years:

	1999	2000	2001	2002	2003
Local Data	4.8%	5.0%	6.3%	8.2%	7.4%
National	4.2%	4.0%	4.7%	5.8%	6.0%
Basis:	MSA	MSA	MSA	MSA	MSA

The annual job growth rate for the last five-years:

	1999	2000	2001	2002	2003
Local Data	5.5%	-1.1%	-5.7%	-4.7%	-1.3%
National	1.5%	2.4%	.03%	-.31%	.86%
Basis:	MSA	MSA	MSA	MSA	MSA

Housing

This attribute provides an indication of availability of housing, both sales and rental, in the local community. Note: According to the 2000 Census, Vacant Sale and Vacant Rental Units do not equal total Vacant Housing Units. Vacant housing units may also include units that are vacant but not on the market for sale or rent. For each entry, the basis of the data (either MSA or number of counties in the MHA or the county of the installation) is indicated.

Total Vacant Housing Units	3,680	Basis: MSA
Vacant Sale Units	644	
Vacant Rental Units	1,687	

Medical Providers

This attribute provides an indicator of availability of medical care for military and DoD civilians in the local community. The table reflects the raw number of physicians/beds and ratio of physicians/beds to population. The basis of the data (either MSA or number of counties in the MHA or the county of the installation) is indicated.

	# Physicians	# Beds	Population	
Local Community	229	434	114,706	Basis: MSA
Ratio	1:501	1:264		
National Ratio (2003)	1:421.2	1:373.7		

Safety/Crime

The local community's Uniform Crime Reports (UCR) Index for 2002 per 100,000 people and the national UCR based on information from the Federal Bureau of Investigation (FBI) for 2002 is provided. The basis of the data (either MSA or state) is indicated.

Local UCR	3,610.4	Basis: MSA
National UCR	4,118.8	

Transportation

Distance to an airport shows convenience and availability of airline transportation. Public transportation shows potential for members and DoD civilians to use it to commute to/from work under normal circumstances and for leisure.

Distance from NAVRESCEN_DECATUR_IL to nearest commercial airport: 8.0 miles
Is NAVRESCEN_DECATUR_IL served by regularly scheduled public transportation? Yes

Utilities

This attribute identifies a local community's water and sewer systems' ability to receive 1,000 additional people.

Does the local community's water system have the ability to meet an expanded need of an additional 1,000 people moving in the local community? Yes

Does the local community's sewer system have the ability to meet an expanded need of an additional 1,000 people moving in the local community? Yes

NAVRESCEN_DUBUQUE_IA, IA

Demographics

The following tables provide a short description of the area near the installation/activity. NAVRESCEN_DUBUQUE_IA is 92.5 miles from Rockford, IL, the nearest city with a population of 100,000 or more. The nearest metropolitan statistical area (MSA) is

MSA	Population
Dubuque, IA MSA	89,143

The following entities comprise the military housing area (MHA):

County/City	Population
Dubuque	89143
Total	89,143

Child Care

This attribute captures the number of nationally accredited child-care centers within the local community: 2

Cost of Living

Cost of Living provides a relative measure of cost of living in the local community. General Schedule (GS) Locality pay provides a relative scale to compare local salaries with government salaries and Basic Allowance for Housing (BAH) is an indicator of the local rental market. In-state tuition is an indicator of the support provided by the state for active duty family members to participate in higher-level education opportunities. For median household income and house value, the basis of the data (either MSA or number of counties in the MHA or the county of the installation) is indicated.

Median Household Income	(US Avg $41,994)	$39,582	Basis: MSA
Median House Value	(US Avg $119,600)	$93,300	
GS Locality Pay	("Rest of US" 10.9%)	10.9%	
O-3 with Dependents BAH Rate		$ 834	
In-state Tuition for Family Member		Yes	
In-state Tuition Continues if Member PCSs Out of State		Yes	

Education

This attribute defines the population in local school districts and identifies capacity. The pupil/teacher ratio, graduation rate, and composite SAT I/ACT scores provide a relative quality indicator of education. This attribute also attempts to give communities credit for the potential intellectual capital they provide.

NOTE: "MFR"--means a Memorandum For Record is on file at the installation/activity/agency to document problems in obtaining the required information. Reasons for not being able to obtain information may be that the school district refused to provide the information or the school district does not use or track the information. For

each entry, the number of school districts for which data are available of the total number of school districts reported, and the number of MFRs is indicated.

		Basis
School District(s) Capacity	10,000	1 of 1 district
Students Enrolled	9,932	1 of 1 district
Average Pupil/Teacher Ratio	13.7:1	1 of 1 district
High School Students Enrolled	3,302	1 of 1 district
Average High School Graduation Rate (US Avg 67.3%)	86.4%	1 of 1 district
Average Composite SAT I Score (US Avg 1026)	1196	1 of 1 district
Average ACT Score (US Avg 20.8)	22	1 of 1 district
Available Graduate/PhD Programs	4	
Available Colleges and/or Universities	9	
Available Vocational and/or Technical Schools	3	

Employment

Unemployment and job growth rates provide an indicator of job availability in the local community. National rates from the Bureau of Labor Statistics are also provided. For each entry, the basis of the data (either MSA or number of counties in the MHA or the county of the installation) is indicated.

The unemployment rates for the last five years:

	1999	2000	2001	2002	2003
Local Data	2.7%	3.3%	4.2%	3.8%	4.0%
National	4.2%	4.0%	4.7%	5.8%	6.0%
Basis:	MSA	MSA	MSA	MSA	MSA

The annual job growth rate for the last five-years:

	1999	2000	2001	2002	2003
Local Data	.3%	-1.3%	- .1%	2.6%	-1.4%
National	1.5%	2.4%	.03%	-.31%	.86%
Basis:	MSA	MSA	MSA	MSA	MSA

Housing

This attribute provides an indication of availability of housing, both sales and rental, in the local community. Note: According to the 2000 Census, Vacant Sale and Vacant Rental Units do not equal total Vacant Housing Units. Vacant housing units may also include units that are vacant but not on the market for sale or rent. For each entry, the basis of the data (either MSA or number of counties in the MHA or the county of the installation) is indicated.

Total Vacant Housing Units	1,815	Basis: MSA
Vacant Sale Units	386	
Vacant Rental Units	858	

Medical Providers

This attribute provides an indicator of availability of medical care for military and DoD civilians in the local community. The table reflects the raw number of physicians/beds and ratio of physicians/beds to population. The basis of the data (either MSA or number of counties in the MHA or the county of the installation) is indicated.

	# Physicians	# Beds	Population	
Local Community	211	509	89,143	Basis: MSA
Ratio	1:422	1:175		
National Ratio (2003)	1:421.2	1:373.7		

Safety/Crime

The local community's Uniform Crime Reports (UCR) Index for 2002 per 100,000 people and the national UCR based on information from the Federal Bureau of Investigation (FBI) for 2002 is provided. The basis of the data (either MSA or state) is indicated.

Local UCR	2,705.1	Basis: MSA
National UCR	4,118.8	

Transportation

Distance to an airport shows convenience and availability of airline transportation. Public transportation shows potential for members and DoD civilians to use it to commute to/from work under normal circumstances and for leisure.

Distance from NAVRESCEN_DUBUQUE_IA to nearest commercial airport: .3 miles
Is NAVRESCEN_DUBUQUE_IA served by regularly scheduled public transportation? No

Utilities

This attribute identifies a local community's water and sewer systems' ability to receive 1,000 additional people.

Does the local community's water system have the ability to meet an expanded need of an additional 1,000 people moving in the local community? Yes

Does the local community's sewer system have the ability to meet an expanded need of an additional 1,000 people moving in the local community? Yes

NAVRESCEN_DULUTH_MN, MN

Demographics

The following tables provide a short description of the area near the installation/activity. NAVRESCEN_DULUTH_MN is 165 miles from Minneapolis, MN, the nearest city with a population of 100,000 or more. The nearest metropolitan statistical area (MSA) is

MSA	Population
Duluth-Superior, MN-WI MSA	243,815

The following entities comprise the military housing area (MHA):

County/City	Population
Carlton	31671
Douglas	43287
St. Louis	200528
Total	275,486

Child Care

This attribute captures the number of nationally accredited child-care centers within the local community: 4

Cost of Living

Cost of Living provides a relative measure of cost of living in the local community. General Schedule (GS) Locality pay provides a relative scale to compare local salaries with government salaries and Basic Allowance for Housing (BAH) is an indicator of the local rental market. In-state tuition is an indicator of the support provided by the state for active duty family members to participate in higher-level education opportunities. For median household income and house value, the basis of the data (either MSA or number of counties in the MHA or the county of the installation) is indicated.

Median Household Income	(US Avg $41,994)	$36,081	Basis: MSA
Median House Value	(US Avg $119,600)	$63,136	
GS Locality Pay	("Rest of US" 10.9%)	10.9%	
O-3 with Dependents BAH Rate		$1,085	
In-state Tuition for Family Member		Yes	
In-state Tuition Continues if Member PCSs Out of State		No	

Education

This attribute defines the population in local school districts and identifies capacity. The pupil/teacher ratio, graduation rate, and composite SAT I/ACT scores provide a relative quality indicator of education. This attribute also attempts to give communities credit for the potential intellectual capital they provide.

NOTE: "MFR"--means a Memorandum For Record is on file at the installation/activity/agency to document problems in obtaining the required information. Reasons for not being able to obtain information may be that the

school district refused to provide the information or the school district does not use or track the information. For each entry, the number of school districts for which data are available of the total number of school districts reported, and the number of MFRs is indicated.

		Basis
School District(s) Capacity	75	1 of 17 districts, 16 MFRs
Students Enrolled	10,997	17 of 17 districts
Average Pupil/Teacher Ratio	18.8:1	1 of 17 districts, 16 MFRs
High School Students Enrolled	591	3 of 17 districts, 14 MFRs
Average High School Graduation Rate (US Avg 67.3%)	82.9%	3 of 17 districts, 14 MFRs
Average Composite SAT I Score (US Avg 1026)		0 of 17 districts, 17 MFRs
Average ACT Score (US Avg 20.8)	22	3 of 17 districts, 14 MFRs
Available Graduate/PhD Programs	2	
Available Colleges and/or Universities	2	
Available Vocational and/or Technical Schools	1	

Employment

Unemployment and job growth rates provide an indicator of job availability in the local community. National rates from the Bureau of Labor Statistics are also provided. For each entry, the basis of the data (either MSA or number of counties in the MHA or the county of the installation) is indicated.

The unemployment rates for the last five years:

	1999	2000	2001	2002	2003
Local Data	4.1%	4.5%	5.4%	5.2%	5.7%
National	4.2%	4.0%	4.7%	5.8%	6.0%
Basis:	MSA	MSA	MSA	MSA	MSA

The annual job growth rate for the last five-years:

	1999	2000	2001	2002	2003
Local Data	-1.0%	.8%	2.1%	.3%	.0%
National	1.5%	2.4%	.03%	-.31%	.86%
Basis:	MSA	MSA	MSA	MSA	MSA

Housing

This attribute provides an indication of availability of housing, both sales and rental, in the local community. Note: According to the 2000 Census, Vacant Sale and Vacant Rental Units do not equal total Vacant Housing Units. Vacant housing units may also include units that are vacant but not on the market for sale or rent. For

each entry, the basis of the data (either MSA or number of counties in the MHA or the county of the installation) is indicated.

Total Vacant Housing Units	15,729	Basis: MSA
Vacant Sale Units	1,014	
Vacant Rental Units	1,659	

Medical Providers

This attribute provides an indicator of availability of medical care for military and DoD civilians in the local community. The table reflects the raw number of physicians/beds and ratio of physicians/beds to population. The basis of the data (either MSA or number of counties in the MHA or the county of the installation) is indicated.

	# Physicians	# Beds	Population	
Local Community	622	1,260	243,815	Basis: MSA
Ratio	1:392	1:194		
National Ratio (2003)	1:421.2	1:373.7		

Safety/Crime

The local community's Uniform Crime Reports (UCR) Index for 2002 per 100,000 people and the national UCR based on information from the Federal Bureau of Investigation (FBI) for 2002 is provided. The basis of the data (either MSA or state) is indicated.

Local UCR	4,241.4	Basis: MSA
National UCR	4,118.8	

Transportation

Distance to an airport shows convenience and availability of airline transportation. Public transportation shows potential for members and DoD civilians to use it to commute to/from work under normal circumstances and for leisure.

Distance from NAVRESCEN_DULUTH_MN to nearest commercial airport: 4.0 miles
Is NAVRESCEN_DULUTH_MN served by regularly scheduled public transportation? Yes

Utilities

This attribute identifies a local community's water and sewer systems' ability to receive 1,000 additional people.

Does the local community's water system have the ability to meet an expanded need of an additional 1,000 people moving in the local community? Yes

Does the local community's sewer system have the ability to meet an expanded need of an additional 1,000 people moving in the local community? Yes

NAVRESCEN_EVANSVILLE_IN, IN

Demographics

The following tables provide a short description of the area near the installation/activity. NAVRESCEN_EVANSVILLE_IN is 115.1 miles from Louisville, KY, the nearest city with a population of 100,000 or more. The nearest metropolitan statistical area (MSA) is

MSA	Population
Evansville-Henderson, IN-KY MSA	296,195

The following entities comprise the military housing area (MHA):

County/City	Population
Henderson	44829
Vanderburgh	171922
Warrick	52383
Total	269,134

Child Care

This attribute captures the number of nationally accredited child-care centers within the local community: 6

Cost of Living

Cost of Living provides a relative measure of cost of living in the local community. General Schedule (GS) Locality pay provides a relative scale to compare local salaries with government salaries and Basic Allowance for Housing (BAH) is an indicator of the local rental market. In-state tuition is an indicator of the support provided by the state for active duty family members to participate in higher-level education opportunities. For median household income and house value, the basis of the data (either MSA or number of counties in the MHA or the county of the installation) is indicated.

Median Household Income	(US Avg $41,994)	$39,307	Basis: MSA
Median House Value	(US Avg $119,600)	$86,100	
GS Locality Pay	("Rest of US" 10.9%)	10.9%	
O-3 with Dependents BAH Rate		$1,014	
In-state Tuition for Family Member		No	
In-state Tuition Continues if Member PCSs Out of State		No	

Education

This attribute defines the population in local school districts and identifies capacity. The pupil/teacher ratio, graduation rate, and composite SAT I/ACT scores provide a relative quality indicator of education. This attribute also attempts to give communities credit for the potential intellectual capital they provide.

NOTE: "MFR"--means a Memorandum For Record is on file at the installation/activity/agency to document problems in obtaining the required information. Reasons for not being able to obtain information may be that the

school district refused to provide the information or the school district does not use or track the information. For each entry, the number of school districts for which data are available of the total number of school districts reported, and the number of MFRs is indicated.

		Basis
School District(s) Capacity	38,361	3 of 3 districts
Students Enrolled	38,942	3 of 3 districts
Average Pupil/Teacher Ratio	16.1:1	3 of 3 districts
High School Students Enrolled	11,936	3 of 3 districts
Average High School Graduation Rate (US Avg 67.3%)	92.1%	3 of 3 districts
Average Composite SAT I Score (US Avg 1026)	1036	3 of 3 districts
Average ACT Score (US Avg 20.8)	20	3 of 3 districts
Available Graduate/PhD Programs	3	
Available Colleges and/or Universities	4	
Available Vocational and/or Technical Schools	3	

Employment

Unemployment and job growth rates provide an indicator of job availability in the local community. National rates from the Bureau of Labor Statistics are also provided. For each entry, the basis of the data (either MSA or number of counties in the MHA or the county of the installation) is indicated.

The unemployment rates for the last five years:

	1999	2000	2001	2002	2003
Local Data	3.2%	3.4%	3.7%	4.2%	4.3%
National	4.2%	4.0%	4.7%	5.8%	6.0%
Basis:	MSA	MSA	MSA	MSA	MSA

The annual job growth rate for the last five-years:

	1999	2000	2001	2002	2003
Local Data	1.2%	- .2%	2.1%	.9%	.4%
National	1.5%	2.4%	.03%	-.31%	.86%
Basis:	MSA	MSA	MSA	MSA	MSA

Housing

This attribute provides an indication of availability of housing, both sales and rental, in the local community. Note: According to the 2000 Census, Vacant Sale and Vacant Rental Units do not equal total Vacant Housing Units. Vacant housing units may also include units that are vacant but not on the market for sale or rent. For each entry, the basis of the data (either MSA or number of counties in the MHA or the county of the installation) is indicated.

Total Vacant Housing Units	9,027	Basis: MSA
Vacant Sale Units	1,987	

Vacant Rental Units	3,066	

Medical Providers

This attribute provides an indicator of availability of medical care for military and DoD civilians in the local community. The table reflects the raw number of physicians/beds and ratio of physicians/beds to population. The basis of the data (either MSA or number of counties in the MHA or the county of the installation) is indicated.

	# Physicians	# Beds	Population	
Local Community	751	1,266	296,195	Basis: MSA
Ratio	1:394	1:234		
National Ratio (2003)	1:421.2	1:373.7		

Safety/Crime

The local community's Uniform Crime Reports (UCR) Index for 2002 per 100,000 people and the national UCR based on information from the Federal Bureau of Investigation (FBI) for 2002 is provided. The basis of the data (either MSA or state) is indicated.

Local UCR	3,750.0	Basis: state
National UCR	4,118.8	

Transportation

Distance to an airport shows convenience and availability of airline transportation. Public transportation shows potential for members and DoD civilians to use it to commute to/from work under normal circumstances and for leisure.

Distance from NAVRESCEN_EVANSVILLE_IN to nearest commercial airport: 8.0 miles
Is NAVRESCEN_EVANSVILLE_IN served by regularly scheduled public transportation? Yes

Utilities

This attribute identifies a local community's water and sewer systems' ability to receive 1,000 additional people.

Does the local community's water system have the ability to meet an expanded need of an additional 1,000 people moving in the local community? Yes

Does the local community's sewer system have the ability to meet an expanded need of an additional 1,000 people moving in the local community? Yes

NAVRESCEN_FARGO_ND, ND

Demographics

The following tables provide a short description of the area near the installation/activity. NAVRESCEN_FARGO_ND is within Fargo, ND, the nearest city with a population of 100,000 or more. The nearest metropolitan statistical area (MSA) is

MSA	Population
Fargo-Moorhead, ND-MN MSA	174,367

The following entities comprise the military housing area (MHA):

County/City	Population
Cass	123138
Clay	51229
Total	174,367

Child Care

This attribute captures the number of nationally accredited child-care centers within the local community: 7

Cost of Living

Cost of Living provides a relative measure of cost of living in the local community. General Schedule (GS) Locality pay provides a relative scale to compare local salaries with government salaries and Basic Allowance for Housing (BAH) is an indicator of the local rental market. In-state tuition is an indicator of the support provided by the state for active duty family members to participate in higher-level education opportunities. For median household income and house value, the basis of the data (either MSA or number of counties in the MHA or the county of the installation) is indicated.

Median Household Income	(US Avg $41,994)	$38,069	Basis: MSA
Median House Value	(US Avg $119,600)	$94,200	
GS Locality Pay	("Rest of US" 10.9%)	10.9%	
O-3 with Dependents BAH Rate		$ 996	
In-state Tuition for Family Member		Yes	
In-state Tuition Continues if Member PCSs Out of State		No	

Education

This attribute defines the population in local school districts and identifies capacity. The pupil/teacher ratio, graduation rate, and composite SAT I/ACT scores provide a relative quality indicator of education. This attribute also attempts to give communities credit for the potential intellectual capital they provide.

NOTE: "MFR"--means a Memorandum For Record is on file at the installation/activity/agency to document problems in obtaining the required information. Reasons for not being able to obtain information may be that the school district refused to provide the information or the school district does not use or track the information. For

each entry, the number of school districts for which data are available of the total number of school districts reported, and the number of MFRs is indicated.

		Basis
School District(s) Capacity	24,061	3 of 3 districts
Students Enrolled	21,876	3 of 3 districts
Average Pupil/Teacher Ratio	21.0:1	3 of 3 districts
High School Students Enrolled	6,622	3 of 3 districts
Average High School Graduation Rate (US Avg 67.3%)	87.1%	3 of 3 districts
Average Composite SAT I Score (US Avg 1026)	1179	3 of 3 districts
Average ACT Score (US Avg 20.8)	23	3 of 3 districts
Available Graduate/PhD Programs	6	
Available Colleges and/or Universities	1	
Available Vocational and/or Technical Schools	2	

Employment

Unemployment and job growth rates provide an indicator of job availability in the local community. National rates from the Bureau of Labor Statistics are also provided. For each entry, the basis of the data (either MSA or number of counties in the MHA or the county of the installation) is indicated.

The unemployment rates for the last five years:

	1999	2000	2001	2002	2003
Local Data	2.0%	2.0%	1.9%	2.5%	2.8%
National	4.2%	4.0%	4.7%	5.8%	6.0%
Basis:	MSA	MSA	MSA	MSA	MSA

The annual job growth rate for the last five-years:

	1999	2000	2001	2002	2003
Local Data	-1.9%	1.2%	2.3%	- .2%	1.3%
National	1.5%	2.4%	.03%	-.31%	.86%
Basis:	MSA	MSA	MSA	MSA	MSA

Housing

This attribute provides an indication of availability of housing, both sales and rental, in the local community. Note: According to the 2000 Census, Vacant Sale and Vacant Rental Units do not equal total Vacant Housing Units. Vacant housing units may also include units that are vacant but not on the market for sale or rent. For each entry, the basis of the data (either MSA or number of counties in the MHA or the county of the installation) is indicated.

Total Vacant Housing Units	3,551	Basis: MSA
Vacant Sale Units	793	
Vacant Rental Units	1,652	

Medical Providers

This attribute provides an indicator of availability of medical care for military and DoD civilians in the local community. The table reflects the raw number of physicians/beds and ratio of physicians/beds to population. The basis of the data (either MSA or number of counties in the MHA or the county of the installation) is indicated.

	# Physicians	# Beds	Population	
Local Community	453	692	174,367	Basis: MSA
Ratio	1:385	1:252		
National Ratio (2003)	1:421.2	1:373.7		

Safety/Crime

The local community's Uniform Crime Reports (UCR) Index for 2002 per 100,000 people and the national UCR based on information from the Federal Bureau of Investigation (FBI) for 2002 is provided. The basis of the data (either MSA or state) is indicated.

Local UCR	3,237.7	Basis: MSA
National UCR	4,118.8	

Transportation

Distance to an airport shows convenience and availability of airline transportation. Public transportation shows potential for members and DoD civilians to use it to commute to/from work under normal circumstances and for leisure.

Distance from NAVRESCEN_FARGO_ND to nearest commercial airport: 5.0 miles
Is NAVRESCEN_FARGO_ND served by regularly scheduled public transportation? No

Utilities

This attribute identifies a local community's water and sewer systems' ability to receive 1,000 additional people.

Does the local community's water system have the ability to meet an expanded need of an additional 1,000 people moving in the local community? Yes

Does the local community's sewer system have the ability to meet an expanded need of an additional 1,000 people moving in the local community? Yes

NAVRESCEN_FOREST_PARK_IL, IL

Demographics

The following tables provide a short description of the area near the installation/activity. NAVRESCEN_FOREST_PARK_IL is 3 miles from Chicago, IL, the nearest city with a population of 100,000 or more. The nearest metropolitan statistical area (MSA) is

MSA	Population
Chicago, IL PMSA	8,272,768

The following entities comprise the military housing area (MHA):

County/City	Population
Cook	5376741
Dupage	904161
Kane	404119
Total	6,685,021

Child Care

This attribute captures the number of nationally accredited child-care centers within the local community: 250

Cost of Living

Cost of Living provides a relative measure of cost of living in the local community. General Schedule (GS) Locality pay provides a relative scale to compare local salaries with government salaries and Basic Allowance for Housing (BAH) is an indicator of the local rental market. In-state tuition is an indicator of the support provided by the state for active duty family members to participate in higher-level education opportunities. For median household income and house value, the basis of the data (either MSA or number of counties in the MHA or the county of the installation) is indicated.

Median Household Income	(US Avg $41,994)	$51,680	Basis: MSA
Median House Value	(US Avg $119,600)	$166,200	
GS Locality Pay	("Rest of US" 10.9%)	18.3%	
O-3 with Dependents BAH Rate		$1,872	
In-state Tuition for Family Member		Yes	
In-state Tuition Continues if Member PCSs Out of State		No	

Education

This attribute defines the population in local school districts and identifies capacity. The pupil/teacher ratio, graduation rate, and composite SAT I/ACT scores provide a relative quality indicator of education. This attribute also attempts to give communities credit for the potential intellectual capital they provide.

NOTE: "MFR"--means a Memorandum For Record is on file at the installation/activity/agency to document problems in obtaining the required information. Reasons for not being able to obtain information may be that the

school district refused to provide the information or the school district does not use or track the information. For each entry, the number of school districts for which data are available of the total number of school districts reported, and the number of MFRs is indicated.

		Basis
School District(s) Capacity	995,828	180 of 180 districts
Students Enrolled	961,547	180 of 180 districts
Average Pupil/Teacher Ratio	17.7:1	180 of 180 districts
High School Students Enrolled	604,388	42 of 42 districts
Average High School Graduation Rate (US Avg 67.3%)	76.0%	42 of 42 districts
Average Composite SAT I Score (US Avg 1026)	1103	42 of 42 districts
Average ACT Score (US Avg 20.8)	18	42 of 42 districts
Available Graduate/PhD Programs	9	
Available Colleges and/or Universities	47	
Available Vocational and/or Technical Schools	113	

Employment

Unemployment and job growth rates provide an indicator of job availability in the local community. National rates from the Bureau of Labor Statistics are also provided. For each entry, the basis of the data (either MSA or number of counties in the MHA or the county of the installation) is indicated.

The unemployment rates for the last five years:

	1999	2000	2001	2002	2003
Local Data	4.1%	4.1%	5.4%	6.7%	6.8%
National	4.2%	4.0%	4.7%	5.8%	6.0%
Basis:	MSA	MSA	MSA	MSA	MSA

The annual job growth rate for the last five-years:

	1999	2000	2001	2002	2003
Local Data	2.4%	1.1%	-1.8%	-2.8%	- .9%
National	1.5%	2.4%	.03%	-.31%	.86%
Basis:	MSA	MSA	MSA	MSA	MSA

Housing

This attribute provides an indication of availability of housing, both sales and rental, in the local community. Note: According to the 2000 Census, Vacant Sale and Vacant Rental Units do not equal total Vacant Housing Units. Vacant housing units may also include units that are vacant but not on the market for sale or rent. For each entry, the basis of the data (either MSA or number of counties in the MHA or the county of the installation) is indicated.

Total Vacant Housing Units	160,948	Basis: MSA
Vacant Sale Units	30,605	

Vacant Rental Units	64,498	

Medical Providers

This attribute provides an indicator of availability of medical care for military and DoD civilians in the local community. The table reflects the raw number of physicians/beds and ratio of physicians/beds to population. The basis of the data (either MSA or number of counties in the MHA or the county of the installation) is indicated.

	# Physicians	# Beds	Population	
Local Community	24,041	21,368	8,272,768	Basis: MSA
Ratio	1:344	1:387		
National Ratio (2003)	1:421.2	1:373.7		

Safety/Crime

The local community's Uniform Crime Reports (UCR) Index for 2002 per 100,000 people and the national UCR based on information from the Federal Bureau of Investigation (FBI) for 2002 is provided. The basis of the data (either MSA or state) is indicated.

Local UCR	4,016.4	Basis: state
National UCR	4,118.8	

Transportation

Distance to an airport shows convenience and availability of airline transportation. Public transportation shows potential for members and DoD civilians to use it to commute to/from work under normal circumstances and for leisure.

Distance from NAVRESCEN_FOREST_PARK_IL to nearest commercial airport: 7.0 miles
Is NAVRESCEN_FOREST_PARK_IL served by regularly scheduled public transportation? Yes

Utilities

This attribute identifies a local community's water and sewer systems' ability to receive 1,000 additional people.

Does the local community's water system have the ability to meet an expanded need of an additional 1,000 people moving in the local community? Yes

Does the local community's sewer system have the ability to meet an expanded need of an additional 1,000 people moving in the local community? Yes

NAVRESCEN_FT_RICHARDSON_AK, AK

Demographics

The following tables provide a short description of the area near the installation/activity. NAVRESCEN_FT_RICHARDSON_AK is 4.8 miles from Anchorage, AK, the nearest city with a population of 100,000 or more. The nearest metropolitan statistical area (MSA) is

MSA	Population
Anchorage, AK MSA	260,283

The following entities comprise the military housing area (MHA):

County/City	Population
Anchorage Municipality	260283
Dillingham Census Area	4922
Kenai Peninsula Borough	49691
Lake And Peninsula Borough	1823
Matanuska-Susitna Borough	59322
North Slope Borough	7385
Northwest Arctic Borough	7208
Yukon-Koyukuk Census Area	6551
Total	397,185

Child Care

This attribute captures the number of nationally accredited child-care centers within the local community: 13

Cost of Living

Cost of Living provides a relative measure of cost of living in the local community. General Schedule (GS) Locality pay provides a relative scale to compare local salaries with government salaries and Basic Allowance for Housing (BAH) is an indicator of the local rental market. In-state tuition is an indicator of the support provided by the state for active duty family members to participate in higher-level education opportunities. For median household income and house value, the basis of the data (either MSA or number of counties in the MHA or the county of the installation) is indicated.

Median Household Income	(US Avg $41,994)	$55,546	Basis: MSA
Median House Value	(US Avg $119,600)	$160,700	
GS Locality Pay	("Rest of US" 10.9%)	25.0%	
O-3 with Dependents BAH Rate		$1,775	
In-state Tuition for Family Member		Yes	
In-state Tuition Continues if Member PCSs Out of State		Yes	

Education

This attribute defines the population in local school districts and identifies capacity. The pupil/teacher ratio, graduation rate, and composite SAT I/ACT scores provide a relative quality indicator of education. This attribute also attempts to give communities credit for the potential intellectual capital they provide.

NOTE: "MFR"--means a Memorandum For Record is on file at the installation/activity/agency to document problems in obtaining the required information. Reasons for not being able to obtain information may be that the school district refused to provide the information or the school district does not use or track the information. For each entry, the number of school districts for which data are available of the total number of school districts reported, and the number of MFRs is indicated.

		Basis
School District(s) Capacity	27	1 of 1 district
Students Enrolled	50,055	1 of 1 district
Average Pupil/Teacher Ratio	17.1:1	1 of 1 district
High School Students Enrolled	14,140	1 of 1 district
Average High School Graduation Rate (US Avg 67.3%)	95.0%	1 of 1 district
Average Composite SAT I Score (US Avg 1026)	1046	1 of 1 district
Average ACT Score (US Avg 20.8)	23	1 of 1 district
Available Graduate/PhD Programs	3	
Available Colleges and/or Universities	5	
Available Vocational and/or Technical Schools	51	

Employment

Unemployment and job growth rates provide an indicator of job availability in the local community. National rates from the Bureau of Labor Statistics are also provided. For each entry, the basis of the data (either MSA or number of counties in the MHA or the county of the installation) is indicated.

The unemployment rates for the last five years:

	1999	2000	2001	2002	2003
Local Data	4.5%	4.8%	4.4%	5.5%	5.7%
National	4.2%	4.0%	4.7%	5.8%	6.0%
Basis:	MSA	MSA	MSA	MSA	MSA

The annual job growth rate for the last five-years:

	1999	2000	2001	2002	2003
Local Data	.1%	.2%	1.9%	-1.1%	1.6%
National	1.5%	2.4%	.03%	-.31%	.86%
Basis:	MSA	MSA	MSA	MSA	MSA

Housing

This attribute provides an indication of availability of housing, both sales and rental, in the local community. Note: According to the 2000 Census, Vacant Sale and Vacant Rental Units do not equal total Vacant Housing Units. Vacant housing units may also include units that are vacant but not on the market for sale or rent. For each entry, the basis of the data (either MSA or number of counties in the MHA or the county of the installation) is indicated.

Total Vacant Housing Units	5,546	Basis: MSA
Vacant Sale Units	1,005	
Vacant Rental Units	2,136	

Medical Providers

This attribute provides an indicator of availability of medical care for military and DoD civilians in the local community. The table reflects the raw number of physicians/beds and ratio of physicians/beds to population. The basis of the data (either MSA or number of counties in the MHA or the county of the installation) is indicated.

	# Physicians	# Beds	Population	
Local Community	704	679	260,283	Basis: MSA
Ratio	1:370	1:383		
National Ratio (2003)	1:421.2	1:373.7		

Safety/Crime

The local community's Uniform Crime Reports (UCR) Index for 2002 per 100,000 people and the national UCR based on information from the Federal Bureau of Investigation (FBI) for 2002 is provided. The basis of the data (either MSA or state) is indicated.

Local UCR	5,114.5	Basis: MSA
National UCR	4,118.8	

Transportation

Distance to an airport shows convenience and availability of airline transportation. Public transportation shows potential for members and DoD civilians to use it to commute to/from work under normal circumstances and for leisure.

Distance from NAVRESCEN_FT_RICHARDSON_AK to nearest commercial airport: 11.5 miles
Is NAVRESCEN_FT_RICHARDSON_AK served by regularly scheduled public transportation? No

Utilities

This attribute identifies a local community's water and sewer systems' ability to receive 1,000 additional people.

Does the local community's water system have the ability to meet an expanded need of an additional 1,000 people moving in the local community? Yes

Does the local community's sewer system have the ability to meet an expanded need of an additional 1,000 people moving in the local community? Yes

DRAFT DELIBERATIVE DOCUMENT - FOR DISCUSSION PURPOSES ONLY - NOT RELEASABLE UNDER FOIA
This document may contain information protected from disclosure by public law, regulations or orders.

NAVRESCEN_GLENS_FALLS_NY, NY

Demographics

The following tables provide a short description of the area near the installation/activity. NAVRESCEN_GLENS_FALLS_NY is 160 miles from Syracuse, NY, the nearest city with a population of 100,000 or more. The nearest metropolitan statistical area (MSA) is

MSA	Population
Glens Falls, NY MSA	124,345

The following entities comprise the military housing area (MHA):

County/City	Population
Warren	63303
Total	63,303

Child Care

This attribute captures the number of nationally accredited child-care centers within the local community: 2

Cost of Living

Cost of Living provides a relative measure of cost of living in the local community. General Schedule (GS) Locality pay provides a relative scale to compare local salaries with government salaries and Basic Allowance for Housing (BAH) is an indicator of the local rental market. In-state tuition is an indicator of the support provided by the state for active duty family members to participate in higher-level education opportunities. For median household income and house value, the basis of the data (either MSA or number of counties in the MHA or the county of the installation) is indicated.

Median Household Income	(US Avg $41,994)	$39,198	Basis: MSA
Median House Value	(US Avg $119,600)	$97,500	
GS Locality Pay	("Rest of US" 10.9%)	10.9%	
O-3 with Dependents BAH Rate		$1,180	
In-state Tuition for Family Member		Yes	
In-state Tuition Continues if Member PCSs Out of State		No	

Education

This attribute defines the population in local school districts and identifies capacity. The pupil/teacher ratio, graduation rate, and composite SAT I/ACT scores provide a relative quality indicator of education. This attribute also attempts to give communities credit for the potential intellectual capital they provide.

NOTE: "MFR"--means a Memorandum For Record is on file at the installation/activity/agency to document problems in obtaining the required information. Reasons for not being able to obtain information may be that the school district refused to provide the information or the school district does not use or track the information. For

Extracted from OSD BRAC database as of April 20, 2005

each entry, the number of school districts for which data are available of the total number of school districts reported, and the number of MFRs is indicated.

		Basis
School District(s) Capacity	11,523	7 of 7 districts
Students Enrolled	9,303	7 of 7 districts
Average Pupil/Teacher Ratio	13.3:1	7 of 7 districts
High School Students Enrolled	6,019	6 of 6 districts
Average High School Graduation Rate (US Avg 67.3%)	76.5%	6 of 6 districts
Average Composite SAT I Score (US Avg 1026)	1061	6 of 6 districts
Average ACT Score (US Avg 20.8)	23	6 of 6 districts
Available Graduate/PhD Programs	1	
Available Colleges and/or Universities	2	
Available Vocational and/or Technical Schools	1	

Employment

Unemployment and job growth rates provide an indicator of job availability in the local community. National rates from the Bureau of Labor Statistics are also provided. For each entry, the basis of the data (either MSA or number of counties in the MHA or the county of the installation) is indicated.

The unemployment rates for the last five years:

	1999	2000	2001	2002	2003
Local Data	5.3%	4.5%	4.6%	5.0%	4.9%
National	4.2%	4.0%	4.7%	5.8%	6.0%
Basis:	MSA	MSA	MSA	MSA	MSA

The annual job growth rate for the last five-years:

	1999	2000	2001	2002	2003
Local Data	- .7%	- .8%	- .4%	1.3%	2.7%
National	1.5%	2.4%	.03%	-.31%	.86%
Basis:	MSA	MSA	MSA	MSA	MSA

Housing

This attribute provides an indication of availability of housing, both sales and rental, in the local community. Note: According to the 2000 Census, Vacant Sale and Vacant Rental Units do not equal total Vacant Housing Units. Vacant housing units may also include units that are vacant but not on the market for sale or rent. For each entry, the basis of the data (either MSA or number of counties in the MHA or the county of the installation) is indicated.

Total Vacant Housing Units	13,462	Basis: MSA
Vacant Sale Units	893	
Vacant Rental Units	1,107	

Medical Providers

This attribute provides an indicator of availability of medical care for military and DoD civilians in the local community. The table reflects the raw number of physicians/beds and ratio of physicians/beds to population. The basis of the data (either MSA or number of counties in the MHA or the county of the installation) is indicated.

	# Physicians	# Beds	Population	
Local Community	234	332	124,345	Basis: MSA
Ratio	1:531	1:375		
National Ratio (2003)	1:421.2	1:373.7		

Safety/Crime

The local community's Uniform Crime Reports (UCR) Index for 2002 per 100,000 people and the national UCR based on information from the Federal Bureau of Investigation (FBI) for 2002 is provided. The basis of the data (either MSA or state) is indicated.

Local UCR	2,432.1	Basis: MSA
National UCR	4,118.8	

Transportation

Distance to an airport shows convenience and availability of airline transportation. Public transportation shows potential for members and DoD civilians to use it to commute to/from work under normal circumstances and for leisure.

Distance from NAVRESCEN_GLENS_FALLS_NY to nearest commercial airport: 48.0 miles
Is NAVRESCEN_GLENS_FALLS_NY served by regularly scheduled public transportation? No

Utilities

This attribute identifies a local community's water and sewer systems' ability to receive 1,000 additional people.

Does the local community's water system have the ability to meet an expanded need of an additional 1,000 people moving in the local community? Yes

Does the local community's sewer system have the ability to meet an expanded need of an additional 1,000 people moving in the local community? Yes

NAVRESCEN_HARLINGEN_TX, TX

Demographics

The following tables provide a short description of the area near the installation/activity. NAVRESCEN_HARLINGEN_TX is 24 miles from Brownsville, LE, the nearest city with a population of 100,000 or more. The nearest metropolitan statistical area (MSA) is

MSA	Population
Brownsville-Harlingen-San Benito, TX MSA	335,227

The following entities comprise the military housing area (MHA):

County/City	Population
Cameron	335227
Hidalgo	569463
Starr	53597
Willacy	20082
Zapata	12182
Total	990,551

Child Care

This attribute captures the number of nationally accredited child-care centers within the local community: 0

Cost of Living

Cost of Living provides a relative measure of cost of living in the local community. General Schedule (GS) Locality pay provides a relative scale to compare local salaries with government salaries and Basic Allowance for Housing (BAH) is an indicator of the local rental market. In-state tuition is an indicator of the support provided by the state for active duty family members to participate in higher-level education opportunities. For median household income and house value, the basis of the data (either MSA or number of counties in the MHA or the county of the installation) is indicated.

Median Household Income	(US Avg $41,994)	$26,155	Basis: MSA
Median House Value	(US Avg $119,600)	$53,000	
GS Locality Pay	("Rest of US" 10.9%)	10.9%	
O-3 with Dependents BAH Rate		$1,307	
In-state Tuition for Family Member		Yes	
In-state Tuition Continues if Member PCSs Out of State		Yes	

Education

This attribute defines the population in local school districts and identifies capacity. The pupil/teacher ratio, graduation rate, and composite SAT I/ACT scores provide a relative quality indicator of education. This attribute also attempts to give communities credit for the potential intellectual capital they provide.

NOTE: "MFR"--means a Memorandum For Record is on file at the installation/activity/agency to document problems in obtaining the required information. Reasons for not being able to obtain information may be that the school district refused to provide the information or the school district does not use or track the information. For each entry, the number of school districts for which data are available of the total number of school districts reported, and the number of MFRs is indicated.

		Basis
School District(s) Capacity	29,150	2 of 2 districts
Students Enrolled	26,851	2 of 2 districts
Average Pupil/Teacher Ratio	16.4:1	2 of 2 districts
High School Students Enrolled	6,771	2 of 2 districts
Average High School Graduation Rate (US Avg 67.3%)	78.8%	2 of 2 districts
Average Composite SAT I Score (US Avg 1026)	940	2 of 2 districts
Average ACT Score (US Avg 20.8)	18	2 of 2 districts
Available Graduate/PhD Programs	1	
Available Colleges and/or Universities	3	
Available Vocational and/or Technical Schools	2	

Employment

Unemployment and job growth rates provide an indicator of job availability in the local community. National rates from the Bureau of Labor Statistics are also provided. For each entry, the basis of the data (either MSA or number of counties in the MHA or the county of the installation) is indicated.

The unemployment rates for the last five years:

	1999	2000	2001	2002	2003
Local Data	9.8%	8.7%	9.2%	10.1%	11.0%
National	4.2%	4.0%	4.7%	5.8%	6.0%
Basis:	MSA	MSA	MSA	MSA	MSA

The annual job growth rate for the last five-years:

	1999	2000	2001	2002	2003
Local Data	6.8%	6.0%	2.1%	2.9%	- .2%
National	1.5%	2.4%	.03%	-.31%	.86%
Basis:	MSA	MSA	MSA	MSA	MSA

Housing

This attribute provides an indication of availability of housing, both sales and rental, in the local community. Note: According to the 2000 Census, Vacant Sale and Vacant Rental Units do not equal total Vacant Housing Units. Vacant housing units may also include units that are vacant but not on the market for sale or rent. For each entry, the basis of the data (either MSA or number of counties in the MHA or the county of the installation) is indicated.

Total Vacant Housing Units	22,387	Basis: MSA
Vacant Sale Units	1,327	
Vacant Rental Units	5,605	

Medical Providers

This attribute provides an indicator of availability of medical care for military and DoD civilians in the local community. The table reflects the raw number of physicians/beds and ratio of physicians/beds to population. The basis of the data (either MSA or number of counties in the MHA or the county of the installation) is indicated.

	# Physicians	# Beds	Population	
Local Community	411	950	335,227	Basis: MSA
Ratio	1:816	1:353		
National Ratio (2003)	1:421.2	1:373.7		

Safety/Crime

The local community's Uniform Crime Reports (UCR) Index for 2002 per 100,000 people and the national UCR based on information from the Federal Bureau of Investigation (FBI) for 2002 is provided. The basis of the data (either MSA or state) is indicated.

Local UCR	6,462.1	Basis: MSA
National UCR	4,118.8	

Transportation

Distance to an airport shows convenience and availability of airline transportation. Public transportation shows potential for members and DoD civilians to use it to commute to/from work under normal circumstances and for leisure.

Distance from NAVRESCEN_HARLINGEN_TX to nearest commercial airport: 6.0 miles
Is NAVRESCEN_HARLINGEN_TX served by regularly scheduled public transportation? No

Utilities

This attribute identifies a local community's water and sewer systems' ability to receive 1,000 additional people.

Does the local community's water system have the ability to meet an expanded need of an additional 1,000 people moving in the local community? Yes

Does the local community's sewer system have the ability to meet an expanded need of an additional 1,000 people moving in the local community? Yes

NAVRESCEN_HELENA_MT, MT

Demographics

The following tables provide a short description of the area near the installation/activity. NAVRESCEN_HELENA_MT is 310 miles from Spokane, WA, the nearest city with a population of 100,000 or more. The nearest metropolitan statistical area (MSA) is

MSA	Population
Great Falls, MT MSA	80,357

The following entities comprise the military housing area (MHA):

County/City	Population
Lewis And Clark	55716
Total	55,716

Child Care

This attribute captures the number of nationally accredited child-care centers within the local community: 0

Cost of Living

Cost of Living provides a relative measure of cost of living in the local community. General Schedule (GS) Locality pay provides a relative scale to compare local salaries with government salaries and Basic Allowance for Housing (BAH) is an indicator of the local rental market. In-state tuition is an indicator of the support provided by the state for active duty family members to participate in higher-level education opportunities. For median household income and house value, the basis of the data (either MSA or number of counties in the MHA or the county of the installation) is indicated.

Median Household Income	(US Avg $41,994)	$37,360	Basis: 1 of 1 county
Median House Value	(US Avg $119,600)	$112,200	
GS Locality Pay	("Rest of US" 10.9%)	10.9%	
O-3 with Dependents BAH Rate		$ 917	
In-state Tuition for Family Member		Yes	
In-state Tuition Continues if Member PCSs Out of State		No	

Education

This attribute defines the population in local school districts and identifies capacity. The pupil/teacher ratio, graduation rate, and composite SAT I/ACT scores provide a relative quality indicator of education. This attribute also attempts to give communities credit for the potential intellectual capital they provide.

NOTE: "MFR"--means a Memorandum For Record is on file at the installation/activity/agency to document problems in obtaining the required information. Reasons for not being able to obtain information may be that the school district refused to provide the information or the school district does not use or track the information. For

each entry, the number of school districts for which data are available of the total number of school districts reported, and the number of MFRs is indicated.

		Basis
School District(s) Capacity	16,615	9 of 9 districts
Students Enrolled	11,991	9 of 9 districts
Average Pupil/Teacher Ratio	16.6:1	9 of 9 districts
High School Students Enrolled	3,806	4 of 4 districts
Average High School Graduation Rate (US Avg 67.3%)	83.6%	4 of 4 districts
Average Composite SAT I Score (US Avg 1026)	1087	4 of 4 districts
Average ACT Score (US Avg 20.8)	22	4 of 4 districts
Available Graduate/PhD Programs	1	
Available Colleges and/or Universities	0	
Available Vocational and/or Technical Schools	1	

Employment

Unemployment and job growth rates provide an indicator of job availability in the local community. National rates from the Bureau of Labor Statistics are also provided. For each entry, the basis of the data (either MSA or number of counties in the MHA or the county of the installation) is indicated.

The unemployment rates for the last five years:

	1999	2000	2001	2002	2003
Local Data	4.5%	4.3%	4.4%	4.3%	3.9%
National	4.2%	4.0%	4.7%	5.8%	6.0%
Basis:	1 of 1 county	1 of 1 county	1 of 1 county	1 of 1 county	1 of 1 county

The annual job growth rate for the last five-years:

	1999	2000	2001	2002	2003
Local Data	.0%	2.8%	-3.3%	- .4%	3.3%
National	1.5%	2.4%	.03%	-.31%	.86%
Basis:	1 of 1 county	1 of 1 county	1 of 1 county	1 of 1 county	1 of 1 county

Housing

This attribute provides an indication of availability of housing, both sales and rental, in the local community. Note: According to the 2000 Census, Vacant Sale and Vacant Rental Units do not equal total Vacant Housing Units. Vacant housing units may also include units that are vacant but not on the market for sale or rent. For each entry, the basis of the data (either MSA or number of counties in the MHA or the county of the installation) is indicated.

Total Vacant Housing Units	2,822	Basis: 1 of 1 county
Vacant Sale Units	265	
Vacant Rental Units	448	

Medical Providers

This attribute provides an indicator of availability of medical care for military and DoD civilians in the local community. The table reflects the raw number of physicians/beds and ratio of physicians/beds to population. The basis of the data (either MSA or number of counties in the MHA or the county of the installation) is indicated.

	# Physicians	# Beds	Population	
Local Community	140	99	55,716	Basis: 1 of 1 county
Ratio	1:398	1:563		
National Ratio (2003)	1:421.2	1:373.7		

Safety/Crime

The local community's Uniform Crime Reports (UCR) Index for 2002 per 100,000 people and the national UCR based on information from the Federal Bureau of Investigation (FBI) for 2002 is provided. The basis of the data (either MSA or state) is indicated.

Local UCR	3,512.9	Basis: state
National UCR	4,118.8	

Transportation

Distance to an airport shows convenience and availability of airline transportation. Public transportation shows potential for members and DoD civilians to use it to commute to/from work under normal circumstances and for leisure.

Distance from NAVRESCEN_HELENA_MT to nearest commercial airport: 12.1 miles
Is NAVRESCEN_HELENA_MT served by regularly scheduled public transportation? No

Utilities

This attribute identifies a local community's water and sewer systems' ability to receive 1,000 additional people.

Does the local community's water system have the ability to meet an expanded need of an additional 1,000 people moving in the local community? Yes

Does the local community's sewer system have the ability to meet an expanded need of an additional 1,000 people moving in the local community? Yes

NAVRESCEN_HORSEHEADS_NY, NY

Demographics

The following tables provide a short description of the area near the installation/activity. NAVRESCEN_HORSEHEADS_NY is 116.1 miles from Rochester, NY, the nearest city with a population of 100,000 or more. The nearest metropolitan statistical area (MSA) is

MSA	Population
Elmira, NY MSA	91,070

The following entities comprise the military housing area (MHA):

County/City	Population
Broome	200536
Chemung	91070
Tioga	51784
Tompkins	96501
Total	439,891

Child Care

This attribute captures the number of nationally accredited child-care centers within the local community: 8

Cost of Living

Cost of Living provides a relative measure of cost of living in the local community. General Schedule (GS) Locality pay provides a relative scale to compare local salaries with government salaries and Basic Allowance for Housing (BAH) is an indicator of the local rental market. In-state tuition is an indicator of the support provided by the state for active duty family members to participate in higher-level education opportunities. For median household income and house value, the basis of the data (either MSA or number of counties in the MHA or the county of the installation) is indicated.

Median Household Income	(US Avg $41,994)	$36,415	Basis: MSA
Median House Value	(US Avg $119,600)	$67,200	
GS Locality Pay	("Rest of US" 10.9%)	10.9%	
O-3 with Dependents BAH Rate		$1,491	
In-state Tuition for Family Member		Yes	
In-state Tuition Continues if Member PCSs Out of State		No	

Education

This attribute defines the population in local school districts and identifies capacity. The pupil/teacher ratio, graduation rate, and composite SAT I/ACT scores provide a relative quality indicator of education. This attribute also attempts to give communities credit for the potential intellectual capital they provide.

NOTE: "MFR"--means a Memorandum For Record is on file at the installation/activity/agency to document problems in obtaining the required information. Reasons for not being able to obtain information may be that the school district refused to provide the information or the school district does not use or track the information. For each entry, the number of school districts for which data are available of the total number of school districts reported, and the number of MFRs is indicated.

		Basis
School District(s) Capacity	9,699	2 of 2 districts
Students Enrolled	8,867	2 of 2 districts
Average Pupil/Teacher Ratio	19.7:1	2 of 2 districts
High School Students Enrolled	2,417	2 of 2 districts
Average High School Graduation Rate (US Avg 67.3%)	68.9%	2 of 2 districts
Average Composite SAT I Score (US Avg 1026)	1030	2 of 2 districts
Average ACT Score (US Avg 20.8)	21	2 of 2 districts
Available Graduate/PhD Programs	1	
Available Colleges and/or Universities	1	
Available Vocational and/or Technical Schools	1	

Employment

Unemployment and job growth rates provide an indicator of job availability in the local community. National rates from the Bureau of Labor Statistics are also provided. For each entry, the basis of the data (either MSA or number of counties in the MHA or the county of the installation) is indicated.

The unemployment rates for the last five years:

	1999	2000	2001	2002	2003
Local Data	4.8%	4.9%	5.4%	7.0%	6.6%
National	4.2%	4.0%	4.7%	5.8%	6.0%
Basis:	MSA	MSA	MSA	MSA	MSA

The annual job growth rate for the last five-years:

	1999	2000	2001	2002	2003
Local Data	-2.0%	-3.7%	-1.2%	- .4%	-1.3%
National	1.5%	2.4%	.03%	-.31%	.86%
Basis:	MSA	MSA	MSA	MSA	MSA

Housing

This attribute provides an indication of availability of housing, both sales and rental, in the local community. Note: According to the 2000 Census, Vacant Sale and Vacant Rental Units do not equal total Vacant Housing Units. Vacant housing units may also include units that are vacant but not on the market for sale or rent. For each entry, the basis of the data (either MSA or number of counties in the MHA or the county of the installation) is indicated.

Total Vacant Housing Units	2,696	Basis: 1 of 4 counties
Vacant Sale Units	516	
Vacant Rental Units	1,173	

Medical Providers

This attribute provides an indicator of availability of medical care for military and DoD civilians in the local community. The table reflects the raw number of physicians/beds and ratio of physicians/beds to population. The basis of the data (either MSA or number of counties in the MHA or the county of the installation) is indicated.

	# Physicians	# Beds	Population	
Local Community	239	489	91,070	Basis: MSA
Ratio	1:381	1:186		
National Ratio (2003)	1:421.2	1:373.7		

Safety/Crime

The local community's Uniform Crime Reports (UCR) Index for 2002 per 100,000 people and the national UCR based on information from the Federal Bureau of Investigation (FBI) for 2002 is provided. The basis of the data (either MSA or state) is indicated.

Local UCR	2,803.7	Basis: state
National UCR	4,118.8	

Transportation

Distance to an airport shows convenience and availability of airline transportation. Public transportation shows potential for members and DoD civilians to use it to commute to/from work under normal circumstances and for leisure.

Distance from NAVRESCEN_HORSEHEADS_NY to nearest commercial airport: 8.0 miles
Is NAVRESCEN_HORSEHEADS_NY served by regularly scheduled public transportation? No

Utilities

This attribute identifies a local community's water and sewer systems' ability to receive 1,000 additional people.

Does the local community's water system have the ability to meet an expanded need of an additional 1,000 people moving in the local community? Yes

Does the local community's sewer system have the ability to meet an expanded need of an additional 1,000 people moving in the local community? Yes

NAVRESCEN_HUNTINGTON_WV, WV

Demographics

The following tables provide a short description of the area near the installation/activity. NAVRESCEN_HUNTINGTON_WV is 50 miles from Charleston, SC, the nearest city with a population of 100,000 or more. The nearest metropolitan statistical area (MSA) is

MSA	Population
Huntington-Ashland, WV-KY-OH MSA	288,649

The following entities comprise the military housing area (MHA):

County/City	Population
Cabell	96784
Lawrence	62319
Wayne	42903
Total	202,006

Child Care

This attribute captures the number of nationally accredited child-care centers within the local community: 12

Cost of Living

Cost of Living provides a relative measure of cost of living in the local community. General Schedule (GS) Locality pay provides a relative scale to compare local salaries with government salaries and Basic Allowance for Housing (BAH) is an indicator of the local rental market. In-state tuition is an indicator of the support provided by the state for active duty family members to participate in higher-level education opportunities. For median household income and house value, the basis of the data (either MSA or number of counties in the MHA or the county of the installation) is indicated.

Median Household Income	(US Avg $41,994)	$29,415	Basis: MSA
Median House Value	(US Avg $119,600)	$70,600	
GS Locality Pay	("Rest of US" 10.9%)	10.9%	
O-3 with Dependents BAH Rate		$ 950	
In-state Tuition for Family Member		Yes	
In-state Tuition Continues if Member PCSs Out of State		Yes	

Education

This attribute defines the population in local school districts and identifies capacity. The pupil/teacher ratio, graduation rate, and composite SAT I/ACT scores provide a relative quality indicator of education. This attribute also attempts to give communities credit for the potential intellectual capital they provide.

NOTE: "MFR"--means a Memorandum For Record is on file at the installation/activity/agency to document problems in obtaining the required information. Reasons for not being able to obtain information may be that the

school district refused to provide the information or the school district does not use or track the information. For each entry, the number of school districts for which data are available of the total number of school districts reported, and the number of MFRs is indicated.

		Basis
School District(s) Capacity	14,309	1 of 1 district
Students Enrolled	12,571	1 of 1 district
Average Pupil/Teacher Ratio	13.3:1	1 of 1 district
High School Students Enrolled	3,539	1 of 1 district
Average High School Graduation Rate (US Avg 67.3%)	95.9%	1 of 1 district
Average Composite SAT I Score (US Avg 1026)	1107	1 of 1 district
Average ACT Score (US Avg 20.8)	22	1 of 1 district
Available Graduate/PhD Programs	1	
Available Colleges and/or Universities	2	
Available Vocational and/or Technical Schools	1	

Employment

Unemployment and job growth rates provide an indicator of job availability in the local community. National rates from the Bureau of Labor Statistics are also provided. For each entry, the basis of the data (either MSA or number of counties in the MHA or the county of the installation) is indicated.

The unemployment rates for the last five years:

	1999	2000	2001	2002	2003
Local Data	6.8%	6.0%	6.2%	6.1%	6.4%
National	4.2%	4.0%	4.7%	5.8%	6.0%
Basis:	MSA	MSA	MSA	MSA	MSA

The annual job growth rate for the last five-years:

	1999	2000	2001	2002	2003
Local Data	1.1%	- .3%	- .3%	-2.3%	.7%
National	1.5%	2.4%	.03%	-.31%	.86%
Basis:	MSA	MSA	MSA	MSA	MSA

Housing

This attribute provides an indication of availability of housing, both sales and rental, in the local community. Note: According to the 2000 Census, Vacant Sale and Vacant Rental Units do not equal total Vacant Housing Units. Vacant housing units may also include units that are vacant but not on the market for sale or rent. For each entry, the basis of the data (either MSA or number of counties in the MHA or the county of the installation) is indicated.

Total Vacant Housing Units	13,359	Basis: MSA
Vacant Sale Units	2,430	

Vacant Rental Units	3,638	

Medical Providers

This attribute provides an indicator of availability of medical care for military and DoD civilians in the local community. The table reflects the raw number of physicians/beds and ratio of physicians/beds to population. The basis of the data (either MSA or number of counties in the MHA or the county of the installation) is indicated.

	# Physicians	# Beds	Population	
Local Community	807	1,425	288,649	Basis: MSA
Ratio	1:358	1:203		
National Ratio (2003)	1:421.2	1:373.7		

Safety/Crime

The local community's Uniform Crime Reports (UCR) Index for 2002 per 100,000 people and the national UCR based on information from the Federal Bureau of Investigation (FBI) for 2002 is provided. The basis of the data (either MSA or state) is indicated.

Local UCR	2,515.2	Basis: state
National UCR	4,118.8	

Transportation

Distance to an airport shows convenience and availability of airline transportation. Public transportation shows potential for members and DoD civilians to use it to commute to/from work under normal circumstances and for leisure.

Distance from NAVRESCEN_HUNTINGTON_WV to nearest commercial airport: 8.4 miles
Is NAVRESCEN_HUNTINGTON_WV served by regularly scheduled public transportation? No

Utilities

This attribute identifies a local community's water and sewer systems' ability to receive 1,000 additional people.

Does the local community's water system have the ability to meet an expanded need of an additional 1,000 people moving in the local community? Yes

Does the local community's sewer system have the ability to meet an expanded need of an additional 1,000 people moving in the local community? Yes

NAVRESCEN_KANSAS_CITY_KS, MO

Demographics

The following tables provide a short description of the area near the installation/activity. NAVRESCEN_KANSAS_CITY_KS is within Kansas City, MO, the nearest city with a population of 100,000 or more. The nearest metropolitan statistical area (MSA) is

MSA	Population
Kansas City, MO-KS MSA	1,776,062

The following entities comprise the military housing area (MHA):

County/City	Population
Cass	82092
Clay	184006
Jackson	654880
Johnson	451086
Wyandotte	157882
Total	1,529,946

Child Care

This attribute captures the number of nationally accredited child-care centers within the local community: 45

Cost of Living

Cost of Living provides a relative measure of cost of living in the local community. General Schedule (GS) Locality pay provides a relative scale to compare local salaries with government salaries and Basic Allowance for Housing (BAH) is an indicator of the local rental market. In-state tuition is an indicator of the support provided by the state for active duty family members to participate in higher-level education opportunities. For median household income and house value, the basis of the data (either MSA or number of counties in the MHA or the county of the installation) is indicated.

Median Household Income	(US Avg $41,994)	$39,277	Basis: MSA
Median House Value	(US Avg $119,600)	$85,000	
GS Locality Pay	("Rest of US" 10.9%)	11.5%	
O-3 with Dependents BAH Rate		$1,121	
In-state Tuition for Family Member		Yes	
In-state Tuition Continues if Member PCSs Out of State		No	

Education

This attribute defines the population in local school districts and identifies capacity. The pupil/teacher ratio, graduation rate, and composite SAT I/ACT scores provide a relative quality indicator of education. This attribute also attempts to give communities credit for the potential intellectual capital they provide.

NOTE: "MFR"--means a Memorandum For Record is on file at the installation/activity/agency to document problems in obtaining the required information. Reasons for not being able to obtain information may be that the school district refused to provide the information or the school district does not use or track the information. For each entry, the number of school districts for which data are available of the total number of school districts reported, and the number of MFRs is indicated.

		Basis
School District(s) Capacity	17	1 of 1 district
Students Enrolled	33,642	1 of 1 district
Average Pupil/Teacher Ratio	13.0:1	1 of 1 district
High School Students Enrolled	6,838	1 of 1 district
Average High School Graduation Rate (US Avg 67.3%)	66.3%	1 of 1 district
Average Composite SAT I Score (US Avg 1026)		0 of 1 district, 1 MFR
Average ACT Score (US Avg 20.8)	18	1 of 1 district
Available Graduate/PhD Programs	12	
Available Colleges and/or Universities	22	
Available Vocational and/or Technical Schools	10	

Employment

Unemployment and job growth rates provide an indicator of job availability in the local community. National rates from the Bureau of Labor Statistics are also provided. For each entry, the basis of the data (either MSA or number of counties in the MHA or the county of the installation) is indicated.

The unemployment rates for the last five years:

	1999	2000	2001	2002	2003
Local Data	3.0%	3.3%	4.4%	5.7%	6.0%
National	4.2%	4.0%	4.7%	5.8%	6.0%
Basis:	MSA	MSA	MSA	MSA	MSA

The annual job growth rate for the last five-years:

	1999	2000	2001	2002	2003
Local Data	1.9%	1.8%	-1.9%	-1.2%	1.9%
National	1.5%	2.4%	.03%	-.31%	.86%
Basis:	MSA	MSA	MSA	MSA	MSA

Housing

This attribute provides an indication of availability of housing, both sales and rental, in the local community. Note: According to the 2000 Census, Vacant Sale and Vacant Rental Units do not equal total Vacant Housing Units. Vacant housing units may also include units that are vacant but not on the market for sale or rent. For each entry, the basis of the data (either MSA or number of counties in the MHA or the county of the installation) is indicated.

Total Vacant Housing Units	46,616	Basis: MSA
Vacant Sale Units	9,125	
Vacant Rental Units	20,197	

Medical Providers

This attribute provides an indicator of availability of medical care for military and DoD civilians in the local community. The table reflects the raw number of physicians/beds and ratio of physicians/beds to population. The basis of the data (either MSA or number of counties in the MHA or the county of the installation) is indicated.

	# Physicians	# Beds	Population	
Local Community	4,720	5,244	1,776,062	Basis: MSA
Ratio	1:376	1:339		
National Ratio (2003)	1:421.2	1:373.7		

Safety/Crime

The local community's Uniform Crime Reports (UCR) Index for 2002 per 100,000 people and the national UCR based on information from the Federal Bureau of Investigation (FBI) for 2002 is provided. The basis of the data (either MSA or state) is indicated.

Local UCR	4,087.0	Basis: state
National UCR	4,118.8	

Transportation

Distance to an airport shows convenience and availability of airline transportation. Public transportation shows potential for members and DoD civilians to use it to commute to/from work under normal circumstances and for leisure.

Distance from NAVRESCEN_KANSAS_CITY_KS to nearest commercial airport: 19.0 miles
Is NAVRESCEN_KANSAS_CITY_KS served by regularly scheduled public transportation? No

Utilities

This attribute identifies a local community's water and sewer systems' ability to receive 1,000 additional people.

Does the local community's water system have the ability to meet an expanded need of an additional 1,000 people moving in the local community? Yes

Does the local community's sewer system have the ability to meet an expanded need of an additional 1,000 people moving in the local community? Yes

NAVRESCEN_LA_CROSSE_WI, WI

Demographics

The following tables provide a short description of the area near the installation/activity. NAVRESCEN_LA_CROSSE_WI is 142 miles from Madison, WI, the nearest city with a population of 100,000 or more. The nearest metropolitan statistical area (MSA) is

MSA	Population
La Crosse, WI-MN MSA	126,838

The following entities comprise the military housing area (MHA):

County/City	Population
Juneau	24316
La Crosse	107120
Monroe	40899
Total	172,335

Child Care

This attribute captures the number of nationally accredited child-care centers within the local community: 2

Cost of Living

Cost of Living provides a relative measure of cost of living in the local community. General Schedule (GS) Locality pay provides a relative scale to compare local salaries with government salaries and Basic Allowance for Housing (BAH) is an indicator of the local rental market. In-state tuition is an indicator of the support provided by the state for active duty family members to participate in higher-level education opportunities. For median household income and house value, the basis of the data (either MSA or number of counties in the MHA or the county of the installation) is indicated.

Median Household Income	(US Avg $41,994)	$39,692	Basis: MSA
Median House Value	(US Avg $119,600)	$95,700	
GS Locality Pay	("Rest of US" 10.9%)	10.9%	
O-3 with Dependents BAH Rate		$ 926	
In-state Tuition for Family Member		Yes	
In-state Tuition Continues if Member PCSs Out of State		No	

Education

This attribute defines the population in local school districts and identifies capacity. The pupil/teacher ratio, graduation rate, and composite SAT I/ACT scores provide a relative quality indicator of education. This attribute also attempts to give communities credit for the potential intellectual capital they provide.

NOTE: "MFR"--means a Memorandum For Record is on file at the installation/activity/agency to document problems in obtaining the required information. Reasons for not being able to obtain information may be that the

school district refused to provide the information or the school district does not use or track the information. For each entry, the number of school districts for which data are available of the total number of school districts reported, and the number of MFRs is indicated.

		Basis
School District(s) Capacity	16,430	4 of 4 districts
Students Enrolled	14,808	4 of 4 districts
Average Pupil/Teacher Ratio	13.7:1	4 of 4 districts
High School Students Enrolled	4,809	4 of 4 districts
Average High School Graduation Rate (US Avg 67.3%)	94.5%	4 of 4 districts
Average Composite SAT I Score (US Avg 1026)	1102	4 of 4 districts
Average ACT Score (US Avg 20.8)	22	4 of 4 districts
Available Graduate/PhD Programs	2	
Available Colleges and/or Universities	2	
Available Vocational and/or Technical Schools	1	

Employment

Unemployment and job growth rates provide an indicator of job availability in the local community. National rates from the Bureau of Labor Statistics are also provided. For each entry, the basis of the data (either MSA or number of counties in the MHA or the county of the installation) is indicated.

The unemployment rates for the last five years:

	1999	2000	2001	2002	2003
Local Data	3.0%	3.4%	3.7%	4.3%	4.3%
National	4.2%	4.0%	4.7%	5.8%	6.0%
Basis:	MSA	MSA	MSA	MSA	MSA

The annual job growth rate for the last five-years:

	1999	2000	2001	2002	2003
Local Data	-1.7%	.8%	2.1%	- .5%	1.3%
National	1.5%	2.4%	.03%	-.31%	.86%
Basis:	MSA	MSA	MSA	MSA	MSA

Housing

This attribute provides an indication of availability of housing, both sales and rental, in the local community. Note: According to the 2000 Census, Vacant Sale and Vacant Rental Units do not equal total Vacant Housing Units. Vacant housing units may also include units that are vacant but not on the market for sale or rent. For each entry, the basis of the data (either MSA or number of counties in the MHA or the county of the installation) is indicated.

Total Vacant Housing Units	2,415	Basis: MSA
Vacant Sale Units	430	

Vacant Rental Units	823	

Medical Providers

This attribute provides an indicator of availability of medical care for military and DoD civilians in the local community. The table reflects the raw number of physicians/beds and ratio of physicians/beds to population. The basis of the data (either MSA or number of counties in the MHA or the county of the installation) is indicated.

	# Physicians	# Beds	Population	
Local Community	475	481	126,838	Basis: MSA
Ratio	1:267	1:264		
National Ratio (2003)	1:421.2	1:373.7		

Safety/Crime

The local community's Uniform Crime Reports (UCR) Index for 2002 per 100,000 people and the national UCR based on information from the Federal Bureau of Investigation (FBI) for 2002 is provided. The basis of the data (either MSA or state) is indicated.

Local UCR	2,678.8	Basis: MSA
National UCR	4,118.8	

Transportation

Distance to an airport shows convenience and availability of airline transportation. Public transportation shows potential for members and DoD civilians to use it to commute to/from work under normal circumstances and for leisure.

Distance from NAVRESCEN_LA_CROSSE_WI to nearest commercial airport: 8.0 miles
Is NAVRESCEN_LA_CROSSE_WI served by regularly scheduled public transportation? Yes

Utilities

This attribute identifies a local community's water and sewer systems' ability to receive 1,000 additional people.

Does the local community's water system have the ability to meet an expanded need of an additional 1,000 people moving in the local community? Yes

Does the local community's sewer system have the ability to meet an expanded need of an additional 1,000 people moving in the local community? Yes

NAVRESCEN_LEXINGTON_KY, KY

Demographics

The following tables provide a short description of the area near the installation/activity. NAVRESCEN_LEXINGTON_KY is 1 miles from Lexington, KY, the nearest city with a population of 100,000 or more. The nearest metropolitan statistical area (MSA) is

MSA	Population
Lexington, KY MSA	479,198

The following entities comprise the military housing area (MHA):

County/City	Population
Bourbon	19360
Clark	33144
Fayette	260512
Total	313,016

Child Care

This attribute captures the number of nationally accredited child-care centers within the local community: 20

Cost of Living

Cost of Living provides a relative measure of cost of living in the local community. General Schedule (GS) Locality pay provides a relative scale to compare local salaries with government salaries and Basic Allowance for Housing (BAH) is an indicator of the local rental market. In-state tuition is an indicator of the support provided by the state for active duty family members to participate in higher-level education opportunities. For median household income and house value, the basis of the data (either MSA or number of counties in the MHA or the county of the installation) is indicated.

Median Household Income	(US Avg $41,994)	$39,357	Basis: MSA
Median House Value	(US Avg $119,600)	$105,000	
GS Locality Pay	("Rest of US" 10.9%)	10.9%	
O-3 with Dependents BAH Rate		$ 941	
In-state Tuition for Family Member		Yes	
In-state Tuition Continues if Member PCSs Out of State		Yes	

Education

This attribute defines the population in local school districts and identifies capacity. The pupil/teacher ratio, graduation rate, and composite SAT I/ACT scores provide a relative quality indicator of education. This attribute also attempts to give communities credit for the potential intellectual capital they provide.

NOTE: "MFR"--means a Memorandum For Record is on file at the installation/activity/agency to document problems in obtaining the required information. Reasons for not being able to obtain information may be that the

school district refused to provide the information or the school district does not use or track the information. For each entry, the number of school districts for which data are available of the total number of school districts reported, and the number of MFRs is indicated.

		Basis
School District(s) Capacity	39,000	1 of 1 district
Students Enrolled	33,000	1 of 1 district
Average Pupil/Teacher Ratio	14.0:1	1 of 1 district
High School Students Enrolled	8,362	1 of 1 district
Average High School Graduation Rate (US Avg 67.3%)	94.5%	1 of 1 district
Average Composite SAT I Score (US Avg 1026)	1116	1 of 1 district
Average ACT Score (US Avg 20.8)	22	1 of 1 district
Available Graduate/PhD Programs	9	
Available Colleges and/or Universities	5	
Available Vocational and/or Technical Schools	2	

Employment

Unemployment and job growth rates provide an indicator of job availability in the local community. National rates from the Bureau of Labor Statistics are also provided. For each entry, the basis of the data (either MSA or number of counties in the MHA or the county of the installation) is indicated.

The unemployment rates for the last five years:

	1999	2000	2001	2002	2003
Local Data	2.1%	2.0%	3.4%	3.9%	4.2%
National	4.2%	4.0%	4.7%	5.8%	6.0%
Basis:	MSA	MSA	MSA	MSA	MSA

The annual job growth rate for the last five-years:

	1999	2000	2001	2002	2003
Local Data	3.0%	.5%	-4.7%	-2.2%	1.0%
National	1.5%	2.4%	.03%	-.31%	.86%
Basis:	MSA	MSA	MSA	MSA	MSA

Housing

This attribute provides an indication of availability of housing, both sales and rental, in the local community. Note: According to the 2000 Census, Vacant Sale and Vacant Rental Units do not equal total Vacant Housing Units. Vacant housing units may also include units that are vacant but not on the market for sale or rent. For each entry, the basis of the data (either MSA or number of counties in the MHA or the county of the installation) is indicated.

Total Vacant Housing Units	13,851	Basis: MSA
Vacant Sale Units	2,262	

Vacant Rental Units	6,800	

Medical Providers

This attribute provides an indicator of availability of medical care for military and DoD civilians in the local community. The table reflects the raw number of physicians/beds and ratio of physicians/beds to population. The basis of the data (either MSA or number of counties in the MHA or the county of the installation) is indicated.

	# Physicians	# Beds	Population	
Local Community	1,786	1,829	479,198	Basis: MSA
Ratio	1:268	1:262		
National Ratio (2003)	1:421.2	1:373.7		

Safety/Crime

The local community's Uniform Crime Reports (UCR) Index for 2002 per 100,000 people and the national UCR based on information from the Federal Bureau of Investigation (FBI) for 2002 is provided. The basis of the data (either MSA or state) is indicated.

Local UCR	2,902.6	Basis: state
National UCR	4,118.8	

Transportation

Distance to an airport shows convenience and availability of airline transportation. Public transportation shows potential for members and DoD civilians to use it to commute to/from work under normal circumstances and for leisure.

Distance from NAVRESCEN_LEXINGTON_KY to nearest commercial airport: 5.0 miles
Is NAVRESCEN_LEXINGTON_KY served by regularly scheduled public transportation? Yes

Utilities

This attribute identifies a local community's water and sewer systems' ability to receive 1,000 additional people.

Does the local community's water system have the ability to meet an expanded need of an additional 1,000 people moving in the local community? Yes

Does the local community's sewer system have the ability to meet an expanded need of an additional 1,000 people moving in the local community? Yes

NAVRESCEN_LINCOLN_NE, NE

Demographics

The following tables provide a short description of the area near the installation/activity. NAVRESCEN_LINCOLN_NE is 58 miles from Omaha, NE, the nearest city with a population of 100,000 or more. The nearest metropolitan statistical area (MSA) is

MSA	Population
Lincoln, NE MSA	250,291

The following entities comprise the military housing area (MHA):

County/City	Population
Lancaster	250291
Total	250,291

Child Care

This attribute captures the number of nationally accredited child-care centers within the local community: 17

Cost of Living

Cost of Living provides a relative measure of cost of living in the local community. General Schedule (GS) Locality pay provides a relative scale to compare local salaries with government salaries and Basic Allowance for Housing (BAH) is an indicator of the local rental market. In-state tuition is an indicator of the support provided by the state for active duty family members to participate in higher-level education opportunities. For median household income and house value, the basis of the data (either MSA or number of counties in the MHA or the county of the installation) is indicated.

Median Household Income	(US Avg $41,994)	$41,850	Basis: MSA
Median House Value	(US Avg $119,600)	$105,900	
GS Locality Pay	("Rest of US" 10.9%)	10.9%	
O-3 with Dependents BAH Rate		$1,132	
In-state Tuition for Family Member		Yes	
In-state Tuition Continues if Member PCSs Out of State		No	

Education

This attribute defines the population in local school districts and identifies capacity. The pupil/teacher ratio, graduation rate, and composite SAT I/ACT scores provide a relative quality indicator of education. This attribute also attempts to give communities credit for the potential intellectual capital they provide.

NOTE: "MFR"--means a Memorandum For Record is on file at the installation/activity/agency to document problems in obtaining the required information. Reasons for not being able to obtain information may be that the school district refused to provide the information or the school district does not use or track the information. For

each entry, the number of school districts for which data are available of the total number of school districts reported, and the number of MFRs is indicated.

		Basis
School District(s) Capacity	34,064	1 of 1 district
Students Enrolled	32,120	1 of 1 district
Average Pupil/Teacher Ratio	12.5:1	1 of 1 district
High School Students Enrolled	9,838	1 of 1 district
Average High School Graduation Rate (US Avg 67.3%)	93.0%	1 of 1 district
Average Composite SAT I Score (US Avg 1026)	1172	1 of 1 district
Average ACT Score (US Avg 20.8)	23	1 of 1 district
Available Graduate/PhD Programs	2	
Available Colleges and/or Universities	2	
Available Vocational and/or Technical Schools	4	

Employment

Unemployment and job growth rates provide an indicator of job availability in the local community. National rates from the Bureau of Labor Statistics are also provided. For each entry, the basis of the data (either MSA or number of counties in the MHA or the county of the installation) is indicated.

The unemployment rates for the last five years:

	1999	2000	2001	2002	2003
Local Data	2.4%	2.6%	2.8%	3.3%	4.0%
National	4.2%	4.0%	4.7%	5.8%	6.0%
Basis:	MSA	MSA	MSA	MSA	MSA

The annual job growth rate for the last five-years:

	1999	2000	2001	2002	2003
Local Data	- .3%	.7%	2.6%	.5%	.6%
National	1.5%	2.4%	.03%	-.31%	.86%
Basis:	MSA	MSA	MSA	MSA	MSA

Housing

This attribute provides an indication of availability of housing, both sales and rental, in the local community. Note: According to the 2000 Census, Vacant Sale and Vacant Rental Units do not equal total Vacant Housing Units. Vacant housing units may also include units that are vacant but not on the market for sale or rent. For each entry, the basis of the data (either MSA or number of counties in the MHA or the county of the installation) is indicated.

Total Vacant Housing Units	5,030	Basis: MSA
Vacant Sale Units	922	
Vacant Rental Units	2,747	

Medical Providers

This attribute provides an indicator of availability of medical care for military and DoD civilians in the local community. The table reflects the raw number of physicians/beds and ratio of physicians/beds to population. The basis of the data (either MSA or number of counties in the MHA or the county of the installation) is indicated.

	# Physicians	# Beds	Population	
Local Community	578	826	250,291	Basis: MSA
Ratio	1:433	1:303		
National Ratio (2003)	1:421.2	1:373.7		

Safety/Crime

The local community's Uniform Crime Reports (UCR) Index for 2002 per 100,000 people and the national UCR based on information from the Federal Bureau of Investigation (FBI) for 2002 is provided. The basis of the data (either MSA or state) is indicated.

Local UCR	6,308.9	Basis: MSA
National UCR	4,118.8	

Transportation

Distance to an airport shows convenience and availability of airline transportation. Public transportation shows potential for members and DoD civilians to use it to commute to/from work under normal circumstances and for leisure.

Distance from NAVRESCEN_LINCOLN_NE to nearest commercial airport: 4.8 miles
Is NAVRESCEN_LINCOLN_NE served by regularly scheduled public transportation? No

Utilities

This attribute identifies a local community's water and sewer systems' ability to receive 1,000 additional people.

Does the local community's water system have the ability to meet an expanded need of an additional 1,000 people moving in the local community? Yes

Does the local community's sewer system have the ability to meet an expanded need of an additional 1,000 people moving in the local community? Yes

NAVRESCEN_LOUISVILLE_KY, KY

Demographics

The following tables provide a short description of the area near the installation/activity. NAVRESCEN_LOUISVILLE_KY is within Louisville, KY, the nearest city with a population of 100,000 or more. The nearest metropolitan statistical area (MSA) is

MSA	Population
Louisville, KY-IN MSA	1,025,598

The following entities comprise the military housing area (MHA):

County/City	Population
Clark	96472
Floyd	70823
Harrison	34325
Jefferson	693604
Oldham	46178
Total	941,402

Child Care

This attribute captures the number of nationally accredited child-care centers within the local community: 26

Cost of Living

Cost of Living provides a relative measure of cost of living in the local community. General Schedule (GS) Locality pay provides a relative scale to compare local salaries with government salaries and Basic Allowance for Housing (BAH) is an indicator of the local rental market. In-state tuition is an indicator of the support provided by the state for active duty family members to participate in higher-level education opportunities. For median household income and house value, the basis of the data (either MSA or number of counties in the MHA or the county of the installation) is indicated.

Median Household Income	(US Avg $41,994)	$40,821	Basis: MSA
Median House Value	(US Avg $119,600)	$102,300	
GS Locality Pay	("Rest of US" 10.9%)	10.9%	
O-3 with Dependents BAH Rate		$ 999	
In-state Tuition for Family Member		Yes	
In-state Tuition Continues if Member PCSs Out of State		Yes	

Education

This attribute defines the population in local school districts and identifies capacity. The pupil/teacher ratio, graduation rate, and composite SAT I/ACT scores provide a relative quality indicator of education. This attribute also attempts to give communities credit for the potential intellectual capital they provide.

NOTE: "MFR"--means a Memorandum For Record is on file at the installation/activity/agency to document problems in obtaining the required information. Reasons for not being able to obtain information may be that the school district refused to provide the information or the school district does not use or track the information. For each entry, the number of school districts for which data are available of the total number of school districts reported, and the number of MFRs is indicated.

		Basis
School District(s) Capacity	120,869	4 of 4 districts
Students Enrolled	107,722	4 of 4 districts
Average Pupil/Teacher Ratio	17.9:1	4 of 4 districts
High School Students Enrolled	29,694	2 of 2 districts
Average High School Graduation Rate (US Avg 67.3%)	86.5%	1 of 2 districts, 1 MFR
Average Composite SAT I Score (US Avg 1026)	1077	2 of 2 districts
Average ACT Score (US Avg 20.8)	19	2 of 2 districts
Available Graduate/PhD Programs	1	
Available Colleges and/or Universities	5	
Available Vocational and/or Technical Schools	2	

Employment

Unemployment and job growth rates provide an indicator of job availability in the local community. National rates from the Bureau of Labor Statistics are also provided. For each entry, the basis of the data (either MSA or number of counties in the MHA or the county of the installation) is indicated.

The unemployment rates for the last five years:

	1999	2000	2001	2002	2003
Local Data	3.4%	3.3%	4.3%	5.2%	5.5%
National	4.2%	4.0%	4.7%	5.8%	6.0%
Basis:	MSA	MSA	MSA	MSA	MSA

The annual job growth rate for the last five-years:

	1999	2000	2001	2002	2003
Local Data	2.0%	1.3%	-2.5%	-2.6%	.0%
National	1.5%	2.4%	.03%	-.31%	.86%
Basis:	MSA	MSA	MSA	MSA	MSA

Housing

This attribute provides an indication of availability of housing, both sales and rental, in the local community. Note: According to the 2000 Census, Vacant Sale and Vacant Rental Units do not equal total Vacant Housing Units. Vacant housing units may also include units that are vacant but not on the market for sale or rent. For each entry, the basis of the data (either MSA or number of counties in the MHA or the county of the installation) is indicated.

Total Vacant Housing Units	26,185	Basis: MSA
Vacant Sale Units	5,220	
Vacant Rental Units	10,736	

Medical Providers

This attribute provides an indicator of availability of medical care for military and DoD civilians in the local community. The table reflects the raw number of physicians/beds and ratio of physicians/beds to population. The basis of the data (either MSA or number of counties in the MHA or the county of the installation) is indicated.

	# Physicians	# Beds	Population	
Local Community	3,021	3,497	1,025,598	Basis: MSA
Ratio	1:339	1:293		
National Ratio (2003)	1:421.2	1:373.7		

Safety/Crime

The local community's Uniform Crime Reports (UCR) Index for 2002 per 100,000 people and the national UCR based on information from the Federal Bureau of Investigation (FBI) for 2002 is provided. The basis of the data (either MSA or state) is indicated.

Local UCR	4,696.5	Basis: MSA
National UCR	4,118.8	

Transportation

Distance to an airport shows convenience and availability of airline transportation. Public transportation shows potential for members and DoD civilians to use it to commute to/from work under normal circumstances and for leisure.

Distance from NAVRESCEN_LOUISVILLE_KY to nearest commercial airport: 2.0 miles
Is NAVRESCEN_LOUISVILLE_KY served by regularly scheduled public transportation? Yes

Utilities

This attribute identifies a local community's water and sewer systems' ability to receive 1,000 additional people.

Does the local community's water system have the ability to meet an expanded need of an additional 1,000 people moving in the local community? Yes

Does the local community's sewer system have the ability to meet an expanded need of an additional 1,000 people moving in the local community? Yes

NAVRESCEN_LUBBOCK_TX, TX

Demographics

The following tables provide a short description of the area near the installation/activity. NAVRESCEN_LUBBOCK_TX is within Lubbock, TX, the nearest city with a population of 100,000 or more. The nearest metropolitan statistical area (MSA) is

MSA	Population
Lubbock, TX MSA	242,628

The following entities comprise the military housing area (MHA):

County/City	Population
Hale	36602
Hockley	22716
Lubbock	242628
Total	301,946

Child Care

This attribute captures the number of nationally accredited child-care centers within the local community: 3

Cost of Living

Cost of Living provides a relative measure of cost of living in the local community. General Schedule (GS) Locality pay provides a relative scale to compare local salaries with government salaries and Basic Allowance for Housing (BAH) is an indicator of the local rental market. In-state tuition is an indicator of the support provided by the state for active duty family members to participate in higher-level education opportunities. For median household income and house value, the basis of the data (either MSA or number of counties in the MHA or the county of the installation) is indicated.

Median Household Income	(US Avg $41,994)	$32,198	Basis: MSA
Median House Value	(US Avg $119,600)	$69,000	
GS Locality Pay	("Rest of US" 10.9%)	10.9%	
O-3 with Dependents BAH Rate		$1,078	
In-state Tuition for Family Member		Yes	
In-state Tuition Continues if Member PCSs Out of State		Yes	

Education

This attribute defines the population in local school districts and identifies capacity. The pupil/teacher ratio, graduation rate, and composite SAT I/ACT scores provide a relative quality indicator of education. This attribute also attempts to give communities credit for the potential intellectual capital they provide.

NOTE: "MFR"--means a Memorandum For Record is on file at the installation/activity/agency to document problems in obtaining the required information. Reasons for not being able to obtain information may be that the

school district refused to provide the information or the school district does not use or track the information. For each entry, the number of school districts for which data are available of the total number of school districts reported, and the number of MFRs is indicated.

		Basis
School District(s) Capacity	55,163	8 of 8 districts
Students Enrolled	42,015	8 of 8 districts
Average Pupil/Teacher Ratio	13.9:1	8 of 8 districts
High School Students Enrolled	11,864	8 of 8 districts
Average High School Graduation Rate (US Avg 67.3%)	88.4%	8 of 8 districts
Average Composite SAT I Score (US Avg 1026)	1027	7 of 8 districts, 1 MFR
Average ACT Score (US Avg 20.8)	20	8 of 8 districts
Available Graduate/PhD Programs	2	
Available Colleges and/or Universities	4	
Available Vocational and/or Technical Schools	9	

Employment

Unemployment and job growth rates provide an indicator of job availability in the local community. National rates from the Bureau of Labor Statistics are also provided. For each entry, the basis of the data (either MSA or number of counties in the MHA or the county of the installation) is indicated.

The unemployment rates for the last five years:

	1999	2000	2001	2002	2003
Local Data	2.9%	2.6%	2.6%	3.0%	3.6%
National	4.2%	4.0%	4.7%	5.8%	6.0%
Basis:	MSA	MSA	MSA	MSA	MSA

The annual job growth rate for the last five-years:

	1999	2000	2001	2002	2003
Local Data	1.2%	.8%	2.1%	.1%	1.4%
National	1.5%	2.4%	.03%	-.31%	.86%
Basis:	MSA	MSA	MSA	MSA	MSA

Housing

This attribute provides an indication of availability of housing, both sales and rental, in the local community. Note: According to the 2000 Census, Vacant Sale and Vacant Rental Units do not equal total Vacant Housing Units. Vacant housing units may also include units that are vacant but not on the market for sale or rent. For each entry, the basis of the data (either MSA or number of counties in the MHA or the county of the installation) is indicated.

Total Vacant Housing Units	8,079	Basis:

Vacant Sale Units	1,107	MSA
Vacant Rental Units	4,674	

Medical Providers

This attribute provides an indicator of availability of medical care for military and DoD civilians in the local community. The table reflects the raw number of physicians/beds and ratio of physicians/beds to population. The basis of the data (either MSA or number of counties in the MHA or the county of the installation) is indicated.

	# Physicians	# Beds	Population	
Local Community	866	1,607	242,628	Basis: MSA
Ratio	1:280	1:151		
National Ratio (2003)	1:421.2	1:373.7		

Safety/Crime

The local community's Uniform Crime Reports (UCR) Index for 2002 per 100,000 people and the national UCR based on information from the Federal Bureau of Investigation (FBI) for 2002 is provided. The basis of the data (either MSA or state) is indicated.

Local UCR	6,313.8	Basis: MSA
National UCR	4,118.8	

Transportation

Distance to an airport shows convenience and availability of airline transportation. Public transportation shows potential for members and DoD civilians to use it to commute to/from work under normal circumstances and for leisure.

Distance from NAVRESCEN_LUBBOCK_TX to nearest commercial airport: 1.5 miles
Is NAVRESCEN_LUBBOCK_TX served by regularly scheduled public transportation? No

Utilities

This attribute identifies a local community's water and sewer systems' ability to receive 1,000 additional people.

Does the local community's water system have the ability to meet an expanded need of an additional 1,000 people moving in the local community? Yes

Does the local community's sewer system have the ability to meet an expanded need of an additional 1,000 people moving in the local community? Yes

NAVRESCEN_NASHVILLE_TN, TN

Demographics

The following tables provide a short description of the area near the installation/activity. NAVRESCEN_NASHVILLE_TN is within Nashville, TN, the nearest city with a population of 100,000 or more. The nearest metropolitan statistical area (MSA) is

MSA	Population
Nashville, TN MSA	1,231,311

The following entities comprise the military housing area (MHA):

County/City	Population
Cheatham	35912
Davidson	569891
Robertson	54433
Rutherford	182023
Sumner	130449
Williamson	126638
Wilson	88809
Total	1,188,155

Child Care

This attribute captures the number of nationally accredited child-care centers within the local community: 169

Cost of Living

Cost of Living provides a relative measure of cost of living in the local community. General Schedule (GS) Locality pay provides a relative scale to compare local salaries with government salaries and Basic Allowance for Housing (BAH) is an indicator of the local rental market. In-state tuition is an indicator of the support provided by the state for active duty family members to participate in higher-level education opportunities. For median household income and house value, the basis of the data (either MSA or number of counties in the MHA or the county of the installation) is indicated.

Median Household Income	(US Avg $41,994)	$44,223	Basis: MSA
Median House Value	(US Avg $119,600)	$123,600	
GS Locality Pay	("Rest of US" 10.9%)	10.9%	
O-3 with Dependents BAH Rate		$1,205	
In-state Tuition for Family Member		Yes	
In-state Tuition Continues if Member PCSs Out of State		Yes	

Education

This attribute defines the population in local school districts and identifies capacity. The pupil/teacher ratio, graduation rate, and composite SAT I/ACT scores provide a relative quality indicator of education. This attribute also attempts to give communities credit for the potential intellectual capital they provide.

NOTE: "MFR"--means a Memorandum For Record is on file at the installation/activity/agency to document problems in obtaining the required information. Reasons for not being able to obtain information may be that the school district refused to provide the information or the school district does not use or track the information. For each entry, the number of school districts for which data are available of the total number of school districts reported, and the number of MFRs is indicated.

		Basis
School District(s) Capacity	90,547	1 of 1 district
Students Enrolled	76,374	1 of 1 district
Average Pupil/Teacher Ratio	19.0:1	1 of 1 district
High School Students Enrolled	27,016	1 of 1 district
Average High School Graduation Rate (US Avg 67.3%)	83.9%	1 of 1 district
Average Composite SAT I Score (US Avg 1026)	1097	1 of 1 district
Average ACT Score (US Avg 20.8)	19	1 of 1 district
Available Graduate/PhD Programs	21	
Available Colleges and/or Universities	14	
Available Vocational and/or Technical Schools	18	

Employment

Unemployment and job growth rates provide an indicator of job availability in the local community. National rates from the Bureau of Labor Statistics are also provided. For each entry, the basis of the data (either MSA or number of counties in the MHA or the county of the installation) is indicated.

The unemployment rates for the last five years:

	1999	2000	2001	2002	2003
Local Data	2.7%	2.8%	3.3%	4.0%	4.4%
National	4.2%	4.0%	4.7%	5.8%	6.0%
Basis:	MSA	MSA	MSA	MSA	MSA

The annual job growth rate for the last five-years:

	1999	2000	2001	2002	2003
Local Data	3.0%	- .6%	1.0%	1.4%	-1.3%
National	1.5%	2.4%	.03%	-.31%	.86%
Basis:	MSA	MSA	MSA	MSA	MSA

Housing

This attribute provides an indication of availability of housing, both sales and rental, in the local community. Note: According to the 2000 Census, Vacant Sale and Vacant Rental Units do not equal total Vacant Housing Units. Vacant housing units may also include units that are vacant but not on the market for sale or rent. For each entry, the basis of the data (either MSA or number of counties in the MHA or the county of the installation) is indicated.

Total Vacant Housing Units	29,724	Basis: MSA
Vacant Sale Units	7,532	
Vacant Rental Units	12,716	

Medical Providers

This attribute provides an indicator of availability of medical care for military and DoD civilians in the local community. The table reflects the raw number of physicians/beds and ratio of physicians/beds to population. The basis of the data (either MSA or number of counties in the MHA or the county of the installation) is indicated.

	# Physicians	# Beds	Population	
Local Community	3,896	4,315	1,231,311	Basis: MSA
Ratio	1:316	1:285		
National Ratio (2003)	1:421.2	1:373.7		

Safety/Crime

The local community's Uniform Crime Reports (UCR) Index for 2002 per 100,000 people and the national UCR based on information from the Federal Bureau of Investigation (FBI) for 2002 is provided. The basis of the data (either MSA or state) is indicated.

Local UCR	5,560.4	Basis: MSA
National UCR	4,118.8	

Transportation

Distance to an airport shows convenience and availability of airline transportation. Public transportation shows potential for members and DoD civilians to use it to commute to/from work under normal circumstances and for leisure.

Distance from NAVRESCEN_NASHVILLE_TN to nearest commercial airport: 5.0 miles
Is NAVRESCEN_NASHVILLE_TN served by regularly scheduled public transportation? No

Utilities

This attribute identifies a local community's water and sewer systems' ability to receive 1,000 additional people.

Does the local community's water system have the ability to meet an expanded need of an additional 1,000 people moving in the local community? Yes

Does the local community's sewer system have the ability to meet an expanded need of an additional 1,000 people moving in the local community? Yes

NAVRESCEN_OKLAHOMA_CITY_OK, OK

Demographics

The following tables provide a short description of the area near the installation/activity. NAVRESCEN_OKLAHOMA_CITY_OK is 5 miles from Oklahoma City, OK, the nearest city with a population of 100,000 or more. The nearest metropolitan statistical area (MSA) is

MSA	Population
Oklahoma City, OK MSA	1,083,346

The following entities comprise the military housing area (MHA):

County/City	Population
Canadian	87697
Cleveland	208016
Grady	45516
Lincoln	32080
Logan	33924
Mcclain	27740
Oklahoma	660448
Payne	68190
Pottawatomie	65521
Total	1,229,132

Child Care

This attribute captures the number of nationally accredited child-care centers within the local community: 15

Cost of Living

Cost of Living provides a relative measure of cost of living in the local community. General Schedule (GS) Locality pay provides a relative scale to compare local salaries with government salaries and Basic Allowance for Housing (BAH) is an indicator of the local rental market. In-state tuition is an indicator of the support provided by the state for active duty family members to participate in higher-level education opportunities. For median household income and house value, the basis of the data (either MSA or number of counties in the MHA or the county of the installation) is indicated.

Median Household Income	(US Avg $41,994)	$36,797	Basis: MSA
Median House Value	(US Avg $119,600)	$79,000	
GS Locality Pay	("Rest of US" 10.9%)	10.9%	
O-3 with Dependents BAH Rate		$ 863	
In-state Tuition for Family Member		Yes	
In-state Tuition Continues if Member PCSs Out of State		Yes	

Education

This attribute defines the population in local school districts and identifies capacity. The pupil/teacher ratio, graduation rate, and composite SAT I/ACT scores provide a relative quality indicator of education. This attribute also attempts to give communities credit for the potential intellectual capital they provide.

NOTE: "MFR"--means a Memorandum For Record is on file at the installation/activity/agency to document problems in obtaining the required information. Reasons for not being able to obtain information may be that the school district refused to provide the information or the school district does not use or track the information. For each entry, the number of school districts for which data are available of the total number of school districts reported, and the number of MFRs is indicated.

		Basis
School District(s) Capacity	80,000	1 of 1 district
Students Enrolled	40,703	1 of 1 district
Average Pupil/Teacher Ratio	15.1:1	1 of 1 district
High School Students Enrolled	9,200	1 of 1 district
Average High School Graduation Rate (US Avg 67.3%)	90.1%	1 of 1 district
Average Composite SAT I Score (US Avg 1026)	1135	1 of 1 district
Average ACT Score (US Avg 20.8)	21	1 of 1 district
Available Graduate/PhD Programs	3	
Available Colleges and/or Universities	2	
Available Vocational and/or Technical Schools	4	

Employment

Unemployment and job growth rates provide an indicator of job availability in the local community. National rates from the Bureau of Labor Statistics are also provided. For each entry, the basis of the data (either MSA or number of counties in the MHA or the county of the installation) is indicated.

The unemployment rates for the last five years:

	1999	2000	2001	2002	2003
Local Data	2.6%	2.4%	3.8%	4.2%	5.1%
National	4.2%	4.0%	4.7%	5.8%	6.0%
Basis:	MSA	MSA	MSA	MSA	MSA

The annual job growth rate for the last five-years:

	1999	2000	2001	2002	2003
Local Data	.9%	- .2%	.8%	.9%	- .7%
National	1.5%	2.4%	.03%	-.31%	.86%
Basis:	MSA	MSA	MSA	MSA	MSA

Housing

This attribute provides an indication of availability of housing, both sales and rental, in the local community. Note: According to the 2000 Census, Vacant Sale and Vacant Rental Units do not equal total Vacant Housing Units. Vacant housing units may also include units that are vacant but not on the market for sale or rent. For each entry, the basis of the data (either MSA or number of counties in the MHA or the county of the installation) is indicated.

Total Vacant Housing Units	41,466	Basis: MSA
Vacant Sale Units	7,012	
Vacant Rental Units	18,643	

Medical Providers

This attribute provides an indicator of availability of medical care for military and DoD civilians in the local community. The table reflects the raw number of physicians/beds and ratio of physicians/beds to population. The basis of the data (either MSA or number of counties in the MHA or the county of the installation) is indicated.

	# Physicians	# Beds	Population	
Local Community	2,756	3,379	1,083,346	Basis: MSA
Ratio	1:393	1:321		
National Ratio (2003)	1:421.2	1:373.7		

Safety/Crime

The local community's Uniform Crime Reports (UCR) Index for 2002 per 100,000 people and the national UCR based on information from the Federal Bureau of Investigation (FBI) for 2002 is provided. The basis of the data (either MSA or state) is indicated.

Local UCR	6,466.6	Basis: MSA
National UCR	4,118.8	

Transportation

Distance to an airport shows convenience and availability of airline transportation. Public transportation shows potential for members and DoD civilians to use it to commute to/from work under normal circumstances and for leisure.

Distance from NAVRESCEN_OKLAHOMA_CITY_OK to nearest commercial airport: 10.4 miles
Is NAVRESCEN_OKLAHOMA_CITY_OK served by regularly scheduled public transportation? No

Utilities

This attribute identifies a local community's water and sewer systems' ability to receive 1,000 additional people.

Does the local community's water system have the ability to meet an expanded need of an additional 1,000 people moving in the local community? Yes

Does the local community's sewer system have the ability to meet an expanded need of an additional 1,000 people moving in the local community? Yes

NAVRESCEN_ORANGE_TX, TX

Demographics

The following tables provide a short description of the area near the installation/activity. NAVRESCEN_ORANGE_TX is 23 miles from Beaumont, TX, the nearest city with a population of 100,000 or more. The nearest metropolitan statistical area (MSA) is

MSA	Population
Beaumont-Port Arthur, TX MSA	385,090

The following entities comprise the military housing area (MHA):

County/City	Population
Hardin	48073
Jasper	35604
Jefferson	252051
Newton	15072
Orange	84966
Tyler	20871
Total	456,637

Child Care

This attribute captures the number of nationally accredited child-care centers within the local community: 34

Cost of Living

Cost of Living provides a relative measure of cost of living in the local community. General Schedule (GS) Locality pay provides a relative scale to compare local salaries with government salaries and Basic Allowance for Housing (BAH) is an indicator of the local rental market. In-state tuition is an indicator of the support provided by the state for active duty family members to participate in higher-level education opportunities. For median household income and house value, the basis of the data (either MSA or number of counties in the MHA or the county of the installation) is indicated.

Median Household Income	(US Avg $41,994)	$35,669	Basis: MSA
Median House Value	(US Avg $119,600)	$62,500	
GS Locality Pay	("Rest of US" 10.9%)	10.9%	
O-3 with Dependents BAH Rate		$1,092	
In-state Tuition for Family Member		Yes	
In-state Tuition Continues if Member PCSs Out of State		Yes	

Education

This attribute defines the population in local school districts and identifies capacity. The pupil/teacher ratio, graduation rate, and composite SAT I/ACT scores provide a relative quality indicator of education. This attribute also attempts to give communities credit for the potential intellectual capital they provide.

NOTE: "MFR"--means a Memorandum For Record is on file at the installation/activity/agency to document problems in obtaining the required information. Reasons for not being able to obtain information may be that the school district refused to provide the information or the school district does not use or track the information. For each entry, the number of school districts for which data are available of the total number of school districts reported, and the number of MFRs is indicated.

		Basis
School District(s) Capacity	350	1 of 1 district
Students Enrolled	2,048	1 of 1 district
Average Pupil/Teacher Ratio	18.0:1	1 of 1 district
High School Students Enrolled	974	1 of 1 district
Average High School Graduation Rate (US Avg 67.3%)	88.0%	1 of 1 district
Average Composite SAT I Score (US Avg 1026)	817	1 of 1 district
Average ACT Score (US Avg 20.8)	17	1 of 1 district
Available Graduate/PhD Programs	1	
Available Colleges and/or Universities	2	
Available Vocational and/or Technical Schools	1	

Employment

Unemployment and job growth rates provide an indicator of job availability in the local community. National rates from the Bureau of Labor Statistics are also provided. For each entry, the basis of the data (either MSA or number of counties in the MHA or the county of the installation) is indicated.

The unemployment rates for the last five years:

	1999	2000	2001	2002	2003
Local Data	8.6%	7.9%	8.2%	8.4%	9.5%
National	4.2%	4.0%	4.7%	5.8%	6.0%
Basis:	MSA	MSA	MSA	MSA	MSA

The annual job growth rate for the last five-years:

	1999	2000	2001	2002	2003
Local Data	-1.4%	.0%	-1.9%	- .4%	1.7%
National	1.5%	2.4%	.03%	-.31%	.86%
Basis:	MSA	MSA	MSA	MSA	MSA

Housing

This attribute provides an indication of availability of housing, both sales and rental, in the local community. Note: According to the 2000 Census, Vacant Sale and Vacant Rental Units do not equal total Vacant Housing Units. Vacant housing units may also include units that are vacant but not on the market for sale or rent. For each entry, the basis of the data (either MSA or number of counties in the MHA or the county of the installation) is indicated.

Total Vacant Housing Units	14,370	Basis: MSA
Vacant Sale Units	1,959	
Vacant Rental Units	5,186	

Medical Providers

This attribute provides an indicator of availability of medical care for military and DoD civilians in the local community. The table reflects the raw number of physicians/beds and ratio of physicians/beds to population. The basis of the data (either MSA or number of counties in the MHA or the county of the installation) is indicated.

	# Physicians	# Beds	Population	
Local Community	616	1,286	385,090	Basis: MSA
Ratio	1:625	1:299		
National Ratio (2003)	1:421.2	1:373.7		

Safety/Crime

The local community's Uniform Crime Reports (UCR) Index for 2002 per 100,000 people and the national UCR based on information from the Federal Bureau of Investigation (FBI) for 2002 is provided. The basis of the data (either MSA or state) is indicated.

Local UCR	5,329.8	Basis: MSA
National UCR	4,118.8	

Transportation

Distance to an airport shows convenience and availability of airline transportation. Public transportation shows potential for members and DoD civilians to use it to commute to/from work under normal circumstances and for leisure.

Distance from NAVRESCEN_ORANGE_TX to nearest commercial airport: 35.0 miles
Is NAVRESCEN_ORANGE_TX served by regularly scheduled public transportation? No

Utilities

This attribute identifies a local community's water and sewer systems' ability to receive 1,000 additional people.

Does the local community's water system have the ability to meet an expanded need of an additional 1,000 people moving in the local community? Yes

Does the local community's sewer system have the ability to meet an expanded need of an additional 1,000 people moving in the local community? Yes

NAVRESCEN_POCATELLO_ID, ID

Demographics

The following tables provide a short description of the area near the installation/activity. NAVRESCEN_POCATELLO_ID is 168 miles from Salt Lake City, UT, the nearest city with a population of 100,000 or more. The nearest metropolitan statistical area (MSA) is

MSA	Population
Pocatello, ID MSA	75,565

The following entities comprise the military housing area (MHA):

County/City	Population
Bannock	75565
Total	75,565

Child Care

This attribute captures the number of nationally accredited child-care centers within the local community: 7

Cost of Living

Cost of Living provides a relative measure of cost of living in the local community. General Schedule (GS) Locality pay provides a relative scale to compare local salaries with government salaries and Basic Allowance for Housing (BAH) is an indicator of the local rental market. In-state tuition is an indicator of the support provided by the state for active duty family members to participate in higher-level education opportunities. For median household income and house value, the basis of the data (either MSA or number of counties in the MHA or the county of the installation) is indicated.

Median Household Income	(US Avg $41,994)	$36,683	Basis: MSA
Median House Value	(US Avg $119,600)	$90,000	
GS Locality Pay	("Rest of US" 10.9%)	10.9%	
O-3 with Dependents BAH Rate		$ 768	
In-state Tuition for Family Member		Yes	
In-state Tuition Continues if Member PCSs Out of State		Yes	

Education

This attribute defines the population in local school districts and identifies capacity. The pupil/teacher ratio, graduation rate, and composite SAT I/ACT scores provide a relative quality indicator of education. This attribute also attempts to give communities credit for the potential intellectual capital they provide.

NOTE: "MFR"--means a Memorandum For Record is on file at the installation/activity/agency to document problems in obtaining the required information. Reasons for not being able to obtain information may be that the school district refused to provide the information or the school district does not use or track the information. For

each entry, the number of school districts for which data are available of the total number of school districts reported, and the number of MFRs is indicated.

		Basis
School District(s) Capacity	23,520	5 of 5 districts
Students Enrolled	19,700	5 of 5 districts
Average Pupil/Teacher Ratio	18.9:1	5 of 5 districts
High School Students Enrolled	4,058	4 of 4 districts
Average High School Graduation Rate (US Avg 67.3%)	83.1%	4 of 4 districts
Average Composite SAT I Score (US Avg 1026)	1080	4 of 4 districts
Average ACT Score (US Avg 20.8)	20	4 of 4 districts
Available Graduate/PhD Programs	1	
Available Colleges and/or Universities	2	
Available Vocational and/or Technical Schools	1	

Employment

Unemployment and job growth rates provide an indicator of job availability in the local community. National rates from the Bureau of Labor Statistics are also provided. For each entry, the basis of the data (either MSA or number of counties in the MHA or the county of the installation) is indicated.

The unemployment rates for the last five years:

	1999	2000	2001	2002	2003
Local Data	5.3%	5.0%	4.7%	6.2%	5.2%
National	4.2%	4.0%	4.7%	5.8%	6.0%
Basis:	MSA	MSA	MSA	MSA	MSA

The annual job growth rate for the last five-years:

	1999	2000	2001	2002	2003
Local Data	-1.2%	.8%	3.9%	-1.3%	.3%
National	1.5%	2.4%	.03%	-.31%	.86%
Basis:	MSA	MSA	MSA	MSA	MSA

Housing

This attribute provides an indication of availability of housing, both sales and rental, in the local community. Note: According to the 2000 Census, Vacant Sale and Vacant Rental Units do not equal total Vacant Housing Units. Vacant housing units may also include units that are vacant but not on the market for sale or rent. For each entry, the basis of the data (either MSA or number of counties in the MHA or the county of the installation) is indicated.

Total Vacant Housing Units	1,910	Basis: MSA
Vacant Sale Units	538	
Vacant Rental Units	761	

Medical Providers

This attribute provides an indicator of availability of medical care for military and DoD civilians in the local community. The table reflects the raw number of physicians/beds and ratio of physicians/beds to population. The basis of the data (either MSA or number of counties in the MHA or the county of the installation) is indicated.

	# Physicians	# Beds	Population	
Local Community	152	235	75,565	Basis: MSA
Ratio	1:497	1:322		
National Ratio (2003)	1:421.2	1:373.7		

Safety/Crime

The local community's Uniform Crime Reports (UCR) Index for 2002 per 100,000 people and the national UCR based on information from the Federal Bureau of Investigation (FBI) for 2002 is provided. The basis of the data (either MSA or state) is indicated.

Local UCR	3,019.7	Basis: MSA
National UCR	4,118.8	

Transportation

Distance to an airport shows convenience and availability of airline transportation. Public transportation shows potential for members and DoD civilians to use it to commute to/from work under normal circumstances and for leisure.

Distance from NAVRESCEN_POCATELLO_ID to nearest commercial airport: 7.1 miles
Is NAVRESCEN_POCATELLO_ID served by regularly scheduled public transportation? Yes

Utilities

This attribute identifies a local community's water and sewer systems' ability to receive 1,000 additional people.

Does the local community's water system have the ability to meet an expanded need of an additional 1,000 people moving in the local community? Yes

Does the local community's sewer system have the ability to meet an expanded need of an additional 1,000 people moving in the local community? Yes

NAVRESCEN_QUINCY_MA, MA

Demographics

The following tables provide a short description of the area near the installation/activity. NAVRESCEN_QUINCY_MA is 10.4 miles from Boston, MA, the nearest city with a population of 100,000 or more. The nearest metropolitan statistical area (MSA) is

MSA	Population
Boston-Worcester-Lawrence-Lowell-Brockton, MA-NH NECMA	6,057,826

The following entities comprise the military housing area (MHA):

County/City	Population
Bristol	534678
Essex	723419
Middlesex	1465396
Norfolk	650308
Plymouth	472822
Suffolk	689807
Worcester	750963
Total	5,287,393

Child Care

This attribute captures the number of nationally accredited child-care centers within the local community: 681

Cost of Living

Cost of Living provides a relative measure of cost of living in the local community. General Schedule (GS) Locality pay provides a relative scale to compare local salaries with government salaries and Basic Allowance for Housing (BAH) is an indicator of the local rental market. In-state tuition is an indicator of the support provided by the state for active duty family members to participate in higher-level education opportunities. For median household income and house value, the basis of the data (either MSA or number of counties in the MHA or the county of the installation) is indicated.

Median Household Income	(US Avg $41,994)	$53,020	Basis: 7 of 7 counties
Median House Value	(US Avg $119,600)	$203,660	
GS Locality Pay	("Rest of US" 10.9%)	17.0%	
O-3 with Dependents BAH Rate		$2,359	
In-state Tuition for Family Member		No	
In-state Tuition Continues if Member PCSs Out of State		No	

Education

This attribute defines the population in local school districts and identifies capacity. The pupil/teacher ratio, graduation rate, and composite SAT I/ACT scores provide a relative quality indicator of education. This attribute also attempts to give communities credit for the potential intellectual capital they provide.

NOTE: "MFR"--means a Memorandum For Record is on file at the installation/activity/agency to document problems in obtaining the required information. Reasons for not being able to obtain information may be that the school district refused to provide the information or the school district does not use or track the information. For each entry, the number of school districts for which data are available of the total number of school districts reported, and the number of MFRs is indicated.

		Basis
School District(s) Capacity		0 of 47 districts, 47 MFRs
Students Enrolled	244,886	47 of 47 districts
Average Pupil/Teacher Ratio	14.1:1	47 of 47 districts
High School Students Enrolled	42,249	11 of 11 districts
Average High School Graduation Rate (US Avg 67.3%)	94.5%	11 of 11 districts
Average Composite SAT I Score (US Avg 1026)	940	5 of 11 districts, 6 MFRs
Average ACT Score (US Avg 20.8)		0 of 11 districts, 11 MFRs
Available Graduate/PhD Programs	28	
Available Colleges and/or Universities	51	
Available Vocational and/or Technical Schools	25	

Employment

Unemployment and job growth rates provide an indicator of job availability in the local community. National rates from the Bureau of Labor Statistics are also provided. For each entry, the basis of the data (either MSA or number of counties in the MHA or the county of the installation) is indicated.

The unemployment rates for the last five years:

	1999	2000	2001	2002	2003
Local Data	3.1%	2.6%	3.7%	5.4%	5.9%
National	4.2%	4.0%	4.7%	5.8%	6.0%
Basis:	7 of 7 counties	7 of 7 counties	7 of 7 counties	7 of 7 counties	7 of 7 counties

The annual job growth rate for the last five-years:

	1999	2000	2001	2002	2003
Local Data	1.1%	- .4%	.7%	.1%	-2.4%
National	1.5%	2.4%	.03%	-.31%	.86%
Basis:	5 MSAs	5 MSAs	5 MSAs	5 MSAs	5 MSAs

Housing

This attribute provides an indication of availability of housing, both sales and rental, in the local community. Note: According to the 2000 Census, Vacant Sale and Vacant Rental Units do not equal total Vacant Housing Units. Vacant housing units may also include units that are vacant but not on the market for sale or rent. For each entry, the basis of the data (either MSA or number of counties in the MHA or the county of the installation) is indicated.

Total Vacant Housing Units	103,171	Basis: MSA
Vacant Sale Units	12,534	
Vacant Rental Units	30,526	

Medical Providers

This attribute provides an indicator of availability of medical care for military and DoD civilians in the local community. The table reflects the raw number of physicians/beds and ratio of physicians/beds to population. The basis of the data (either MSA or number of counties in the MHA or the county of the installation) is indicated.

	# Physicians	# Beds	Population	
Local Community	21,875	12,720	6,057,826	Basis: MSA
Ratio	1:277	1:476		
National Ratio (2003)	1:421.2	1:373.7		

Safety/Crime

The local community's Uniform Crime Reports (UCR) Index for 2002 per 100,000 people and the national UCR based on information from the Federal Bureau of Investigation (FBI) for 2002 is provided. The basis of the data (either MSA or state) is indicated.

Local UCR	2,919.5	Basis: MSA
National UCR	4,118.8	

Transportation

Distance to an airport shows convenience and availability of airline transportation. Public transportation shows potential for members and DoD civilians to use it to commute to/from work under normal circumstances and for leisure.

Distance from NAVRESCEN_QUINCY_MA to nearest commercial airport: 11.8 miles
Is NAVRESCEN_QUINCY_MA served by regularly scheduled public transportation? Yes

Utilities

This attribute identifies a local community's water and sewer systems' ability to receive 1,000 additional people.

Does the local community's water system have the ability to meet an expanded need of an additional 1,000 people moving in the local community? Yes

Does the local community's sewer system have the ability to meet an expanded need of an additional 1,000 people moving in the local community? Yes

NAVRESCEN_SAGINAW_MI, MI

Demographics

The following tables provide a short description of the area near the installation/activity. NAVRESCEN_SAGINAW_MI is 39 miles from Flint, MI, the nearest city with a population of 100,000 or more. The nearest metropolitan statistical area (MSA) is

MSA	Population
Saginaw-Bay City-Midland, MI MSA	403,070

The following entities comprise the military housing area (MHA):

County/City	Population
Bay	110157
Saginaw	210039
Total	320,196

Child Care

This attribute captures the number of nationally accredited child-care centers within the local community: 3

Cost of Living

Cost of Living provides a relative measure of cost of living in the local community. General Schedule (GS) Locality pay provides a relative scale to compare local salaries with government salaries and Basic Allowance for Housing (BAH) is an indicator of the local rental market. In-state tuition is an indicator of the support provided by the state for active duty family members to participate in higher-level education opportunities. For median household income and house value, the basis of the data (either MSA or number of counties in the MHA or the county of the installation) is indicated.

Median Household Income	(US Avg $41,994)	$39,909	Basis: MSA
Median House Value	(US Avg $119,600)	$88,000	
GS Locality Pay	("Rest of US" 10.9%)	10.9%	
O-3 with Dependents BAH Rate		$ 918	
In-state Tuition for Family Member		No	
In-state Tuition Continues if Member PCSs Out of State		No	

Education

This attribute defines the population in local school districts and identifies capacity. The pupil/teacher ratio, graduation rate, and composite SAT I/ACT scores provide a relative quality indicator of education. This attribute also attempts to give communities credit for the potential intellectual capital they provide.

NOTE: "MFR"--means a Memorandum For Record is on file at the installation/activity/agency to document problems in obtaining the required information. Reasons for not being able to obtain information may be that the school district refused to provide the information or the school district does not use or track the information. For

each entry, the number of school districts for which data are available of the total number of school districts reported, and the number of MFRs is indicated.

		Basis
School District(s) Capacity	63,777	21 of 33 districts, 12 MFRs
Students Enrolled	83,097	33 of 33 districts
Average Pupil/Teacher Ratio	18.8:1	33 of 33 districts
High School Students Enrolled	27,124	33 of 33 districts
Average High School Graduation Rate (US Avg 67.3%)	88.2%	33 of 33 districts
Average Composite SAT I Score (US Avg 1026)	1203	4 of 33 districts, 29 MFRs
Average ACT Score (US Avg 20.8)	21	33 of 33 districts
Available Graduate/PhD Programs	8	
Available Colleges and/or Universities	30	
Available Vocational and/or Technical Schools	7	

Employment

Unemployment and job growth rates provide an indicator of job availability in the local community. National rates from the Bureau of Labor Statistics are also provided. For each entry, the basis of the data (either MSA or number of counties in the MHA or the county of the installation) is indicated.

The unemployment rates for the last five years:

	1999	2000	2001	2002	2003
Local Data	4.2%	3.9%	5.4%	6.6%	8.3%
National	4.2%	4.0%	4.7%	5.8%	6.0%
Basis:	MSA	MSA	MSA	MSA	MSA

The annual job growth rate for the last five-years:

	1999	2000	2001	2002	2003
Local Data	1.3%	.8%	-1.7%	-4.5%	-1.0%
National	1.5%	2.4%	.03%	-.31%	.86%
Basis:	MSA	MSA	MSA	MSA	MSA

Housing

This attribute provides an indication of availability of housing, both sales and rental, in the local community. Note: According to the 2000 Census, Vacant Sale and Vacant Rental Units do not equal total Vacant Housing Units. Vacant housing units may also include units that are vacant but not on the market for sale or rent. For each entry, the basis of the data (either MSA or number of counties in the MHA or the county of the installation) is indicated.

Total Vacant Housing Units	9,595	Basis:

Vacant Sale Units	1,943	MSA
Vacant Rental Units	2,761	

Medical Providers

This attribute provides an indicator of availability of medical care for military and DoD civilians in the local community. The table reflects the raw number of physicians/beds and ratio of physicians/beds to population. The basis of the data (either MSA or number of counties in the MHA or the county of the installation) is indicated.

	# Physicians	# Beds	Population	
Local Community	877	1,343	403,070	Basis: MSA
Ratio	1:460	1:300		
National Ratio (2003)	1:421.2	1:373.7		

Safety/Crime

The local community's Uniform Crime Reports (UCR) Index for 2002 per 100,000 people and the national UCR based on information from the Federal Bureau of Investigation (FBI) for 2002 is provided. The basis of the data (either MSA or state) is indicated.

Local UCR	3,763.4	Basis: MSA
National UCR	4,118.8	

Transportation

Distance to an airport shows convenience and availability of airline transportation. Public transportation shows potential for members and DoD civilians to use it to commute to/from work under normal circumstances and for leisure.

Distance from NAVRESCEN_SAGINAW_MI to nearest commercial airport: 14.4 miles
Is NAVRESCEN_SAGINAW_MI served by regularly scheduled public transportation? No

Utilities

This attribute identifies a local community's water and sewer systems' ability to receive 1,000 additional people.

Does the local community's water system have the ability to meet an expanded need of an additional 1,000 people moving in the local community? Yes

Does the local community's sewer system have the ability to meet an expanded need of an additional 1,000 people moving in the local community? Yes

NAVRESCEN_SAN_JOSE_CA, CA

Demographics

The following tables provide a short description of the area near the installation/activity. NAVRESCEN_SAN_JOSE_CA is within San Jose, CA, the nearest city with a population of 100,000 or more. The nearest metropolitan statistical area (MSA) is

MSA	Population
San Jose, CA PMSA	1,682,585

The following entities comprise the military housing area (MHA):

County/City	Population
San Mateo	707161
Santa Clara	1682585
Total	2,389,746

Child Care

This attribute captures the number of nationally accredited child-care centers within the local community: 58

Cost of Living

Cost of Living provides a relative measure of cost of living in the local community. General Schedule (GS) Locality pay provides a relative scale to compare local salaries with government salaries and Basic Allowance for Housing (BAH) is an indicator of the local rental market. In-state tuition is an indicator of the support provided by the state for active duty family members to participate in higher-level education opportunities. For median household income and house value, the basis of the data (either MSA or number of counties in the MHA or the county of the installation) is indicated.

Median Household Income	(US Avg $41,994)	$74,335	Basis: MSA
Median House Value	(US Avg $119,600)	$446,400	
GS Locality Pay	("Rest of US" 10.9%)	24.2%	
O-3 with Dependents BAH Rate		$2,738	
In-state Tuition for Family Member		Yes	
In-state Tuition Continues if Member PCSs Out of State		No	

Education

This attribute defines the population in local school districts and identifies capacity. The pupil/teacher ratio, graduation rate, and composite SAT I/ACT scores provide a relative quality indicator of education. This attribute also attempts to give communities credit for the potential intellectual capital they provide.

NOTE: "MFR"--means a Memorandum For Record is on file at the installation/activity/agency to document problems in obtaining the required information. Reasons for not being able to obtain information may be that the school district refused to provide the information or the school district does not use or track the information. For

each entry, the number of school districts for which data are available of the total number of school districts reported, and the number of MFRs is indicated.

		Basis
School District(s) Capacity	165,373	19 of 32 districts, 13 MFRs
Students Enrolled	269,813	32 of 32 districts
Average Pupil/Teacher Ratio	20.2:1	32 of 32 districts
High School Students Enrolled	76,517	11 of 11 districts
Average High School Graduation Rate (US Avg 67.3%)	92.6%	11 of 11 districts
Average Composite SAT I Score (US Avg 1026)	1045	11 of 11 districts
Average ACT Score (US Avg 20.8)	22	11 of 11 districts
Available Graduate/PhD Programs	12	
Available Colleges and/or Universities	7	
Available Vocational and/or Technical Schools	85	

Employment

Unemployment and job growth rates provide an indicator of job availability in the local community. National rates from the Bureau of Labor Statistics are also provided. For each entry, the basis of the data (either MSA or number of counties in the MHA or the county of the installation) is indicated.

The unemployment rates for the last five years:

	1999	2000	2001	2002	2003
Local Data	3.0%	2.0%	4.6%	8.5%	8.2%
National	4.2%	4.0%	4.7%	5.8%	6.0%
Basis:	MSA	MSA	MSA	MSA	MSA

The annual job growth rate for the last five-years:

	1999	2000	2001	2002	2003
Local Data	.8%	5.8%	-2.9%	-9.3%	-4.9%
National	1.5%	2.4%	.03%	-.31%	.86%
Basis:	MSA	MSA	MSA	MSA	MSA

Housing

This attribute provides an indication of availability of housing, both sales and rental, in the local community. Note: According to the 2000 Census, Vacant Sale and Vacant Rental Units do not equal total Vacant Housing Units. Vacant housing units may also include units that are vacant but not on the market for sale or rent. For each entry, the basis of the data (either MSA or number of counties in the MHA or the county of the installation) is indicated.

Total Vacant Housing Units	13,466	Basis: 1 of 2 counties
Vacant Sale Units	2,155	

Vacant Rental Units	4,450	

Medical Providers

This attribute provides an indicator of availability of medical care for military and DoD civilians in the local community. The table reflects the raw number of physicians/beds and ratio of physicians/beds to population. The basis of the data (either MSA or number of counties in the MHA or the county of the installation) is indicated.

	# Physicians	# Beds	Population	
Local Community	5,091	3,134	1,682,585	Basis: MSA
Ratio	1:331	1:537		
National Ratio (2003)	1:421.2	1:373.7		

Safety/Crime

The local community's Uniform Crime Reports (UCR) Index for 2002 per 100,000 people and the national UCR based on information from the Federal Bureau of Investigation (FBI) for 2002 is provided. The basis of the data (either MSA or state) is indicated.

Local UCR	2,645.4	Basis: MSA
National UCR	4,118.8	

Transportation

Distance to an airport shows convenience and availability of airline transportation. Public transportation shows potential for members and DoD civilians to use it to commute to/from work under normal circumstances and for leisure.

Distance from NAVRESCEN_SAN_JOSE_CA to nearest commercial airport: 3.0 miles
Is NAVRESCEN_SAN_JOSE_CA served by regularly scheduled public transportation? Yes

Utilities

This attribute identifies a local community's water and sewer systems' ability to receive 1,000 additional people.

Does the local community's water system have the ability to meet an expanded need of an additional 1,000 people moving in the local community? Yes

Does the local community's sewer system have the ability to meet an expanded need of an additional 1,000 people moving in the local community? Yes

NAVRESCEN_SIOUX_CITY_IA, IA

Demographics

The following tables provide a short description of the area near the installation/activity. NAVRESCEN_SIOUX_CITY_IA is within Sioux City, IA, the nearest city with a population of 100,000 or more. The nearest metropolitan statistical area (MSA) is

MSA	Population
Sioux City, IA-NE MSA	124,130

The following entities comprise the military housing area (MHA):

County/City	Population
Woodbury	103877
Total	103,877

Child Care

This attribute captures the number of nationally accredited child-care centers within the local community: 7

Cost of Living

Cost of Living provides a relative measure of cost of living in the local community. General Schedule (GS) Locality pay provides a relative scale to compare local salaries with government salaries and Basic Allowance for Housing (BAH) is an indicator of the local rental market. In-state tuition is an indicator of the support provided by the state for active duty family members to participate in higher-level education opportunities. For median household income and house value, the basis of the data (either MSA or number of counties in the MHA or the county of the installation) is indicated.

Median Household Income	(US Avg $41,994)	$38,563	Basis: MSA
Median House Value	(US Avg $119,600)	$77,100	
GS Locality Pay	("Rest of US" 10.9%)	10.9%	
O-3 with Dependents BAH Rate		$ 785	
In-state Tuition for Family Member		Yes	
In-state Tuition Continues if Member PCSs Out of State		Yes	

Education

This attribute defines the population in local school districts and identifies capacity. The pupil/teacher ratio, graduation rate, and composite SAT I/ACT scores provide a relative quality indicator of education. This attribute also attempts to give communities credit for the potential intellectual capital they provide.

NOTE: "MFR"--means a Memorandum For Record is on file at the installation/activity/agency to document problems in obtaining the required information. Reasons for not being able to obtain information may be that the school district refused to provide the information or the school district does not use or track the information. For

each entry, the number of school districts for which data are available of the total number of school districts reported, and the number of MFRs is indicated.

		Basis
School District(s) Capacity	19,650	3 of 3 districts
Students Enrolled	18,959	3 of 3 districts
Average Pupil/Teacher Ratio	13.1:1	3 of 3 districts
High School Students Enrolled	5,696	3 of 3 districts
Average High School Graduation Rate (US Avg 67.3%)	84.4%	3 of 3 districts
Average Composite SAT I Score (US Avg 1026)		0 of 3 districts, 3 MFRs
Average ACT Score (US Avg 20.8)	21	3 of 3 districts
Available Graduate/PhD Programs	2	
Available Colleges and/or Universities	2	
Available Vocational and/or Technical Schools	2	

Employment

Unemployment and job growth rates provide an indicator of job availability in the local community. National rates from the Bureau of Labor Statistics are also provided. For each entry, the basis of the data (either MSA or number of counties in the MHA or the county of the installation) is indicated.

The unemployment rates for the last five years:

	1999	2000	2001	2002	2003
Local Data	2.5%	2.8%	3.2%	4.0%	5.1%
National	4.2%	4.0%	4.7%	5.8%	6.0%
Basis:	MSA	MSA	MSA	MSA	MSA

The annual job growth rate for the last five-years:

	1999	2000	2001	2002	2003
Local Data	-1.3%	-1.7%	1.0%	1.0%	-5.1%
National	1.5%	2.4%	.03%	-.31%	.86%
Basis:	MSA	MSA	MSA	MSA	MSA

Housing

This attribute provides an indication of availability of housing, both sales and rental, in the local community. Note: According to the 2000 Census, Vacant Sale and Vacant Rental Units do not equal total Vacant Housing Units. Vacant housing units may also include units that are vacant but not on the market for sale or rent. For each entry, the basis of the data (either MSA or number of counties in the MHA or the county of the installation) is indicated.

Total Vacant Housing Units	2,676	Basis: MSA
Vacant Sale Units	530	

Vacant Rental Units	1,304	

Medical Providers

This attribute provides an indicator of availability of medical care for military and DoD civilians in the local community. The table reflects the raw number of physicians/beds and ratio of physicians/beds to population. The basis of the data (either MSA or number of counties in the MHA or the county of the installation) is indicated.

	# Physicians	# Beds	Population	
Local Community	237	469	124,130	Basis: MSA
Ratio	1:524	1:265		
National Ratio (2003)	1:421.2	1:373.7		

Safety/Crime

The local community's Uniform Crime Reports (UCR) Index for 2002 per 100,000 people and the national UCR based on information from the Federal Bureau of Investigation (FBI) for 2002 is provided. The basis of the data (either MSA or state) is indicated.

Local UCR	5,442.9	Basis: MSA
National UCR	4,118.8	

Transportation

Distance to an airport shows convenience and availability of airline transportation. Public transportation shows potential for members and DoD civilians to use it to commute to/from work under normal circumstances and for leisure.

Distance from NAVRESCEN_SIOUX_CITY_IA to nearest commercial airport: 8.0 miles
Is NAVRESCEN_SIOUX_CITY_IA served by regularly scheduled public transportation? No

Utilities

This attribute identifies a local community's water and sewer systems' ability to receive 1,000 additional people.

Does the local community's water system have the ability to meet an expanded need of an additional 1,000 people moving in the local community? Yes

Does the local community's sewer system have the ability to meet an expanded need of an additional 1,000 people moving in the local community? Yes

NAVRESCEN_SIOUX_FALLS_SD, SD

Demographics

The following tables provide a short description of the area near the installation/activity. NAVRESCEN_SIOUX_FALLS_SD is within Sioux Falls, SD, the nearest city with a population of 100,000 or more. The nearest metropolitan statistical area (MSA) is

MSA	Population
Sioux Falls, SD MSA	172,412

The following entities comprise the military housing area (MHA):

County/City	Population
Lincoln	24131
Minnehaha	148281
Rock	9721
Turner	8849
Total	190,982

Child Care

This attribute captures the number of nationally accredited child-care centers within the local community: 2

Cost of Living

Cost of Living provides a relative measure of cost of living in the local community. General Schedule (GS) Locality pay provides a relative scale to compare local salaries with government salaries and Basic Allowance for Housing (BAH) is an indicator of the local rental market. In-state tuition is an indicator of the support provided by the state for active duty family members to participate in higher-level education opportunities. For median household income and house value, the basis of the data (either MSA or number of counties in the MHA or the county of the installation) is indicated.

Median Household Income	(US Avg $41,994)	$43,387	Basis: MSA
Median House Value	(US Avg $119,600)	$101,600	
GS Locality Pay	("Rest of US" 10.9%)	10.9%	
O-3 with Dependents BAH Rate		$1,029	
In-state Tuition for Family Member		No	
In-state Tuition Continues if Member PCSs Out of State		No	

Education

This attribute defines the population in local school districts and identifies capacity. The pupil/teacher ratio, graduation rate, and composite SAT I/ACT scores provide a relative quality indicator of education. This attribute also attempts to give communities credit for the potential intellectual capital they provide.

NOTE: "MFR"--means a Memorandum For Record is on file at the installation/activity/agency to document problems in obtaining the required information. Reasons for not being able to obtain information may be that the school district refused to provide the information or the school district does not use or track the information. For each entry, the number of school districts for which data are available of the total number of school districts reported, and the number of MFRs is indicated.

		Basis
School District(s) Capacity	21,575	1 of 1 district
Students Enrolled	19,391	1 of 1 district
Average Pupil/Teacher Ratio	24.6:1	1 of 1 district
High School Students Enrolled	6,132	1 of 1 district
Average High School Graduation Rate (US Avg 67.3%)	97.5%	1 of 1 district
Average Composite SAT I Score (US Avg 1026)	1026	1 of 1 district
Average ACT Score (US Avg 20.8)	23	1 of 1 district
Available Graduate/PhD Programs	7	
Available Colleges and/or Universities	8	
Available Vocational and/or Technical Schools	3	

Employment

Unemployment and job growth rates provide an indicator of job availability in the local community. National rates from the Bureau of Labor Statistics are also provided. For each entry, the basis of the data (either MSA or number of counties in the MHA or the county of the installation) is indicated.

The unemployment rates for the last five years:

	1999	2000	2001	2002	2003
Local Data	1.8%	1.5%	2.3%	2.4%	2.9%
National	4.2%	4.0%	4.7%	5.8%	6.0%
Basis:	MSA	MSA	MSA	MSA	MSA

The annual job growth rate for the last five-years:

	1999	2000	2001	2002	2003
Local Data	2.4%	2.4%	.7%	3.3%	1.2%
National	1.5%	2.4%	.03%	-.31%	.86%
Basis:	MSA	MSA	MSA	MSA	MSA

Housing

This attribute provides an indication of availability of housing, both sales and rental, in the local community. Note: According to the 2000 Census, Vacant Sale and Vacant Rental Units do not equal total Vacant Housing Units. Vacant housing units may also include units that are vacant but not on the market for sale or rent. For each entry, the basis of the data (either MSA or number of counties in the MHA or the county of the installation) is indicated.

Total Vacant Housing Units	2,590	Basis: 1 of 4 counties
Vacant Sale Units	537	
Vacant Rental Units	1,288	

Medical Providers

This attribute provides an indicator of availability of medical care for military and DoD civilians in the local community. The table reflects the raw number of physicians/beds and ratio of physicians/beds to population. The basis of the data (either MSA or number of counties in the MHA or the county of the installation) is indicated.

	# Physicians	# Beds	Population	
Local Community	621	1,108	172,412	Basis: MSA
Ratio	1:278	1:156		
National Ratio (2003)	1:421.2	1:373.7		

Safety/Crime

The local community's Uniform Crime Reports (UCR) Index for 2002 per 100,000 people and the national UCR based on information from the Federal Bureau of Investigation (FBI) for 2002 is provided. The basis of the data (either MSA or state) is indicated.

Local UCR	2,895.8	Basis: MSA
National UCR	4,118.8	

Transportation

Distance to an airport shows convenience and availability of airline transportation. Public transportation shows potential for members and DoD civilians to use it to commute to/from work under normal circumstances and for leisure.

Distance from NAVRESCEN_SIOUX_FALLS_SD to nearest commercial airport: 2.0 miles
Is NAVRESCEN_SIOUX_FALLS_SD served by regularly scheduled public transportation? No

Utilities

This attribute identifies a local community's water and sewer systems' ability to receive 1,000 additional people.

Does the local community's water system have the ability to meet an expanded need of an additional 1,000 people moving in the local community? Yes

Does the local community's sewer system have the ability to meet an expanded need of an additional 1,000 people moving in the local community? Yes

NAVRESCEN_ST_LOUIS_MO, MO

Demographics

The following tables provide a short description of the area near the installation/activity. NAVRESCEN_ST_LOUIS_MO is 8 miles from St. Louis, MO, the nearest city with a population of 100,000 or more. The nearest metropolitan statistical area (MSA) is

MSA	Population
St. Louis, MO-IL MSA	2,603,607

The following entities comprise the military housing area (MHA):

County/City	Population
Jefferson	198099
Madison	258941
St. Charles	283883
St. Louis City	348189
St. Louis	1016315
Total	2,105,427

Child Care

This attribute captures the number of nationally accredited child-care centers within the local community: 14

Cost of Living

Cost of Living provides a relative measure of cost of living in the local community. General Schedule (GS) Locality pay provides a relative scale to compare local salaries with government salaries and Basic Allowance for Housing (BAH) is an indicator of the local rental market. In-state tuition is an indicator of the support provided by the state for active duty family members to participate in higher-level education opportunities. For median household income and house value, the basis of the data (either MSA or number of counties in the MHA or the county of the installation) is indicated.

Median Household Income	(US Avg $41,994)	$44,437	Basis: MSA
Median House Value	(US Avg $119,600)	$99,400	
GS Locality Pay	("Rest of US" 10.9%)	11.3%	
O-3 with Dependents BAH Rate		$1,251	
In-state Tuition for Family Member		Yes	
In-state Tuition Continues if Member PCSs Out of State		No	

Education

This attribute defines the population in local school districts and identifies capacity. The pupil/teacher ratio, graduation rate, and composite SAT I/ACT scores provide a relative quality indicator of education. This attribute also attempts to give communities credit for the potential intellectual capital they provide.

NOTE: "MFR"--means a Memorandum For Record is on file at the installation/activity/agency to document problems in obtaining the required information. Reasons for not being able to obtain information may be that the school district refused to provide the information or the school district does not use or track the information. For each entry, the number of school districts for which data are available of the total number of school districts reported, and the number of MFRs is indicated.

		Basis
School District(s) Capacity	40,058	4 of 18 districts, 14 MFRs
Students Enrolled	186,857	18 of 18 districts
Average Pupil/Teacher Ratio	16.0:1	18 of 18 districts
High School Students Enrolled	26,468	18 of 18 districts
Average High School Graduation Rate (US Avg 67.3%)	92.9%	18 of 18 districts
Average Composite SAT I Score (US Avg 1026)	1166	9 of 18 districts, 9 MFRs
Average ACT Score (US Avg 20.8)	21	16 of 18 districts, 2 MFRs
Available Graduate/PhD Programs	4	
Available Colleges and/or Universities	4	
Available Vocational and/or Technical Schools	6	

Employment

Unemployment and job growth rates provide an indicator of job availability in the local community. National rates from the Bureau of Labor Statistics are also provided. For each entry, the basis of the data (either MSA or number of counties in the MHA or the county of the installation) is indicated.

The unemployment rates for the last five years:

	1999	2000	2001	2002	2003
Local Data	3.7%	3.7%	4.8%	5.7%	5.9%
National	4.2%	4.0%	4.7%	5.8%	6.0%
Basis:	MSA	MSA	MSA	MSA	MSA

The annual job growth rate for the last five-years:

	1999	2000	2001	2002	2003
Local Data	.7%	2.7%	- .4%	-2.2%	1.6%
National	1.5%	2.4%	.03%	-.31%	.86%
Basis:	MSA	MSA	MSA	MSA	MSA

Housing

This attribute provides an indication of availability of housing, both sales and rental, in the local community. Note: According to the 2000 Census, Vacant Sale and Vacant Rental Units do not equal total Vacant Housing Units. Vacant housing units may also include units that are vacant but not on the market for sale or rent. For

each entry, the basis of the data (either MSA or number of counties in the MHA or the county of the installation) is indicated.

Total Vacant Housing Units	80,496	Basis: MSA
Vacant Sale Units	14,128	
Vacant Rental Units	27,339	

Medical Providers

This attribute provides an indicator of availability of medical care for military and DoD civilians in the local community. The table reflects the raw number of physicians/beds and ratio of physicians/beds to population. The basis of the data (either MSA or number of counties in the MHA or the county of the installation) is indicated.

	# Physicians	# Beds	Population	
Local Community	7,458	8,627	2,603,607	Basis: MSA
Ratio	1:349	1:302		
National Ratio (2003)	1:421.2	1:373.7		

Safety/Crime

The local community's Uniform Crime Reports (UCR) Index for 2002 per 100,000 people and the national UCR based on information from the Federal Bureau of Investigation (FBI) for 2002 is provided. The basis of the data (either MSA or state) is indicated.

Local UCR	4,602.4	Basis: state
National UCR	4,118.8	

Transportation

Distance to an airport shows convenience and availability of airline transportation. Public transportation shows potential for members and DoD civilians to use it to commute to/from work under normal circumstances and for leisure.

Distance from NAVRESCEN_ST_LOUIS_MO to nearest commercial airport: .2 miles
Is NAVRESCEN_ST_LOUIS_MO served by regularly scheduled public transportation? Yes

Utilities

This attribute identifies a local community's water and sewer systems' ability to receive 1,000 additional people.

Does the local community's water system have the ability to meet an expanded need of an additional 1,000 people moving in the local community? Yes

Does the local community's sewer system have the ability to meet an expanded need of an additional 1,000 people moving in the local community? Yes

NAVRESCEN_ST_PETERBURG_FL, FL

Demographics

The following tables provide a short description of the area near the installation/activity. NAVRESCEN_ST_PETERBURG_FL is within Clearwater, FL, the nearest city with a population of 100,000 or more. The nearest metropolitan statistical area (MSA) is

MSA	Population
Tampa-St. Petersburg-Clearwater, FL MSA	2,395,997

The following entities comprise the military housing area (MHA):

County/City	Population
Hillsborough	998948
Manatee	264002
Pasco	344765
Pinellas	921482
Sarasota	325957
Total	2,855,154

Child Care

This attribute captures the number of nationally accredited child-care centers within the local community: 62

Cost of Living

Cost of Living provides a relative measure of cost of living in the local community. General Schedule (GS) Locality pay provides a relative scale to compare local salaries with government salaries and Basic Allowance for Housing (BAH) is an indicator of the local rental market. In-state tuition is an indicator of the support provided by the state for active duty family members to participate in higher-level education opportunities. For median household income and house value, the basis of the data (either MSA or number of counties in the MHA or the county of the installation) is indicated.

Median Household Income	(US Avg $41,994)	$37,406	Basis: MSA
Median House Value	(US Avg $119,600)	$93,800	
GS Locality Pay	("Rest of US" 10.9%)	10.9%	
O-3 with Dependents BAH Rate		$1,220	
In-state Tuition for Family Member		Yes	
In-state Tuition Continues if Member PCSs Out of State		Yes	

Education

This attribute defines the population in local school districts and identifies capacity. The pupil/teacher ratio, graduation rate, and composite SAT I/ACT scores provide a relative quality indicator of education. This attribute also attempts to give communities credit for the potential intellectual capital they provide.

NOTE: "MFR"--means a Memorandum For Record is on file at the installation/activity/agency to document problems in obtaining the required information. Reasons for not being able to obtain information may be that the school district refused to provide the information or the school district does not use or track the information. For each entry, the number of school districts for which data are available of the total number of school districts reported, and the number of MFRs is indicated.

		Basis
School District(s) Capacity	187,503	1 of 5 districts, 4 MFRs
Students Enrolled	412,045	5 of 5 districts
Average Pupil/Teacher Ratio	16.7:1	5 of 5 districts
High School Students Enrolled	112,766	5 of 5 districts
Average High School Graduation Rate (US Avg 67.3%)	73.6%	5 of 5 districts
Average Composite SAT I Score (US Avg 1026)	1014	5 of 5 districts
Average ACT Score (US Avg 20.8)	21	5 of 5 districts
Available Graduate/PhD Programs	4	
Available Colleges and/or Universities	8	
Available Vocational and/or Technical Schools	5	

Employment

Unemployment and job growth rates provide an indicator of job availability in the local community. National rates from the Bureau of Labor Statistics are also provided. For each entry, the basis of the data (either MSA or number of counties in the MHA or the county of the installation) is indicated.

The unemployment rates for the last five years:

	1999	2000	2001	2002	2003
Local Data	2.7%	2.6%	3.8%	4.6%	4.4%
National	4.2%	4.0%	4.7%	5.8%	6.0%
Basis:	MSA	MSA	MSA	MSA	MSA

The annual job growth rate for the last five-years:

	1999	2000	2001	2002	2003
Local Data	3.3%	3.6%	.3%	- .1%	.9%
National	1.5%	2.4%	.03%	-.31%	.86%
Basis:	MSA	MSA	MSA	MSA	MSA

Housing

This attribute provides an indication of availability of housing, both sales and rental, in the local community. Note: According to the 2000 Census, Vacant Sale and Vacant Rental Units do not equal total Vacant Housing Units. Vacant housing units may also include units that are vacant but not on the market for sale or rent. For

each entry, the basis of the data (either MSA or number of counties in the MHA or the county of the installation) is indicated.

Total Vacant Housing Units	134,663	Basis: MSA
Vacant Sale Units	17,634	
Vacant Rental Units	31,074	

Medical Providers

This attribute provides an indicator of availability of medical care for military and DoD civilians in the local community. The table reflects the raw number of physicians/beds and ratio of physicians/beds to population. The basis of the data (either MSA or number of counties in the MHA or the county of the installation) is indicated.

	# Physicians	# Beds	Population	
Local Community	5,996	7,929	2,395,997	Basis: MSA
Ratio	1:400	1:302		
National Ratio (2003)	1:421.2	1:373.7		

Safety/Crime

The local community's Uniform Crime Reports (UCR) Index for 2002 per 100,000 people and the national UCR based on information from the Federal Bureau of Investigation (FBI) for 2002 is provided. The basis of the data (either MSA or state) is indicated.

Local UCR	5,899.3	Basis: MSA
National UCR	4,118.8	

Transportation

Distance to an airport shows convenience and availability of airline transportation. Public transportation shows potential for members and DoD civilians to use it to commute to/from work under normal circumstances and for leisure.

Distance from NAVRESCEN_ST_PETERBURG_FL to nearest commercial airport: 1.0 miles
Is NAVRESCEN_ST_PETERBURG_FL served by regularly scheduled public transportation? No

Utilities

This attribute identifies a local community's water and sewer systems' ability to receive 1,000 additional people.

Does the local community's water system have the ability to meet an expanded need of an additional 1,000 people moving in the local community? Yes

Does the local community's sewer system have the ability to meet an expanded need of an additional 1,000 people moving in the local community? Yes

NAVRESCEN_SYRACUSE_NY, NY

Demographics

The following tables provide a short description of the area near the installation/activity. NAVRESCEN_SYRACUSE_NY is 3 miles from Syracuse, NY, the nearest city with a population of 100,000 or more. The nearest metropolitan statistical area (MSA) is

MSA	Population
Syracuse, NY MSA	732,117

The following entities comprise the military housing area (MHA):

County/City	Population
Cayuga	81963
Onondaga	458336
Oswego	122377
Seneca	33342
Total	696,018

Child Care

This attribute captures the number of nationally accredited child-care centers within the local community: 5

Cost of Living

Cost of Living provides a relative measure of cost of living in the local community. General Schedule (GS) Locality pay provides a relative scale to compare local salaries with government salaries and Basic Allowance for Housing (BAH) is an indicator of the local rental market. In-state tuition is an indicator of the support provided by the state for active duty family members to participate in higher-level education opportunities. For median household income and house value, the basis of the data (either MSA or number of counties in the MHA or the county of the installation) is indicated.

Median Household Income	(US Avg $41,994)	$39,750	Basis: MSA
Median House Value	(US Avg $119,600)	$82,500	
GS Locality Pay	("Rest of US" 10.9%)	10.9%	
O-3 with Dependents BAH Rate		$ 991	
In-state Tuition for Family Member		Yes	
In-state Tuition Continues if Member PCSs Out of State		No	

Education

This attribute defines the population in local school districts and identifies capacity. The pupil/teacher ratio, graduation rate, and composite SAT I/ACT scores provide a relative quality indicator of education. This attribute also attempts to give communities credit for the potential intellectual capital they provide.

NOTE: "MFR"--means a Memorandum For Record is on file at the installation/activity/agency to document problems in obtaining the required information. Reasons for not being able to obtain information may be that the school district refused to provide the information or the school district does not use or track the information. For each entry, the number of school districts for which data are available of the total number of school districts reported, and the number of MFRs is indicated.

		Basis
School District(s) Capacity	600	1 of 1 district
Students Enrolled	21,465	1 of 1 district
Average Pupil/Teacher Ratio	24.0:1	1 of 1 district
High School Students Enrolled	21,465	1 of 1 district
Average High School Graduation Rate (US Avg 67.3%)	83.0%	1 of 1 district
Average Composite SAT I Score (US Avg 1026)	1014	1 of 1 district
Average ACT Score (US Avg 20.8)	22	1 of 1 district
Available Graduate/PhD Programs	2	
Available Colleges and/or Universities	7	
Available Vocational and/or Technical Schools	10	

Employment

Unemployment and job growth rates provide an indicator of job availability in the local community. National rates from the Bureau of Labor Statistics are also provided. For each entry, the basis of the data (either MSA or number of counties in the MHA or the county of the installation) is indicated.

The unemployment rates for the last five years:

	1999	2000	2001	2002	2003
Local Data	4.3%	4.2%	4.6%	5.5%	5.8%
National	4.2%	4.0%	4.7%	5.8%	6.0%
Basis:	MSA	MSA	MSA	MSA	MSA

The annual job growth rate for the last five-years:

	1999	2000	2001	2002	2003
Local Data	- .5%	-1.1%	- .8%	1.3%	- .1%
National	1.5%	2.4%	.03%	-.31%	.86%
Basis:	MSA	MSA	MSA	MSA	MSA

Housing

This attribute provides an indication of availability of housing, both sales and rental, in the local community. Note: According to the 2000 Census, Vacant Sale and Vacant Rental Units do not equal total Vacant Housing Units. Vacant housing units may also include units that are vacant but not on the market for sale or rent. For each entry, the basis of the data (either MSA or number of counties in the MHA or the county of the installation) is indicated.

Total Vacant Housing Units	30,986	Basis: MSA
Vacant Sale Units	4,396	
Vacant Rental Units	9,681	

Medical Providers

This attribute provides an indicator of availability of medical care for military and DoD civilians in the local community. The table reflects the raw number of physicians/beds and ratio of physicians/beds to population. The basis of the data (either MSA or number of counties in the MHA or the county of the installation) is indicated.

	# Physicians	# Beds	Population	
Local Community	2,219	2,160	732,117	Basis: MSA
Ratio	1:330	1:339		
National Ratio (2003)	1:421.2	1:373.7		

Safety/Crime

The local community's Uniform Crime Reports (UCR) Index for 2002 per 100,000 people and the national UCR based on information from the Federal Bureau of Investigation (FBI) for 2002 is provided. The basis of the data (either MSA or state) is indicated.

Local UCR	3,223.5	Basis: MSA
National UCR	4,118.8	

Transportation

Distance to an airport shows convenience and availability of airline transportation. Public transportation shows potential for members and DoD civilians to use it to commute to/from work under normal circumstances and for leisure.

Distance from NAVRESCEN_SYRACUSE_NY to nearest commercial airport: 3.0 miles
Is NAVRESCEN_SYRACUSE_NY served by regularly scheduled public transportation? Yes

Utilities

This attribute identifies a local community's water and sewer systems' ability to receive 1,000 additional people.

Does the local community's water system have the ability to meet an expanded need of an additional 1,000 people moving in the local community? Yes

Does the local community's sewer system have the ability to meet an expanded need of an additional 1,000 people moving in the local community? Yes

NAVRESCEN_TAMPA_FL, FL

Demographics

The following tables provide a short description of the area near the installation/activity. NAVRESCEN_TAMPA_FL is within Tampa, FL, the nearest city with a population of 100,000 or more. The nearest metropolitan statistical area (MSA) is

MSA	Population
Tampa-St. Petersburg-Clearwater, FL MSA	2,395,997

The following entities comprise the military housing area (MHA):

County/City	Population
Hillsborough	998948
Manatee	264002
Pasco	344765
Pinellas	921482
Sarasota	325957
Total	2,855,154

Child Care

This attribute captures the number of nationally accredited child-care centers within the local community: 62

Cost of Living

Cost of Living provides a relative measure of cost of living in the local community. General Schedule (GS) Locality pay provides a relative scale to compare local salaries with government salaries and Basic Allowance for Housing (BAH) is an indicator of the local rental market. In-state tuition is an indicator of the support provided by the state for active duty family members to participate in higher-level education opportunities. For median household income and house value, the basis of the data (either MSA or number of counties in the MHA or the county of the installation) is indicated.

Median Household Income	(US Avg $41,994)	$37,406	Basis: MSA
Median House Value	(US Avg $119,600)	$93,800	
GS Locality Pay	("Rest of US" 10.9%)	10.9%	
O-3 with Dependents BAH Rate		$1,220	
In-state Tuition for Family Member		Yes	
In-state Tuition Continues if Member PCSs Out of State		Yes	

Education

This attribute defines the population in local school districts and identifies capacity. The pupil/teacher ratio, graduation rate, and composite SAT I/ACT scores provide a relative quality indicator of education. This attribute also attempts to give communities credit for the potential intellectual capital they provide.

NOTE: "MFR"--means a Memorandum For Record is on file at the installation/activity/agency to document problems in obtaining the required information. Reasons for not being able to obtain information may be that the school district refused to provide the information or the school district does not use or track the information. For each entry, the number of school districts for which data are available of the total number of school districts reported, and the number of MFRs is indicated.

		Basis
School District(s) Capacity	187,503	1 of 5 districts, 4 MFRs
Students Enrolled	412,045	5 of 5 districts
Average Pupil/Teacher Ratio	16.7:1	5 of 5 districts
High School Students Enrolled	112,766	5 of 5 districts
Average High School Graduation Rate (US Avg 67.3%)	73.6%	5 of 5 districts
Average Composite SAT I Score (US Avg 1026)	1014	5 of 5 districts
Average ACT Score (US Avg 20.8)	21	5 of 5 districts
Available Graduate/PhD Programs	2	
Available Colleges and/or Universities	7	
Available Vocational and/or Technical Schools	5	

Employment

Unemployment and job growth rates provide an indicator of job availability in the local community. National rates from the Bureau of Labor Statistics are also provided. For each entry, the basis of the data (either MSA or number of counties in the MHA or the county of the installation) is indicated.

The unemployment rates for the last five years:

	1999	2000	2001	2002	2003
Local Data	2.7%	2.6%	3.8%	4.6%	4.4%
National	4.2%	4.0%	4.7%	5.8%	6.0%
Basis:	MSA	MSA	MSA	MSA	MSA

The annual job growth rate for the last five-years:

	1999	2000	2001	2002	2003
Local Data	3.3%	3.6%	.3%	- .1%	.9%
National	1.5%	2.4%	.03%	-.31%	.86%
Basis:	MSA	MSA	MSA	MSA	MSA

Housing

This attribute provides an indication of availability of housing, both sales and rental, in the local community. Note: According to the 2000 Census, Vacant Sale and Vacant Rental Units do not equal total Vacant Housing Units. Vacant housing units may also include units that are vacant but not on the market for sale or rent. For

each entry, the basis of the data (either MSA or number of counties in the MHA or the county of the installation) is indicated.

Total Vacant Housing Units	134,663	Basis: MSA
Vacant Sale Units	17,634	
Vacant Rental Units	31,074	

Medical Providers

This attribute provides an indicator of availability of medical care for military and DoD civilians in the local community. The table reflects the raw number of physicians/beds and ratio of physicians/beds to population. The basis of the data (either MSA or number of counties in the MHA or the county of the installation) is indicated.

	# Physicians	# Beds	Population	
Local Community	5,996	7,929	2,395,997	Basis: MSA
Ratio	1:400	1:302		
National Ratio (2003)	1:421.2	1:373.7		

Safety/Crime

The local community's Uniform Crime Reports (UCR) Index for 2002 per 100,000 people and the national UCR based on information from the Federal Bureau of Investigation (FBI) for 2002 is provided. The basis of the data (either MSA or state) is indicated.

Local UCR	5,899.3	Basis: MSA
National UCR	4,118.8	

Transportation

Distance to an airport shows convenience and availability of airline transportation. Public transportation shows potential for members and DoD civilians to use it to commute to/from work under normal circumstances and for leisure.

Distance from NAVRESCEN_TAMPA_FL to nearest commercial airport: 8.8 miles
Is NAVRESCEN_TAMPA_FL served by regularly scheduled public transportation? No

Utilities

This attribute identifies a local community's water and sewer systems' ability to receive 1,000 additional people.

Does the local community's water system have the ability to meet an expanded need of an additional 1,000 people moving in the local community? Yes

Does the local community's sewer system have the ability to meet an expanded need of an additional 1,000 people moving in the local community? Yes

NAVRESCEN_TUSCALOOSA_AL, AL

Demographics

The following tables provide a short description of the area near the installation/activity. NAVRESCEN_TUSCALOOSA_AL is 58 miles from Birmingham, AL, the nearest city with a population of 100,000 or more. The nearest metropolitan statistical area (MSA) is

MSA	Population
Tuscaloosa, AL MSA	164,875

The following entities comprise the military housing area (MHA):

County/City	Population
Tuscaloosa	164875
Total	164,875

Child Care

This attribute captures the number of nationally accredited child-care centers within the local community: 6

Cost of Living

Cost of Living provides a relative measure of cost of living in the local community. General Schedule (GS) Locality pay provides a relative scale to compare local salaries with government salaries and Basic Allowance for Housing (BAH) is an indicator of the local rental market. In-state tuition is an indicator of the support provided by the state for active duty family members to participate in higher-level education opportunities. For median household income and house value, the basis of the data (either MSA or number of counties in the MHA or the county of the installation) is indicated.

Median Household Income	(US Avg $41,994)	$47,400	Basis: MSA
Median House Value	(US Avg $119,600)	$99,600	
GS Locality Pay	("Rest of US" 10.9%)	10.9%	
O-3 with Dependents BAH Rate		$1,040	
In-state Tuition for Family Member		Yes	
In-state Tuition Continues if Member PCSs Out of State		No	

Education

This attribute defines the population in local school districts and identifies capacity. The pupil/teacher ratio, graduation rate, and composite SAT I/ACT scores provide a relative quality indicator of education. This attribute also attempts to give communities credit for the potential intellectual capital they provide.

NOTE: "MFR"--means a Memorandum For Record is on file at the installation/activity/agency to document problems in obtaining the required information. Reasons for not being able to obtain information may be that the school district refused to provide the information or the school district does not use or track the information. For

each entry, the number of school districts for which data are available of the total number of school districts reported, and the number of MFRs is indicated.

		Basis
School District(s) Capacity	9,800	1 of 1 district
Students Enrolled	9,695	1 of 1 district
Average Pupil/Teacher Ratio	14.3:1	1 of 1 district
High School Students Enrolled	15,929	1 of 1 district
Average High School Graduation Rate (US Avg 67.3%)	93.1%	1 of 1 district
Average Composite SAT I Score (US Avg 1026)	956	1 of 1 district
Average ACT Score (US Avg 20.8)	20	1 of 1 district
Available Graduate/PhD Programs	2	
Available Colleges and/or Universities	4	
Available Vocational and/or Technical Schools	0	

Employment

Unemployment and job growth rates provide an indicator of job availability in the local community. National rates from the Bureau of Labor Statistics are also provided. For each entry, the basis of the data (either MSA or number of counties in the MHA or the county of the installation) is indicated.

The unemployment rates for the last five years:

	1999	2000	2001	2002	2003
Local Data	3.0%	2.8%	3.2%	3.5%	3.7%
National	4.2%	4.0%	4.7%	5.8%	6.0%
Basis:	MSA	MSA	MSA	MSA	MSA

The annual job growth rate for the last five-years:

	1999	2000	2001	2002	2003
Local Data	- .7%	1.0%	.0%	-1.1%	2.0%
National	1.5%	2.4%	.03%	-.31%	.86%
Basis:	MSA	MSA	MSA	MSA	MSA

Housing

This attribute provides an indication of availability of housing, both sales and rental, in the local community. Note: According to the 2000 Census, Vacant Sale and Vacant Rental Units do not equal total Vacant Housing Units. Vacant housing units may also include units that are vacant but not on the market for sale or rent. For each entry, the basis of the data (either MSA or number of counties in the MHA or the county of the installation) is indicated.

Total Vacant Housing Units	6,912	Basis: 1 of 1 county
Vacant Sale Units	954	
Vacant Rental Units	3,318	

Medical Providers

This attribute provides an indicator of availability of medical care for military and DoD civilians in the local community. The table reflects the raw number of physicians/beds and ratio of physicians/beds to population. The basis of the data (either MSA or number of counties in the MHA or the county of the installation) is indicated.

	# Physicians	# Beds	Population	
Local Community	378	583	164,875	Basis: MSA
Ratio	1:436	1:283		
National Ratio (2003)	1:421.2	1:373.7		

Safety/Crime

The local community's Uniform Crime Reports (UCR) Index for 2002 per 100,000 people and the national UCR based on information from the Federal Bureau of Investigation (FBI) for 2002 is provided. The basis of the data (either MSA or state) is indicated.

Local UCR	5,609.1	Basis: MSA
National UCR	4,118.8	

Transportation

Distance to an airport shows convenience and availability of airline transportation. Public transportation shows potential for members and DoD civilians to use it to commute to/from work under normal circumstances and for leisure.

Distance from NAVRESCEN_TUSCALOOSA_AL to nearest commercial airport: 57.0 miles
Is NAVRESCEN_TUSCALOOSA_AL served by regularly scheduled public transportation? Yes

Utilities

This attribute identifies a local community's water and sewer systems' ability to receive 1,000 additional people.

Does the local community's water system have the ability to meet an expanded need of an additional 1,000 people moving in the local community? Yes

Does the local community's sewer system have the ability to meet an expanded need of an additional 1,000 people moving in the local community? Yes

NAVRESCEN_WHITE_RIVER_JCT_VT, VT

Demographics

The following tables provide a short description of the area near the installation/activity. NAVRESCEN_WHITE_RIVER_JCT_VT is 64 miles from Manchester, NH, the nearest city with a population of 100,000 or more. The nearest metropolitan statistical area (MSA) is

MSA	Population
Burlington, VT MSA	169,391

The following entities comprise the military housing area (MHA):

County/City	Population
Windsor	57418
Total	57,418

Child Care

This attribute captures the number of nationally accredited child-care centers within the local community: 2

Cost of Living

Cost of Living provides a relative measure of cost of living in the local community. General Schedule (GS) Locality pay provides a relative scale to compare local salaries with government salaries and Basic Allowance for Housing (BAH) is an indicator of the local rental market. In-state tuition is an indicator of the support provided by the state for active duty family members to participate in higher-level education opportunities. For median household income and house value, the basis of the data (either MSA or number of counties in the MHA or the county of the installation) is indicated.

Median Household Income	(US Avg $41,994)	$40,688	Basis: 1 of 1 county
Median House Value	(US Avg $119,600)	$118,500	
GS Locality Pay	("Rest of US" 10.9%)	10.9%	
O-3 with Dependents BAH Rate		$1,366	
In-state Tuition for Family Member		No	
In-state Tuition Continues if Member PCSs Out of State		No	

Education

This attribute defines the population in local school districts and identifies capacity. The pupil/teacher ratio, graduation rate, and composite SAT I/ACT scores provide a relative quality indicator of education. This attribute also attempts to give communities credit for the potential intellectual capital they provide.

NOTE: "MFR"--means a Memorandum For Record is on file at the installation/activity/agency to document problems in obtaining the required information. Reasons for not being able to obtain information may be that the school district refused to provide the information or the school district does not use or track the information. For

each entry, the number of school districts for which data are available of the total number of school districts reported, and the number of MFRs is indicated.

		Basis
School District(s) Capacity	2,200	1 of 1 district
Students Enrolled	2,047	1 of 1 district
Average Pupil/Teacher Ratio	13.1:1	1 of 1 district
High School Students Enrolled	795	1 of 1 district
Average High School Graduation Rate (US Avg 67.3%)	88.7%	1 of 1 district
Average Composite SAT I Score (US Avg 1026)	1017	1 of 1 district
Average ACT Score (US Avg 20.8)	22	1 of 1 district
Available Graduate/PhD Programs	3	
Available Colleges and/or Universities	1	
Available Vocational and/or Technical Schools	1	

Employment

Unemployment and job growth rates provide an indicator of job availability in the local community. National rates from the Bureau of Labor Statistics are also provided. For each entry, the basis of the data (either MSA or number of counties in the MHA or the county of the installation) is indicated.

The unemployment rates for the last five years:

	1999	2000	2001	2002	2003
Local Data	2.5%	2.3%	2.8%	3.2%	3.7%
National	4.2%	4.0%	4.7%	5.8%	6.0%
Basis:	1 of 1 county	1 of 1 county	1 of 1 county	1 of 1 county	1 of 1 county

The annual job growth rate for the last five-years:

	1999	2000	2001	2002	2003
Local Data	1.4%	-2.9%	1.0%	.8%	2.0%
National	1.5%	2.4%	.03%	-.31%	.86%
Basis:	1 of 1 county	1 of 1 county	1 of 1 county	1 of 1 county	1 of 1 county

Housing

This attribute provides an indication of availability of housing, both sales and rental, in the local community. Note: According to the 2000 Census, Vacant Sale and Vacant Rental Units do not equal total Vacant Housing Units. Vacant housing units may also include units that are vacant but not on the market for sale or rent. For each entry, the basis of the data (either MSA or number of counties in the MHA or the county of the installation) is indicated.

Total Vacant Housing Units	7,459	Basis: 1 of 1 county
Vacant Sale Units	270	
Vacant Rental Units	336	

Medical Providers

This attribute provides an indicator of availability of medical care for military and DoD civilians in the local community. The table reflects the raw number of physicians/beds and ratio of physicians/beds to population. The basis of the data (either MSA or number of counties in the MHA or the county of the installation) is indicated.

	# Physicians	# Beds	Population	
Local Community	163	168	57,418	Basis: 1 of 1 county
Ratio	1:352	1:342		
National Ratio (2003)	1:421.2	1:373.7		

Safety/Crime

The local community's Uniform Crime Reports (UCR) Index for 2002 per 100,000 people and the national UCR based on information from the Federal Bureau of Investigation (FBI) for 2002 is provided. The basis of the data (either MSA or state) is indicated.

Local UCR	2,530.0	Basis: state
National UCR	4,118.8	

Transportation

Distance to an airport shows convenience and availability of airline transportation. Public transportation shows potential for members and DoD civilians to use it to commute to/from work under normal circumstances and for leisure.

Distance from NAVRESCEN_WHITE_RIVER_JCT_VT to nearest commercial airport: 3.7 miles
Is NAVRESCEN_WHITE_RIVER_JCT_VT served by regularly scheduled public transportation? Yes

Utilities

This attribute identifies a local community's water and sewer systems' ability to receive 1,000 additional people.

Does the local community's water system have the ability to meet an expanded need of an additional 1,000 people moving in the local community? Yes

Does the local community's sewer system have the ability to meet an expanded need of an additional 1,000 people moving in the local community? Yes

NAVRESCEN_WICHITA_KS, KS

Demographics

The following tables provide a short description of the area near the installation/activity. NAVRESCEN_WICHITA_KS is 144 miles from Topeka, KS, the nearest city with a population of 100,000 or more. The nearest metropolitan statistical area (MSA) is

MSA	Population
Wichita, KS MSA	545,220

The following entities comprise the military housing area (MHA):

County/City	Population
Butler	59482
Sedgwick	452869
Sumner	25946
Total	538,297

Child Care

This attribute captures the number of nationally accredited child-care centers within the local community: 13

Cost of Living

Cost of Living provides a relative measure of cost of living in the local community. General Schedule (GS) Locality pay provides a relative scale to compare local salaries with government salaries and Basic Allowance for Housing (BAH) is an indicator of the local rental market. In-state tuition is an indicator of the support provided by the state for active duty family members to participate in higher-level education opportunities. For median household income and house value, the basis of the data (either MSA or number of counties in the MHA or the county of the installation) is indicated.

Median Household Income	(US Avg $41,994)	$42,651	Basis: MSA
Median House Value	(US Avg $119,600)	$83,100	
GS Locality Pay	("Rest of US" 10.9%)	10.9%	
O-3 with Dependents BAH Rate		$1,016	
In-state Tuition for Family Member		Yes	
In-state Tuition Continues if Member PCSs Out of State		Yes	

Education

This attribute defines the population in local school districts and identifies capacity. The pupil/teacher ratio, graduation rate, and composite SAT I/ACT scores provide a relative quality indicator of education. This attribute also attempts to give communities credit for the potential intellectual capital they provide.

NOTE: "MFR"--means a Memorandum For Record is on file at the installation/activity/agency to document problems in obtaining the required information. Reasons for not being able to obtain information may be that the

school district refused to provide the information or the school district does not use or track the information. For each entry, the number of school districts for which data are available of the total number of school districts reported, and the number of MFRs is indicated.

		Basis
School District(s) Capacity	53,500	1 of 1 district
Students Enrolled	48,852	1 of 1 district
Average Pupil/Teacher Ratio	15.8:1	1 of 1 district
High School Students Enrolled	13,488	1 of 1 district
Average High School Graduation Rate (US Avg 67.3%)	74.5%	1 of 1 district
Average Composite SAT I Score (US Avg 1026)	510	1 of 1 district
Average ACT Score (US Avg 20.8)	21	1 of 1 district
Available Graduate/PhD Programs	4	
Available Colleges and/or Universities	4	
Available Vocational and/or Technical Schools	2	

Employment

Unemployment and job growth rates provide an indicator of job availability in the local community. National rates from the Bureau of Labor Statistics are also provided. For each entry, the basis of the data (either MSA or number of counties in the MHA or the county of the installation) is indicated.

The unemployment rates for the last five years:

	1999	2000	2001	2002	2003
Local Data	3.3%	4.2%	4.1%	6.3%	7.1%
National	4.2%	4.0%	4.7%	5.8%	6.0%
Basis:	MSA	MSA	MSA	MSA	MSA

The annual job growth rate for the last five-years:

	1999	2000	2001	2002	2003
Local Data	.8%	-3.6%	-1.0%	- .4%	- .5%
National	1.5%	2.4%	.03%	-.31%	.86%
Basis:	MSA	MSA	MSA	MSA	MSA

Housing

This attribute provides an indication of availability of housing, both sales and rental, in the local community. Note: According to the 2000 Census, Vacant Sale and Vacant Rental Units do not equal total Vacant Housing Units. Vacant housing units may also include units that are vacant but not on the market for sale or rent. For each entry, the basis of the data (either MSA or number of counties in the MHA or the county of the installation) is indicated.

Total Vacant Housing Units	17,135	Basis: MSA
Vacant Sale Units	3,240	

Vacant Rental Units	8,651	

Medical Providers

This attribute provides an indicator of availability of medical care for military and DoD civilians in the local community. The table reflects the raw number of physicians/beds and ratio of physicians/beds to population. The basis of the data (either MSA or number of counties in the MHA or the county of the installation) is indicated.

	# Physicians	# Beds	Population	
Local Community	1,303	1,724	545,220	Basis: MSA
Ratio	1:418	1:316		
National Ratio (2003)	1:421.2	1:373.7		

Safety/Crime

The local community's Uniform Crime Reports (UCR) Index for 2002 per 100,000 people and the national UCR based on information from the Federal Bureau of Investigation (FBI) for 2002 is provided. The basis of the data (either MSA or state) is indicated.

Local UCR	5,458.3	Basis: MSA
National UCR	4,118.8	

Transportation

Distance to an airport shows convenience and availability of airline transportation. Public transportation shows potential for members and DoD civilians to use it to commute to/from work under normal circumstances and for leisure.

Distance from NAVRESCEN_WICHITA_KS to nearest commercial airport: 12.0 miles
Is NAVRESCEN_WICHITA_KS served by regularly scheduled public transportation? No

Utilities

This attribute identifies a local community's water and sewer systems' ability to receive 1,000 additional people.

Does the local community's water system have the ability to meet an expanded need of an additional 1,000 people moving in the local community? Yes

Does the local community's sewer system have the ability to meet an expanded need of an additional 1,000 people moving in the local community? Yes

NAVRESCEN_WILMINGTON_NC, NC

Demographics

The following tables provide a short description of the area near the installation/activity. NAVRESCEN_WILMINGTON_NC is within Wilmington, NC, the nearest city with a population of 100,000 or more. The nearest metropolitan statistical area (MSA) is

MSA	Population
Wilmington, NC MSA	160,307

The following entities comprise the military housing area (MHA):

County/City	Population
Brunswick	73143
New Hanover	160307
Total	233,450

Child Care

This attribute captures the number of nationally accredited child-care centers within the local community: 2

Cost of Living

Cost of Living provides a relative measure of cost of living in the local community. General Schedule (GS) Locality pay provides a relative scale to compare local salaries with government salaries and Basic Allowance for Housing (BAH) is an indicator of the local rental market. In-state tuition is an indicator of the support provided by the state for active duty family members to participate in higher-level education opportunities. For median household income and house value, the basis of the data (either MSA or number of counties in the MHA or the county of the installation) is indicated.

Median Household Income	(US Avg $41,994)	$38,632	Basis: MSA
Median House Value	(US Avg $119,600)	$133,200	
GS Locality Pay	("Rest of US" 10.9%)	10.9%	
O-3 with Dependents BAH Rate		$1,102	
In-state Tuition for Family Member		Yes	
In-state Tuition Continues if Member PCSs Out of State		No	

Education

This attribute defines the population in local school districts and identifies capacity. The pupil/teacher ratio, graduation rate, and composite SAT I/ACT scores provide a relative quality indicator of education. This attribute also attempts to give communities credit for the potential intellectual capital they provide.

NOTE: "MFR"--means a Memorandum For Record is on file at the installation/activity/agency to document problems in obtaining the required information. Reasons for not being able to obtain information may be that the school district refused to provide the information or the school district does not use or track the information. For

each entry, the number of school districts for which data are available of the total number of school districts reported, and the number of MFRs is indicated.

		Basis
School District(s) Capacity	30,809	2 of 2 districts
Students Enrolled	32,602	2 of 2 districts
Average Pupil/Teacher Ratio	15.3:1	2 of 2 districts
High School Students Enrolled	7,778	2 of 2 districts
Average High School Graduation Rate (US Avg 67.3%)	94.9%	2 of 2 districts
Average Composite SAT I Score (US Avg 1026)	1026	2 of 2 districts
Average ACT Score (US Avg 20.8)		0 of 2 districts, 2 MFRs
Available Graduate/PhD Programs	2	
Available Colleges and/or Universities	3	
Available Vocational and/or Technical Schools	2	

Employment

Unemployment and job growth rates provide an indicator of job availability in the local community. National rates from the Bureau of Labor Statistics are also provided. For each entry, the basis of the data (either MSA or number of counties in the MHA or the county of the installation) is indicated.

The unemployment rates for the last five years:

	1999	2000	2001	2002	2003
Local Data	3.3%	3.8%	4.8%	6.4%	5.5%
National	4.2%	4.0%	4.7%	5.8%	6.0%
Basis:	MSA	MSA	MSA	MSA	MSA

The annual job growth rate for the last five-years:

	1999	2000	2001	2002	2003
Local Data	4.4%	1.7%	1.3%	- .7%	3.1%
National	1.5%	2.4%	.03%	-.31%	.86%
Basis:	MSA	MSA	MSA	MSA	MSA

Housing

This attribute provides an indication of availability of housing, both sales and rental, in the local community. Note: According to the 2000 Census, Vacant Sale and Vacant Rental Units do not equal total Vacant Housing Units. Vacant housing units may also include units that are vacant but not on the market for sale or rent. For each entry, the basis of the data (either MSA or number of counties in the MHA or the county of the installation) is indicated.

Total Vacant Housing Units	32,426	Basis: MSA
Vacant Sale Units	2,567	

Vacant Rental Units	5,996	

Medical Providers

This attribute provides an indicator of availability of medical care for military and DoD civilians in the local community. The table reflects the raw number of physicians/beds and ratio of physicians/beds to population. The basis of the data (either MSA or number of counties in the MHA or the county of the installation) is indicated.

	# Physicians	# Beds	Population	
Local Community	572	612	160,307	Basis: MSA
Ratio	1:280	1:262		
National Ratio (2003)	1:421.2	1:373.7		

Safety/Crime

The local community's Uniform Crime Reports (UCR) Index for 2002 per 100,000 people and the national UCR based on information from the Federal Bureau of Investigation (FBI) for 2002 is provided. The basis of the data (either MSA or state) is indicated.

Local UCR	6,573.8	Basis: MSA
National UCR	4,118.8	

Transportation

Distance to an airport shows convenience and availability of airline transportation. Public transportation shows potential for members and DoD civilians to use it to commute to/from work under normal circumstances and for leisure.

Distance from NAVRESCEN_WILMINGTON_NC to nearest commercial airport: 12.0 miles
Is NAVRESCEN_WILMINGTON_NC served by regularly scheduled public transportation? No

Utilities

This attribute identifies a local community's water and sewer systems' ability to receive 1,000 additional people.

Does the local community's water system have the ability to meet an expanded need of an additional 1,000 people moving in the local community? Yes

Does the local community's sewer system have the ability to meet an expanded need of an additional 1,000 people moving in the local community? Yes

NAVRESCRUITAREA_SOUTHEAST_ORLANDO_FL, FL

Demographics

The following tables provide a short description of the area near the installation/activity. NAVRESCRUITAREA_SOUTHEAST_ORLANDO_FL is within Orlando, FL, the nearest city with a population of 100,000 or more. The nearest metropolitan statistical area (MSA) is

MSA	Population
Orlando, FL MSA	1,644,561

The following entities comprise the military housing area (MHA):

County/City	Population
Orange	896344
Osceola	172493
Seminole	365196
Volusia	443343
Total	1,877,376

Child Care

This attribute captures the number of nationally accredited child-care centers within the local community: 34

Cost of Living

Cost of Living provides a relative measure of cost of living in the local community. General Schedule (GS) Locality pay provides a relative scale to compare local salaries with government salaries and Basic Allowance for Housing (BAH) is an indicator of the local rental market. In-state tuition is an indicator of the support provided by the state for active duty family members to participate in higher-level education opportunities. For median household income and house value, the basis of the data (either MSA or number of counties in the MHA or the county of the installation) is indicated.

Median Household Income	(US Avg $41,994)	$41,871	Basis: MSA
Median House Value	(US Avg $119,600)	$109,100	
GS Locality Pay	("Rest of US" 10.9%)	10.9%	
O-3 with Dependents BAH Rate		$1,254	
In-state Tuition for Family Member		Yes	
In-state Tuition Continues if Member PCSs Out of State		Yes	

Education

This attribute defines the population in local school districts and identifies capacity. The pupil/teacher ratio, graduation rate, and composite SAT I/ACT scores provide a relative quality indicator of education. This attribute also attempts to give communities credit for the potential intellectual capital they provide.

NOTE: "MFR"--means a Memorandum For Record is on file at the installation/activity/agency to document problems in obtaining the required information. Reasons for not being able to obtain information may be that the school district refused to provide the information or the school district does not use or track the information. For each entry, the number of school districts for which data are available of the total number of school districts reported, and the number of MFRs is indicated.

		Basis
School District(s) Capacity	221,945	1 of 1 district
Students Enrolled	15,506	1 of 1 district
Average Pupil/Teacher Ratio	16.7:1	1 of 1 district
High School Students Enrolled	48,733	1 of 1 district
Average High School Graduation Rate (US Avg 67.3%)	68.5%	1 of 1 district
Average Composite SAT I Score (US Avg 1026)	988	1 of 1 district
Average ACT Score (US Avg 20.8)	20	1 of 1 district
Available Graduate/PhD Programs	9	
Available Colleges and/or Universities	13	
Available Vocational and/or Technical Schools	4	

Employment

Unemployment and job growth rates provide an indicator of job availability in the local community. National rates from the Bureau of Labor Statistics are also provided. For each entry, the basis of the data (either MSA or number of counties in the MHA or the county of the installation) is indicated.

The unemployment rates for the last five years:

	1999	2000	2001	2002	2003
Local Data	2.7%	2.6%	4.0%	5.3%	4.9%
National	4.2%	4.0%	4.7%	5.8%	6.0%
Basis:	MSA	MSA	MSA	MSA	MSA

The annual job growth rate for the last five-years:

	1999	2000	2001	2002	2003
Local Data	4.8%	2.1%	.7%	- .9%	1.8%
National	1.5%	2.4%	.03%	-.31%	.86%
Basis:	MSA	MSA	MSA	MSA	MSA

Housing

This attribute provides an indication of availability of housing, both sales and rental, in the local community. Note: According to the 2000 Census, Vacant Sale and Vacant Rental Units do not equal total Vacant Housing Units. Vacant housing units may also include units that are vacant but not on the market for sale or rent. For each entry, the basis of the data (either MSA or number of counties in the MHA or the county of the installation) is indicated.

Total Vacant Housing Units	58,303	Basis: 1 of 4 counties
Vacant Sale Units	8,680	
Vacant Rental Units	17,915	

Medical Providers

This attribute provides an indicator of availability of medical care for military and DoD civilians in the local community. The table reflects the raw number of physicians/beds and ratio of physicians/beds to population. The basis of the data (either MSA or number of counties in the MHA or the county of the installation) is indicated.

	# Physicians	# Beds	Population	
Local Community	3,399	4,808	1,644,561	Basis: MSA
Ratio	1:484	1:342		
National Ratio (2003)	1:421.2	1:373.7		

Safety/Crime

The local community's Uniform Crime Reports (UCR) Index for 2002 per 100,000 people and the national UCR based on information from the Federal Bureau of Investigation (FBI) for 2002 is provided. The basis of the data (either MSA or state) is indicated.

Local UCR	5,709.9	Basis: MSA
National UCR	4,118.8	

Transportation

Distance to an airport shows convenience and availability of airline transportation. Public transportation shows potential for members and DoD civilians to use it to commute to/from work under normal circumstances and for leisure.

Distance from NAVRESCRUITAREA_SOUTHEAST_ORLANDO_FL to nearest commercial airport: 2.0 miles
Is NAVRESCRUITAREA_SOUTHEAST_ORLANDO_FL served by regularly scheduled public transportation? Yes

Utilities

This attribute identifies a local community's water and sewer systems' ability to receive 1,000 additional people.

Does the local community's water system have the ability to meet an expanded need of an additional 1,000 people moving in the local community? Yes

Does the local community's sewer system have the ability to meet an expanded need of an additional 1,000 people moving in the local community? Yes

NAVRESFAC_MARQUETTE_MI, MI

Demographics

The following tables provide a short description of the area near the installation/activity. NAVRESFAC_MARQUETTE_MI is 170 miles from Green Bay, WI, the nearest city with a population of 100,000 or more. The nearest metropolitan statistical area (MSA) is

MSA	Population
Grand RapidsMuskegon-Holland, MI MSA	1,088,514

The following entities comprise the military housing area (MHA):

County/City	Population
Alger	9862
Delta	38520
Marquette	64634
Total	113,016

Child Care

This attribute captures the number of nationally accredited child-care centers within the local community: 0

Cost of Living

Cost of Living provides a relative measure of cost of living in the local community. General Schedule (GS) Locality pay provides a relative scale to compare local salaries with government salaries and Basic Allowance for Housing (BAH) is an indicator of the local rental market. In-state tuition is an indicator of the support provided by the state for active duty family members to participate in higher-level education opportunities. For median household income and house value, the basis of the data (either MSA or number of counties in the MHA or the county of the installation) is indicated.

Median Household Income	(US Avg $41,994)	$35,565	Basis: 3 of 3 counties
Median House Value	(US Avg $119,600)	$78,041	
GS Locality Pay	("Rest of US" 10.9%)	10.9%	
O-3 with Dependents BAH Rate		$ 915	
In-state Tuition for Family Member		No	
In-state Tuition Continues if Member PCSs Out of State		No	

Education

This attribute defines the population in local school districts and identifies capacity. The pupil/teacher ratio, graduation rate, and composite SAT I/ACT scores provide a relative quality indicator of education. This attribute also attempts to give communities credit for the potential intellectual capital they provide.

NOTE: "MFR"--means a Memorandum For Record is on file at the installation/activity/agency to document problems in obtaining the required information. Reasons for not being able to obtain information may be that the

school district refused to provide the information or the school district does not use or track the information. For each entry, the number of school districts for which data are available of the total number of school districts reported, and the number of MFRs is indicated.

		Basis
School District(s) Capacity	650	1 of 2 districts, 1 MFR
Students Enrolled	500	1 of 2 districts, 1 MFR
Average Pupil/Teacher Ratio	16.7:1	1 of 2 districts, 1 MFR
High School Students Enrolled	458	1 of 2 districts, 1 MFR
Average High School Graduation Rate (US Avg 67.3%)		0 of 2 districts, 2 MFRs
Average Composite SAT I Score (US Avg 1026)		0 of 2 districts, 2 MFRs
Average ACT Score (US Avg 20.8)		0 of 2 districts, 2 MFRs
Available Graduate/PhD Programs	1	
Available Colleges and/or Universities	1	
Available Vocational and/or Technical Schools	1	

Employment

Unemployment and job growth rates provide an indicator of job availability in the local community. National rates from the Bureau of Labor Statistics are also provided. For each entry, the basis of the data (either MSA or number of counties in the MHA or the county of the installation) is indicated.

The unemployment rates for the last five years:

	1999	2000	2001	2002	2003
Local Data	5.7%	4.8%	5.9%	7.2%	6.7%
National	4.2%	4.0%	4.7%	5.8%	6.0%
Basis:	1 of 3 counties	1 of 3 counties	1 of 3 counties	1 of 3 counties	1 of 3 counties

The annual job growth rate for the last five-years:

	1999	2000	2001	2002	2003
Local Data	1.8%	1.9%	- .6%	-3.5%	1.2%
National	1.5%	2.4%	.03%	-.31%	.86%
Basis:	3 of 3 counties	3 of 3 counties	3 of 3 counties	3 of 3 counties	3 of 3 counties

Housing

This attribute provides an indication of availability of housing, both sales and rental, in the local community. Note: According to the 2000 Census, Vacant Sale and Vacant Rental Units do not equal total Vacant Housing Units. Vacant housing units may also include units that are vacant but not on the market for sale or rent. For

each entry, the basis of the data (either MSA or number of counties in the MHA or the county of the installation) is indicated.

Total Vacant Housing Units	12,676	Basis: 3 of 3 counties
Vacant Sale Units	775	
Vacant Rental Units	1,080	

Medical Providers

This attribute provides an indicator of availability of medical care for military and DoD civilians in the local community. The table reflects the raw number of physicians/beds and ratio of physicians/beds to population. The basis of the data (either MSA or number of counties in the MHA or the county of the installation) is indicated.

	# Physicians	# Beds	Population	
Local Community	285	466	113,016	Basis: 3 of 3 counties
Ratio	1:397	1:243		
National Ratio (2003)	1:421.2	1:373.7		

Safety/Crime

The local community's Uniform Crime Reports (UCR) Index for 2002 per 100,000 people and the national UCR based on information from the Federal Bureau of Investigation (FBI) for 2002 is provided. The basis of the data (either MSA or state) is indicated.

Local UCR	3,874.1	Basis: state
National UCR	4,118.8	

Transportation

Distance to an airport shows convenience and availability of airline transportation. Public transportation shows potential for members and DoD civilians to use it to commute to/from work under normal circumstances and for leisure.

Distance from NAVRESFAC_MARQUETTE_MI to nearest commercial airport: 1.0 miles
Is NAVRESFAC_MARQUETTE_MI served by regularly scheduled public transportation? Yes

Utilities

This attribute identifies a local community's water and sewer systems' ability to receive 1,000 additional people.

Does the local community's water system have the ability to meet an expanded need of an additional 1,000 people moving in the local community? Yes

Does the local community's sewer system have the ability to meet an expanded need of an additional 1,000 people moving in the local community? Yes

DRAFT DELIBERATIVE DOCUMENT - FOR DISCUSSION PURPOSES ONLY - NOT RELEASABLE UNDER FOIA
This document may contain information protected from disclosure by public law, regulations or orders.

NAVSCSCOL_ATHENS_GA, GA

Demographics

The following tables provide a short description of the area near the installation/activity. NAVSCSCOL_ATHENS_GA is within Athens, GA, the nearest city with a population of 100,000 or more. The nearest metropolitan statistical area (MSA) is

MSA	Population
Athens, GA MSA	153,444

The following entities comprise the military housing area (MHA):

County/City	Population
Clarke	101489
Greene	14406
Oconee	26225
Oglethorpe	12635
Total	154,755

Child Care

This attribute captures the number of nationally accredited child-care centers within the local community: 4

Cost of Living

Cost of Living provides a relative measure of cost of living in the local community. General Schedule (GS) Locality pay provides a relative scale to compare local salaries with government salaries and Basic Allowance for Housing (BAH) is an indicator of the local rental market. In-state tuition is an indicator of the support provided by the state for active duty family members to participate in higher-level education opportunities. For median household income and house value, the basis of the data (either MSA or number of counties in the MHA or the county of the installation) is indicated.

Median Household Income	(US Avg $41,994)	$33,416	Basis: MSA
Median House Value	(US Avg $119,600)	$114,900	
GS Locality Pay	("Rest of US" 10.9%)	10.9%	
O-3 with Dependents BAH Rate		$1,202	
In-state Tuition for Family Member		Yes	
In-state Tuition Continues if Member PCSs Out of State		Yes	

Education

This attribute defines the population in local school districts and identifies capacity. The pupil/teacher ratio, graduation rate, and composite SAT I/ACT scores provide a relative quality indicator of education. This attribute also attempts to give communities credit for the potential intellectual capital they provide.

Extracted from OSD BRAC database as of April 20, 2005

NOTE: "MFR"--means a Memorandum For Record is on file at the installation/activity/agency to document problems in obtaining the required information. Reasons for not being able to obtain information may be that the school district refused to provide the information or the school district does not use or track the information. For each entry, the number of school districts for which data are available of the total number of school districts reported, and the number of MFRs is indicated.

		Basis
School District(s) Capacity	58,083	7 of 7 districts
Students Enrolled	48,403	7 of 7 districts
Average Pupil/Teacher Ratio	14.8:1	7 of 7 districts
High School Students Enrolled	13,527	7 of 7 districts
Average High School Graduation Rate (US Avg 67.3%)	94.0%	7 of 7 districts
Average Composite SAT I Score (US Avg 1026)	979	7 of 7 districts
Average ACT Score (US Avg 20.8)	19	7 of 7 districts
Available Graduate/PhD Programs	2	
Available Colleges and/or Universities	3	
Available Vocational and/or Technical Schools	4	

Employment

Unemployment and job growth rates provide an indicator of job availability in the local community. National rates from the Bureau of Labor Statistics are also provided. For each entry, the basis of the data (either MSA or number of counties in the MHA or the county of the installation) is indicated.

The unemployment rates for the last five years:

	1999	2000	2001	2002	2003
Local Data	2.6%	2.4%	3.1%	3.2%	3.0%
National	4.2%	4.0%	4.7%	5.8%	6.0%
Basis:	MSA	MSA	MSA	MSA	MSA

The annual job growth rate for the last five-years:

	1999	2000	2001	2002	2003
Local Data	- .5%	1.2%	-1.4%	2.0%	4.6%
National	1.5%	2.4%	.03%	-.31%	.86%
Basis:	MSA	MSA	MSA	MSA	MSA

Housing

This attribute provides an indication of availability of housing, both sales and rental, in the local community. Note: According to the 2000 Census, Vacant Sale and Vacant Rental Units do not equal total Vacant Housing Units. Vacant housing units may also include units that are vacant but not on the market for sale or rent. For each entry, the basis of the data (either MSA or number of counties in the MHA or the county of the installation) is indicated.

Total Vacant Housing Units	3,617	Basis: MSA
Vacant Sale Units	603	
Vacant Rental Units	1,637	

Medical Providers

This attribute provides an indicator of availability of medical care for military and DoD civilians in the local community. The table reflects the raw number of physicians/beds and ratio of physicians/beds to population. The basis of the data (either MSA or number of counties in the MHA or the county of the installation) is indicated.

	# Physicians	# Beds	Population	
Local Community	339	617	153,444	Basis: MSA
Ratio	1:453	1:249		
National Ratio (2003)	1:421.2	1:373.7		

Safety/Crime

The local community's Uniform Crime Reports (UCR) Index for 2002 per 100,000 people and the national UCR based on information from the Federal Bureau of Investigation (FBI) for 2002 is provided. The basis of the data (either MSA or state) is indicated.

Local UCR	5,324.4	Basis: MSA
National UCR	4,118.8	

Transportation

Distance to an airport shows convenience and availability of airline transportation. Public transportation shows potential for members and DoD civilians to use it to commute to/from work under normal circumstances and for leisure.

Distance from NAVSCSCOL_ATHENS_GA to nearest commercial airport: 79.0 miles
Is NAVSCSCOL_ATHENS_GA served by regularly scheduled public transportation? Yes

Utilities

This attribute identifies a local community's water and sewer systems' ability to receive 1,000 additional people.

Does the local community's water system have the ability to meet an expanded need of an additional 1,000 people moving in the local community? Yes

Does the local community's sewer system have the ability to meet an expanded need of an additional 1,000 people moving in the local community? Yes

NAVSECGRUACT_SUGAR_GROVE_WV, WV

Demographics

The following tables provide a short description of the area near the installation/activity. NAVSECGRUACT_SUGAR_GROVE_WV is 96 miles from Charlottesville, VA, the nearest city with a population of 100,000 or more. The nearest metropolitan statistical area (MSA) is

MSA	Population
Washington, DC-MD-VA-WV PMSA	7,608,070

The following entities comprise the military housing area (MHA):

County/City	Population
Pendleton	8196
Total	8,196

Child Care

This attribute captures the number of nationally accredited child-care centers within the local community: 2

Cost of Living

Cost of Living provides a relative measure of cost of living in the local community. General Schedule (GS) Locality pay provides a relative scale to compare local salaries with government salaries and Basic Allowance for Housing (BAH) is an indicator of the local rental market. In-state tuition is an indicator of the support provided by the state for active duty family members to participate in higher-level education opportunities. For median household income and house value, the basis of the data (either MSA or number of counties in the MHA or the county of the installation) is indicated.

Median Household Income	(US Avg $41,994)	$30,429	Basis: 1 of 1 county
Median House Value	(US Avg $119,600)	$76,600	
GS Locality Pay	("Rest of US" 10.9%)	10.9%	
O-3 with Dependents BAH Rate		$ 842	
In-state Tuition for Family Member		Yes	
In-state Tuition Continues if Member PCSs Out of State		Yes	

Education

This attribute defines the population in local school districts and identifies capacity. The pupil/teacher ratio, graduation rate, and composite SAT I/ACT scores provide a relative quality indicator of education. This attribute also attempts to give communities credit for the potential intellectual capital they provide.

NOTE: "MFR"--means a Memorandum For Record is on file at the installation/activity/agency to document problems in obtaining the required information. Reasons for not being able to obtain information may be that the school district refused to provide the information or the school district does not use or track the information. For

each entry, the number of school districts for which data are available of the total number of school districts reported, and the number of MFRs is indicated.

		Basis
School District(s) Capacity	1,500	1 of 1 district
Students Enrolled	1,225	1 of 1 district
Average Pupil/Teacher Ratio	12.8:1	1 of 1 district
High School Students Enrolled	571	1 of 1 district
Average High School Graduation Rate (US Avg 67.3%)	90.4%	1 of 1 district
Average Composite SAT I Score (US Avg 1026)	1012	1 of 1 district
Average ACT Score (US Avg 20.8)	20	1 of 1 district
Available Graduate/PhD Programs	0	
Available Colleges and/or Universities	0	
Available Vocational and/or Technical Schools	0	

Employment

Unemployment and job growth rates provide an indicator of job availability in the local community. National rates from the Bureau of Labor Statistics are also provided. For each entry, the basis of the data (either MSA or number of counties in the MHA or the county of the installation) is indicated.

The unemployment rates for the last five years:

	1999	2000	2001	2002	2003
Local Data	4.6%	10.4%	3.2%	4.3%	4.5%
National	4.2%	4.0%	4.7%	5.8%	6.0%
Basis:	1 of 1 county	1 of 1 county	1 of 1 county	1 of 1 county	1 of 1 county

The annual job growth rate for the last five-years:

	1999	2000	2001	2002	2003
Local Data	5.2%	-6.2%	3.7%	-5.5%	-2.0%
National	1.5%	2.4%	.03%	-.31%	.86%
Basis:	1 of 1 county	1 of 1 county	1 of 1 county	1 of 1 county	1 of 1 county

Housing

This attribute provides an indication of availability of housing, both sales and rental, in the local community. Note: According to the 2000 Census, Vacant Sale and Vacant Rental Units do not equal total Vacant Housing Units. Vacant housing units may also include units that are vacant but not on the market for sale or rent. For each entry, the basis of the data (either MSA or number of counties in the MHA or the county of the installation) is indicated.

Total Vacant Housing Units	1,752	Basis: 1 of 1 county
Vacant Sale Units	109	
Vacant Rental Units	35	

Medical Providers

This attribute provides an indicator of availability of medical care for military and DoD civilians in the local community. The table reflects the raw number of physicians/beds and ratio of physicians/beds to population. The basis of the data (either MSA or number of counties in the MHA or the county of the installation) is indicated.

	# Physicians	# Beds	Population	
Local Community	7		8,196	Basis: 1 of 1 county
Ratio	1:1,171	1:		
National Ratio (2003)	1:421.2	1:373.7		

Safety/Crime

The local community's Uniform Crime Reports (UCR) Index for 2002 per 100,000 people and the national UCR based on information from the Federal Bureau of Investigation (FBI) for 2002 is provided. The basis of the data (either MSA or state) is indicated.

Local UCR	2,515.2	Basis: state
National UCR	4,118.8	

Transportation

Distance to an airport shows convenience and availability of airline transportation. Public transportation shows potential for members and DoD civilians to use it to commute to/from work under normal circumstances and for leisure.

Distance from NAVSECGRUACT_SUGAR_GROVE_WV to nearest commercial airport: 50.0 miles
Is NAVSECGRUACT_SUGAR_GROVE_WV served by regularly scheduled public transportation? No

Utilities

This attribute identifies a local community's water and sewer systems' ability to receive 1,000 additional people.

Does the local community's water system have the ability to meet an expanded need of an additional 1,000 people moving in the local community? Yes

Does the local community's sewer system have the ability to meet an expanded need of an additional 1,000 people moving in the local community? No

NAVSHIPYD_NORFOLK_VA, VA

Demographics

The following tables provide a short description of the area near the installation/activity. NAVSHIPYD_NORFOLK_VA is within Norfolk, VA, the nearest city with a population of 100,000 or more. The nearest metropolitan statistical area (MSA) is

MSA	Population
Norfolk-Virginia Beach-Newport News, VA-NC MSA	1,569,541

The following entities comprise the military housing area (MHA):

County/City	Population
Chesapeake City	199184
Currituck	18190
Fredericksburg City	19279
Isle Of Wight	29728
Norfolk City	234403
Portsmouth City	100565
Suffolk City	63677
Virginia Beach City	425257
Total	1,090,283

Child Care

This attribute captures the number of nationally accredited child-care centers within the local community: 14

Cost of Living

Cost of Living provides a relative measure of cost of living in the local community. General Schedule (GS) Locality pay provides a relative scale to compare local salaries with government salaries and Basic Allowance for Housing (BAH) is an indicator of the local rental market. In-state tuition is an indicator of the support provided by the state for active duty family members to participate in higher-level education opportunities. For median household income and house value, the basis of the data (either MSA or number of counties in the MHA or the county of the installation) is indicated.

Median Household Income	(US Avg $41,994)	$42,448	Basis: MSA
Median House Value	(US Avg $119,600)	$110,100	
GS Locality Pay	("Rest of US" 10.9%)	10.9%	
O-3 with Dependents BAH Rate		$1,130	
In-state Tuition for Family Member		No	
In-state Tuition Continues if Member PCSs Out of State		No	

Education

This attribute defines the population in local school districts and identifies capacity. The pupil/teacher ratio, graduation rate, and composite SAT I/ACT scores provide a relative quality indicator of education. This attribute also attempts to give communities credit for the potential intellectual capital they provide.

NOTE: "MFR"--means a Memorandum For Record is on file at the installation/activity/agency to document problems in obtaining the required information. Reasons for not being able to obtain information may be that the school district refused to provide the information or the school district does not use or track the information. For each entry, the number of school districts for which data are available of the total number of school districts reported, and the number of MFRs is indicated.

		Basis
School District(s) Capacity	261,458	7 of 7 districts
Students Enrolled	244,632	7 of 7 districts
Average Pupil/Teacher Ratio	12.7:1	7 of 7 districts
High School Students Enrolled	68,785	7 of 7 districts
Average High School Graduation Rate (US Avg 67.3%)	82.0%	7 of 7 districts
Average Composite SAT I Score (US Avg 1026)	962	7 of 7 districts
Average ACT Score (US Avg 20.8)	20	7 of 7 districts
Available Graduate/PhD Programs	12	
Available Colleges and/or Universities	17	
Available Vocational and/or Technical Schools	15	

Employment

Unemployment and job growth rates provide an indicator of job availability in the local community. National rates from the Bureau of Labor Statistics are also provided. For each entry, the basis of the data (either MSA or number of counties in the MHA or the county of the installation) is indicated.

The unemployment rates for the last five years:

	1999	2000	2001	2002	2003
Local Data	3.4%	2.6%	3.5%	4.2%	4.4%
National	4.2%	4.0%	4.7%	5.8%	6.0%
Basis:	MSA	MSA	MSA	MSA	MSA

The annual job growth rate for the last five-years:

	1999	2000	2001	2002	2003
Local Data	.1%	1.4%	.9%	1.8%	1.9%
National	1.5%	2.4%	.03%	-.31%	.86%
Basis:	MSA	MSA	MSA	MSA	MSA

Housing

This attribute provides an indication of availability of housing, both sales and rental, in the local community. Note: According to the 2000 Census, Vacant Sale and Vacant Rental Units do not equal total Vacant Housing Units. Vacant housing units may also include units that are vacant but not on the market for sale or rent. For each entry, the basis of the data (either MSA or number of counties in the MHA or the county of the installation) is indicated.

Total Vacant Housing Units	41,676	Basis: MSA
Vacant Sale Units	7,856	
Vacant Rental Units	13,560	

Medical Providers

This attribute provides an indicator of availability of medical care for military and DoD civilians in the local community. The table reflects the raw number of physicians/beds and ratio of physicians/beds to population. The basis of the data (either MSA or number of counties in the MHA or the county of the installation) is indicated.

	# Physicians	# Beds	Population	
Local Community	3,599	2,936	1,569,541	Basis: MSA
Ratio	1:436	1:535		
National Ratio (2003)	1:421.2	1:373.7		

Safety/Crime

The local community's Uniform Crime Reports (UCR) Index for 2002 per 100,000 people and the national UCR based on information from the Federal Bureau of Investigation (FBI) for 2002 is provided. The basis of the data (either MSA or state) is indicated.

Local UCR	4,478.8	Basis: MSA
National UCR	4,118.8	

Transportation

Distance to an airport shows convenience and availability of airline transportation. Public transportation shows potential for members and DoD civilians to use it to commute to/from work under normal circumstances and for leisure.

Distance from NAVSHIPYD_NORFOLK_VA to nearest commercial airport: 9.2 miles
Is NAVSHIPYD_NORFOLK_VA served by regularly scheduled public transportation? Yes

Utilities

This attribute identifies a local community's water and sewer systems' ability to receive 1,000 additional people.

Does the local community's water system have the ability to meet an expanded need of an additional 1,000 people moving in the local community? Yes

Does the local community's sewer system have the ability to meet an expanded need of an additional 1,000 people moving in the local community? Yes

NAVSHIPYD_PORTSMOUTH_NH, NH

Demographics

The following tables provide a short description of the area near the installation/activity. NAVSHIPYD_PORTSMOUTH_NH is 47.6 miles from Manchester, NH, the nearest city with a population of 100,000 or more. The nearest metropolitan statistical area (MSA) is

MSA	Population
Boston-Worcester-Lawrence-Lowell-Brockton, MA-NH NECMA	6,057,826

The following entities comprise the military housing area (MHA):

County/City	Population
Rockingham	277359
Strafford	112233
York	186742
Total	576,334

Child Care

This attribute captures the number of nationally accredited child-care centers within the local community: 6

Cost of Living

Cost of Living provides a relative measure of cost of living in the local community. General Schedule (GS) Locality pay provides a relative scale to compare local salaries with government salaries and Basic Allowance for Housing (BAH) is an indicator of the local rental market. In-state tuition is an indicator of the support provided by the state for active duty family members to participate in higher-level education opportunities. For median household income and house value, the basis of the data (either MSA or number of counties in the MHA or the county of the installation) is indicated.

Median Household Income	(US Avg $41,994)	$52,306	Basis: MSA
Median House Value	(US Avg $119,600)	$190,000	
GS Locality Pay	("Rest of US" 10.9%)	17.0%	
O-3 with Dependents BAH Rate		$2,079	
In-state Tuition for Family Member		Yes	
In-state Tuition Continues if Member PCSs Out of State		No	

Education

This attribute defines the population in local school districts and identifies capacity. The pupil/teacher ratio, graduation rate, and composite SAT I/ACT scores provide a relative quality indicator of education. This attribute also attempts to give communities credit for the potential intellectual capital they provide.

NOTE: "MFR"--means a Memorandum For Record is on file at the installation/activity/agency to document problems in obtaining the required information. Reasons for not being able to obtain information may be that the school district refused to provide the information or the school district does not use or track the information. For each entry, the number of school districts for which data are available of the total number of school districts reported, and the number of MFRs is indicated.

		Basis
School District(s) Capacity	30,602	22 of 22 districts
Students Enrolled	26,586	22 of 22 districts
Average Pupil/Teacher Ratio	13.0:1	22 of 22 districts
High School Students Enrolled	9,031	10 of 10 districts
Average High School Graduation Rate (US Avg 67.3%)	90.6%	10 of 10 districts
Average Composite SAT I Score (US Avg 1026)	1029	9 of 10 districts, 1 MFR
Average ACT Score (US Avg 20.8)	22	7 of 10 districts, 3 MFRs
Available Graduate/PhD Programs	5	
Available Colleges and/or Universities	7	
Available Vocational and/or Technical Schools	1	

Employment

Unemployment and job growth rates provide an indicator of job availability in the local community. National rates from the Bureau of Labor Statistics are also provided. For each entry, the basis of the data (either MSA or number of counties in the MHA or the county of the installation) is indicated.

The unemployment rates for the last five years:

	1999	2000	2001	2002	2003
Local Data	2.7%	2.8%	3.5%	4.7%	4.3%
National	4.2%	4.0%	4.7%	5.8%	6.0%
Basis:	MSA	MSA	MSA	MSA	MSA

The annual job growth rate for the last five-years:

	1999	2000	2001	2002	2003
Local Data	1.9%	3.4%	1.0%	-1.5%	- .3%
National	1.5%	2.4%	.03%	-.31%	.86%
Basis:	MSA	MSA	MSA	MSA	MSA

Housing

This attribute provides an indication of availability of housing, both sales and rental, in the local community. Note: According to the 2000 Census, Vacant Sale and Vacant Rental Units do not equal total Vacant Housing Units. Vacant housing units may also include units that are vacant but not on the market for sale or rent. For each entry, the basis of the data (either MSA or number of counties in the MHA or the county of the installation) is indicated.

Total Vacant Housing Units	103,171	Basis: MSA
Vacant Sale Units	12,534	
Vacant Rental Units	30,526	

Medical Providers

This attribute provides an indicator of availability of medical care for military and DoD civilians in the local community. The table reflects the raw number of physicians/beds and ratio of physicians/beds to population. The basis of the data (either MSA or number of counties in the MHA or the county of the installation) is indicated.

	# Physicians	# Beds	Population	
Local Community	21,875	12,720	6,057,826	Basis: MSA
Ratio	1:277	1:476		
National Ratio (2003)	1:421.2	1:373.7		

Safety/Crime

The local community's Uniform Crime Reports (UCR) Index for 2002 per 100,000 people and the national UCR based on information from the Federal Bureau of Investigation (FBI) for 2002 is provided. The basis of the data (either MSA or state) is indicated.

Local UCR	2,919.5	Basis: MSA
National UCR	4,118.8	

Transportation

Distance to an airport shows convenience and availability of airline transportation. Public transportation shows potential for members and DoD civilians to use it to commute to/from work under normal circumstances and for leisure.

Distance from NAVSHIPYD_PORTSMOUTH_NH to nearest commercial airport: 4.5 miles
Is NAVSHIPYD_PORTSMOUTH_NH served by regularly scheduled public transportation? No

Utilities

This attribute identifies a local community's water and sewer systems' ability to receive 1,000 additional people.

Does the local community's water system have the ability to meet an expanded need of an additional 1,000 people moving in the local community? Yes

Does the local community's sewer system have the ability to meet an expanded need of an additional 1,000 people moving in the local community? Yes

DRAFT DELIBERATIVE DOCUMENT - FOR DISCUSSION PURPOSES ONLY - NOT RELEASABLE UNDER FOIA
This document may contain information protected from disclosure by public law, regulations or orders.

NAVSHIPYD_PUGET_SOUND_DET_BOSTON_MA, MA

Demographics

The following tables provide a short description of the area near the installation/activity. NAVSHIPYD_PUGET_SOUND_DET_BOSTON_MA is within Boston, MA, the nearest city with a population of 100,000 or more. The nearest metropolitan statistical area (MSA) is

MSA	Population
Boston-Worcester-Lawrence-Lowell-Brockton, MA-NH NECMA	6,057,826

The following entities comprise the military housing area (MHA):

County/City	Population
Bristol	534678
Essex	723419
Middlesex	1465396
Norfolk	650308
Plymouth	472822
Suffolk	689807
Worcester	750963
Total	5,287,393

Child Care

This attribute captures the number of nationally accredited child-care centers within the local community: 179

Cost of Living

Cost of Living provides a relative measure of cost of living in the local community. General Schedule (GS) Locality pay provides a relative scale to compare local salaries with government salaries and Basic Allowance for Housing (BAH) is an indicator of the local rental market. In-state tuition is an indicator of the support provided by the state for active duty family members to participate in higher-level education opportunities. For median household income and house value, the basis of the data (either MSA or number of counties in the MHA or the county of the installation) is indicated.

Median Household Income	(US Avg $41,994)	$52,792	Basis: MSA
Median House Value	(US Avg $119,600)	$192,500	
GS Locality Pay	("Rest of US" 10.9%)	17.0%	
O-3 with Dependents BAH Rate		$2,359	
In-state Tuition for Family Member		No	
In-state Tuition Continues if Member PCSs Out of State		No	

Extracted from OSD BRAC database as of April 20, 2005

Education

This attribute defines the population in local school districts and identifies capacity. The pupil/teacher ratio, graduation rate, and composite SAT I/ACT scores provide a relative quality indicator of education. This attribute also attempts to give communities credit for the potential intellectual capital they provide.

NOTE: "MFR"--means a Memorandum For Record is on file at the installation/activity/agency to document problems in obtaining the required information. Reasons for not being able to obtain information may be that the school district refused to provide the information or the school district does not use or track the information. For each entry, the number of school districts for which data are available of the total number of school districts reported, and the number of MFRs is indicated.

		Basis
School District(s) Capacity		0 of 39 districts, 6 MFRs
Students Enrolled	72,940	39 of 39 districts
Average Pupil/Teacher Ratio	13.4:1	39 of 39 districts
High School Students Enrolled	72,940	39 of 39 districts
Average High School Graduation Rate (US Avg 67.3%)	97.0%	39 of 39 districts
Average Composite SAT I Score (US Avg 1026)	977	39 of 39 districts
Average ACT Score (US Avg 20.8)		0 of 39 districts, 39 MFRs
Available Graduate/PhD Programs	22	
Available Colleges and/or Universities	46	
Available Vocational and/or Technical Schools	12	

Employment

Unemployment and job growth rates provide an indicator of job availability in the local community. National rates from the Bureau of Labor Statistics are also provided. For each entry, the basis of the data (either MSA or number of counties in the MHA or the county of the installation) is indicated.

The unemployment rates for the last five years:

	1999	2000	2001	2002	2003
Local Data	3.4%	6.2%	5.7%	4.0%	2.9%
National	4.2%	4.0%	4.7%	5.8%	6.0%
Basis:	MSA	MSA	MSA	MSA	MSA

The annual job growth rate for the last five-years:

	1999	2000	2001	2002	2003
Local Data	.0%	- .6%	.3%	4.2%	-1.4%
National	1.5%	2.4%	.03%	-.31%	.86%
Basis:	MSA	MSA	MSA	MSA	MSA

Housing

This attribute provides an indication of availability of housing, both sales and rental, in the local community. Note: According to the 2000 Census, Vacant Sale and Vacant Rental Units do not equal total Vacant Housing Units. Vacant housing units may also include units that are vacant but not on the market for sale or rent. For each entry, the basis of the data (either MSA or number of counties in the MHA or the county of the installation) is indicated.

Total Vacant Housing Units	103,171	Basis: MSA
Vacant Sale Units	12,534	
Vacant Rental Units	30,526	

Medical Providers

This attribute provides an indicator of availability of medical care for military and DoD civilians in the local community. The table reflects the raw number of physicians/beds and ratio of physicians/beds to population. The basis of the data (either MSA or number of counties in the MHA or the county of the installation) is indicated.

	# Physicians	# Beds	Population	
Local Community	21,875	12,720	6,057,826	Basis: MSA
Ratio	1:277	1:476		
National Ratio (2003)	1:421.2	1:373.7		

Safety/Crime

The local community's Uniform Crime Reports (UCR) Index for 2002 per 100,000 people and the national UCR based on information from the Federal Bureau of Investigation (FBI) for 2002 is provided. The basis of the data (either MSA or state) is indicated.

Local UCR	3,094.2	Basis: state
National UCR	4,118.8	

Transportation

Distance to an airport shows convenience and availability of airline transportation. Public transportation shows potential for members and DoD civilians to use it to commute to/from work under normal circumstances and for leisure.

Distance from NAVSHIPYD_PUGET_SOUND_DET_BOSTON_MA to nearest commercial airport: 3.0 miles
Is NAVSHIPYD_PUGET_SOUND_DET_BOSTON_MA served by regularly scheduled public transportation? Yes

Utilities

This attribute identifies a local community's water and sewer systems' ability to receive 1,000 additional people.

Does the local community's water system have the ability to meet an expanded need of an additional 1,000 people moving in the local community? Yes

Does the local community's sewer system have the ability to meet an expanded need of an additional 1,000 people moving in the local community? Yes

NAVSTA_BREMERTON_WA, WA

Demographics

The following tables provide a short description of the area near the installation/activity. NAVSTA_BREMERTON_WA is 33.3 miles from Tacoma, WA, the nearest city with a population of 100,000 or more. The nearest metropolitan statistical area (MSA) is

MSA	Population
Bremerton, WA PMSA	231,969

The following entities comprise the military housing area (MHA):

County/City	Population
Jefferson	25953
Kitsap	231969
Mason	49405
Total	307,327

Child Care

This attribute captures the number of nationally accredited child-care centers within the local community: 5

Cost of Living

Cost of Living provides a relative measure of cost of living in the local community. General Schedule (GS) Locality pay provides a relative scale to compare local salaries with government salaries and Basic Allowance for Housing (BAH) is an indicator of the local rental market. In-state tuition is an indicator of the support provided by the state for active duty family members to participate in higher-level education opportunities. For median household income and house value, the basis of the data (either MSA or number of counties in the MHA or the county of the installation) is indicated.

Median Household Income	(US Avg $41,994)	$46,840	Basis: MSA
Median House Value	(US Avg $119,600)	$152,100	
GS Locality Pay	("Rest of US" 10.9%)	15.1%	
O-3 with Dependents BAH Rate		$1,176	
In-state Tuition for Family Member		Yes	
In-state Tuition Continues if Member PCSs Out of State		No	

Education

This attribute defines the population in local school districts and identifies capacity. The pupil/teacher ratio, graduation rate, and composite SAT I/ACT scores provide a relative quality indicator of education. This attribute also attempts to give communities credit for the potential intellectual capital they provide.

NOTE: "MFR"--means a Memorandum For Record is on file at the installation/activity/agency to document problems in obtaining the required information. Reasons for not being able to obtain information may be that the

school district refused to provide the information or the school district does not use or track the information. For each entry, the number of school districts for which data are available of the total number of school districts reported, and the number of MFRs is indicated.

		Basis
School District(s) Capacity	146,417	13 of 17 districts
Students Enrolled	126,692	16 of 17 districts
Average Pupil/Teacher Ratio	20.1:1	16 of 17 districts
High School Students Enrolled	37,609	13 of 17 districts
Average High School Graduation Rate (US Avg 67.3%)	71.0%	11 of 17 districts
Average Composite SAT I Score (US Avg 1026)	1071	11 of 17 districts
Average ACT Score (US Avg 20.8)	23	4 of 17 districts, 3 MFRs
Available Graduate/PhD Programs	2	
Available Colleges and/or Universities	4	
Available Vocational and/or Technical Schools	1	

Employment

Unemployment and job growth rates provide an indicator of job availability in the local community. National rates from the Bureau of Labor Statistics are also provided. For each entry, the basis of the data (either MSA or number of counties in the MHA or the county of the installation) is indicated.

The unemployment rates for the last five years:

	1999	2000	2001	2002	2003
Local Data	5.0%	5.6%	6.0%	6.2%	6.4%
National	4.2%	4.0%	4.7%	5.8%	6.0%
Basis:	MSA	MSA	MSA	MSA	MSA

The annual job growth rate for the last five-years:

	1999	2000	2001	2002	2003
Local Data	4.4%	-2.2%	-1.2%	7.4%	1.7%
National	1.5%	2.4%	.03%	-.31%	.86%
Basis:	MSA	MSA	MSA	MSA	MSA

Housing

This attribute provides an indication of availability of housing, both sales and rental, in the local community. Note: According to the 2000 Census, Vacant Sale and Vacant Rental Units do not equal total Vacant Housing Units. Vacant housing units may also include units that are vacant but not on the market for sale or rent. For each entry, the basis of the data (either MSA or number of counties in the MHA or the county of the installation) is indicated.

Total Vacant Housing Units	6,228	Basis:

Vacant Sale Units	1,273	MSA
Vacant Rental Units	2,063	

Medical Providers

This attribute provides an indicator of availability of medical care for military and DoD civilians in the local community. The table reflects the raw number of physicians/beds and ratio of physicians/beds to population. The basis of the data (either MSA or number of counties in the MHA or the county of the installation) is indicated.

	# Physicians	# Beds	Population	
Local Community	375	239	231,969	Basis: MSA
Ratio	1:619	1:971		
National Ratio (2003)	1:421.2	1:373.7		

Safety/Crime

The local community's Uniform Crime Reports (UCR) Index for 2002 per 100,000 people and the national UCR based on information from the Federal Bureau of Investigation (FBI) for 2002 is provided. The basis of the data (either MSA or state) is indicated.

Local UCR	3,829.6	Basis: MSA
National UCR	4,118.8	

Transportation

Distance to an airport shows convenience and availability of airline transportation. Public transportation shows potential for members and DoD civilians to use it to commute to/from work under normal circumstances and for leisure.

Distance from NAVSTA_BREMERTON_WA to nearest commercial airport: 53.4 miles
Is NAVSTA_BREMERTON_WA served by regularly scheduled public transportation? Yes

Utilities

This attribute identifies a local community's water and sewer systems' ability to receive 1,000 additional people.

Does the local community's water system have the ability to meet an expanded need of an additional 1,000 people moving in the local community? Yes

Does the local community's sewer system have the ability to meet an expanded need of an additional 1,000 people moving in the local community? Yes

NAVSTA_EVERETT_WA, WA

Demographics

The following tables provide a short description of the area near the installation/activity. NAVSTA_EVERETT_WA is 33 miles from Seattle, WA, the nearest city with a population of 100,000 or more. The nearest metropolitan statistical area (MSA) is

MSA	Population
Seattle-Bellevue-Everett, WA PMSA	2,414,616

The following entities comprise the military housing area (MHA):

County/City	Population
Island	71558
Snohomish	606024
Total	677,582

Child Care

This attribute captures the number of nationally accredited child-care centers within the local community: 6

Cost of Living

Cost of Living provides a relative measure of cost of living in the local community. General Schedule (GS) Locality pay provides a relative scale to compare local salaries with government salaries and Basic Allowance for Housing (BAH) is an indicator of the local rental market. In-state tuition is an indicator of the support provided by the state for active duty family members to participate in higher-level education opportunities. For median household income and house value, the basis of the data (either MSA or number of counties in the MHA or the county of the installation) is indicated.

Median Household Income	(US Avg $41,994)	$52,804	Basis: MSA
Median House Value	(US Avg $119,600)	$223,100	
GS Locality Pay	("Rest of US" 10.9%)	15.1%	
O-3 with Dependents BAH Rate		$1,374	
In-state Tuition for Family Member		Yes	
In-state Tuition Continues if Member PCSs Out of State		No	

Education

This attribute defines the population in local school districts and identifies capacity. The pupil/teacher ratio, graduation rate, and composite SAT I/ACT scores provide a relative quality indicator of education. This attribute also attempts to give communities credit for the potential intellectual capital they provide.

NOTE: "MFR"--means a Memorandum For Record is on file at the installation/activity/agency to document problems in obtaining the required information. Reasons for not being able to obtain information may be that the school district refused to provide the information or the school district does not use or track the information. For

each entry, the number of school districts for which data are available of the total number of school districts reported, and the number of MFRs is indicated.

		Basis
School District(s) Capacity	118,741	14 of 14 districts
Students Enrolled	106,984	14 of 14 districts
Average Pupil/Teacher Ratio	18.9:1	14 of 14 districts
High School Students Enrolled	34,244	13 of 14 districts, 1 MFR
Average High School Graduation Rate (US Avg 67.3%)	65.5%	13 of 14 districts, 1 MFR
Average Composite SAT I Score (US Avg 1026)	1051	11 of 14 districts, 3 MFRs
Average ACT Score (US Avg 20.8)	23	9 of 14 districts, 5 MFRs
Available Graduate/PhD Programs	8	
Available Colleges and/or Universities	8	
Available Vocational and/or Technical Schools	2	

Employment

Unemployment and job growth rates provide an indicator of job availability in the local community. National rates from the Bureau of Labor Statistics are also provided. For each entry, the basis of the data (either MSA or number of counties in the MHA or the county of the installation) is indicated.

The unemployment rates for the last five years:

	1999	2000	2001	2002	2003
Local Data	3.4%	3.7%	5.2%	6.8%	7.1%
National	4.2%	4.0%	4.7%	5.8%	6.0%
Basis:	MSA	MSA	MSA	MSA	MSA

The annual job growth rate for the last five-years:

	1999	2000	2001	2002	2003
Local Data	2.4%	-3.1%	-1.6%	.7%	- .7%
National	1.5%	2.4%	.03%	-.31%	.86%
Basis:	1 of 2 counties	1 of 2 counties	1 of 2 counties	1 of 2 counties	1 of 2 counties

Housing

This attribute provides an indication of availability of housing, both sales and rental, in the local community. Note: According to the 2000 Census, Vacant Sale and Vacant Rental Units do not equal total Vacant Housing Units. Vacant housing units may also include units that are vacant but not on the market for sale or rent. For each entry, the basis of the data (either MSA or number of counties in the MHA or the county of the installation) is indicated.

Total Vacant Housing Units	47,268	Basis: MSA
Vacant Sale Units	9,051	
Vacant Rental Units	17,893	

Medical Providers

This attribute provides an indicator of availability of medical care for military and DoD civilians in the local community. The table reflects the raw number of physicians/beds and ratio of physicians/beds to population. The basis of the data (either MSA or number of counties in the MHA or the county of the installation) is indicated.

	# Physicians	# Beds	Population	
Local Community	7,428	3,730	2,414,616	Basis: MSA
Ratio	1:325	1:647		
National Ratio (2003)	1:421.2	1:373.7		

Safety/Crime

The local community's Uniform Crime Reports (UCR) Index for 2002 per 100,000 people and the national UCR based on information from the Federal Bureau of Investigation (FBI) for 2002 is provided. The basis of the data (either MSA or state) is indicated.

Local UCR	5,219.5	Basis: MSA
National UCR	4,118.8	

Transportation

Distance to an airport shows convenience and availability of airline transportation. Public transportation shows potential for members and DoD civilians to use it to commute to/from work under normal circumstances and for leisure.

Distance from NAVSTA_EVERETT_WA to nearest commercial airport: 49.4 miles
Is NAVSTA_EVERETT_WA served by regularly scheduled public transportation? Yes

Utilities

This attribute identifies a local community's water and sewer systems' ability to receive 1,000 additional people.

Does the local community's water system have the ability to meet an expanded need of an additional 1,000 people moving in the local community? Yes

Does the local community's sewer system have the ability to meet an expanded need of an additional 1,000 people moving in the local community? Yes

DRAFT DELIBERATIVE DOCUMENT - FOR DISCUSSION PURPOSES ONLY - NOT RELEASABLE UNDER FOIA
This document may contain information protected from disclosure by public law, regulations or orders.

NAVSTA_GREAT_LAKES_IL, IL

Demographics

The following tables provide a short description of the area near the installation/activity. NAVSTA_GREAT_LAKES_IL is 43.3 miles from Chicago, IL, the nearest city with a population of 100,000 or more. The nearest metropolitan statistical area (MSA) is

MSA	Population
Chicago, IL PMSA	8,272,768

The following entities comprise the military housing area (MHA):

County/City	Population
Cook	5376741
Kenosha	149577
Lake	644356
Mchenry	260077
Total	6,430,751

Child Care

This attribute captures the number of nationally accredited child-care centers within the local community: 395

Cost of Living

Cost of Living provides a relative measure of cost of living in the local community. General Schedule (GS) Locality pay provides a relative scale to compare local salaries with government salaries and Basic Allowance for Housing (BAH) is an indicator of the local rental market. In-state tuition is an indicator of the support provided by the state for active duty family members to participate in higher-level education opportunities. For median household income and house value, the basis of the data (either MSA or number of counties in the MHA or the county of the installation) is indicated.

Median Household Income	(US Avg $41,994)	$51,680	Basis: MSA
Median House Value	(US Avg $119,600)	$166,200	
GS Locality Pay	("Rest of US" 10.9%)	18.3%	
O-3 with Dependents BAH Rate		$1,556	
In-state Tuition for Family Member		Yes	
In-state Tuition Continues if Member PCSs Out of State		No	

Education

This attribute defines the population in local school districts and identifies capacity. The pupil/teacher ratio, graduation rate, and composite SAT I/ACT scores provide a relative quality indicator of education. This attribute also attempts to give communities credit for the potential intellectual capital they provide.

Extracted from OSD BRAC database as of April 20, 2005

NOTE: "MFR"--means a Memorandum For Record is on file at the installation/activity/agency to document problems in obtaining the required information. Reasons for not being able to obtain information may be that the school district refused to provide the information or the school district does not use or track the information. For each entry, the number of school districts for which data are available of the total number of school districts reported, and the number of MFRs is indicated.

		Basis
School District(s) Capacity	291,328	90 of 90 districts
Students Enrolled	268,871	90 of 90 districts
Average Pupil/Teacher Ratio	16.2:1	90 of 90 districts
High School Students Enrolled	91,123	29 of 29 districts
Average High School Graduation Rate (US Avg 67.3%)	92.0%	29 of 29 districts
Average Composite SAT I Score (US Avg 1026)	1200	14 of 29 districts, 9 MFRs
Average ACT Score (US Avg 20.8)	22	23 of 29 districts
Available Graduate/PhD Programs	20	
Available Colleges and/or Universities	34	
Available Vocational and/or Technical Schools	26	

Employment

Unemployment and job growth rates provide an indicator of job availability in the local community. National rates from the Bureau of Labor Statistics are also provided. For each entry, the basis of the data (either MSA or number of counties in the MHA or the county of the installation) is indicated.

The unemployment rates for the last five years:

	1999	2000	2001	2002	2003
Local Data	4.1%	4.1%	5.4%	6.7%	6.8%
National	4.2%	4.0%	4.7%	5.8%	6.0%
Basis:	MSA	MSA	MSA	MSA	MSA

The annual job growth rate for the last five-years:

	1999	2000	2001	2002	2003
Local Data	2.4%	1.1%	-1.7%	-2.9%	- .9%
National	1.5%	2.4%	.03%	-.31%	.86%
Basis:	MSA	MSA	MSA	MSA	MSA

Housing

This attribute provides an indication of availability of housing, both sales and rental, in the local community. Note: According to the 2000 Census, Vacant Sale and Vacant Rental Units do not equal total Vacant Housing Units. Vacant housing units may also include units that are vacant but not on the market for sale or rent. For each entry, the basis of the data (either MSA or number of counties in the MHA or the county of the installation) is indicated.

Total Vacant Housing Units	160,948	Basis: MSA
Vacant Sale Units	30,605	
Vacant Rental Units	64,498	

Medical Providers

This attribute provides an indicator of availability of medical care for military and DoD civilians in the local community. The table reflects the raw number of physicians/beds and ratio of physicians/beds to population. The basis of the data (either MSA or number of counties in the MHA or the county of the installation) is indicated.

	# Physicians	# Beds	Population	
Local Community	24,041	21,368	8,272,768	Basis: MSA
Ratio	1:344	1:387		
National Ratio (2003)	1:421.2	1:373.7		

Safety/Crime

The local community's Uniform Crime Reports (UCR) Index for 2002 per 100,000 people and the national UCR based on information from the Federal Bureau of Investigation (FBI) for 2002 is provided. The basis of the data (either MSA or state) is indicated.

Local UCR	4,016.4	Basis: state
National UCR	4,118.8	

Transportation

Distance to an airport shows convenience and availability of airline transportation. Public transportation shows potential for members and DoD civilians to use it to commute to/from work under normal circumstances and for leisure.

Distance from NAVSTA_GREAT_LAKES_IL to nearest commercial airport: 29.9 miles
Is NAVSTA_GREAT_LAKES_IL served by regularly scheduled public transportation? Yes

Utilities

This attribute identifies a local community's water and sewer systems' ability to receive 1,000 additional people.

Does the local community's water system have the ability to meet an expanded need of an additional 1,000 people moving in the local community? Yes

Does the local community's sewer system have the ability to meet an expanded need of an additional 1,000 people moving in the local community? Yes

NAVSTA_INGLESIDE_TX, TX

Demographics

The following tables provide a short description of the area near the installation/activity. NAVSTA_INGLESIDE_TX is 22.5 miles from Corpus Christi, TX, the nearest city with a population of 100,000 or more. The nearest metropolitan statistical area (MSA) is

MSA	Population
Corpus Christi, TX MSA	380,783

The following entities comprise the military housing area (MHA):

County/City	Population
Jim Wells	39326
Nueces	313645
San Patricio	67138
Webb	193117
Total	613,226

Child Care

This attribute captures the number of nationally accredited child-care centers within the local community: 0

Cost of Living

Cost of Living provides a relative measure of cost of living in the local community. General Schedule (GS) Locality pay provides a relative scale to compare local salaries with government salaries and Basic Allowance for Housing (BAH) is an indicator of the local rental market. In-state tuition is an indicator of the support provided by the state for active duty family members to participate in higher-level education opportunities. For median household income and house value, the basis of the data (either MSA or number of counties in the MHA or the county of the installation) is indicated.

Median Household Income	(US Avg $41,994)	$35,773	Basis: MSA
Median House Value	(US Avg $119,600)	$69,500	
GS Locality Pay	("Rest of US" 10.9%)	10.9%	
O-3 with Dependents BAH Rate		$1,137	
In-state Tuition for Family Member		Yes	
In-state Tuition Continues if Member PCSs Out of State		Yes	

Education

This attribute defines the population in local school districts and identifies capacity. The pupil/teacher ratio, graduation rate, and composite SAT I/ACT scores provide a relative quality indicator of education. This attribute also attempts to give communities credit for the potential intellectual capital they provide.

NOTE: "MFR"--means a Memorandum For Record is on file at the installation/activity/agency to document problems in obtaining the required information. Reasons for not being able to obtain information may be that the school district refused to provide the information or the school district does not use or track the information. For each entry, the number of school districts for which data are available of the total number of school districts reported, and the number of MFRs is indicated.

		Basis
School District(s) Capacity	21,450	6 of 6 districts
Students Enrolled	13,923	6 of 6 districts
Average Pupil/Teacher Ratio	14.3:1	6 of 6 districts
High School Students Enrolled	3,991	6 of 6 districts
Average High School Graduation Rate (US Avg 67.3%)	87.7%	6 of 6 districts
Average Composite SAT I Score (US Avg 1026)	983	6 of 6 districts
Average ACT Score (US Avg 20.8)	19	6 of 6 districts
Available Graduate/PhD Programs	3	
Available Colleges and/or Universities	4	
Available Vocational and/or Technical Schools	2	

Employment

Unemployment and job growth rates provide an indicator of job availability in the local community. National rates from the Bureau of Labor Statistics are also provided. For each entry, the basis of the data (either MSA or number of counties in the MHA or the county of the installation) is indicated.

The unemployment rates for the last five years:

	1999	2000	2001	2002	2003
Local Data	6.5%	6.3%	5.7%	6.2%	6.7%
National	4.2%	4.0%	4.7%	5.8%	6.0%
Basis:	MSA	MSA	MSA	MSA	MSA

The annual job growth rate for the last five-years:

	1999	2000	2001	2002	2003
Local Data	.4%	- .3%	.6%	.5%	2.5%
National	1.5%	2.4%	.03%	-.31%	.86%
Basis:	MSA	MSA	MSA	MSA	MSA

Housing

This attribute provides an indication of availability of housing, both sales and rental, in the local community. Note: According to the 2000 Census, Vacant Sale and Vacant Rental Units do not equal total Vacant Housing Units. Vacant housing units may also include units that are vacant but not on the market for sale or rent. For each entry, the basis of the data (either MSA or number of counties in the MHA or the county of the installation) is indicated.

Total Vacant Housing Units	15,447	Basis: MSA
Vacant Sale Units	2,141	
Vacant Rental Units	5,472	

Medical Providers

This attribute provides an indicator of availability of medical care for military and DoD civilians in the local community. The table reflects the raw number of physicians/beds and ratio of physicians/beds to population. The basis of the data (either MSA or number of counties in the MHA or the county of the installation) is indicated.

	# Physicians	# Beds	Population	
Local Community	855	978	380,783	Basis: MSA
Ratio	1:445	1:389		
National Ratio (2003)	1:421.2	1:373.7		

Safety/Crime

The local community's Uniform Crime Reports (UCR) Index for 2002 per 100,000 people and the national UCR based on information from the Federal Bureau of Investigation (FBI) for 2002 is provided. The basis of the data (either MSA or state) is indicated.

Local UCR	6,385.0	Basis: MSA
National UCR	4,118.8	

Transportation

Distance to an airport shows convenience and availability of airline transportation. Public transportation shows potential for members and DoD civilians to use it to commute to/from work under normal circumstances and for leisure.

Distance from NAVSTA_INGLESIDE_TX to nearest commercial airport: 35.0 miles
Is NAVSTA_INGLESIDE_TX served by regularly scheduled public transportation? No

Utilities

This attribute identifies a local community's water and sewer systems' ability to receive 1,000 additional people.

Does the local community's water system have the ability to meet an expanded need of an additional 1,000 people moving in the local community? Yes

Does the local community's sewer system have the ability to meet an expanded need of an additional 1,000 people moving in the local community? Yes

NAVSTA_MAYPORT_FL, FL

Demographics

The following tables provide a short description of the area near the installation/activity. NAVSTA_MAYPORT_FL is 1.5 miles from Jacksonville, FL, the nearest city with a population of 100,000 or more. The nearest metropolitan statistical area (MSA) is

MSA	Population
Jacksonville, FL MSA	1,100,491

The following entities comprise the military housing area (MHA):

County/City	Population
Baker	22259
Bradford	26088
Clay	140814
Duval	778879
Nassau	57663
St. Johns	123135
Total	1,148,838

Child Care

This attribute captures the number of nationally accredited child-care centers within the local community: 45

Cost of Living

Cost of Living provides a relative measure of cost of living in the local community. General Schedule (GS) Locality pay provides a relative scale to compare local salaries with government salaries and Basic Allowance for Housing (BAH) is an indicator of the local rental market. In-state tuition is an indicator of the support provided by the state for active duty family members to participate in higher-level education opportunities. For median household income and house value, the basis of the data (either MSA or number of counties in the MHA or the county of the installation) is indicated.

Median Household Income	(US Avg $41,994)	$42,439	Basis: MSA
Median House Value	(US Avg $119,600)	$98,100	
GS Locality Pay	("Rest of US" 10.9%)	10.9%	
O-3 with Dependents BAH Rate		$1,074	
In-state Tuition for Family Member		Yes	
In-state Tuition Continues if Member PCSs Out of State		Yes	

Education

This attribute defines the population in local school districts and identifies capacity. The pupil/teacher ratio, graduation rate, and composite SAT I/ACT scores provide a relative quality indicator of education. This attribute also attempts to give communities credit for the potential intellectual capital they provide.

NOTE: "MFR"--means a Memorandum For Record is on file at the installation/activity/agency to document problems in obtaining the required information. Reasons for not being able to obtain information may be that the school district refused to provide the information or the school district does not use or track the information. For each entry, the number of school districts for which data are available of the total number of school districts reported, and the number of MFRs is indicated.

		Basis
School District(s) Capacity	136,452	1 of 1 district
Students Enrolled	128,113	1 of 1 district
Average Pupil/Teacher Ratio	18.9:1	1 of 1 district
High School Students Enrolled	32,338	1 of 1 district
Average High School Graduation Rate (US Avg 67.3%)	63.7%	1 of 1 district
Average Composite SAT I Score (US Avg 1026)	980	1 of 1 district
Average ACT Score (US Avg 20.8)	20	1 of 1 district
Available Graduate/PhD Programs	4	
Available Colleges and/or Universities	11	
Available Vocational and/or Technical Schools	3	

Employment

Unemployment and job growth rates provide an indicator of job availability in the local community. National rates from the Bureau of Labor Statistics are also provided. For each entry, the basis of the data (either MSA or number of counties in the MHA or the county of the installation) is indicated.

The unemployment rates for the last five years:

	1999	2000	2001	2002	2003
Local Data	3.0%	3.1%	4.2%	5.3%	5.2%
National	4.2%	4.0%	4.7%	5.8%	6.0%
Basis:	MSA	MSA	MSA	MSA	MSA

The annual job growth rate for the last five-years:

	1999	2000	2001	2002	2003
Local Data	2.6%	2.2%	.6%	-1.1%	.5%
National	1.5%	2.4%	.03%	-.31%	.86%
Basis:	MSA	MSA	MSA	MSA	MSA

Housing

This attribute provides an indication of availability of housing, both sales and rental, in the local community. Note: According to the 2000 Census, Vacant Sale and Vacant Rental Units do not equal total Vacant Housing Units. Vacant housing units may also include units that are vacant but not on the market for sale or rent. For each entry, the basis of the data (either MSA or number of counties in the MHA or the county of the installation) is indicated.

Total Vacant Housing Units	41,867	Basis: MSA
Vacant Sale Units	5,939	
Vacant Rental Units	15,221	

Medical Providers

This attribute provides an indicator of availability of medical care for military and DoD civilians in the local community. The table reflects the raw number of physicians/beds and ratio of physicians/beds to population. The basis of the data (either MSA or number of counties in the MHA or the county of the installation) is indicated.

	# Physicians	# Beds	Population	
Local Community	2,866	3,043	1,100,491	Basis: MSA
Ratio	1:384	1:362		
National Ratio (2003)	1:421.2	1:373.7		

Safety/Crime

The local community's Uniform Crime Reports (UCR) Index for 2002 per 100,000 people and the national UCR based on information from the Federal Bureau of Investigation (FBI) for 2002 is provided. The basis of the data (either MSA or state) is indicated.

Local UCR	5,822.0	Basis: MSA
National UCR	4,118.8	

Transportation

Distance to an airport shows convenience and availability of airline transportation. Public transportation shows potential for members and DoD civilians to use it to commute to/from work under normal circumstances and for leisure.

Distance from NAVSTA_MAYPORT_FL to nearest commercial airport: 22.7 miles
Is NAVSTA_MAYPORT_FL served by regularly scheduled public transportation? Yes

Utilities

This attribute identifies a local community's water and sewer systems' ability to receive 1,000 additional people.

Does the local community's water system have the ability to meet an expanded need of an additional 1,000 people moving in the local community? Yes

Does the local community's sewer system have the ability to meet an expanded need of an additional 1,000 people moving in the local community? Yes

NAVSTA_NEWPORT_RI, RI

Demographics

The following tables provide a short description of the area near the installation/activity. NAVSTA_NEWPORT_RI is 32 miles from Providence, RI, the nearest city with a population of 100,000 or more. The nearest metropolitan statistical area (MSA) is

MSA	Population
Providence-Fall River-Warwick, RI-MA	1,188,613

The following entities comprise the military housing area (MHA):

County/City	Population
Bristol	534678
Bristol	50648
Newport	85433
Total	670,759

Child Care

This attribute captures the number of nationally accredited child-care centers within the local community: 3

Cost of Living

Cost of Living provides a relative measure of cost of living in the local community. General Schedule (GS) Locality pay provides a relative scale to compare local salaries with government salaries and Basic Allowance for Housing (BAH) is an indicator of the local rental market. In-state tuition is an indicator of the support provided by the state for active duty family members to participate in higher-level education opportunities. For median household income and house value, the basis of the data (either MSA or number of counties in the MHA or the county of the installation) is indicated.

Median Household Income	(US Avg $41,994)	$44,928	Basis: 3 of 3 counties
Median House Value	(US Avg $119,600)	$154,081	
GS Locality Pay	("Rest of US" 10.9%)	17.0%	
O-3 with Dependents BAH Rate		$1,952	
In-state Tuition for Family Member		Yes	
In-state Tuition Continues if Member PCSs Out of State		No	

Education

This attribute defines the population in local school districts and identifies capacity. The pupil/teacher ratio, graduation rate, and composite SAT I/ACT scores provide a relative quality indicator of education. This attribute also attempts to give communities credit for the potential intellectual capital they provide.

NOTE: "MFR"--means a Memorandum For Record is on file at the installation/activity/agency to document problems in obtaining the required information. Reasons for not being able to obtain information may be that the

school district refused to provide the information or the school district does not use or track the information. For each entry, the number of school districts for which data are available of the total number of school districts reported, and the number of MFRs is indicated.

		Basis
School District(s) Capacity	105,485	27 of 27 districts
Students Enrolled	99,263	27 of 27 districts
Average Pupil/Teacher Ratio	16.8:1	27 of 27 districts
High School Students Enrolled	29,721	21 of 27 districts
Average High School Graduation Rate (US Avg 67.3%)	89.4%	21 of 27 districts
Average Composite SAT I Score (US Avg 1026)	1013	21 of 27 districts
Average ACT Score (US Avg 20.8)		0 of 27 districts, 6 MFRs
Available Graduate/PhD Programs	5	
Available Colleges and/or Universities	6	
Available Vocational and/or Technical Schools	3	

Employment

Unemployment and job growth rates provide an indicator of job availability in the local community. National rates from the Bureau of Labor Statistics are also provided. For each entry, the basis of the data (either MSA or number of counties in the MHA or the county of the installation) is indicated.

The unemployment rates for the last five years:

	1999	2000	2001	2002	2003
Local Data	4.4%	3.8%	4.6%	5.8%	6.5%
National	4.2%	4.0%	4.7%	5.8%	6.0%
Basis:	3 of 3 counties	3 of 3 counties	3 of 3 counties	3 of 3 counties	3 of 3 counties

The annual job growth rate for the last five-years:

	1999	2000	2001	2002	2003
Local Data	1.5%	-71.0%	245.8%	.8%	.6%
National	1.5%	2.4%	.03%	-.31%	.86%
Basis:	3 of 3 counties	3 of 3 counties	3 of 3 counties	3 of 3 counties	3 of 3 counties

Housing

This attribute provides an indication of availability of housing, both sales and rental, in the local community. Note: According to the 2000 Census, Vacant Sale and Vacant Rental Units do not equal total Vacant Housing Units. Vacant housing units may also include units that are vacant but not on the market for sale or rent. For each entry, the basis of the data (either MSA or number of counties in the MHA or the county of the installation) is indicated.

Total Vacant Housing Units	16,688	Basis:

Vacant Sale Units	1,851	3 of 3 counties
Vacant Rental Units	5,693	

Medical Providers

This attribute provides an indicator of availability of medical care for military and DoD civilians in the local community. The table reflects the raw number of physicians/beds and ratio of physicians/beds to population. The basis of the data (either MSA or number of counties in the MHA or the county of the installation) is indicated.

	# Physicians	# Beds	Population	
Local Community	1,057	1,312	1,154,789	Basis: 3 of 3 counties
Ratio	1:1,093	1:880		
National Ratio (2003)	1:421.2	1:373.7		

Safety/Crime

The local community's Uniform Crime Reports (UCR) Index for 2002 per 100,000 people and the national UCR based on information from the Federal Bureau of Investigation (FBI) for 2002 is provided. The basis of the data (either MSA or state) is indicated.

Local UCR	3,589.1	Basis: state
National UCR	4,118.8	

Transportation

Distance to an airport shows convenience and availability of airline transportation. Public transportation shows potential for members and DoD civilians to use it to commute to/from work under normal circumstances and for leisure.

Distance from NAVSTA_NEWPORT_RI to nearest commercial airport: 27.0 miles
Is NAVSTA_NEWPORT_RI served by regularly scheduled public transportation? Yes

Utilities

This attribute identifies a local community's water and sewer systems' ability to receive 1,000 additional people.

Does the local community's water system have the ability to meet an expanded need of an additional 1,000 people moving in the local community? Yes

Does the local community's sewer system have the ability to meet an expanded need of an additional 1,000 people moving in the local community? Yes

NAVSTA_NORFOLK_VA, VA

Demographics

The following tables provide a short description of the area near the installation/activity. NAVSTA_NORFOLK_VA is within Norfolk, VA, the nearest city with a population of 100,000 or more. The nearest metropolitan statistical area (MSA) is

MSA	Population
Norfolk-Virginia Beach-Newport News, VA-NC MSA	1,569,541

The following entities comprise the military housing area (MHA):

County/City	Population
Chesapeake City	199184
Currituck	18190
Fredericksburg City	19279
Isle Of Wight	29728
Norfolk City	234403
Portsmouth City	100565
Suffolk City	63677
Virginia Beach City	425257
Total	1,090,283

Child Care

This attribute captures the number of nationally accredited child-care centers within the local community: 14

Cost of Living

Cost of Living provides a relative measure of cost of living in the local community. General Schedule (GS) Locality pay provides a relative scale to compare local salaries with government salaries and Basic Allowance for Housing (BAH) is an indicator of the local rental market. In-state tuition is an indicator of the support provided by the state for active duty family members to participate in higher-level education opportunities. For median household income and house value, the basis of the data (either MSA or number of counties in the MHA or the county of the installation) is indicated.

Median Household Income	(US Avg $41,994)	$42,448	Basis: MSA
Median House Value	(US Avg $119,600)	$110,000	
GS Locality Pay	("Rest of US" 10.9%)	10.9%	
O-3 with Dependents BAH Rate		$1,130	
In-state Tuition for Family Member		No	
In-state Tuition Continues if Member PCSs Out of State		No	

Education

This attribute defines the population in local school districts and identifies capacity. The pupil/teacher ratio, graduation rate, and composite SAT I/ACT scores provide a relative quality indicator of education. This attribute also attempts to give communities credit for the potential intellectual capital they provide.

NOTE: "MFR"--means a Memorandum For Record is on file at the installation/activity/agency to document problems in obtaining the required information. Reasons for not being able to obtain information may be that the school district refused to provide the information or the school district does not use or track the information. For each entry, the number of school districts for which data are available of the total number of school districts reported, and the number of MFRs is indicated.

		Basis
School District(s) Capacity	266,811	8 of 8 districts
Students Enrolled	246,945	8 of 8 districts
Average Pupil/Teacher Ratio	12.6:1	8 of 8 districts
High School Students Enrolled	69,791	8 of 8 districts
Average High School Graduation Rate (US Avg 67.3%)	83.4%	8 of 8 districts
Average Composite SAT I Score (US Avg 1026)	971	8 of 8 districts
Average ACT Score (US Avg 20.8)	20	8 of 8 districts
Available Graduate/PhD Programs	12	
Available Colleges and/or Universities	17	
Available Vocational and/or Technical Schools	15	

Employment

Unemployment and job growth rates provide an indicator of job availability in the local community. National rates from the Bureau of Labor Statistics are also provided. For each entry, the basis of the data (either MSA or number of counties in the MHA or the county of the installation) is indicated.

The unemployment rates for the last five years:

	1999	2000	2001	2002	2003
Local Data	3.4%	2.6%	3.5%	4.2%	4.4%
National	4.2%	4.0%	4.7%	5.8%	6.0%
Basis:	MSA	MSA	MSA	MSA	MSA

The annual job growth rate for the last five-years:

	1999	2000	2001	2002	2003
Local Data	.1%	1.3%	1.1%	1.7%	1.9%
National	1.5%	2.4%	.03%	-.31%	.86%
Basis:	MSA	MSA	MSA	MSA	MSA

Housing

This attribute provides an indication of availability of housing, both sales and rental, in the local community. Note: According to the 2000 Census, Vacant Sale and Vacant Rental Units do not equal total Vacant Housing Units. Vacant housing units may also include units that are vacant but not on the market for sale or rent. For each entry, the basis of the data (either MSA or number of counties in the MHA or the county of the installation) is indicated.

Total Vacant Housing Units	41,676	Basis: MSA
Vacant Sale Units	7,856	
Vacant Rental Units	13,560	

Medical Providers

This attribute provides an indicator of availability of medical care for military and DoD civilians in the local community. The table reflects the raw number of physicians/beds and ratio of physicians/beds to population. The basis of the data (either MSA or number of counties in the MHA or the county of the installation) is indicated.

	# Physicians	# Beds	Population	
Local Community	3,599	2,936	1,569,541	Basis: MSA
Ratio	1:436	1:535		
National Ratio (2003)	1:421.2	1:373.7		

Safety/Crime

The local community's Uniform Crime Reports (UCR) Index for 2002 per 100,000 people and the national UCR based on information from the Federal Bureau of Investigation (FBI) for 2002 is provided. The basis of the data (either MSA or state) is indicated.

Local UCR	4,478.8	Basis: MSA
National UCR	4,118.8	

Transportation

Distance to an airport shows convenience and availability of airline transportation. Public transportation shows potential for members and DoD civilians to use it to commute to/from work under normal circumstances and for leisure.

Distance from NAVSTA_NORFOLK_VA to nearest commercial airport: 8.0 miles
Is NAVSTA_NORFOLK_VA served by regularly scheduled public transportation? Yes

Utilities

This attribute identifies a local community's water and sewer systems' ability to receive 1,000 additional people.

Does the local community's water system have the ability to meet an expanded need of an additional 1,000 people moving in the local community? Yes

Does the local community's sewer system have the ability to meet an expanded need of an additional 1,000 people moving in the local community? Yes

NAVSTA_PASCAGOULA_MS, MS

Demographics

The following tables provide a short description of the area near the installation/activity. NAVSTA_PASCAGOULA_MS is 40 miles from Mobile, AL, the nearest city with a population of 100,000 or more. The nearest metropolitan statistical area (MSA) is

MSA	Population
Biloxi-Gulfport-Pascagoula, MS MSA	363,988

The following entities comprise the military housing area (MHA):

County/City	Population
Jackson	131420
Total	131,420

Child Care

This attribute captures the number of nationally accredited child-care centers within the local community: 2

Cost of Living

Cost of Living provides a relative measure of cost of living in the local community. General Schedule (GS) Locality pay provides a relative scale to compare local salaries with government salaries and Basic Allowance for Housing (BAH) is an indicator of the local rental market. In-state tuition is an indicator of the support provided by the state for active duty family members to participate in higher-level education opportunities. For median household income and house value, the basis of the data (either MSA or number of counties in the MHA or the county of the installation) is indicated.

Median Household Income	(US Avg $41,994)	$36,662	Basis: MSA
Median House Value	(US Avg $119,600)	$85,200	
GS Locality Pay	("Rest of US" 10.9%)	10.9%	
O-3 with Dependents BAH Rate		$ 927	
In-state Tuition for Family Member		Yes	
In-state Tuition Continues if Member PCSs Out of State		No	

Education

This attribute defines the population in local school districts and identifies capacity. The pupil/teacher ratio, graduation rate, and composite SAT I/ACT scores provide a relative quality indicator of education. This attribute also attempts to give communities credit for the potential intellectual capital they provide.

NOTE: "MFR"--means a Memorandum For Record is on file at the installation/activity/agency to document problems in obtaining the required information. Reasons for not being able to obtain information may be that the school district refused to provide the information or the school district does not use or track the information. For

each entry, the number of school districts for which data are available of the total number of school districts reported, and the number of MFRs is indicated.

		Basis
School District(s) Capacity	30,866	4 of 4 districts
Students Enrolled	25,136	4 of 4 districts
Average Pupil/Teacher Ratio	15.4:1	4 of 4 districts
High School Students Enrolled	6,991	4 of 4 districts
Average High School Graduation Rate (US Avg 67.3%)	78.9%	4 of 4 districts
Average Composite SAT I Score (US Avg 1026)		0 of 4 districts, 4 MFRs
Average ACT Score (US Avg 20.8)	20	4 of 4 districts
Available Graduate/PhD Programs	1	
Available Colleges and/or Universities	2	
Available Vocational and/or Technical Schools	4	

Employment

Unemployment and job growth rates provide an indicator of job availability in the local community. National rates from the Bureau of Labor Statistics are also provided. For each entry, the basis of the data (either MSA or number of counties in the MHA or the county of the installation) is indicated.

The unemployment rates for the last five years:

	1999	2000	2001	2002	2003
Local Data	3.7%	4.6%	4.1%	5.5%	4.8%
National	4.2%	4.0%	4.7%	5.8%	6.0%
Basis:	MSA	MSA	MSA	MSA	MSA

The annual job growth rate for the last five-years:

	1999	2000	2001	2002	2003
Local Data	3.9%	3.1%	-2.8%	-3.7%	2.7%
National	1.5%	2.4%	.03%	-.31%	.86%
Basis:	MSA	MSA	MSA	MSA	MSA

Housing

This attribute provides an indication of availability of housing, both sales and rental, in the local community. Note: According to the 2000 Census, Vacant Sale and Vacant Rental Units do not equal total Vacant Housing Units. Vacant housing units may also include units that are vacant but not on the market for sale or rent. For each entry, the basis of the data (either MSA or number of counties in the MHA or the county of the installation) is indicated.

Total Vacant Housing Units	16,275	Basis: MSA
Vacant Sale Units	1,913	

Vacant Rental Units	5,092	

Medical Providers

This attribute provides an indicator of availability of medical care for military and DoD civilians in the local community. The table reflects the raw number of physicians/beds and ratio of physicians/beds to population. The basis of the data (either MSA or number of counties in the MHA or the county of the installation) is indicated.

	# Physicians	# Beds	Population	
Local Community	765	1,380	363,988	Basis: MSA
Ratio	1:476	1:264		
National Ratio (2003)	1:421.2	1:373.7		

Safety/Crime

The local community's Uniform Crime Reports (UCR) Index for 2002 per 100,000 people and the national UCR based on information from the Federal Bureau of Investigation (FBI) for 2002 is provided. The basis of the data (either MSA or state) is indicated.

Local UCR	5,682.5	Basis: MSA
National UCR	4,118.8	

Transportation

Distance to an airport shows convenience and availability of airline transportation. Public transportation shows potential for members and DoD civilians to use it to commute to/from work under normal circumstances and for leisure.

Distance from NAVSTA_PASCAGOULA_MS to nearest commercial airport: 32.0 miles
Is NAVSTA_PASCAGOULA_MS served by regularly scheduled public transportation? No

Utilities

This attribute identifies a local community's water and sewer systems' ability to receive 1,000 additional people.

Does the local community's water system have the ability to meet an expanded need of an additional 1,000 people moving in the local community? Yes

Does the local community's sewer system have the ability to meet an expanded need of an additional 1,000 people moving in the local community? Yes

NAVSTA_PEARL_HARBOR_HI, HI

Demographics

The following tables provide a short description of the area near the installation/activity. NAVSTA_PEARL_HARBOR_HI is within Honolulu, HI, the nearest city with a population of 100,000 or more. The nearest metropolitan statistical area (MSA) is

MSA	Population
Honolulu, HI MSA	876,156

The following entities comprise the military housing area (MHA):

County/City	Population
Honolulu	876156
Kauai	58463
Total	934,619

Child Care

This attribute captures the number of nationally accredited child-care centers within the local community: 52

Cost of Living

Cost of Living provides a relative measure of cost of living in the local community. General Schedule (GS) Locality pay provides a relative scale to compare local salaries with government salaries and Basic Allowance for Housing (BAH) is an indicator of the local rental market. In-state tuition is an indicator of the support provided by the state for active duty family members to participate in higher-level education opportunities. For median household income and house value, the basis of the data (either MSA or number of counties in the MHA or the county of the installation) is indicated.

Median Household Income	(US Avg $41,994)	$51,914	Basis: MSA
Median House Value	(US Avg $119,600)	$309,000	
GS Locality Pay	("Rest of US" 10.9%)	25.0%	
O-3 with Dependents BAH Rate		$2,089	
In-state Tuition for Family Member		Yes	
In-state Tuition Continues if Member PCSs Out of State		No	

Education

This attribute defines the population in local school districts and identifies capacity. The pupil/teacher ratio, graduation rate, and composite SAT I/ACT scores provide a relative quality indicator of education. This attribute also attempts to give communities credit for the potential intellectual capital they provide.

NOTE: "MFR"--means a Memorandum For Record is on file at the installation/activity/agency to document problems in obtaining the required information. Reasons for not being able to obtain information may be that the school district refused to provide the information or the school district does not use or track the information. For

each entry, the number of school districts for which data are available of the total number of school districts reported, and the number of MFRs is indicated.

		Basis
School District(s) Capacity	135,540	1 of 1 district
Students Enrolled	122,635	1 of 1 district
Average Pupil/Teacher Ratio	17.7:1	1 of 1 district
High School Students Enrolled	10,596	1 of 1 district
Average High School Graduation Rate (US Avg 67.3%)	79.8%	1 of 1 district
Average Composite SAT I Score (US Avg 1026)	1002	1 of 1 district
Average ACT Score (US Avg 20.8)	22	1 of 1 district
Available Graduate/PhD Programs	7	
Available Colleges and/or Universities	16	
Available Vocational and/or Technical Schools	10	

Employment

Unemployment and job growth rates provide an indicator of job availability in the local community. National rates from the Bureau of Labor Statistics are also provided. For each entry, the basis of the data (either MSA or number of counties in the MHA or the county of the installation) is indicated.

The unemployment rates for the last five years:

	1999	2000	2001	2002	2003
Local Data	4.9%	3.7%	4.0%	3.9%	3.9%
National	4.2%	4.0%	4.7%	5.8%	6.0%
Basis:	MSA	MSA	MSA	MSA	MSA

The annual job growth rate for the last five-years:

	1999	2000	2001	2002	2003
Local Data	- .4%	1.3%	-2.9%	2.6%	1.7%
National	1.5%	2.4%	.03%	-.31%	.86%
Basis:	MSA	MSA	MSA	MSA	MSA

Housing

This attribute provides an indication of availability of housing, both sales and rental, in the local community. Note: According to the 2000 Census, Vacant Sale and Vacant Rental Units do not equal total Vacant Housing Units. Vacant housing units may also include units that are vacant but not on the market for sale or rent. For each entry, the basis of the data (either MSA or number of counties in the MHA or the county of the installation) is indicated.

Total Vacant Housing Units	29,538	Basis: MSA
Vacant Sale Units	3,007	
Vacant Rental Units	12,286	

Medical Providers

This attribute provides an indicator of availability of medical care for military and DoD civilians in the local community. The table reflects the raw number of physicians/beds and ratio of physicians/beds to population. The basis of the data (either MSA or number of counties in the MHA or the county of the installation) is indicated.

	# Physicians	# Beds	Population	
Local Community	2,571	1,804	876,156	Basis: MSA
Ratio	1:341	1:486		
National Ratio (2003)	1:421.2	1:373.7		

Safety/Crime

The local community's Uniform Crime Reports (UCR) Index for 2002 per 100,000 people and the national UCR based on information from the Federal Bureau of Investigation (FBI) for 2002 is provided. The basis of the data (either MSA or state) is indicated.

Local UCR	6,360.4	Basis: MSA
National UCR	4,118.8	

Transportation

Distance to an airport shows convenience and availability of airline transportation. Public transportation shows potential for members and DoD civilians to use it to commute to/from work under normal circumstances and for leisure.

Distance from NAVSTA_PEARL_HARBOR_HI to nearest commercial airport: 2.3 miles
Is NAVSTA_PEARL_HARBOR_HI served by regularly scheduled public transportation? Yes

Utilities

This attribute identifies a local community's water and sewer systems' ability to receive 1,000 additional people.

Does the local community's water system have the ability to meet an expanded need of an additional 1,000 people moving in the local community? Yes

Does the local community's sewer system have the ability to meet an expanded need of an additional 1,000 people moving in the local community? Yes

NAVSTA_SAN_DIEGO_CA, CA

Demographics

The following tables provide a short description of the area near the installation/activity. NAVSTA_SAN_DIEGO_CA is within San Diego, CA, the nearest city with a population of 100,000 or more. The nearest metropolitan statistical area (MSA) is

MSA	Population
San Diego, CA MSA	2,813,833

The following entities comprise the military housing area (MHA):

County/City	Population
San Diego	2813833
Total	2,813,833

Child Care

This attribute captures the number of nationally accredited child-care centers within the local community: 68

Cost of Living

Cost of Living provides a relative measure of cost of living in the local community. General Schedule (GS) Locality pay provides a relative scale to compare local salaries with government salaries and Basic Allowance for Housing (BAH) is an indicator of the local rental market. In-state tuition is an indicator of the support provided by the state for active duty family members to participate in higher-level education opportunities. For median household income and house value, the basis of the data (either MSA or number of counties in the MHA or the county of the installation) is indicated.

Median Household Income	(US Avg $41,994)	$47,067	Basis: MSA
Median House Value	(US Avg $119,600)	$227,200	
GS Locality Pay	("Rest of US" 10.9%)	16.2%	
O-3 with Dependents BAH Rate		$1,882	
In-state Tuition for Family Member		Yes	
In-state Tuition Continues if Member PCSs Out of State		No	

Education

This attribute defines the population in local school districts and identifies capacity. The pupil/teacher ratio, graduation rate, and composite SAT I/ACT scores provide a relative quality indicator of education. This attribute also attempts to give communities credit for the potential intellectual capital they provide.

NOTE: "MFR"--means a Memorandum For Record is on file at the installation/activity/agency to document problems in obtaining the required information. Reasons for not being able to obtain information may be that the school district refused to provide the information or the school district does not use or track the information. For

each entry, the number of school districts for which data are available of the total number of school districts reported, and the number of MFRs is indicated.

		Basis
School District(s) Capacity	395,947	23 of 24 districts, 1 MFR
Students Enrolled	374,535	24 of 24 districts
Average Pupil/Teacher Ratio	20.1:1	24 of 24 districts
High School Students Enrolled	248,166	6 of 6 districts
Average High School Graduation Rate (US Avg 67.3%)	87.1%	6 of 6 districts
Average Composite SAT I Score (US Avg 1026)	1002	6 of 6 districts
Average ACT Score (US Avg 20.8)	21	6 of 6 districts
Available Graduate/PhD Programs	17	
Available Colleges and/or Universities	33	
Available Vocational and/or Technical Schools	6	

Employment

Unemployment and job growth rates provide an indicator of job availability in the local community. National rates from the Bureau of Labor Statistics are also provided. For each entry, the basis of the data (either MSA or number of counties in the MHA or the county of the installation) is indicated.

The unemployment rates for the last five years:

	1999	2000	2001	2002	2003
Local Data	3.1%	3.0%	3.2%	4.3%	4.3%
National	4.2%	4.0%	4.7%	5.8%	6.0%
Basis:	MSA	MSA	MSA	MSA	MSA

The annual job growth rate for the last five-years:

	1999	2000	2001	2002	2003
Local Data	3.4%	3.3%	1.7%	1.7%	1.7%
National	1.5%	2.4%	.03%	-.31%	.86%
Basis:	MSA	MSA	MSA	MSA	MSA

Housing

This attribute provides an indication of availability of housing, both sales and rental, in the local community. Note: According to the 2000 Census, Vacant Sale and Vacant Rental Units do not equal total Vacant Housing Units. Vacant housing units may also include units that are vacant but not on the market for sale or rent. For each entry, the basis of the data (either MSA or number of counties in the MHA or the county of the installation) is indicated.

Total Vacant Housing Units	45,472	Basis: MSA
Vacant Sale Units	7,196	

Vacant Rental Units	14,853	

Medical Providers

This attribute provides an indicator of availability of medical care for military and DoD civilians in the local community. The table reflects the raw number of physicians/beds and ratio of physicians/beds to population. The basis of the data (either MSA or number of counties in the MHA or the county of the installation) is indicated.

	# Physicians	# Beds	Population	
Local Community	7,062	5,826	2,813,833	Basis: MSA
Ratio	1:398	1:483		
National Ratio (2003)	1:421.2	1:373.7		

Safety/Crime

The local community's Uniform Crime Reports (UCR) Index for 2002 per 100,000 people and the national UCR based on information from the Federal Bureau of Investigation (FBI) for 2002 is provided. The basis of the data (either MSA or state) is indicated.

Local UCR	3,611.8	Basis: MSA
National UCR	4,118.8	

Transportation

Distance to an airport shows convenience and availability of airline transportation. Public transportation shows potential for members and DoD civilians to use it to commute to/from work under normal circumstances and for leisure.

Distance from NAVSTA_SAN_DIEGO_CA to nearest commercial airport: 5.5 miles
Is NAVSTA_SAN_DIEGO_CA served by regularly scheduled public transportation? Yes

Utilities

This attribute identifies a local community's water and sewer systems' ability to receive 1,000 additional people.

Does the local community's water system have the ability to meet an expanded need of an additional 1,000 people moving in the local community? Yes

Does the local community's sewer system have the ability to meet an expanded need of an additional 1,000 people moving in the local community? Yes

NAVSUPPACT_CORONA_CA, CA

Demographics

The following tables provide a short description of the area near the installation/activity. NAVSUPPACT_CORONA_CA is 4.5 miles from Corona, CA, the nearest city with a population of 100,000 or more. The nearest metropolitan statistical area (MSA) is

MSA	Population
Riverside-San Bernardino, CA PMSA	3,254,821

The following entities comprise the military housing area (MHA):

County/City	Population
Riverside	1545387
Total	1,545,387

Child Care

This attribute captures the number of nationally accredited child-care centers within the local community: 22

Cost of Living

Cost of Living provides a relative measure of cost of living in the local community. General Schedule (GS) Locality pay provides a relative scale to compare local salaries with government salaries and Basic Allowance for Housing (BAH) is an indicator of the local rental market. In-state tuition is an indicator of the support provided by the state for active duty family members to participate in higher-level education opportunities. For median household income and house value, the basis of the data (either MSA or number of counties in the MHA or the county of the installation) is indicated.

Median Household Income	(US Avg $41,994)	$42,404	Basis: MSA
Median House Value	(US Avg $119,600)	$138,500	
GS Locality Pay	("Rest of US" 10.9%)	20.1%	
O-3 with Dependents BAH Rate		$1,499	
In-state Tuition for Family Member		Yes	
In-state Tuition Continues if Member PCSs Out of State		No	

Education

This attribute defines the population in local school districts and identifies capacity. The pupil/teacher ratio, graduation rate, and composite SAT I/ACT scores provide a relative quality indicator of education. This attribute also attempts to give communities credit for the potential intellectual capital they provide.

NOTE: "MFR"--means a Memorandum For Record is on file at the installation/activity/agency to document problems in obtaining the required information. Reasons for not being able to obtain information may be that the school district refused to provide the information or the school district does not use or track the information. For

each entry, the number of school districts for which data are available of the total number of school districts reported, and the number of MFRs is indicated.

		Basis
School District(s) Capacity	529,699	21 of 21 districts
Students Enrolled	529,699	21 of 21 districts
Average Pupil/Teacher Ratio	21.9:1	21 of 21 districts
High School Students Enrolled	134,897	17 of 17 districts
Average High School Graduation Rate (US Avg 67.3%)	87.1%	17 of 17 districts
Average Composite SAT I Score (US Avg 1026)	956	16 of 17 districts, 1 MFR
Average ACT Score (US Avg 20.8)	20	17 of 17 districts
Available Graduate/PhD Programs	59	
Available Colleges and/or Universities	75	
Available Vocational and/or Technical Schools	426	

Employment

Unemployment and job growth rates provide an indicator of job availability in the local community. National rates from the Bureau of Labor Statistics are also provided. For each entry, the basis of the data (either MSA or number of counties in the MHA or the county of the installation) is indicated.

The unemployment rates for the last five years:

	1999	2000	2001	2002	2003
Local Data	5.1%	5.1%	5.0%	5.9%	5.9%
National	4.2%	4.0%	4.7%	5.8%	6.0%
Basis:	MSA	MSA	MSA	MSA	MSA

The annual job growth rate for the last five-years:

	1999	2000	2001	2002	2003
Local Data	5.5%	5.0%	3.7%	4.0%	2.9%
National	1.5%	2.4%	.03%	-.31%	.86%
Basis:	MSA	MSA	MSA	MSA	MSA

Housing

This attribute provides an indication of availability of housing, both sales and rental, in the local community. Note: According to the 2000 Census, Vacant Sale and Vacant Rental Units do not equal total Vacant Housing Units. Vacant housing units may also include units that are vacant but not on the market for sale or rent. For each entry, the basis of the data (either MSA or number of counties in the MHA or the county of the installation) is indicated.

Total Vacant Housing Units	151,231	Basis: MSA
Vacant Sale Units	22,464	

Vacant Rental Units	28,161	

Medical Providers

This attribute provides an indicator of availability of medical care for military and DoD civilians in the local community. The table reflects the raw number of physicians/beds and ratio of physicians/beds to population. The basis of the data (either MSA or number of counties in the MHA or the county of the installation) is indicated.

	# Physicians	# Beds	Population	
Local Community	5,037	6,001	3,254,821	Basis: MSA
Ratio	1:646	1:542		
National Ratio (2003)	1:421.2	1:373.7		

Safety/Crime

The local community's Uniform Crime Reports (UCR) Index for 2002 per 100,000 people and the national UCR based on information from the Federal Bureau of Investigation (FBI) for 2002 is provided. The basis of the data (either MSA or state) is indicated.

Local UCR	4,236.4	Basis: MSA
National UCR	4,118.8	

Transportation

Distance to an airport shows convenience and availability of airline transportation. Public transportation shows potential for members and DoD civilians to use it to commute to/from work under normal circumstances and for leisure.

Distance from NAVSUPPACT_CORONA_CA to nearest commercial airport: 12.8 miles
Is NAVSUPPACT_CORONA_CA served by regularly scheduled public transportation? Yes

Utilities

This attribute identifies a local community's water and sewer systems' ability to receive 1,000 additional people.

Does the local community's water system have the ability to meet an expanded need of an additional 1,000 people moving in the local community? Yes

Does the local community's sewer system have the ability to meet an expanded need of an additional 1,000 people moving in the local community? Yes

NAVSUPPACT_CRANE_IN, IN

Demographics

The following tables provide a short description of the area near the installation/activity. NAVSUPPACT_CRANE_IN is 91.2 miles from Indiananpolis, IN, the nearest city with a population of 100,000 or more. The nearest metropolitan statistical area (MSA) is

MSA	Population
Louisville, KY - IN MSA	1,025,598

The following entities comprise the military housing area (MHA):

County/City	Population
Greene	33157
Martin	10369
Monroe	120563
Owen	21786
Total	185,875

Child Care

This attribute captures the number of nationally accredited child-care centers within the local community: 6

Cost of Living

Cost of Living provides a relative measure of cost of living in the local community. General Schedule (GS) Locality pay provides a relative scale to compare local salaries with government salaries and Basic Allowance for Housing (BAH) is an indicator of the local rental market. In-state tuition is an indicator of the support provided by the state for active duty family members to participate in higher-level education opportunities. For median household income and house value, the basis of the data (either MSA or number of counties in the MHA or the county of the installation) is indicated.

Median Household Income	(US Avg $41,994)	$33,984	Basis: 4 of 4 counties
Median House Value	(US Avg $119,600)	$98,773	
GS Locality Pay	("Rest of US" 10.9%)	10.9%	
O-3 with Dependents BAH Rate		$1,002	
In-state Tuition for Family Member		No	
In-state Tuition Continues if Member PCSs Out of State		No	

Education

This attribute defines the population in local school districts and identifies capacity. The pupil/teacher ratio, graduation rate, and composite SAT I/ACT scores provide a relative quality indicator of education. This attribute also attempts to give communities credit for the potential intellectual capital they provide.

NOTE: "MFR"--means a Memorandum For Record is on file at the installation/activity/agency to document problems in obtaining the required information. Reasons for not being able to obtain information may be that the school district refused to provide the information or the school district does not use or track the information. For each entry, the number of school districts for which data are available of the total number of school districts reported, and the number of MFRs is indicated.

		Basis
School District(s) Capacity	29,498	10 of 10 districts
Students Enrolled	24,008	10 of 10 districts
Average Pupil/Teacher Ratio	18.5:1	10 of 10 districts
High School Students Enrolled	24,002	10 of 10 districts
Average High School Graduation Rate (US Avg 67.3%)	90.7%	10 of 10 districts
Average Composite SAT I Score (US Avg 1026)	1008	10 of 10 districts
Average ACT Score (US Avg 20.8)	23	6 of 10 districts, 4 MFRs
Available Graduate/PhD Programs	1	
Available Colleges and/or Universities	2	
Available Vocational and/or Technical Schools	1	

Employment

Unemployment and job growth rates provide an indicator of job availability in the local community. National rates from the Bureau of Labor Statistics are also provided. For each entry, the basis of the data (either MSA or number of counties in the MHA or the county of the installation) is indicated.

The unemployment rates for the last five years:

	1999	2000	2001	2002	2003
Local Data	3.2%	3.1%	4.3%	4.5%	4.4%
National	4.2%	4.0%	4.7%	5.8%	6.0%
Basis:	4 of 4 counties	4 of 4 counties	4 of 4 counties	4 of 4 counties	4 of 4 counties

The annual job growth rate for the last five-years:

	1999	2000	2001	2002	2003
Local Data	- .2%	-1.1%	1.4%	.1%	2.9%
National	1.5%	2.4%	.03%	-.31%	.86%
Basis:	4 of 4 counties	4 of 4 counties	4 of 4 counties	4 of 4 counties	4 of 4 counties

Housing

This attribute provides an indication of availability of housing, both sales and rental, in the local community. Note: According to the 2000 Census, Vacant Sale and Vacant Rental Units do not equal total Vacant Housing Units. Vacant housing units may also include units that are vacant but not on the market for sale or rent. For each entry, the basis of the data (either MSA or number of counties in the MHA or the county of the installation) is indicated.

Total Vacant Housing Units	7,746	Basis: 4 of 4 counties
Vacant Sale Units	1,220	
Vacant Rental Units	1,940	

Medical Providers

This attribute provides an indicator of availability of medical care for military and DoD civilians in the local community. The table reflects the raw number of physicians/beds and ratio of physicians/beds to population. The basis of the data (either MSA or number of counties in the MHA or the county of the installation) is indicated.

	# Physicians	# Beds	Population	
Local Community	314	875	185,875	Basis: 4 of 4 counties
Ratio	1:592	1:212		
National Ratio (2003)	1:421.2	1:373.7		

Safety/Crime

The local community's Uniform Crime Reports (UCR) Index for 2002 per 100,000 people and the national UCR based on information from the Federal Bureau of Investigation (FBI) for 2002 is provided. The basis of the data (either MSA or state) is indicated.

Local UCR	3,750.0	Basis: state
National UCR	4,118.8	

Transportation

Distance to an airport shows convenience and availability of airline transportation. Public transportation shows potential for members and DoD civilians to use it to commute to/from work under normal circumstances and for leisure.

Distance from NAVSUPPACT_CRANE_IN to nearest commercial airport: 91.2 miles
Is NAVSUPPACT_CRANE_IN served by regularly scheduled public transportation? No

Utilities

This attribute identifies a local community's water and sewer systems' ability to receive 1,000 additional people.

Does the local community's water system have the ability to meet an expanded need of an additional 1,000 people moving in the local community? Yes

Does the local community's sewer system have the ability to meet an expanded need of an additional 1,000 people moving in the local community? Yes

NAVSUPPACT_MECHANICSBURG_PA, PA

Demographics

The following tables provide a short description of the area near the installation/activity. NAVSUPPACT_MECHANICSBURG_PA is within Mechanicsburg, PA, the nearest city with a population of 100,000 or more. The nearest metropolitan statistical area (MSA) is

MSA	Population
Harrisburg-Lebanon-Carlisle, PA MSA	629,401

The following entities comprise the military housing area (MHA):

County/City	Population
Cumberland	213674
Dauphin	251798
Lancaster	470658
Lebanon	120327
Perry	43602
York	381751
Total	1,481,810

Child Care

This attribute captures the number of nationally accredited child-care centers within the local community: 89

Cost of Living

Cost of Living provides a relative measure of cost of living in the local community. General Schedule (GS) Locality pay provides a relative scale to compare local salaries with government salaries and Basic Allowance for Housing (BAH) is an indicator of the local rental market. In-state tuition is an indicator of the support provided by the state for active duty family members to participate in higher-level education opportunities. For median household income and house value, the basis of the data (either MSA or number of counties in the MHA or the county of the installation) is indicated.

Median Household Income	(US Avg $41,994)	$43,022	Basis: MSA
Median House Value	(US Avg $119,600)	$107,500	
GS Locality Pay	("Rest of US" 10.9%)	10.9%	
O-3 with Dependents BAH Rate		$1,169	
In-state Tuition for Family Member		Yes	
In-state Tuition Continues if Member PCSs Out of State		No	

Education

This attribute defines the population in local school districts and identifies capacity. The pupil/teacher ratio, graduation rate, and composite SAT I/ACT scores provide a relative quality indicator of education. This attribute also attempts to give communities credit for the potential intellectual capital they provide.

NOTE: "MFR"--means a Memorandum For Record is on file at the installation/activity/agency to document problems in obtaining the required information. Reasons for not being able to obtain information may be that the school district refused to provide the information or the school district does not use or track the information. For each entry, the number of school districts for which data are available of the total number of school districts reported, and the number of MFRs is indicated.

		Basis
School District(s) Capacity	63,640	21 of 33 districts
Students Enrolled	846,932	33 of 33 districts
Average Pupil/Teacher Ratio	15.8:1	33 of 33 districts
High School Students Enrolled	76,978	26 of 26 districts
Average High School Graduation Rate (US Avg 67.3%)	78.6%	26 of 26 districts
Average Composite SAT I Score (US Avg 1026)	903	26 of 26 districts
Average ACT Score (US Avg 20.8)	18	25 of 26 districts
Available Graduate/PhD Programs	54	
Available Colleges and/or Universities	101	
Available Vocational and/or Technical Schools	45	

Employment

Unemployment and job growth rates provide an indicator of job availability in the local community. National rates from the Bureau of Labor Statistics are also provided. For each entry, the basis of the data (either MSA or number of counties in the MHA or the county of the installation) is indicated.

The unemployment rates for the last five years:

	1999	2000	2001	2002	2003
Local Data	3.3%	2.7%	3.4%	4.0%	3.8%
National	4.2%	4.0%	4.7%	5.8%	6.0%
Basis:	MSA	MSA	MSA	MSA	MSA

The annual job growth rate for the last five-years:

	1999	2000	2001	2002	2003
Local Data	- .2%	- .7%	1.4%	1.7%	-1.3%
National	1.5%	2.4%	.03%	-.31%	.86%
Basis:	MSA	MSA	MSA	MSA	MSA

Housing

This attribute provides an indication of availability of housing, both sales and rental, in the local community. Note: According to the 2000 Census, Vacant Sale and Vacant Rental Units do not equal total Vacant Housing Units. Vacant housing units may also include units that are vacant but not on the market for sale or rent. For each entry, the basis of the data (either MSA or number of counties in the MHA or the county of the installation) is indicated.

Total Vacant Housing Units	17,414	Basis: MSA
Vacant Sale Units	3,596	
Vacant Rental Units	6,427	

Medical Providers

This attribute provides an indicator of availability of medical care for military and DoD civilians in the local community. The table reflects the raw number of physicians/beds and ratio of physicians/beds to population. The basis of the data (either MSA or number of counties in the MHA or the county of the installation) is indicated.

	# Physicians	# Beds	Population	
Local Community	1,977	1,530	629,401	Basis: MSA
Ratio	1:318	1:411		
National Ratio (2003)	1:421.2	1:373.7		

Safety/Crime

The local community's Uniform Crime Reports (UCR) Index for 2002 per 100,000 people and the national UCR based on information from the Federal Bureau of Investigation (FBI) for 2002 is provided. The basis of the data (either MSA or state) is indicated.

Local UCR	2,563.4	Basis: MSA
National UCR	4,118.8	

Transportation

Distance to an airport shows convenience and availability of airline transportation. Public transportation shows potential for members and DoD civilians to use it to commute to/from work under normal circumstances and for leisure.

Distance from NAVSUPPACT_MECHANICSBURG_PA to nearest commercial airport: 13.4 miles
Is NAVSUPPACT_MECHANICSBURG_PA served by regularly scheduled public transportation? Yes

Utilities

This attribute identifies a local community's water and sewer systems' ability to receive 1,000 additional people.

Does the local community's water system have the ability to meet an expanded need of an additional 1,000 people moving in the local community? Yes

Does the local community's sewer system have the ability to meet an expanded need of an additional 1,000 people moving in the local community? Yes

NAVSUPPACT_MID_SOUTH_MILLINGTON_TN, TN

Demographics

The following tables provide a short description of the area near the installation/activity. NAVSUPPACT_MID_SOUTH_MILLINGTON_TN is 6 miles from Memphis, TN, the nearest city with a population of 100,000 or more. The nearest metropolitan statistical area (MSA) is

MSA	Population
Memphis, TN-AR-MS MSA	1,135,614

The following entities comprise the military housing area (MHA):

County/City	Population
Crittenden	50866
Desoto	107199
Shelby	897472
Tipton	51271
Total	1,106,808

Child Care

This attribute captures the number of nationally accredited child-care centers within the local community: 23

Cost of Living

Cost of Living provides a relative measure of cost of living in the local community. General Schedule (GS) Locality pay provides a relative scale to compare local salaries with government salaries and Basic Allowance for Housing (BAH) is an indicator of the local rental market. In-state tuition is an indicator of the support provided by the state for active duty family members to participate in higher-level education opportunities. For median household income and house value, the basis of the data (either MSA or number of counties in the MHA or the county of the installation) is indicated.

Median Household Income	(US Avg $41,994)	$40,201	Basis: MSA
Median House Value	(US Avg $119,600)	$92,800	
GS Locality Pay	("Rest of US" 10.9%)	10.9%	
O-3 with Dependents BAH Rate		$1,176	
In-state Tuition for Family Member		Yes	
In-state Tuition Continues if Member PCSs Out of State		Yes	

Education

This attribute defines the population in local school districts and identifies capacity. The pupil/teacher ratio, graduation rate, and composite SAT I/ACT scores provide a relative quality indicator of education. This attribute also attempts to give communities credit for the potential intellectual capital they provide.

NOTE: "MFR"--means a Memorandum For Record is on file at the installation/activity/agency to document problems in obtaining the required information. Reasons for not being able to obtain information may be that the school district refused to provide the information or the school district does not use or track the information. For each entry, the number of school districts for which data are available of the total number of school districts reported, and the number of MFRs is indicated.

		Basis
School District(s) Capacity	200,060	3 of 3 districts
Students Enrolled	173,393	3 of 3 districts
Average Pupil/Teacher Ratio	24.1:1	3 of 3 districts
High School Students Enrolled	50,899	3 of 3 districts
Average High School Graduation Rate (US Avg 67.3%)	69.0%	3 of 3 districts
Average Composite SAT I Score (US Avg 1026)		0 of 3 districts, 3 MFRs
Average ACT Score (US Avg 20.8)	19	3 of 3 districts
Available Graduate/PhD Programs	11	
Available Colleges and/or Universities	24	
Available Vocational and/or Technical Schools	5	

Employment

Unemployment and job growth rates provide an indicator of job availability in the local community. National rates from the Bureau of Labor Statistics are also provided. For each entry, the basis of the data (either MSA or number of counties in the MHA or the county of the installation) is indicated.

The unemployment rates for the last five years:

	1999	2000	2001	2002	2003
Local Data	3.6%	3.8%	4.2%	5.2%	6.2%
National	4.2%	4.0%	4.7%	5.8%	6.0%
Basis:	MSA	MSA	MSA	MSA	MSA

The annual job growth rate for the last five-years:

	1999	2000	2001	2002	2003
Local Data	2.3%	- .4%	.5%	.8%	-1.2%
National	1.5%	2.4%	.03%	-.31%	.86%
Basis:	MSA	MSA	MSA	MSA	MSA

Housing

This attribute provides an indication of availability of housing, both sales and rental, in the local community. Note: According to the 2000 Census, Vacant Sale and Vacant Rental Units do not equal total Vacant Housing Units. Vacant housing units may also include units that are vacant but not on the market for sale or rent. For each entry, the basis of the data (either MSA or number of counties in the MHA or the county of the installation) is indicated.

Total Vacant Housing Units	30,332	Basis: MSA
Vacant Sale Units	6,354	
Vacant Rental Units	13,669	

Medical Providers

This attribute provides an indicator of availability of medical care for military and DoD civilians in the local community. The table reflects the raw number of physicians/beds and ratio of physicians/beds to population. The basis of the data (either MSA or number of counties in the MHA or the county of the installation) is indicated.

	# Physicians	# Beds	Population	
Local Community	3,004	3,824	1,135,614	Basis: MSA
Ratio	1:378	1:297		
National Ratio (2003)	1:421.2	1:373.7		

Safety/Crime

The local community's Uniform Crime Reports (UCR) Index for 2002 per 100,000 people and the national UCR based on information from the Federal Bureau of Investigation (FBI) for 2002 is provided. The basis of the data (either MSA or state) is indicated.

Local UCR	5,018.9	Basis: state
National UCR	4,118.8	

Transportation

Distance to an airport shows convenience and availability of airline transportation. Public transportation shows potential for members and DoD civilians to use it to commute to/from work under normal circumstances and for leisure.

Distance from NAVSUPPACT_MID_SOUTH_MILLINGTON_TN to nearest commercial airport: 25.0 miles
Is NAVSUPPACT_MID_SOUTH_MILLINGTON_TN served by regularly scheduled public transportation? No

Utilities

This attribute identifies a local community's water and sewer systems' ability to receive 1,000 additional people.

Does the local community's water system have the ability to meet an expanded need of an additional 1,000 people moving in the local community? Yes

Does the local community's sewer system have the ability to meet an expanded need of an additional 1,000 people moving in the local community? Yes

NAVSUPPACT_NEW_ORLEANS_LA, LA

Demographics

The following tables provide a short description of the area near the installation/activity. NAVSUPPACT_NEW_ORLEANS_LA is within New Orleans, LA, the nearest city with a population of 100,000 or more. The nearest metropolitan statistical area (MSA) is

MSA	Population
New Orleans, LA MSA	1,337,726

The following entities comprise the military housing area (MHA):

County/City	Population
Hancock	42967
Jefferson	455466
Orleans	484674
Plaquemines	26757
St. Bernard	67229
St. Helena	10525
St. Tammany	191268
Tangipahoa	100588
Total	1,379,474

Child Care

This attribute captures the number of nationally accredited child-care centers within the local community: 29

Cost of Living

Cost of Living provides a relative measure of cost of living in the local community. General Schedule (GS) Locality pay provides a relative scale to compare local salaries with government salaries and Basic Allowance for Housing (BAH) is an indicator of the local rental market. In-state tuition is an indicator of the support provided by the state for active duty family members to participate in higher-level education opportunities. For median household income and house value, the basis of the data (either MSA or number of counties in the MHA or the county of the installation) is indicated.

Median Household Income	(US Avg $41,994)	$35,317	Basis: MSA
Median House Value	(US Avg $119,600)	$98,700	
GS Locality Pay	("Rest of US" 10.9%)	10.9%	
O-3 with Dependents BAH Rate		$1,133	
In-state Tuition for Family Member		Yes	
In-state Tuition Continues if Member PCSs Out of State		Yes	

Education

This attribute defines the population in local school districts and identifies capacity. The pupil/teacher ratio, graduation rate, and composite SAT I/ACT scores provide a relative quality indicator of education. This attribute also attempts to give communities credit for the potential intellectual capital they provide.

NOTE: "MFR"--means a Memorandum For Record is on file at the installation/activity/agency to document problems in obtaining the required information. Reasons for not being able to obtain information may be that the school district refused to provide the information or the school district does not use or track the information. For each entry, the number of school districts for which data are available of the total number of school districts reported, and the number of MFRs is indicated.

		Basis
School District(s) Capacity		0 of 4 districts, 4 MFRs
Students Enrolled	135,292	4 of 4 districts
Average Pupil/Teacher Ratio	15.9:1	4 of 4 districts
High School Students Enrolled	34,726	4 of 4 districts
Average High School Graduation Rate (US Avg 67.3%)	91.9%	4 of 4 districts
Average Composite SAT I Score (US Avg 1026)	1062	1 of 4 districts, 3 MFRs
Average ACT Score (US Avg 20.8)	18	4 of 4 districts
Available Graduate/PhD Programs	9	
Available Colleges and/or Universities	11	
Available Vocational and/or Technical Schools	5	

Employment

Unemployment and job growth rates provide an indicator of job availability in the local community. National rates from the Bureau of Labor Statistics are also provided. For each entry, the basis of the data (either MSA or number of counties in the MHA or the county of the installation) is indicated.

The unemployment rates for the last five years:

	1999	2000	2001	2002	2003
Local Data	4.3%	4.9%	5.1%	5.4%	5.8%
National	4.2%	4.0%	4.7%	5.8%	6.0%
Basis:	MSA	MSA	MSA	MSA	MSA

The annual job growth rate for the last five-years:

	1999	2000	2001	2002	2003
Local Data	.2%	-1.8%	.4%	-3.5%	1.4%
National	1.5%	2.4%	.03%	-.31%	.86%
Basis:	MSA	MSA	MSA	MSA	MSA

Housing

This attribute provides an indication of availability of housing, both sales and rental, in the local community. Note: According to the 2000 Census, Vacant Sale and Vacant Rental Units do not equal total Vacant Housing Units. Vacant housing units may also include units that are vacant but not on the market for sale or rent. For each entry, the basis of the data (either MSA or number of counties in the MHA or the county of the installation) is indicated.

Total Vacant Housing Units	50,655	Basis: MSA
Vacant Sale Units	6,321	
Vacant Rental Units	16,782	

Medical Providers

This attribute provides an indicator of availability of medical care for military and DoD civilians in the local community. The table reflects the raw number of physicians/beds and ratio of physicians/beds to population. The basis of the data (either MSA or number of counties in the MHA or the county of the installation) is indicated.

	# Physicians	# Beds	Population	
Local Community	4,902	5,684	1,337,726	Basis: MSA
Ratio	1:273	1:235		
National Ratio (2003)	1:421.2	1:373.7		

Safety/Crime

The local community's Uniform Crime Reports (UCR) Index for 2002 per 100,000 people and the national UCR based on information from the Federal Bureau of Investigation (FBI) for 2002 is provided. The basis of the data (either MSA or state) is indicated.

Local UCR	5,180.4	Basis: MSA
National UCR	4,118.8	

Transportation

Distance to an airport shows convenience and availability of airline transportation. Public transportation shows potential for members and DoD civilians to use it to commute to/from work under normal circumstances and for leisure.

Distance from NAVSUPPACT_NEW_ORLEANS_LA to nearest commercial airport: 16.0 miles
Is NAVSUPPACT_NEW_ORLEANS_LA served by regularly scheduled public transportation? Yes

Utilities

This attribute identifies a local community's water and sewer systems' ability to receive 1,000 additional people.

Does the local community's water system have the ability to meet an expanded need of an additional 1,000 people moving in the local community? Yes

Does the local community's sewer system have the ability to meet an expanded need of an additional 1,000 people moving in the local community? Yes

NAVSUPPACT_NORFOLK_VA, VA

Demographics

The following tables provide a short description of the area near the installation/activity. NAVSUPPACT_NORFOLK_VA is within Norfolk, VA, the nearest city with a population of 100,000 or more. The nearest metropolitan statistical area (MSA) is

MSA	Population
Norfolk-Virginia Beach-Newport News, VA-NC MSA	1,569,541

The following entities comprise the military housing area (MHA):

County/City	Population
Chesapeake City	199184
Currituck	18190
Fredericksburg City	19279
Isle Of Wight	29728
Norfolk City	234403
Portsmouth City	100565
Suffolk City	63677
Virginia Beach City	425257
Total	1,090,283

Child Care

This attribute captures the number of nationally accredited child-care centers within the local community: 14

Cost of Living

Cost of Living provides a relative measure of cost of living in the local community. General Schedule (GS) Locality pay provides a relative scale to compare local salaries with government salaries and Basic Allowance for Housing (BAH) is an indicator of the local rental market. In-state tuition is an indicator of the support provided by the state for active duty family members to participate in higher-level education opportunities. For median household income and house value, the basis of the data (either MSA or number of counties in the MHA or the county of the installation) is indicated.

Median Household Income	(US Avg $41,994)	$42,448	Basis: MSA
Median House Value	(US Avg $119,600)	$110,100	
GS Locality Pay	("Rest of US" 10.9%)	10.9%	
O-3 with Dependents BAH Rate		$1,130	
In-state Tuition for Family Member		No	
In-state Tuition Continues if Member PCSs Out of State		No	

Education

This attribute defines the population in local school districts and identifies capacity. The pupil/teacher ratio, graduation rate, and composite SAT I/ACT scores provide a relative quality indicator of education. This attribute also attempts to give communities credit for the potential intellectual capital they provide.

NOTE: "MFR"--means a Memorandum For Record is on file at the installation/activity/agency to document problems in obtaining the required information. Reasons for not being able to obtain information may be that the school district refused to provide the information or the school district does not use or track the information. For each entry, the number of school districts for which data are available of the total number of school districts reported, and the number of MFRs is indicated.

		Basis
School District(s) Capacity	197,546	4 of 5 districts, 1 MFR
Students Enrolled	198,947	5 of 5 districts
Average Pupil/Teacher Ratio	12.7:1	5 of 5 districts
High School Students Enrolled	55,944	5 of 5 districts
Average High School Graduation Rate (US Avg 67.3%)	79.8%	5 of 5 districts
Average Composite SAT I Score (US Avg 1026)	968	5 of 5 districts
Average ACT Score (US Avg 20.8)	17	1 of 5 districts, 4 MFRs
Available Graduate/PhD Programs	12	
Available Colleges and/or Universities	17	
Available Vocational and/or Technical Schools	15	

Employment

Unemployment and job growth rates provide an indicator of job availability in the local community. National rates from the Bureau of Labor Statistics are also provided. For each entry, the basis of the data (either MSA or number of counties in the MHA or the county of the installation) is indicated.

The unemployment rates for the last five years:

	1999	2000	2001	2002	2003
Local Data	3.4%	2.6%	3.5%	4.2%	4.4%
National	4.2%	4.0%	4.7%	5.8%	6.0%
Basis:	MSA	MSA	MSA	MSA	MSA

The annual job growth rate for the last five-years:

	1999	2000	2001	2002	2003
Local Data	.1%	1.4%	.9%	1.8%	1.9%
National	1.5%	2.4%	.03%	-.31%	.86%
Basis:	MSA	MSA	MSA	MSA	MSA

Housing

This attribute provides an indication of availability of housing, both sales and rental, in the local community. Note: According to the 2000 Census, Vacant Sale and Vacant Rental Units do not equal total Vacant Housing Units. Vacant housing units may also include units that are vacant but not on the market for sale or rent. For each entry, the basis of the data (either MSA or number of counties in the MHA or the county of the installation) is indicated.

Total Vacant Housing Units	41,676	Basis: MSA
Vacant Sale Units	7,856	
Vacant Rental Units	13,560	

Medical Providers

This attribute provides an indicator of availability of medical care for military and DoD civilians in the local community. The table reflects the raw number of physicians/beds and ratio of physicians/beds to population. The basis of the data (either MSA or number of counties in the MHA or the county of the installation) is indicated.

	# Physicians	# Beds	Population	
Local Community	3,599	2,936	1,569,541	Basis: MSA
Ratio	1:436	1:535		
National Ratio (2003)	1:421.2	1:373.7		

Safety/Crime

The local community's Uniform Crime Reports (UCR) Index for 2002 per 100,000 people and the national UCR based on information from the Federal Bureau of Investigation (FBI) for 2002 is provided. The basis of the data (either MSA or state) is indicated.

Local UCR	4,478.8	Basis: MSA
National UCR	4,118.8	

Transportation

Distance to an airport shows convenience and availability of airline transportation. Public transportation shows potential for members and DoD civilians to use it to commute to/from work under normal circumstances and for leisure.

Distance from NAVSUPPACT_NORFOLK_VA to nearest commercial airport: 5.7 miles
Is NAVSUPPACT_NORFOLK_VA served by regularly scheduled public transportation? Yes

Utilities

This attribute identifies a local community's water and sewer systems' ability to receive 1,000 additional people.

Does the local community's water system have the ability to meet an expanded need of an additional 1,000 people moving in the local community? Yes

Does the local community's sewer system have the ability to meet an expanded need of an additional 1,000 people moving in the local community? Yes

NAVSUPPACT_ORLANDO_FL, FL

Demographics

The following tables provide a short description of the area near the installation/activity. NAVSUPPACT_ORLANDO_FL is 15 miles from Orlando, FL, the nearest city with a population of 100,000 or more. The nearest metropolitan statistical area (MSA) is

MSA	Population
Orlando, FL MSA	1,644,561

The following entities comprise the military housing area (MHA):

County/City	Population
Orange	896344
Osceola	172493
Seminole	365196
Volusia	443343
Total	1,877,376

Child Care

This attribute captures the number of nationally accredited child-care centers within the local community: 46

Cost of Living

Cost of Living provides a relative measure of cost of living in the local community. General Schedule (GS) Locality pay provides a relative scale to compare local salaries with government salaries and Basic Allowance for Housing (BAH) is an indicator of the local rental market. In-state tuition is an indicator of the support provided by the state for active duty family members to participate in higher-level education opportunities. For median household income and house value, the basis of the data (either MSA or number of counties in the MHA or the county of the installation) is indicated.

Median Household Income	(US Avg $41,994)	$41,871	Basis: MSA
Median House Value	(US Avg $119,600)	$109,100	
GS Locality Pay	("Rest of US" 10.9%)	10.9%	
O-3 with Dependents BAH Rate		$1,254	
In-state Tuition for Family Member		Yes	
In-state Tuition Continues if Member PCSs Out of State		Yes	

Education

This attribute defines the population in local school districts and identifies capacity. The pupil/teacher ratio, graduation rate, and composite SAT I/ACT scores provide a relative quality indicator of education. This attribute also attempts to give communities credit for the potential intellectual capital they provide.

NOTE: "MFR"--means a Memorandum For Record is on file at the installation/activity/agency to document problems in obtaining the required information. Reasons for not being able to obtain information may be that the school district refused to provide the information or the school district does not use or track the information. For each entry, the number of school districts for which data are available of the total number of school districts reported, and the number of MFRs is indicated.

		Basis
School District(s) Capacity	410,556	4 of 4 districts
Students Enrolled	318,813	4 of 4 districts
Average Pupil/Teacher Ratio	17.3:1	4 of 4 districts
High School Students Enrolled	92,743	4 of 4 districts
Average High School Graduation Rate (US Avg 67.3%)	73.2%	4 of 4 districts
Average Composite SAT I Score (US Avg 1026)	996	4 of 4 districts
Average ACT Score (US Avg 20.8)	20	4 of 4 districts
Available Graduate/PhD Programs	11	
Available Colleges and/or Universities	3	
Available Vocational and/or Technical Schools	21	

Employment

Unemployment and job growth rates provide an indicator of job availability in the local community. National rates from the Bureau of Labor Statistics are also provided. For each entry, the basis of the data (either MSA or number of counties in the MHA or the county of the installation) is indicated.

The unemployment rates for the last five years:

	1999	2000	2001	2002	2003
Local Data	2.7%	2.6%	4.0%	5.3%	4.9%
National	4.2%	4.0%	4.7%	5.8%	6.0%
Basis:	MSA	MSA	MSA	MSA	MSA

The annual job growth rate for the last five-years:

	1999	2000	2001	2002	2003
Local Data	4.8%	2.1%	.7%	- .9%	1.8%
National	1.5%	2.4%	.03%	-.31%	.86%
Basis:	MSA	MSA	MSA	MSA	MSA

Housing

This attribute provides an indication of availability of housing, both sales and rental, in the local community. Note: According to the 2000 Census, Vacant Sale and Vacant Rental Units do not equal total Vacant Housing Units. Vacant housing units may also include units that are vacant but not on the market for sale or rent. For each entry, the basis of the data (either MSA or number of counties in the MHA or the county of the installation) is indicated.

Total Vacant Housing Units	58,303	Basis: MSA
Vacant Sale Units	8,680	
Vacant Rental Units	17,915	

Medical Providers

This attribute provides an indicator of availability of medical care for military and DoD civilians in the local community. The table reflects the raw number of physicians/beds and ratio of physicians/beds to population. The basis of the data (either MSA or number of counties in the MHA or the county of the installation) is indicated.

	# Physicians	# Beds	Population	
Local Community	3,399	4,808	1,644,561	Basis: MSA
Ratio	1:484	1:342		
National Ratio (2003)	1:421.2	1:373.7		

Safety/Crime

The local community's Uniform Crime Reports (UCR) Index for 2002 per 100,000 people and the national UCR based on information from the Federal Bureau of Investigation (FBI) for 2002 is provided. The basis of the data (either MSA or state) is indicated.

Local UCR	5,709.9	Basis: MSA
National UCR	4,118.8	

Transportation

Distance to an airport shows convenience and availability of airline transportation. Public transportation shows potential for members and DoD civilians to use it to commute to/from work under normal circumstances and for leisure.

Distance from NAVSUPPACT_ORLANDO_FL to nearest commercial airport: 21.0 miles
Is NAVSUPPACT_ORLANDO_FL served by regularly scheduled public transportation? Yes

Utilities

This attribute identifies a local community's water and sewer systems' ability to receive 1,000 additional people.

Does the local community's water system have the ability to meet an expanded need of an additional 1,000 people moving in the local community? Yes

Does the local community's sewer system have the ability to meet an expanded need of an additional 1,000 people moving in the local community? Yes

NAVSUPPACT_PANAMA_CITY_FL, FL

Demographics

The following tables provide a short description of the area near the installation/activity. NAVSUPPACT_PANAMA_CITY_FL is 128 miles from Tallahassee, FL, the nearest city with a population of 100,000 or more. The nearest metropolitan statistical area (MSA) is

MSA	Population
Panama City, FL MSA	148,217

The following entities comprise the military housing area (MHA):

County/City	Population
Bay	148217
Gulf	13332
Total	161,549

Child Care

This attribute captures the number of nationally accredited child-care centers within the local community: 4

Cost of Living

Cost of Living provides a relative measure of cost of living in the local community. General Schedule (GS) Locality pay provides a relative scale to compare local salaries with government salaries and Basic Allowance for Housing (BAH) is an indicator of the local rental market. In-state tuition is an indicator of the support provided by the state for active duty family members to participate in higher-level education opportunities. For median household income and house value, the basis of the data (either MSA or number of counties in the MHA or the county of the installation) is indicated.

Median Household Income	(US Avg $41,994)	$36,092	Basis: MSA
Median House Value	(US Avg $119,600)	$93,500	
GS Locality Pay	("Rest of US" 10.9%)	10.9%	
O-3 with Dependents BAH Rate		$1,042	
In-state Tuition for Family Member		Yes	
In-state Tuition Continues if Member PCSs Out of State		Yes	

Education

This attribute defines the population in local school districts and identifies capacity. The pupil/teacher ratio, graduation rate, and composite SAT I/ACT scores provide a relative quality indicator of education. This attribute also attempts to give communities credit for the potential intellectual capital they provide.

NOTE: "MFR"--means a Memorandum For Record is on file at the installation/activity/agency to document problems in obtaining the required information. Reasons for not being able to obtain information may be that the school district refused to provide the information or the school district does not use or track the information. For

each entry, the number of school districts for which data are available of the total number of school districts reported, and the number of MFRs is indicated.

		Basis
School District(s) Capacity	26,461	1 of 1 district
Students Enrolled	27,789	1 of 1 district
Average Pupil/Teacher Ratio	20.0:1	1 of 1 district
High School Students Enrolled	7,639	1 of 1 district
Average High School Graduation Rate (US Avg 67.3%)	76.6%	1 of 1 district
Average Composite SAT I Score (US Avg 1026)	516	1 of 1 district
Average ACT Score (US Avg 20.8)	21	1 of 1 district
Available Graduate/PhD Programs	3	
Available Colleges and/or Universities	1	
Available Vocational and/or Technical Schools	1	

Employment

Unemployment and job growth rates provide an indicator of job availability in the local community. National rates from the Bureau of Labor Statistics are also provided. For each entry, the basis of the data (either MSA or number of counties in the MHA or the county of the installation) is indicated.

The unemployment rates for the last five years:

	1999	2000	2001	2002	2003
Local Data	6.1%	5.9%	5.9%	5.8%	5.4%
National	4.2%	4.0%	4.7%	5.8%	6.0%
Basis:	MSA	MSA	MSA	MSA	MSA

The annual job growth rate for the last five-years:

	1999	2000	2001	2002	2003
Local Data	1.2%	-1.3%	.9%	3.0%	2.8%
National	1.5%	2.4%	.03%	-.31%	.86%
Basis:	MSA	MSA	MSA	MSA	MSA

Housing

This attribute provides an indication of availability of housing, both sales and rental, in the local community. Note: According to the 2000 Census, Vacant Sale and Vacant Rental Units do not equal total Vacant Housing Units. Vacant housing units may also include units that are vacant but not on the market for sale or rent. For each entry, the basis of the data (either MSA or number of counties in the MHA or the county of the installation) is indicated.

Total Vacant Housing Units	18,838	Basis: MSA
Vacant Sale Units	1,312	
Vacant Rental Units	5,446	

Medical Providers

This attribute provides an indicator of availability of medical care for military and DoD civilians in the local community. The table reflects the raw number of physicians/beds and ratio of physicians/beds to population. The basis of the data (either MSA or number of counties in the MHA or the county of the installation) is indicated.

	# Physicians	# Beds	Population	
Local Community	284	547	148,217	Basis: MSA
Ratio	1:522	1:271		
National Ratio (2003)	1:421.2	1:373.7		

Safety/Crime

The local community's Uniform Crime Reports (UCR) Index for 2002 per 100,000 people and the national UCR based on information from the Federal Bureau of Investigation (FBI) for 2002 is provided. The basis of the data (either MSA or state) is indicated.

Local UCR	6,240.9	Basis: MSA
National UCR	4,118.8	

Transportation

Distance to an airport shows convenience and availability of airline transportation. Public transportation shows potential for members and DoD civilians to use it to commute to/from work under normal circumstances and for leisure.

Distance from NAVSUPPACT_PANAMA_CITY_FL to nearest commercial airport: 5.0 miles
Is NAVSUPPACT_PANAMA_CITY_FL served by regularly scheduled public transportation? Yes

Utilities

This attribute identifies a local community's water and sewer systems' ability to receive 1,000 additional people.

Does the local community's water system have the ability to meet an expanded need of an additional 1,000 people moving in the local community? Yes

Does the local community's sewer system have the ability to meet an expanded need of an additional 1,000 people moving in the local community? Yes

NAVSUPPU_SARATOGA_SPRINGS_NY, NY

Demographics

The following tables provide a short description of the area near the installation/activity. NAVSUPPU_SARATOGA_SPRINGS_NY is 122 miles from Springfield, MA, the nearest city with a population of 100,000 or more. The nearest metropolitan statistical area (MSA) is

MSA	Population
Albany-Schenectady-Troy, NY MSA	875,583

The following entities comprise the military housing area (MHA):

County/City	Population
Albany	294565
Rensselaer	152538
Saratoga	200635
Schenectady	146555
Total	794,293

Child Care

This attribute captures the number of nationally accredited child-care centers within the local community: 7

Cost of Living

Cost of Living provides a relative measure of cost of living in the local community. General Schedule (GS) Locality pay provides a relative scale to compare local salaries with government salaries and Basic Allowance for Housing (BAH) is an indicator of the local rental market. In-state tuition is an indicator of the support provided by the state for active duty family members to participate in higher-level education opportunities. For median household income and house value, the basis of the data (either MSA or number of counties in the MHA or the county of the installation) is indicated.

Median Household Income	(US Avg $41,994)	$43,250	Basis: MSA
Median House Value	(US Avg $119,600)	$107,400	
GS Locality Pay	("Rest of US" 10.9%)	10.9%	
O-3 with Dependents BAH Rate		$1,360	
In-state Tuition for Family Member		Yes	
In-state Tuition Continues if Member PCSs Out of State		No	

Education

This attribute defines the population in local school districts and identifies capacity. The pupil/teacher ratio, graduation rate, and composite SAT I/ACT scores provide a relative quality indicator of education. This attribute also attempts to give communities credit for the potential intellectual capital they provide.

NOTE: "MFR"--means a Memorandum For Record is on file at the installation/activity/agency to document problems in obtaining the required information. Reasons for not being able to obtain information may be that the school district refused to provide the information or the school district does not use or track the information. For each entry, the number of school districts for which data are available of the total number of school districts reported, and the number of MFRs is indicated.

		Basis
School District(s) Capacity	27,006	8 of 10 districts, 2 MFRs
Students Enrolled	34,142	10 of 10 districts
Average Pupil/Teacher Ratio	13.2:1	10 of 10 districts
High School Students Enrolled	11,002	10 of 10 districts
Average High School Graduation Rate (US Avg 67.3%)	91.7%	10 of 10 districts
Average Composite SAT I Score (US Avg 1026)	1093	10 of 10 districts
Average ACT Score (US Avg 20.8)	24	6 of 10 districts, 6 MFRs
Available Graduate/PhD Programs	11	
Available Colleges and/or Universities	24	
Available Vocational and/or Technical Schools	15	

Employment

Unemployment and job growth rates provide an indicator of job availability in the local community. National rates from the Bureau of Labor Statistics are also provided. For each entry, the basis of the data (either MSA or number of counties in the MHA or the county of the installation) is indicated.

The unemployment rates for the last five years:

	1999	2000	2001	2002	2003
Local Data	3.5%	3.4%	3.1%	3.8%	4.0%
National	4.2%	4.0%	4.7%	5.8%	6.0%
Basis:	MSA	MSA	MSA	MSA	MSA

The annual job growth rate for the last five-years:

	1999	2000	2001	2002	2003
Local Data	- .5%	- .7%	.8%	2.2%	- .1%
National	1.5%	2.4%	.03%	-.31%	.86%
Basis:	MSA	MSA	MSA	MSA	MSA

Housing

This attribute provides an indication of availability of housing, both sales and rental, in the local community. Note: According to the 2000 Census, Vacant Sale and Vacant Rental Units do not equal total Vacant Housing Units. Vacant housing units may also include units that are vacant but not on the market for sale or rent. For each entry, the basis of the data (either MSA or number of counties in the MHA or the county of the installation) is indicated.

Total Vacant Housing Units	35,978	Basis: MSA
Vacant Sale Units	5,320	
Vacant Rental Units	9,748	

Medical Providers

This attribute provides an indicator of availability of medical care for military and DoD civilians in the local community. The table reflects the raw number of physicians/beds and ratio of physicians/beds to population. The basis of the data (either MSA or number of counties in the MHA or the county of the installation) is indicated.

	# Physicians	# Beds	Population	
Local Community	2,495	2,757	875,583	Basis: MSA
Ratio	1:351	1:318		
National Ratio (2003)	1:421.2	1:373.7		

Safety/Crime

The local community's Uniform Crime Reports (UCR) Index for 2002 per 100,000 people and the national UCR based on information from the Federal Bureau of Investigation (FBI) for 2002 is provided. The basis of the data (either MSA or state) is indicated.

Local UCR	2,803.7	Basis: state
National UCR	4,118.8	

Transportation

Distance to an airport shows convenience and availability of airline transportation. Public transportation shows potential for members and DoD civilians to use it to commute to/from work under normal circumstances and for leisure.

Distance from NAVSUPPU_SARATOGA_SPRINGS_NY to nearest commercial airport: 29.0 miles
Is NAVSUPPU_SARATOGA_SPRINGS_NY served by regularly scheduled public transportation? No

Utilities

This attribute identifies a local community's water and sewer systems' ability to receive 1,000 additional people.

Does the local community's water system have the ability to meet an expanded need of an additional 1,000 people moving in the local community? Yes

Does the local community's sewer system have the ability to meet an expanded need of an additional 1,000 people moving in the local community? Yes

NAVWPNSTA_SEAL_BEACH_CA, CA

Demographics

The following tables provide a short description of the area near the installation/activity. NAVWPNSTA_SEAL_BEACH_CA is 0.6 miles from Long Beach, CA, the nearest city with a population of 100,000 or more. The nearest metropolitan statistical area (MSA) is

MSA	Population
Orange County, CA PMSA	2,846,289

The following entities comprise the military housing area (MHA):

County/City	Population
Los Angeles	9519338
Orange	2846289
San Bernardino	1709434
Ventura	753197
Total	14,828,258

Child Care

This attribute captures the number of nationally accredited child-care centers within the local community: 206

Cost of Living

Cost of Living provides a relative measure of cost of living in the local community. General Schedule (GS) Locality pay provides a relative scale to compare local salaries with government salaries and Basic Allowance for Housing (BAH) is an indicator of the local rental market. In-state tuition is an indicator of the support provided by the state for active duty family members to participate in higher-level education opportunities. For median household income and house value, the basis of the data (either MSA or number of counties in the MHA or the county of the installation) is indicated.

Median Household Income	(US Avg $41,994)	$58,820	Basis: MSA
Median House Value	(US Avg $119,600)	$270,000	
GS Locality Pay	("Rest of US" 10.9%)	20.1%	
O-3 with Dependents BAH Rate		$2,039	
In-state Tuition for Family Member		Yes	
In-state Tuition Continues if Member PCSs Out of State		No	

Education

This attribute defines the population in local school districts and identifies capacity. The pupil/teacher ratio, graduation rate, and composite SAT I/ACT scores provide a relative quality indicator of education. This attribute also attempts to give communities credit for the potential intellectual capital they provide.

NOTE: "MFR"--means a Memorandum For Record is on file at the installation/activity/agency to document problems in obtaining the required information. Reasons for not being able to obtain information may be that the school district refused to provide the information or the school district does not use or track the information. For each entry, the number of school districts for which data are available of the total number of school districts reported, and the number of MFRs is indicated.

		Basis
School District(s) Capacity	822,941	48 of 49 districts, 1 MFR
Students Enrolled	842,422	49 of 49 districts
Average Pupil/Teacher Ratio	22.0:1	49 of 49 districts
High School Students Enrolled	241,524	28 of 28 districts
Average High School Graduation Rate (US Avg 67.3%)	89.5%	28 of 28 districts
Average Composite SAT I Score (US Avg 1026)	987	28 of 28 districts
Average ACT Score (US Avg 20.8)	21	28 of 28 districts
Available Graduate/PhD Programs	15	
Available Colleges and/or Universities	17	
Available Vocational and/or Technical Schools	8	

Employment

Unemployment and job growth rates provide an indicator of job availability in the local community. National rates from the Bureau of Labor Statistics are also provided. For each entry, the basis of the data (either MSA or number of counties in the MHA or the county of the installation) is indicated.

The unemployment rates for the last five years:

	1999	2000	2001	2002	2003
Local Data	2.6%	2.5%	3.0%	4.1%	3.8%
National	4.2%	4.0%	4.7%	5.8%	6.0%
Basis:	MSA	MSA	MSA	MSA	MSA

The annual job growth rate for the last five-years:

	1999	2000	2001	2002	2003
Local Data	2.7%	3.0%	1.4%	.1%	2.3%
National	1.5%	2.4%	.03%	-.31%	.86%
Basis:	MSA	MSA	MSA	MSA	MSA

Housing

This attribute provides an indication of availability of housing, both sales and rental, in the local community. Note: According to the 2000 Census, Vacant Sale and Vacant Rental Units do not equal total Vacant Housing Units. Vacant housing units may also include units that are vacant but not on the market for sale or rent. For each entry, the basis of the data (either MSA or number of counties in the MHA or the county of the installation) is indicated.

Total Vacant Housing Units	34,197	Basis: MSA
Vacant Sale Units	5,975	
Vacant Rental Units	11,664	

Medical Providers

This attribute provides an indicator of availability of medical care for military and DoD civilians in the local community. The table reflects the raw number of physicians/beds and ratio of physicians/beds to population. The basis of the data (either MSA or number of counties in the MHA or the county of the installation) is indicated.

	# Physicians	# Beds	Population	
Local Community	7,135	5,232	2,846,289	Basis: MSA
Ratio	1:399	1:544		
National Ratio (2003)	1:421.2	1:373.7		

Safety/Crime

The local community's Uniform Crime Reports (UCR) Index for 2002 per 100,000 people and the national UCR based on information from the Federal Bureau of Investigation (FBI) for 2002 is provided. The basis of the data (either MSA or state) is indicated.

Local UCR	2,788.2	Basis: MSA
National UCR	4,118.8	

Transportation

Distance to an airport shows convenience and availability of airline transportation. Public transportation shows potential for members and DoD civilians to use it to commute to/from work under normal circumstances and for leisure.

Distance from NAVWPNSTA_SEAL_BEACH_CA to nearest commercial airport: 8.2 miles
Is NAVWPNSTA_SEAL_BEACH_CA served by regularly scheduled public transportation? Yes

Utilities

This attribute identifies a local community's water and sewer systems' ability to receive 1,000 additional people.

Does the local community's water system have the ability to meet an expanded need of an additional 1,000 people moving in the local community? Yes

Does the local community's sewer system have the ability to meet an expanded need of an additional 1,000 people moving in the local community? Yes

NAVWPNSTA_SEAL_BEACH_CA_DET_CONCORD, CA

Demographics

The following tables provide a short description of the area near the installation/activity. NAVWPNSTA_SEAL_BEACH_CA_DET_CONCORD is within Concord, CA, the nearest city with a population of 100,000 or more. The nearest metropolitan statistical area (MSA) is

MSA	Population
Oakland, CA PMSA	2,392,557

The following entities comprise the military housing area (MHA):

County/City	Population
Alameda	1443741
Contra Costa	948816
Total	2,392,557

Child Care

This attribute captures the number of nationally accredited child-care centers within the local community: 29

Cost of Living

Cost of Living provides a relative measure of cost of living in the local community. General Schedule (GS) Locality pay provides a relative scale to compare local salaries with government salaries and Basic Allowance for Housing (BAH) is an indicator of the local rental market. In-state tuition is an indicator of the support provided by the state for active duty family members to participate in higher-level education opportunities. For median household income and house value, the basis of the data (either MSA or number of counties in the MHA or the county of the installation) is indicated.

Median Household Income	(US Avg $41,994)	$59,365	Basis: MSA
Median House Value	(US Avg $119,600)	$289,100	
GS Locality Pay	("Rest of US" 10.9%)	24.2%	
O-3 with Dependents BAH Rate		$2,373	
In-state Tuition for Family Member		Yes	
In-state Tuition Continues if Member PCSs Out of State		No	

Education

This attribute defines the population in local school districts and identifies capacity. The pupil/teacher ratio, graduation rate, and composite SAT I/ACT scores provide a relative quality indicator of education. This attribute also attempts to give communities credit for the potential intellectual capital they provide.

NOTE: "MFR"--means a Memorandum For Record is on file at the installation/activity/agency to document problems in obtaining the required information. Reasons for not being able to obtain information may be that the school district refused to provide the information or the school district does not use or track the information. For

each entry, the number of school districts for which data are available of the total number of school districts reported, and the number of MFRs is indicated.

		Basis
School District(s) Capacity	223,247	21 of 23 districts, 2 MFRs
Students Enrolled	209,741	22 of 23 districts, 1 MFR
Average Pupil/Teacher Ratio	20.1:1	22 of 23 districts, 1 MFR
High School Students Enrolled	61,505	16 of 16 districts, 2 MFRs
Average High School Graduation Rate (US Avg 67.3%)	91.0%	16 of 16 districts, 2 MFRs
Average Composite SAT I Score (US Avg 1026)	1036	16 of 16 districts
Average ACT Score (US Avg 20.8)	22	14 of 16 districts, 2 MFRs
Available Graduate/PhD Programs	10	
Available Colleges and/or Universities	20	
Available Vocational and/or Technical Schools	19	

Employment

Unemployment and job growth rates provide an indicator of job availability in the local community. National rates from the Bureau of Labor Statistics are also provided. For each entry, the basis of the data (either MSA or number of counties in the MHA or the county of the installation) is indicated.

The unemployment rates for the last five years:

	1999	2000	2001	2002	2003
Local Data	3.3%	2.9%	4.0%	6.1%	6.3%
National	4.2%	4.0%	4.7%	5.8%	6.0%
Basis:	MSA	MSA	MSA	MSA	MSA

The annual job growth rate for the last five-years:

	1999	2000	2001	2002	2003
Local Data	2.4%	3.4%	.6%	- .7%	- .8%
National	1.5%	2.4%	.03%	-.31%	.86%
Basis:	MSA	MSA	MSA	MSA	MSA

Housing

This attribute provides an indication of availability of housing, both sales and rental, in the local community. Note: According to the 2000 Census, Vacant Sale and Vacant Rental Units do not equal total Vacant Housing Units. Vacant housing units may also include units that are vacant but not on the market for sale or rent. For each entry, the basis of the data (either MSA or number of counties in the MHA or the county of the installation) is indicated.

Total Vacant Housing Units	27,265	Basis: MSA
Vacant Sale Units	5,844	
Vacant Rental Units	9,389	

Medical Providers

This attribute provides an indicator of availability of medical care for military and DoD civilians in the local community. The table reflects the raw number of physicians/beds and ratio of physicians/beds to population. The basis of the data (either MSA or number of counties in the MHA or the county of the installation) is indicated.

	# Physicians	# Beds	Population	
Local Community	5,767	4,757	2,392,557	Basis: MSA
Ratio	1:415	1:503		
National Ratio (2003)	1:421.2	1:373.7		

Safety/Crime

The local community's Uniform Crime Reports (UCR) Index for 2002 per 100,000 people and the national UCR based on information from the Federal Bureau of Investigation (FBI) for 2002 is provided. The basis of the data (either MSA or state) is indicated.

Local UCR	4,896.8	Basis: MSA
National UCR	4,118.8	

Transportation

Distance to an airport shows convenience and availability of airline transportation. Public transportation shows potential for members and DoD civilians to use it to commute to/from work under normal circumstances and for leisure.

Distance from NAVWPNSTA_SEAL_BEACH_CA_DET_CONCORD to nearest commercial airport: 33.6 miles
Is NAVWPNSTA_SEAL_BEACH_CA_DET_CONCORD served by regularly scheduled public transportation? Yes

Utilities

This attribute identifies a local community's water and sewer systems' ability to receive 1,000 additional people.

Does the local community's water system have the ability to meet an expanded need of an additional 1,000 people moving in the local community? Yes

Does the local community's sewer system have the ability to meet an expanded need of an additional 1,000 people moving in the local community? Yes

NETSAFA_PENSACOLA_FL, FL

Demographics

The following tables provide a short description of the area near the installation/activity. NETSAFA_PENSACOLA_FL is 75 miles from Mobile, AL, the nearest city with a population of 100,000 or more. The nearest metropolitan statistical area (MSA) is

MSA	Population
Pensacola, FL MSA	412,153

The following entities comprise the military housing area (MHA):

County/City	Population
Escambia	294410
Santa Rosa	117743
Total	412,153

Child Care

This attribute captures the number of nationally accredited child-care centers within the local community: 16

Cost of Living

Cost of Living provides a relative measure of cost of living in the local community. General Schedule (GS) Locality pay provides a relative scale to compare local salaries with government salaries and Basic Allowance for Housing (BAH) is an indicator of the local rental market. In-state tuition is an indicator of the support provided by the state for active duty family members to participate in higher-level education opportunities. For median household income and house value, the basis of the data (either MSA or number of counties in the MHA or the county of the installation) is indicated.

Median Household Income	(US Avg $41,994)	$40,201	Basis: MSA
Median House Value	(US Avg $119,600)	$92,800	
GS Locality Pay	("Rest of US" 10.9%)	10.9%	
O-3 with Dependents BAH Rate		$ 946	
In-state Tuition for Family Member		Yes	
In-state Tuition Continues if Member PCSs Out of State		Yes	

Education

This attribute defines the population in local school districts and identifies capacity. The pupil/teacher ratio, graduation rate, and composite SAT I/ACT scores provide a relative quality indicator of education. This attribute also attempts to give communities credit for the potential intellectual capital they provide.

NOTE: "MFR"--means a Memorandum For Record is on file at the installation/activity/agency to document problems in obtaining the required information. Reasons for not being able to obtain information may be that the school district refused to provide the information or the school district does not use or track the information. For

each entry, the number of school districts for which data are available of the total number of school districts reported, and the number of MFRs is indicated.

		Basis
School District(s) Capacity	48,362	1 of 1 district
Students Enrolled	43,273	1 of 1 district
Average Pupil/Teacher Ratio	26.0:1	1 of 1 district
High School Students Enrolled	11,372	1 of 1 district
Average High School Graduation Rate (US Avg 67.3%)	79.0%	1 of 1 district
Average Composite SAT I Score (US Avg 1026)	1029	1 of 1 district
Average ACT Score (US Avg 20.8)	21	1 of 1 district
Available Graduate/PhD Programs	2	
Available Colleges and/or Universities	3	
Available Vocational and/or Technical Schools	2	

Employment

Unemployment and job growth rates provide an indicator of job availability in the local community. National rates from the Bureau of Labor Statistics are also provided. For each entry, the basis of the data (either MSA or number of counties in the MHA or the county of the installation) is indicated.

The unemployment rates for the last five years:

	1999	2000	2001	2002	2003
Local Data	3.6%	3.9%	4.8%	4.5%	4.1%
National	4.2%	4.0%	4.7%	5.8%	6.0%
Basis:	MSA	MSA	MSA	MSA	MSA

The annual job growth rate for the last five-years:

	1999	2000	2001	2002	2003
Local Data	1.5%	- .5%	-1.2%	- .3%	1.8%
National	1.5%	2.4%	.03%	-.31%	.86%
Basis:	MSA	MSA	MSA	MSA	MSA

Housing

This attribute provides an indication of availability of housing, both sales and rental, in the local community. Note: According to the 2000 Census, Vacant Sale and Vacant Rental Units do not equal total Vacant Housing Units. Vacant housing units may also include units that are vacant but not on the market for sale or rent. For each entry, the basis of the data (either MSA or number of counties in the MHA or the county of the installation) is indicated.

Total Vacant Housing Units	18,924	Basis: MSA
Vacant Sale Units	2,935	
Vacant Rental Units	6,654	

Medical Providers

This attribute provides an indicator of availability of medical care for military and DoD civilians in the local community. The table reflects the raw number of physicians/beds and ratio of physicians/beds to population. The basis of the data (either MSA or number of counties in the MHA or the county of the installation) is indicated.

	# Physicians	# Beds	Population	
Local Community	901	1,634	412,153	Basis: MSA
Ratio	1:457	1:252		
National Ratio (2003)	1:421.2	1:373.7		

Safety/Crime

The local community's Uniform Crime Reports (UCR) Index for 2002 per 100,000 people and the national UCR based on information from the Federal Bureau of Investigation (FBI) for 2002 is provided. The basis of the data (either MSA or state) is indicated.

Local UCR	4,230.9	Basis: MSA
National UCR	4,118.8	

Transportation

Distance to an airport shows convenience and availability of airline transportation. Public transportation shows potential for members and DoD civilians to use it to commute to/from work under normal circumstances and for leisure.

Distance from NETSAFA_PENSACOLA_FL to nearest commercial airport: 6.5 miles
Is NETSAFA_PENSACOLA_FL served by regularly scheduled public transportation? Yes

Utilities

This attribute identifies a local community's water and sewer systems' ability to receive 1,000 additional people.

Does the local community's water system have the ability to meet an expanded need of an additional 1,000 people moving in the local community? Yes

Does the local community's sewer system have the ability to meet an expanded need of an additional 1,000 people moving in the local community? Yes

PACMISRANFAC_HAWAREA_BARKING_SANDS_HI, HI

Demographics

The following tables provide a short description of the area near the installation/activity. PACMISRANFAC_HAWAREA_BARKING_SANDS_HI is 137 miles from Honolulu, HI, the nearest city with a population of 100,000 or more. The nearest metropolitan statistical area (MSA) is

MSA	Population
Honolulu, HI MSA	876,156

The following entities comprise the military housing area (MHA):

County/City	Population
Honolulu	876156
Kauai	58463
Total	934,619

Child Care

This attribute captures the number of nationally accredited child-care centers within the local community: 3

Cost of Living

Cost of Living provides a relative measure of cost of living in the local community. General Schedule (GS) Locality pay provides a relative scale to compare local salaries with government salaries and Basic Allowance for Housing (BAH) is an indicator of the local rental market. In-state tuition is an indicator of the support provided by the state for active duty family members to participate in higher-level education opportunities. For median household income and house value, the basis of the data (either MSA or number of counties in the MHA or the county of the installation) is indicated.

Median Household Income	(US Avg $41,994)	$51,483	Basis: 2 of 2 counties
Median House Value	(US Avg $119,600)	$303,189	
GS Locality Pay	("Rest of US" 10.9%)	25.0%	
O-3 with Dependents BAH Rate		$2,089	
In-state Tuition for Family Member		Yes	
In-state Tuition Continues if Member PCSs Out of State		No	

Education

This attribute defines the population in local school districts and identifies capacity. The pupil/teacher ratio, graduation rate, and composite SAT I/ACT scores provide a relative quality indicator of education. This attribute also attempts to give communities credit for the potential intellectual capital they provide.

NOTE: "MFR"--means a Memorandum For Record is on file at the installation/activity/agency to document problems in obtaining the required information. Reasons for not being able to obtain information may be that the school district refused to provide the information or the school district does not use or track the information. For

each entry, the number of school districts for which data are available of the total number of school districts reported, and the number of MFRs is indicated.

		Basis
School District(s) Capacity	12,549	1 of 1 district
Students Enrolled	10,263	1 of 1 district
Average Pupil/Teacher Ratio	27.0:1	1 of 1 district
High School Students Enrolled	3,293	1 of 1 district
Average High School Graduation Rate (US Avg 67.3%)	97.0%	1 of 1 district
Average Composite SAT I Score (US Avg 1026)	1002	1 of 1 district
Average ACT Score (US Avg 20.8)	22	1 of 1 district
Available Graduate/PhD Programs	0	
Available Colleges and/or Universities	1	
Available Vocational and/or Technical Schools	1	

Employment

Unemployment and job growth rates provide an indicator of job availability in the local community. National rates from the Bureau of Labor Statistics are also provided. For each entry, the basis of the data (either MSA or number of counties in the MHA or the county of the installation) is indicated.

The unemployment rates for the last five years:

	1999	2000	2001	2002	2003
Local Data	5.1%	3.9%	4.2%	4.0%	4.0%
National	4.2%	4.0%	4.7%	5.8%	6.0%
Basis:	2 of 2 counties	2 of 2 counties	2 of 2 counties	2 of 2 counties	2 of 2 counties

The annual job growth rate for the last five-years:

	1999	2000	2001	2002	2003
Local Data	- .1%	1.3%	-2.9%	2.7%	1.8%
National	1.5%	2.4%	.03%	-.31%	.86%
Basis:	2 of 2 counties	2 of 2 counties	2 of 2 counties	2 of 2 counties	2 of 2 counties

Housing

This attribute provides an indication of availability of housing, both sales and rental, in the local community. Note: According to the 2000 Census, Vacant Sale and Vacant Rental Units do not equal total Vacant Housing Units. Vacant housing units may also include units that are vacant but not on the market for sale or rent. For each entry, the basis of the data (either MSA or number of counties in the MHA or the county of the installation) is indicated.

Total Vacant Housing Units	14,837	Basis: 2 of 2 counties
Vacant Sale Units	999	
Vacant Rental Units	1,951	

Medical Providers

This attribute provides an indicator of availability of medical care for military and DoD civilians in the local community. The table reflects the raw number of physicians/beds and ratio of physicians/beds to population. The basis of the data (either MSA or number of counties in the MHA or the county of the installation) is indicated.

	# Physicians	# Beds	Population	
Local Community	2,697	2,030	934,619	Basis: 2 of 2 counties
Ratio	1:347	1:460		
National Ratio (2003)	1:421.2	1:373.7		

Safety/Crime

The local community's Uniform Crime Reports (UCR) Index for 2002 per 100,000 people and the national UCR based on information from the Federal Bureau of Investigation (FBI) for 2002 is provided. The basis of the data (either MSA or state) is indicated.

Local UCR	6,043.7	Basis: state
National UCR	4,118.8	

Transportation

Distance to an airport shows convenience and availability of airline transportation. Public transportation shows potential for members and DoD civilians to use it to commute to/from work under normal circumstances and for leisure.

Distance from PACMISRANFAC_HAWAREA_BARKING_SANDS_HI to nearest commercial airport: 38.0 miles
Is PACMISRANFAC_HAWAREA_BARKING_SANDS_HI served by regularly scheduled public transportation? No

Utilities

This attribute identifies a local community's water and sewer systems' ability to receive 1,000 additional people.

Does the local community's water system have the ability to meet an expanded need of an additional 1,000 people moving in the local community? Yes

Does the local community's sewer system have the ability to meet an expanded need of an additional 1,000 people moving in the local community? Yes

SPAWARINFOTECHCEN_NEW_ORLEANS_LA, LA

Demographics

The following tables provide a short description of the area near the installation/activity. SPAWARINFOTECHCEN_NEW_ORLEANS_LA is within New Orleans, LA, the nearest city with a population of 100,000 or more. The nearest metropolitan statistical area (MSA) is

MSA	Population
New Orleans, LA MSA	1,337,726

The following entities comprise the military housing area (MHA):

County/City	Population
Hancock	42967
Jefferson	455466
Orleans	484674
Plaquemines	26757
St. Bernard	67229
St. Helena	10525
St. Tammany	191268
Tangipahoa	100588
Total	1,379,474

Child Care

This attribute captures the number of nationally accredited child-care centers within the local community: 29

Cost of Living

Cost of Living provides a relative measure of cost of living in the local community. General Schedule (GS) Locality pay provides a relative scale to compare local salaries with government salaries and Basic Allowance for Housing (BAH) is an indicator of the local rental market. In-state tuition is an indicator of the support provided by the state for active duty family members to participate in higher-level education opportunities. For median household income and house value, the basis of the data (either MSA or number of counties in the MHA or the county of the installation) is indicated.

Median Household Income	(US Avg $41,994)	$35,371	Basis: MSA
Median House Value	(US Avg $119,600)	$98,700	
GS Locality Pay	("Rest of US" 10.9%)	10.9%	
O-3 with Dependents BAH Rate		$1,133	
In-state Tuition for Family Member		Yes	
In-state Tuition Continues if Member PCSs Out of State		Yes	

Education

This attribute defines the population in local school districts and identifies capacity. The pupil/teacher ratio, graduation rate, and composite SAT I/ACT scores provide a relative quality indicator of education. This attribute also attempts to give communities credit for the potential intellectual capital they provide.

NOTE: "MFR"--means a Memorandum For Record is on file at the installation/activity/agency to document problems in obtaining the required information. Reasons for not being able to obtain information may be that the school district refused to provide the information or the school district does not use or track the information. For each entry, the number of school districts for which data are available of the total number of school districts reported, and the number of MFRs is indicated.

		Basis
School District(s) Capacity	180,335	5 of 5 districts
Students Enrolled	169,373	5 of 5 districts
Average Pupil/Teacher Ratio	23.2:1	5 of 5 districts
High School Students Enrolled	44,831	5 of 5 districts
Average High School Graduation Rate (US Avg 67.3%)	80.8%	5 of 5 districts
Average Composite SAT I Score (US Avg 1026)		0 of 5 districts, 5 MFRs
Average ACT Score (US Avg 20.8)	19	5 of 5 districts
Available Graduate/PhD Programs	9	
Available Colleges and/or Universities	12	
Available Vocational and/or Technical Schools	26	

Employment

Unemployment and job growth rates provide an indicator of job availability in the local community. National rates from the Bureau of Labor Statistics are also provided. For each entry, the basis of the data (either MSA or number of counties in the MHA or the county of the installation) is indicated.

The unemployment rates for the last five years:

	1999	2000	2001	2002	2003
Local Data	4.3%	4.9%	5.1%	5.4%	5.8%
National	4.2%	4.0%	4.7%	5.8%	6.0%
Basis:	MSA	MSA	MSA	MSA	MSA

The annual job growth rate for the last five-years:

	1999	2000	2001	2002	2003
Local Data	.2%	-1.8%	.4%	-3.5%	1.4%
National	1.5%	2.4%	.03%	-.31%	.86%
Basis:	MSA	MSA	MSA	MSA	MSA

Housing

This attribute provides an indication of availability of housing, both sales and rental, in the local community. Note: According to the 2000 Census, Vacant Sale and Vacant Rental Units do not equal total Vacant Housing Units. Vacant housing units may also include units that are vacant but not on the market for sale or rent. For each entry, the basis of the data (either MSA or number of counties in the MHA or the county of the installation) is indicated.

Total Vacant Housing Units	50,655	Basis: MSA
Vacant Sale Units	6,321	
Vacant Rental Units	16,782	

Medical Providers

This attribute provides an indicator of availability of medical care for military and DoD civilians in the local community. The table reflects the raw number of physicians/beds and ratio of physicians/beds to population. The basis of the data (either MSA or number of counties in the MHA or the county of the installation) is indicated.

	# Physicians	# Beds	Population	
Local Community	4,902	5,684	1,337,726	Basis: MSA
Ratio	1:273	1:235		
National Ratio (2003)	1:421.2	1:373.7		

Safety/Crime

The local community's Uniform Crime Reports (UCR) Index for 2002 per 100,000 people and the national UCR based on information from the Federal Bureau of Investigation (FBI) for 2002 is provided. The basis of the data (either MSA or state) is indicated.

Local UCR	5,180.4	Basis: MSA
National UCR	4,118.8	

Transportation

Distance to an airport shows convenience and availability of airline transportation. Public transportation shows potential for members and DoD civilians to use it to commute to/from work under normal circumstances and for leisure.

Distance from SPAWARINFOTECHCEN_NEW_ORLEANS_LA to nearest commercial airport: 16.9 miles
Is SPAWARINFOTECHCEN_NEW_ORLEANS_LA served by regularly scheduled public transportation? Yes

Utilities

This attribute identifies a local community's water and sewer systems' ability to receive 1,000 additional people.

Does the local community's water system have the ability to meet an expanded need of an additional 1,000 people moving in the local community? Yes

Does the local community's sewer system have the ability to meet an expanded need of an additional 1,000 people moving in the local community? Yes

SUBASE_BANGOR_WA, WA

Demographics

The following tables provide a short description of the area near the installation/activity. SUBASE_BANGOR_WA is 41.2 miles from Tacoma, WA, the nearest city with a population of 100,000 or more. The nearest metropolitan statistical area (MSA) is

MSA	Population
Bremerton, WA PMSA	231,969

The following entities comprise the military housing area (MHA):

County/City	Population
Jefferson	25953
Kitsap	231969
Mason	49405
Total	307,327

Child Care

This attribute captures the number of nationally accredited child-care centers within the local community: 5

Cost of Living

Cost of Living provides a relative measure of cost of living in the local community. General Schedule (GS) Locality pay provides a relative scale to compare local salaries with government salaries and Basic Allowance for Housing (BAH) is an indicator of the local rental market. In-state tuition is an indicator of the support provided by the state for active duty family members to participate in higher-level education opportunities. For median household income and house value, the basis of the data (either MSA or number of counties in the MHA or the county of the installation) is indicated.

Median Household Income	(US Avg $41,994)	$46,840	Basis: MSA
Median House Value	(US Avg $119,600)	$152,100	
GS Locality Pay	("Rest of US" 10.9%)	15.1%	
O-3 with Dependents BAH Rate		$1,176	
In-state Tuition for Family Member		Yes	
In-state Tuition Continues if Member PCSs Out of State		No	

Education

This attribute defines the population in local school districts and identifies capacity. The pupil/teacher ratio, graduation rate, and composite SAT I/ACT scores provide a relative quality indicator of education. This attribute also attempts to give communities credit for the potential intellectual capital they provide.

NOTE: "MFR"--means a Memorandum For Record is on file at the installation/activity/agency to document problems in obtaining the required information. Reasons for not being able to obtain information may be that the

school district refused to provide the information or the school district does not use or track the information. For each entry, the number of school districts for which data are available of the total number of school districts reported, and the number of MFRs is indicated.

		Basis
School District(s) Capacity	107,849	10 of 11 districts
Students Enrolled	90,915	10 of 11 districts
Average Pupil/Teacher Ratio	20.4:1	10 of 11 districts
High School Students Enrolled	26,011	8 of 13 districts
Average High School Graduation Rate (US Avg 67.3%)	70.3%	8 of 13 districts
Average Composite SAT I Score (US Avg 1026)	1070	7 of 13 districts
Average ACT Score (US Avg 20.8)	22	2 of 13 districts
Available Graduate/PhD Programs	2	
Available Colleges and/or Universities	4	
Available Vocational and/or Technical Schools	1	

Employment

Unemployment and job growth rates provide an indicator of job availability in the local community. National rates from the Bureau of Labor Statistics are also provided. For each entry, the basis of the data (either MSA or number of counties in the MHA or the county of the installation) is indicated.

The unemployment rates for the last five years:

	1999	2000	2001	2002	2003
Local Data	5.0%	5.6%	6.0%	6.2%	6.4%
National	4.2%	4.0%	4.7%	5.8%	6.0%
Basis:	MSA	MSA	MSA	MSA	MSA

The annual job growth rate for the last five-years:

	1999	2000	2001	2002	2003
Local Data	4.4%	-2.2%	- .9%	7.0%	1.7%
National	1.5%	2.4%	.03%	-.31%	.86%
Basis:	MSA	MSA	MSA	MSA	MSA

Housing

This attribute provides an indication of availability of housing, both sales and rental, in the local community. Note: According to the 2000 Census, Vacant Sale and Vacant Rental Units do not equal total Vacant Housing Units. Vacant housing units may also include units that are vacant but not on the market for sale or rent. For each entry, the basis of the data (either MSA or number of counties in the MHA or the county of the installation) is indicated.

Total Vacant Housing Units	6,228	Basis: MSA
Vacant Sale Units	1,273	

Vacant Rental Units	2,063	

Medical Providers

This attribute provides an indicator of availability of medical care for military and DoD civilians in the local community. The table reflects the raw number of physicians/beds and ratio of physicians/beds to population. The basis of the data (either MSA or number of counties in the MHA or the county of the installation) is indicated.

	# Physicians	# Beds	Population	
Local Community	375	239	231,969	Basis: MSA
Ratio	1:619	1:971		
National Ratio (2003)	1:421.2	1:373.7		

Safety/Crime

The local community's Uniform Crime Reports (UCR) Index for 2002 per 100,000 people and the national UCR based on information from the Federal Bureau of Investigation (FBI) for 2002 is provided. The basis of the data (either MSA or state) is indicated.

Local UCR	3,829.6	Basis: MSA
National UCR	4,118.8	

Transportation

Distance to an airport shows convenience and availability of airline transportation. Public transportation shows potential for members and DoD civilians to use it to commute to/from work under normal circumstances and for leisure.

Distance from SUBASE_BANGOR_WA to nearest commercial airport: 64.0 miles
Is SUBASE_BANGOR_WA served by regularly scheduled public transportation? Yes

Utilities

This attribute identifies a local community's water and sewer systems' ability to receive 1,000 additional people.

Does the local community's water system have the ability to meet an expanded need of an additional 1,000 people moving in the local community? Yes

Does the local community's sewer system have the ability to meet an expanded need of an additional 1,000 people moving in the local community? Yes

SUBASE_KINGS_BAY_GA, GA

Demographics

The following tables provide a short description of the area near the installation/activity. SUBASE_KINGS_BAY_GA is 39 miles from Jacksonville, FL, the nearest city with a population of 100,000 or more. The nearest metropolitan statistical area (MSA) is

MSA	Population
Jacksonville, Fl MSA	1,100,491

The following entities comprise the military housing area (MHA):

County/City	Population
Camden	43664
Charlton	10282
Glynn	67568
Nassau	57663
Total	179,177

Child Care

This attribute captures the number of nationally accredited child-care centers within the local community: 5

Cost of Living

Cost of Living provides a relative measure of cost of living in the local community. General Schedule (GS) Locality pay provides a relative scale to compare local salaries with government salaries and Basic Allowance for Housing (BAH) is an indicator of the local rental market. In-state tuition is an indicator of the support provided by the state for active duty family members to participate in higher-level education opportunities. For median household income and house value, the basis of the data (either MSA or number of counties in the MHA or the county of the installation) is indicated.

Median Household Income	(US Avg $41,994)	$41,033	Basis: 4 of 4 counties
Median House Value	(US Avg $119,600)	$108,602	
GS Locality Pay	("Rest of US" 10.9%)	10.9%	
O-3 with Dependents BAH Rate		$ 874	
In-state Tuition for Family Member		Yes	
In-state Tuition Continues if Member PCSs Out of State		Yes	

Education

This attribute defines the population in local school districts and identifies capacity. The pupil/teacher ratio, graduation rate, and composite SAT I/ACT scores provide a relative quality indicator of education. This attribute also attempts to give communities credit for the potential intellectual capital they provide.

NOTE: "MFR"--means a Memorandum For Record is on file at the installation/activity/agency to document problems in obtaining the required information. Reasons for not being able to obtain information may be that the school district refused to provide the information or the school district does not use or track the information. For each entry, the number of school districts for which data are available of the total number of school districts reported, and the number of MFRs is indicated.

		Basis
School District(s) Capacity		0 of 1 district, 1 MFR
Students Enrolled	9,703	1 of 1 district
Average Pupil/Teacher Ratio	17.0:1	1 of 1 district
High School Students Enrolled	2,578	1 of 1 district
Average High School Graduation Rate (US Avg 67.3%)	90.0%	1 of 1 district
Average Composite SAT I Score (US Avg 1026)	965	1 of 1 district
Average ACT Score (US Avg 20.8)	18	1 of 1 district
Available Graduate/PhD Programs	0	
Available Colleges and/or Universities	1	
Available Vocational and/or Technical Schools	0	

Employment

Unemployment and job growth rates provide an indicator of job availability in the local community. National rates from the Bureau of Labor Statistics are also provided. For each entry, the basis of the data (either MSA or number of counties in the MHA or the county of the installation) is indicated.

The unemployment rates for the last five years:

	1999	2000	2001	2002	2003
Local Data	3.5%	3.5%	3.6%	4.2%	4.6%
National	4.2%	4.0%	4.7%	5.8%	6.0%
Basis:	4 of 4 counties	4 of 4 counties	4 of 4 counties	4 of 4 counties	4 of 4 counties

The annual job growth rate for the last five-years:

	1999	2000	2001	2002	2003
Local Data	2.2%	.6%	-1.4%	.3%	1.2%
National	1.5%	2.4%	.03%	-.31%	.86%
Basis:	4 of 4 counties	4 of 4 counties	4 of 4 counties	4 of 4 counties	4 of 4 counties

Housing

This attribute provides an indication of availability of housing, both sales and rental, in the local community. Note: According to the 2000 Census, Vacant Sale and Vacant Rental Units do not equal total Vacant Housing Units. Vacant housing units may also include units that are vacant but not on the market for sale or rent. For each entry, the basis of the data (either MSA or number of counties in the MHA or the county of the installation) is indicated.

Total Vacant Housing Units	12,135	Basis: 4 of 4 counties
Vacant Sale Units	1,221	
Vacant Rental Units	3,771	

Medical Providers

This attribute provides an indicator of availability of medical care for military and DoD civilians in the local community. The table reflects the raw number of physicians/beds and ratio of physicians/beds to population. The basis of the data (either MSA or number of counties in the MHA or the county of the installation) is indicated.

	# Physicians	# Beds	Population	
Local Community	285	360	179,177	Basis: 4 of 4 counties
Ratio	1:629	1:498		
National Ratio (2003)	1:421.2	1:373.7		

Safety/Crime

The local community's Uniform Crime Reports (UCR) Index for 2002 per 100,000 people and the national UCR based on information from the Federal Bureau of Investigation (FBI) for 2002 is provided. The basis of the data (either MSA or state) is indicated.

Local UCR	4,507.2	Basis: state
National UCR	4,118.8	

Transportation

Distance to an airport shows convenience and availability of airline transportation. Public transportation shows potential for members and DoD civilians to use it to commute to/from work under normal circumstances and for leisure.

Distance from SUBASE_KINGS_BAY_GA to nearest commercial airport: 30.0 miles
Is SUBASE_KINGS_BAY_GA served by regularly scheduled public transportation? No

Utilities

This attribute identifies a local community's water and sewer systems' ability to receive 1,000 additional people.

Does the local community's water system have the ability to meet an expanded need of an additional 1,000 people moving in the local community? Yes

Does the local community's sewer system have the ability to meet an expanded need of an additional 1,000 people moving in the local community? Yes

SUBASE_NEW_LONDON_CT, CT

Demographics

The following tables provide a short description of the area near the installation/activity. SUBASE_NEW_LONDON_CT is 50.7 miles from Hartford, CT, the nearest city with a population of 100,000 or more. The nearest metropolitan statistical area (MSA) is

MSA	Population
New London-Norwich, CT NECMA	259,088

The following entities comprise the military housing area (MHA):

County/City	Population
New London	259088
Windham	109091
Total	368,179

Child Care

This attribute captures the number of nationally accredited child-care centers within the local community: 31

Cost of Living

Cost of Living provides a relative measure of cost of living in the local community. General Schedule (GS) Locality pay provides a relative scale to compare local salaries with government salaries and Basic Allowance for Housing (BAH) is an indicator of the local rental market. In-state tuition is an indicator of the support provided by the state for active duty family members to participate in higher-level education opportunities. For median household income and house value, the basis of the data (either MSA or number of counties in the MHA or the county of the installation) is indicated.

Median Household Income	(US Avg $41,994)	$50,646	Basis: MSA
Median House Value	(US Avg $119,600)	$142,200	
GS Locality Pay	("Rest of US" 10.9%)	17.9%	
O-3 with Dependents BAH Rate		$1,624	
In-state Tuition for Family Member		Yes	
In-state Tuition Continues if Member PCSs Out of State		Yes	

Education

This attribute defines the population in local school districts and identifies capacity. The pupil/teacher ratio, graduation rate, and composite SAT I/ACT scores provide a relative quality indicator of education. This attribute also attempts to give communities credit for the potential intellectual capital they provide.

NOTE: "MFR"--means a Memorandum For Record is on file at the installation/activity/agency to document problems in obtaining the required information. Reasons for not being able to obtain information may be that the school district refused to provide the information or the school district does not use or track the information. For

each entry, the number of school districts for which data are available of the total number of school districts reported, and the number of MFRs is indicated.

		Basis
School District(s) Capacity	40,881	17 of 18 districts, 1 MFR
Students Enrolled	37,545	18 of 18 districts
Average Pupil/Teacher Ratio	13.3:1	18 of 18 districts
High School Students Enrolled	12,052	12 of 12 districts
Average High School Graduation Rate (US Avg 67.3%)	90.1%	12 of 12 districts
Average Composite SAT I Score (US Avg 1026)	1002	12 of 12 districts
Average ACT Score (US Avg 20.8)		0 of 12 districts, 12 MFRs
Available Graduate/PhD Programs	7	
Available Colleges and/or Universities	8	
Available Vocational and/or Technical Schools	1	

Employment

Unemployment and job growth rates provide an indicator of job availability in the local community. National rates from the Bureau of Labor Statistics are also provided. For each entry, the basis of the data (either MSA or number of counties in the MHA or the county of the installation) is indicated.

The unemployment rates for the last five years:

	1999	2000	2001	2002	2003
Local Data	3.3%	2.3%	2.8%	3.7%	4.8%
National	4.2%	4.0%	4.7%	5.8%	6.0%
Basis:	MSA	MSA	MSA	MSA	MSA

The annual job growth rate for the last five-years:

	1999	2000	2001	2002	2003
Local Data	1.8%	2.5%	- .2%	2.7%	1.5%
National	1.5%	2.4%	.03%	-.31%	.86%
Basis:	MSA	MSA	MSA	MSA	MSA

Housing

This attribute provides an indication of availability of housing, both sales and rental, in the local community. Note: According to the 2000 Census, Vacant Sale and Vacant Rental Units do not equal total Vacant Housing Units. Vacant housing units may also include units that are vacant but not on the market for sale or rent. For each entry, the basis of the data (either MSA or number of counties in the MHA or the county of the installation) is indicated.

Total Vacant Housing Units	10,839	Basis:

Vacant Sale Units	1,085	MSA
Vacant Rental Units	2,328	

Medical Providers

This attribute provides an indicator of availability of medical care for military and DoD civilians in the local community. The table reflects the raw number of physicians/beds and ratio of physicians/beds to population. The basis of the data (either MSA or number of counties in the MHA or the county of the installation) is indicated.

	# Physicians	# Beds	Population	
Local Community	543	433	259,088	Basis: MSA
Ratio	1:477	1:598		
National Ratio (2003)	1:421.2	1:373.7		

Safety/Crime

The local community's Uniform Crime Reports (UCR) Index for 2002 per 100,000 people and the national UCR based on information from the Federal Bureau of Investigation (FBI) for 2002 is provided. The basis of the data (either MSA or state) is indicated.

Local UCR	2,997.2	Basis: state
National UCR	4,118.8	

Transportation

Distance to an airport shows convenience and availability of airline transportation. Public transportation shows potential for members and DoD civilians to use it to commute to/from work under normal circumstances and for leisure.

Distance from SUBASE_NEW_LONDON_CT to nearest commercial airport: 4.7 miles
Is SUBASE_NEW_LONDON_CT served by regularly scheduled public transportation? Yes

Utilities

This attribute identifies a local community's water and sewer systems' ability to receive 1,000 additional people.

Does the local community's water system have the ability to meet an expanded need of an additional 1,000 people moving in the local community? Yes

Does the local community's sewer system have the ability to meet an expanded need of an additional 1,000 people moving in the local community? Yes

SUBASE_SAN_DIEGO_CA, CA

Demographics

The following tables provide a short description of the area near the installation/activity. SUBASE_SAN_DIEGO_CA is within San Diego, CA, the nearest city with a population of 100,000 or more. The nearest metropolitan statistical area (MSA) is

MSA	Population
San Diego, CA MSA	2,813,833

The following entities comprise the military housing area (MHA):

County/City	Population
San Diego	2813833
Total	2,813,833

Child Care

This attribute captures the number of nationally accredited child-care centers within the local community: 68

Cost of Living

Cost of Living provides a relative measure of cost of living in the local community. General Schedule (GS) Locality pay provides a relative scale to compare local salaries with government salaries and Basic Allowance for Housing (BAH) is an indicator of the local rental market. In-state tuition is an indicator of the support provided by the state for active duty family members to participate in higher-level education opportunities. For median household income and house value, the basis of the data (either MSA or number of counties in the MHA or the county of the installation) is indicated.

Median Household Income	(US Avg $41,994)	$47,067	Basis: MSA
Median House Value	(US Avg $119,600)	$227,200	
GS Locality Pay	("Rest of US" 10.9%)	16.2%	
O-3 with Dependents BAH Rate		$1,882	
In-state Tuition for Family Member		Yes	
In-state Tuition Continues if Member PCSs Out of State		No	

Education

This attribute defines the population in local school districts and identifies capacity. The pupil/teacher ratio, graduation rate, and composite SAT I/ACT scores provide a relative quality indicator of education. This attribute also attempts to give communities credit for the potential intellectual capital they provide.

NOTE: "MFR"--means a Memorandum For Record is on file at the installation/activity/agency to document problems in obtaining the required information. Reasons for not being able to obtain information may be that the school district refused to provide the information or the school district does not use or track the information. For

each entry, the number of school districts for which data are available of the total number of school districts reported, and the number of MFRs is indicated.

		Basis
School District(s) Capacity	334,567	18 of 18 districts
Students Enrolled	301,504	18 of 18 districts
Average Pupil/Teacher Ratio	19.9:1	18 of 18 districts
High School Students Enrolled	88,975	4 of 4 districts
Average High School Graduation Rate (US Avg 67.3%)	87.6%	4 of 4 districts
Average Composite SAT I Score (US Avg 1026)	989	4 of 4 districts
Average ACT Score (US Avg 20.8)	21	4 of 4 districts
Available Graduate/PhD Programs	24	
Available Colleges and/or Universities	34	
Available Vocational and/or Technical Schools	6	

Employment

Unemployment and job growth rates provide an indicator of job availability in the local community. National rates from the Bureau of Labor Statistics are also provided. For each entry, the basis of the data (either MSA or number of counties in the MHA or the county of the installation) is indicated.

The unemployment rates for the last five years:

	1999	2000	2001	2002	2003
Local Data	3.1%	3.0%	3.2%	4.3%	4.3%
National	4.2%	4.0%	4.7%	5.8%	6.0%
Basis:	MSA	MSA	MSA	MSA	MSA

The annual job growth rate for the last five-years:

	1999	2000	2001	2002	2003
Local Data	3.4%	3.3%	1.7%	1.7%	1.7%
National	1.5%	2.4%	.03%	-.31%	.86%
Basis:	MSA	MSA	MSA	MSA	MSA

Housing

This attribute provides an indication of availability of housing, both sales and rental, in the local community. Note: According to the 2000 Census, Vacant Sale and Vacant Rental Units do not equal total Vacant Housing Units. Vacant housing units may also include units that are vacant but not on the market for sale or rent. For each entry, the basis of the data (either MSA or number of counties in the MHA or the county of the installation) is indicated.

Total Vacant Housing Units	45,472	Basis: MSA
Vacant Sale Units	7,196	
Vacant Rental Units	14,853	

Medical Providers

This attribute provides an indicator of availability of medical care for military and DoD civilians in the local community. The table reflects the raw number of physicians/beds and ratio of physicians/beds to population. The basis of the data (either MSA or number of counties in the MHA or the county of the installation) is indicated.

	# Physicians	# Beds	Population	
Local Community	7,062	5,826	2,813,833	Basis: MSA
Ratio	1:398	1:483		
National Ratio (2003)	1:421.2	1:373.7		

Safety/Crime

The local community's Uniform Crime Reports (UCR) Index for 2002 per 100,000 people and the national UCR based on information from the Federal Bureau of Investigation (FBI) for 2002 is provided. The basis of the data (either MSA or state) is indicated.

Local UCR	3,611.8	Basis: MSA
National UCR	4,118.8	

Transportation

Distance to an airport shows convenience and availability of airline transportation. Public transportation shows potential for members and DoD civilians to use it to commute to/from work under normal circumstances and for leisure.

Distance from SUBASE_SAN_DIEGO_CA to nearest commercial airport: 2.5 miles
Is SUBASE_SAN_DIEGO_CA served by regularly scheduled public transportation? Yes

Utilities

This attribute identifies a local community's water and sewer systems' ability to receive 1,000 additional people.

Does the local community's water system have the ability to meet an expanded need of an additional 1,000 people moving in the local community? Yes

Does the local community's sewer system have the ability to meet an expanded need of an additional 1,000 people moving in the local community? Yes

SUPSHIP_BATH_ME, ME

Demographics

The following tables provide a short description of the area near the installation/activity. SUPSHIP_BATH_ME is 129 miles from Manchester, NH, the nearest city with a population of 100,000 or more. The nearest metropolitan statistical area (MSA) is

MSA	Population
Portland, ME MSA	243,544

The following entities comprise the military housing area (MHA):

County/City	Population
Androscoggin	103793
Cumberland	265612
Kennebec	117114
Oxford	54755
Sagadahoc	35214
Total	576,488

Child Care

This attribute captures the number of nationally accredited child-care centers within the local community: 19

Cost of Living

Cost of Living provides a relative measure of cost of living in the local community. General Schedule (GS) Locality pay provides a relative scale to compare local salaries with government salaries and Basic Allowance for Housing (BAH) is an indicator of the local rental market. In-state tuition is an indicator of the support provided by the state for active duty family members to participate in higher-level education opportunities. For median household income and house value, the basis of the data (either MSA or number of counties in the MHA or the county of the installation) is indicated.

Median Household Income	(US Avg $41,994)	$39,889	Basis: 5 of 5 counties
Median House Value	(US Avg $119,600)	$108,946	
GS Locality Pay	("Rest of US" 10.9%)	10.9%	
O-3 with Dependents BAH Rate		$1,308	
In-state Tuition for Family Member		Yes	
In-state Tuition Continues if Member PCSs Out of State		No	

Education

This attribute defines the population in local school districts and identifies capacity. The pupil/teacher ratio, graduation rate, and composite SAT I/ACT scores provide a relative quality indicator of education. This attribute also attempts to give communities credit for the potential intellectual capital they provide.

NOTE: "MFR"--means a Memorandum For Record is on file at the installation/activity/agency to document problems in obtaining the required information. Reasons for not being able to obtain information may be that the school district refused to provide the information or the school district does not use or track the information. For each entry, the number of school districts for which data are available of the total number of school districts reported, and the number of MFRs is indicated.

		Basis
School District(s) Capacity	9,303	7 of 7 districts
Students Enrolled	9,180	7 of 7 districts
Average Pupil/Teacher Ratio	15.1:1	7 of 7 districts
High School Students Enrolled	3,012	3 of 3 districts
Average High School Graduation Rate (US Avg 67.3%)	97.1%	3 of 3 districts
Average Composite SAT I Score (US Avg 1026)	1009	3 of 3 districts
Average ACT Score (US Avg 20.8)	22	1 of 3 districts, 2 MFRs
Available Graduate/PhD Programs	3	
Available Colleges and/or Universities	4	
Available Vocational and/or Technical Schools	2	

Employment

Unemployment and job growth rates provide an indicator of job availability in the local community. National rates from the Bureau of Labor Statistics are also provided. For each entry, the basis of the data (either MSA or number of counties in the MHA or the county of the installation) is indicated.

The unemployment rates for the last five years:

	1999	2000	2001	2002	2003
Local Data	3.5%	3.0%	3.4%	3.8%	4.2%
National	4.2%	4.0%	4.7%	5.8%	6.0%
Basis:	5 of 5 counties	5 of 5 counties	5 of 5 counties	5 of 5 counties	5 of 5 counties

The annual job growth rate for the last five-years:

	1999	2000	2001	2002	2003
Local Data	2.6%	2.7%	-1.0%	- .6%	1.3%
National	1.5%	2.4%	.03%	-.31%	.86%
Basis:	5 of 5 counties	5 of 5 counties	5 of 5 counties	5 of 5 counties	5 of 5 counties

Housing

This attribute provides an indication of availability of housing, both sales and rental, in the local community. Note: According to the 2000 Census, Vacant Sale and Vacant Rental Units do not equal total Vacant Housing Units. Vacant housing units may also include units that are vacant but not on the market for sale or rent. For each entry, the basis of the data (either MSA or number of counties in the MHA or the county of the installation) is indicated.

Total Vacant Housing Units	39,577	Basis: 5 of 5 counties
Vacant Sale Units	2,096	
Vacant Rental Units	5,049	

Medical Providers

This attribute provides an indicator of availability of medical care for military and DoD civilians in the local community. The table reflects the raw number of physicians/beds and ratio of physicians/beds to population. The basis of the data (either MSA or number of counties in the MHA or the county of the installation) is indicated.

	# Physicians	# Beds	Population	
Local Community	1,954	1,712	576,488	Basis: 5 of 5 counties
Ratio	1:295	1:337		
National Ratio (2003)	1:421.2	1:373.7		

Safety/Crime

The local community's Uniform Crime Reports (UCR) Index for 2002 per 100,000 people and the national UCR based on information from the Federal Bureau of Investigation (FBI) for 2002 is provided. The basis of the data (either MSA or state) is indicated.

Local UCR	2,656.0	Basis: state
National UCR	4,118.8	

Transportation

Distance to an airport shows convenience and availability of airline transportation. Public transportation shows potential for members and DoD civilians to use it to commute to/from work under normal circumstances and for leisure.

Distance from SUPSHIP_BATH_ME to nearest commercial airport: 35.1 miles
Is SUPSHIP_BATH_ME served by regularly scheduled public transportation? No

Utilities

This attribute identifies a local community's water and sewer systems' ability to receive 1,000 additional people.

Does the local community's water system have the ability to meet an expanded need of an additional 1,000 people moving in the local community? Yes

Does the local community's sewer system have the ability to meet an expanded need of an additional 1,000 people moving in the local community? Yes

SUPSHIP_GROTON_CT, CT

Demographics

The following tables provide a short description of the area near the installation/activity. SUPSHIP_GROTON_CT is 49.5 miles from Hartford, CT, the nearest city with a population of 100,000 or more. The nearest metropolitan statistical area (MSA) is

MSA	Population
New London-Norwich, CT NECMA	259,088

The following entities comprise the military housing area (MHA):

County/City	Population
New London	259088
Windham	109091
Total	368,179

Child Care

This attribute captures the number of nationally accredited child-care centers within the local community: 31

Cost of Living

Cost of Living provides a relative measure of cost of living in the local community. General Schedule (GS) Locality pay provides a relative scale to compare local salaries with government salaries and Basic Allowance for Housing (BAH) is an indicator of the local rental market. In-state tuition is an indicator of the support provided by the state for active duty family members to participate in higher-level education opportunities. For median household income and house value, the basis of the data (either MSA or number of counties in the MHA or the county of the installation) is indicated.

Median Household Income	(US Avg $41,994)	$49,283	Basis: MSA
Median House Value	(US Avg $119,600)	$141,100	
GS Locality Pay	("Rest of US" 10.9%)	17.9%	
O-3 with Dependents BAH Rate		$1,624	
In-state Tuition for Family Member		Yes	
In-state Tuition Continues if Member PCSs Out of State		Yes	

Education

This attribute defines the population in local school districts and identifies capacity. The pupil/teacher ratio, graduation rate, and composite SAT I/ACT scores provide a relative quality indicator of education. This attribute also attempts to give communities credit for the potential intellectual capital they provide.

NOTE: "MFR"--means a Memorandum For Record is on file at the installation/activity/agency to document problems in obtaining the required information. Reasons for not being able to obtain information may be that the school district refused to provide the information or the school district does not use or track the information. For

each entry, the number of school districts for which data are available of the total number of school districts reported, and the number of MFRs is indicated.

		Basis
School District(s) Capacity	48,073	18 of 18 districts
Students Enrolled	37,498	18 of 18 districts
Average Pupil/Teacher Ratio	13.3:1	18 of 18 districts
High School Students Enrolled	12,654	12 of 12 districts
Average High School Graduation Rate (US Avg 67.3%)	89.7%	12 of 12 districts
Average Composite SAT I Score (US Avg 1026)	1000	12 of 12 districts
Average ACT Score (US Avg 20.8)		0 of 12 districts, 12 MFRs
Available Graduate/PhD Programs	3	
Available Colleges and/or Universities	7	
Available Vocational and/or Technical Schools	1	

Employment

Unemployment and job growth rates provide an indicator of job availability in the local community. National rates from the Bureau of Labor Statistics are also provided. For each entry, the basis of the data (either MSA or number of counties in the MHA or the county of the installation) is indicated.

The unemployment rates for the last five years:

	1999	2000	2001	2002	2003
Local Data	3.3%	2.3%	2.8%	3.7%	4.8%
National	4.2%	4.0%	4.7%	5.8%	6.0%
Basis:	MSA	MSA	MSA	MSA	MSA

The annual job growth rate for the last five-years:

	1999	2000	2001	2002	2003
Local Data	1.8%	2.5%	- .2%	2.7%	1.5%
National	1.5%	2.4%	.03%	-.31%	.86%
Basis:	MSA	MSA	MSA	MSA	MSA

Housing

This attribute provides an indication of availability of housing, both sales and rental, in the local community. Note: According to the 2000 Census, Vacant Sale and Vacant Rental Units do not equal total Vacant Housing Units. Vacant housing units may also include units that are vacant but not on the market for sale or rent. For each entry, the basis of the data (either MSA or number of counties in the MHA or the county of the installation) is indicated.

Total Vacant Housing Units	10,839	Basis: MSA
Vacant Sale Units	1,085	

Vacant Rental Units	2,328	

Medical Providers

This attribute provides an indicator of availability of medical care for military and DoD civilians in the local community. The table reflects the raw number of physicians/beds and ratio of physicians/beds to population. The basis of the data (either MSA or number of counties in the MHA or the county of the installation) is indicated.

	# Physicians	# Beds	Population	
Local Community	543	433	259,088	Basis: MSA
Ratio	1:477	1:598		
National Ratio (2003)	1:421.2	1:373.7		

Safety/Crime

The local community's Uniform Crime Reports (UCR) Index for 2002 per 100,000 people and the national UCR based on information from the Federal Bureau of Investigation (FBI) for 2002 is provided. The basis of the data (either MSA or state) is indicated.

Local UCR	3,426.2	Basis: MSA
National UCR	4,118.8	

Transportation

Distance to an airport shows convenience and availability of airline transportation. Public transportation shows potential for members and DoD civilians to use it to commute to/from work under normal circumstances and for leisure.

Distance from SUPSHIP_GROTON_CT to nearest commercial airport: 2.5 miles
Is SUPSHIP_GROTON_CT served by regularly scheduled public transportation? Yes

Utilities

This attribute identifies a local community's water and sewer systems' ability to receive 1,000 additional people.

Does the local community's water system have the ability to meet an expanded need of an additional 1,000 people moving in the local community? Yes

Does the local community's sewer system have the ability to meet an expanded need of an additional 1,000 people moving in the local community? Yes

SUPSHIP_GULF_COAST, MS

Demographics

The following tables provide a short description of the area near the installation/activity. SUPSHIP_GULF_COAST is 40 miles from Mobile, AL, the nearest city with a population of 100,000 or more. The nearest metropolitan statistical area (MSA) is

MSA	Population
Biloxi-Gulfport-Pascagoula, MS MSA	363,988

The following entities comprise the military housing area (MHA):

County/City	Population
Jackson	131420
Total	131,420

Child Care

This attribute captures the number of nationally accredited child-care centers within the local community: 2

Cost of Living

Cost of Living provides a relative measure of cost of living in the local community. General Schedule (GS) Locality pay provides a relative scale to compare local salaries with government salaries and Basic Allowance for Housing (BAH) is an indicator of the local rental market. In-state tuition is an indicator of the support provided by the state for active duty family members to participate in higher-level education opportunities. For median household income and house value, the basis of the data (either MSA or number of counties in the MHA or the county of the installation) is indicated.

Median Household Income	(US Avg $41,994)	$36,662	Basis: MSA
Median House Value	(US Avg $119,600)	$85,200	
GS Locality Pay	("Rest of US" 10.9%)	10.9%	
O-3 with Dependents BAH Rate		$ 927	
In-state Tuition for Family Member		Yes	
In-state Tuition Continues if Member PCSs Out of State		No	

Education

This attribute defines the population in local school districts and identifies capacity. The pupil/teacher ratio, graduation rate, and composite SAT I/ACT scores provide a relative quality indicator of education. This attribute also attempts to give communities credit for the potential intellectual capital they provide.

NOTE: "MFR"--means a Memorandum For Record is on file at the installation/activity/agency to document problems in obtaining the required information. Reasons for not being able to obtain information may be that the school district refused to provide the information or the school district does not use or track the information. For

each entry, the number of school districts for which data are available of the total number of school districts reported, and the number of MFRs is indicated.

		Basis
School District(s) Capacity	30,866	4 of 4 districts
Students Enrolled	25,136	4 of 4 districts
Average Pupil/Teacher Ratio	15.4:1	4 of 4 districts
High School Students Enrolled	6,991	4 of 4 districts
Average High School Graduation Rate (US Avg 67.3%)	78.9%	4 of 4 districts
Average Composite SAT I Score (US Avg 1026)		0 of 4 districts, 4 MFRs
Average ACT Score (US Avg 20.8)	20	4 of 4 districts
Available Graduate/PhD Programs	1	
Available Colleges and/or Universities	2	
Available Vocational and/or Technical Schools	4	

Employment

Unemployment and job growth rates provide an indicator of job availability in the local community. National rates from the Bureau of Labor Statistics are also provided. For each entry, the basis of the data (either MSA or number of counties in the MHA or the county of the installation) is indicated.

The unemployment rates for the last five years:

	1999	2000	2001	2002	2003
Local Data	3.7%	4.6%	4.1%	5.5%	4.8%
National	4.2%	4.0%	4.7%	5.8%	6.0%
Basis:	MSA	MSA	MSA	MSA	MSA

The annual job growth rate for the last five-years:

	1999	2000	2001	2002	2003
Local Data	3.9%	3.1%	-2.8%	-3.7%	2.7%
National	1.5%	2.4%	.03%	-.31%	.86%
Basis:	MSA	MSA	MSA	MSA	MSA

Housing

This attribute provides an indication of availability of housing, both sales and rental, in the local community. Note: According to the 2000 Census, Vacant Sale and Vacant Rental Units do not equal total Vacant Housing Units. Vacant housing units may also include units that are vacant but not on the market for sale or rent. For each entry, the basis of the data (either MSA or number of counties in the MHA or the county of the installation) is indicated.

Total Vacant Housing Units	16,275	Basis: MSA
Vacant Sale Units	1,913	

Vacant Rental Units	5,092	

Medical Providers

This attribute provides an indicator of availability of medical care for military and DoD civilians in the local community. The table reflects the raw number of physicians/beds and ratio of physicians/beds to population. The basis of the data (either MSA or number of counties in the MHA or the county of the installation) is indicated.

	# Physicians	# Beds	Population	
Local Community	765	1,380	363,988	Basis: MSA
Ratio	1:476	1:264		
National Ratio (2003)	1:421.2	1:373.7		

Safety/Crime

The local community's Uniform Crime Reports (UCR) Index for 2002 per 100,000 people and the national UCR based on information from the Federal Bureau of Investigation (FBI) for 2002 is provided. The basis of the data (either MSA or state) is indicated.

Local UCR	5,682.5	Basis: MSA
National UCR	4,118.8	

Transportation

Distance to an airport shows convenience and availability of airline transportation. Public transportation shows potential for members and DoD civilians to use it to commute to/from work under normal circumstances and for leisure.

Distance from SUPSHIP_GULF_COAST to nearest commercial airport: 32.0 miles
Is SUPSHIP_GULF_COAST served by regularly scheduled public transportation? No

Utilities

This attribute identifies a local community's water and sewer systems' ability to receive 1,000 additional people.

Does the local community's water system have the ability to meet an expanded need of an additional 1,000 people moving in the local community? Yes

Does the local community's sewer system have the ability to meet an expanded need of an additional 1,000 people moving in the local community? Yes

SUPSHIP_NEWPORT_NEWS_VA, VA

Demographics

The following tables provide a short description of the area near the installation/activity. SUPSHIP_NEWPORT_NEWS_VA is within Newport News, VA, the nearest city with a population of 100,000 or more. The nearest metropolitan statistical area (MSA) is

MSA	Population
Norfolk-Virginia Beach-Newport News, VA-NC MSA	1,569,541

The following entities comprise the military housing area (MHA):

County/City	Population
Gloucester	34780
Hampton City	146437
James City	48102
Mathews	9207
Newport News City	180150
Poquoson City	11566
Williamsburg City	11998
York	56297
Total	498,537

Child Care

This attribute captures the number of nationally accredited child-care centers within the local community: 8

Cost of Living

Cost of Living provides a relative measure of cost of living in the local community. General Schedule (GS) Locality pay provides a relative scale to compare local salaries with government salaries and Basic Allowance for Housing (BAH) is an indicator of the local rental market. In-state tuition is an indicator of the support provided by the state for active duty family members to participate in higher-level education opportunities. For median household income and house value, the basis of the data (either MSA or number of counties in the MHA or the county of the installation) is indicated.

Median Household Income	(US Avg $41,994)	$42,448	Basis: MSA
Median House Value	(US Avg $119,600)	$110,100	
GS Locality Pay	("Rest of US" 10.9%)	10.9%	
O-3 with Dependents BAH Rate		$1,074	
In-state Tuition for Family Member		No	
In-state Tuition Continues if Member PCSs Out of State		No	

Education

This attribute defines the population in local school districts and identifies capacity. The pupil/teacher ratio, graduation rate, and composite SAT I/ACT scores provide a relative quality indicator of education. This attribute also attempts to give communities credit for the potential intellectual capital they provide.

NOTE: "MFR"--means a Memorandum For Record is on file at the installation/activity/agency to document problems in obtaining the required information. Reasons for not being able to obtain information may be that the school district refused to provide the information or the school district does not use or track the information. For each entry, the number of school districts for which data are available of the total number of school districts reported, and the number of MFRs is indicated.

		Basis
School District(s) Capacity	140,414	7 of 7 districts
Students Enrolled	128,643	7 of 7 districts
Average Pupil/Teacher Ratio	11.7:1	7 of 7 districts
High School Students Enrolled	35,746	7 of 7 districts
Average High School Graduation Rate (US Avg 67.3%)	79.9%	7 of 7 districts
Average Composite SAT I Score (US Avg 1026)	935	7 of 7 districts
Average ACT Score (US Avg 20.8)	19	5 of 7 districts
Available Graduate/PhD Programs	12	
Available Colleges and/or Universities	17	
Available Vocational and/or Technical Schools	15	

Employment

Unemployment and job growth rates provide an indicator of job availability in the local community. National rates from the Bureau of Labor Statistics are also provided. For each entry, the basis of the data (either MSA or number of counties in the MHA or the county of the installation) is indicated.

The unemployment rates for the last five years:

	1999	2000	2001	2002	2003
Local Data	3.4%	2.6%	3.5%	4.2%	4.4%
National	4.2%	4.0%	4.7%	5.8%	6.0%
Basis:	MSA	MSA	MSA	MSA	MSA

The annual job growth rate for the last five-years:

	1999	2000	2001	2002	2003
Local Data	.1%	1.4%	.9%	1.8%	1.9%
National	1.5%	2.4%	.03%	-.31%	.86%
Basis:	MSA	MSA	MSA	MSA	MSA

Housing

This attribute provides an indication of availability of housing, both sales and rental, in the local community. Note: According to the 2000 Census, Vacant Sale and Vacant Rental Units do not equal total Vacant Housing Units. Vacant housing units may also include units that are vacant but not on the market for sale or rent. For each entry, the basis of the data (either MSA or number of counties in the MHA or the county of the installation) is indicated.

Total Vacant Housing Units	41,676	Basis: MSA
Vacant Sale Units	7,856	
Vacant Rental Units	13,560	

Medical Providers

This attribute provides an indicator of availability of medical care for military and DoD civilians in the local community. The table reflects the raw number of physicians/beds and ratio of physicians/beds to population. The basis of the data (either MSA or number of counties in the MHA or the county of the installation) is indicated.

	# Physicians	# Beds	Population	
Local Community	3,599	2,936	1,569,541	Basis: MSA
Ratio	1:436	1:535		
National Ratio (2003)	1:421.2	1:373.7		

Safety/Crime

The local community's Uniform Crime Reports (UCR) Index for 2002 per 100,000 people and the national UCR based on information from the Federal Bureau of Investigation (FBI) for 2002 is provided. The basis of the data (either MSA or state) is indicated.

Local UCR	4,478.8	Basis: MSA
National UCR	4,118.8	

Transportation

Distance to an airport shows convenience and availability of airline transportation. Public transportation shows potential for members and DoD civilians to use it to commute to/from work under normal circumstances and for leisure.

Distance from SUPSHIP_NEWPORT_NEWS_VA to nearest commercial airport: 11.0 miles
Is SUPSHIP_NEWPORT_NEWS_VA served by regularly scheduled public transportation? Yes

Utilities

This attribute identifies a local community's water and sewer systems' ability to receive 1,000 additional people.

Does the local community's water system have the ability to meet an expanded need of an additional 1,000 people moving in the local community? Yes

Does the local community's sewer system have the ability to meet an expanded need of an additional 1,000 people moving in the local community? Yes

SURFCOMBATSYSCEN_WALLOPS_ISLAND_VA, VA

Demographics

The following tables provide a short description of the area near the installation/activity. SURFCOMBATSYSCEN_WALLOPS_ISLAND_VA is 95.6 miles from Virginia Beach, VA, the nearest city with a population of 100,000 or more. The nearest metropolitan statistical area (MSA) is

MSA	Population
Washington, DC-MD-VA-WV PMSA	7,608,070

The following entities comprise the military housing area (MHA):

County/City	Population
Accomack	38305
Northampton	13093
Somerset	24747
Worcester	46543
Total	122,688

Child Care

This attribute captures the number of nationally accredited child-care centers within the local community: 1

Cost of Living

Cost of Living provides a relative measure of cost of living in the local community. General Schedule (GS) Locality pay provides a relative scale to compare local salaries with government salaries and Basic Allowance for Housing (BAH) is an indicator of the local rental market. In-state tuition is an indicator of the support provided by the state for active duty family members to participate in higher-level education opportunities. For median household income and house value, the basis of the data (either MSA or number of counties in the MHA or the county of the installation) is indicated.

Median Household Income	(US Avg $41,994)	$33,915	Basis: 4 of 4 counties
Median House Value	(US Avg $119,600)	$95,608	
GS Locality Pay	("Rest of US" 10.9%)	10.9%	
O-3 with Dependents BAH Rate		$1,176	
In-state Tuition for Family Member		No	
In-state Tuition Continues if Member PCSs Out of State		No	

Education

This attribute defines the population in local school districts and identifies capacity. The pupil/teacher ratio, graduation rate, and composite SAT I/ACT scores provide a relative quality indicator of education. This attribute also attempts to give communities credit for the potential intellectual capital they provide.

NOTE: "MFR"--means a Memorandum For Record is on file at the installation/activity/agency to document problems in obtaining the required information. Reasons for not being able to obtain information may be that the school district refused to provide the information or the school district does not use or track the information. For each entry, the number of school districts for which data are available of the total number of school districts reported, and the number of MFRs is indicated.

		Basis
School District(s) Capacity	18,564	3 of 3 districts
Students Enrolled	15,239	3 of 3 districts
Average Pupil/Teacher Ratio	13.2:1	3 of 3 districts
High School Students Enrolled	4,582	3 of 3 districts
Average High School Graduation Rate (US Avg 67.3%)	86.9%	3 of 3 districts
Average Composite SAT I Score (US Avg 1026)	951	3 of 3 districts
Average ACT Score (US Avg 20.8)		0 of 3 districts, 3 MFRs
Available Graduate/PhD Programs	0	
Available Colleges and/or Universities	0	
Available Vocational and/or Technical Schools	0	

Employment

Unemployment and job growth rates provide an indicator of job availability in the local community. National rates from the Bureau of Labor Statistics are also provided. For each entry, the basis of the data (either MSA or number of counties in the MHA or the county of the installation) is indicated.

The unemployment rates for the last five years:

	1999	2000	2001	2002	2003
Local Data	7.4%	7.1%	7.0%	6.6%	6.7%
National	4.2%	4.0%	4.7%	5.8%	6.0%
Basis:	4 of 4 counties	4 of 4 counties	4 of 4 counties	4 of 4 counties	4 of 4 counties

The annual job growth rate for the last five-years:

	1999	2000	2001	2002	2003
Local Data	- .1%	- .2%	3.5%	2.7%	.8%
National	1.5%	2.4%	.03%	-.31%	.86%
Basis:	4 of 4 counties	4 of 4 counties	4 of 4 counties	4 of 4 counties	4 of 4 counties

Housing

This attribute provides an indication of availability of housing, both sales and rental, in the local community. Note: According to the 2000 Census, Vacant Sale and Vacant Rental Units do not equal total Vacant Housing Units. Vacant housing units may also include units that are vacant but not on the market for sale or rent. For each entry, the basis of the data (either MSA or number of counties in the MHA or the county of the installation) is indicated.

Total Vacant Housing Units	34,874	Basis: 4 of 4 counties
Vacant Sale Units	794	
Vacant Rental Units	5,228	

Medical Providers

This attribute provides an indicator of availability of medical care for military and DoD civilians in the local community. The table reflects the raw number of physicians/beds and ratio of physicians/beds to population. The basis of the data (either MSA or number of counties in the MHA or the county of the installation) is indicated.

	# Physicians	# Beds	Population	
Local Community	132	356	122,688	Basis: 4 of 4 counties
Ratio	1:929	1:345		
National Ratio (2003)	1:421.2	1:373.7		

Safety/Crime

The local community's Uniform Crime Reports (UCR) Index for 2002 per 100,000 people and the national UCR based on information from the Federal Bureau of Investigation (FBI) for 2002 is provided. The basis of the data (either MSA or state) is indicated.

Local UCR	3,140.3	Basis: state
National UCR	4,118.8	

Transportation

Distance to an airport shows convenience and availability of airline transportation. Public transportation shows potential for members and DoD civilians to use it to commute to/from work under normal circumstances and for leisure.

Distance from SURFCOMBATSYSCEN_WALLOPS_ISLAND_VA to nearest commercial airport: 45.4 miles
Is SURFCOMBATSYSCEN_WALLOPS_ISLAND_VA served by regularly scheduled public transportation?
No

Utilities

This attribute identifies a local community's water and sewer systems' ability to receive 1,000 additional people.

Does the local community's water system have the ability to meet an expanded need of an additional 1,000 people moving in the local community? Yes

Does the local community's sewer system have the ability to meet an expanded need of an additional 1,000 people moving in the local community? Yes

WPNSTA_CHARLESTON_SC, SC

Demographics

The following tables provide a short description of the area near the installation/activity. WPNSTA_CHARLESTON_SC is 100 miles from Columbia, SC, the nearest city with a population of 100,000 or more. The nearest metropolitan statistical area (MSA) is

MSA	Population
Charleston-North Charleston, SC MSA	549,033

The following entities comprise the military housing area (MHA):

County/City	Population
Berkeley	142651
Charleston	309969
Dorchester	96413
Total	549,033

Child Care

This attribute captures the number of nationally accredited child-care centers within the local community: 7

Cost of Living

Cost of Living provides a relative measure of cost of living in the local community. General Schedule (GS) Locality pay provides a relative scale to compare local salaries with government salaries and Basic Allowance for Housing (BAH) is an indicator of the local rental market. In-state tuition is an indicator of the support provided by the state for active duty family members to participate in higher-level education opportunities. For median household income and house value, the basis of the data (either MSA or number of counties in the MHA or the county of the installation) is indicated.

Median Household Income	(US Avg $41,994)	$39,491	Basis: MSA
Median House Value	(US Avg $119,600)	$111,500	
GS Locality Pay	("Rest of US" 10.9%)	10.9%	
O-3 with Dependents BAH Rate		$1,154	
In-state Tuition for Family Member		Yes	
In-state Tuition Continues if Member PCSs Out of State		No	

Education

This attribute defines the population in local school districts and identifies capacity. The pupil/teacher ratio, graduation rate, and composite SAT I/ACT scores provide a relative quality indicator of education. This attribute also attempts to give communities credit for the potential intellectual capital they provide.

NOTE: "MFR"--means a Memorandum For Record is on file at the installation/activity/agency to document problems in obtaining the required information. Reasons for not being able to obtain information may be that the

school district refused to provide the information or the school district does not use or track the information. For each entry, the number of school districts for which data are available of the total number of school districts reported, and the number of MFRs is indicated.

		Basis
School District(s) Capacity	96,414	3 of 3 districts
Students Enrolled	84,683	3 of 3 districts
Average Pupil/Teacher Ratio	21.3:1	3 of 3 districts
High School Students Enrolled	25,733	3 of 3 districts
Average High School Graduation Rate (US Avg 67.3%)	68.8%	3 of 3 districts
Average Composite SAT I Score (US Avg 1026)	992	3 of 3 districts
Average ACT Score (US Avg 20.8)	19	3 of 3 districts
Available Graduate/PhD Programs	6	
Available Colleges and/or Universities	8	
Available Vocational and/or Technical Schools	1	

Employment

Unemployment and job growth rates provide an indicator of job availability in the local community. National rates from the Bureau of Labor Statistics are also provided. For each entry, the basis of the data (either MSA or number of counties in the MHA or the county of the installation) is indicated.

The unemployment rates for the last five years:

	1999	2000	2001	2002	2003
Local Data	3.4%	3.0%	3.7%	3.9%	4.6%
National	4.2%	4.0%	4.7%	5.8%	6.0%
Basis:	MSA	MSA	MSA	MSA	MSA

The annual job growth rate for the last five-years:

	1999	2000	2001	2002	2003
Local Data	.8%	2.3%	-2.5%	3.7%	3.0%
National	1.5%	2.4%	.03%	-.31%	.86%
Basis:	MSA	MSA	MSA	MSA	MSA

Housing

This attribute provides an indication of availability of housing, both sales and rental, in the local community. Note: According to the 2000 Census, Vacant Sale and Vacant Rental Units do not equal total Vacant Housing Units. Vacant housing units may also include units that are vacant but not on the market for sale or rent. For each entry, the basis of the data (either MSA or number of counties in the MHA or the county of the installation) is indicated.

Total Vacant Housing Units	25,028	Basis: MSA
Vacant Sale Units	2,573	

Vacant Rental Units	7,621	

Medical Providers

This attribute provides an indicator of availability of medical care for military and DoD civilians in the local community. The table reflects the raw number of physicians/beds and ratio of physicians/beds to population. The basis of the data (either MSA or number of counties in the MHA or the county of the installation) is indicated.

	# Physicians	# Beds	Population	
Local Community	2,058	1,441	549,033	Basis: MSA
Ratio	1:267	1:381		
National Ratio (2003)	1:421.2	1:373.7		

Safety/Crime

The local community's Uniform Crime Reports (UCR) Index for 2002 per 100,000 people and the national UCR based on information from the Federal Bureau of Investigation (FBI) for 2002 is provided. The basis of the data (either MSA or state) is indicated.

Local UCR	5,803.1	Basis: MSA
National UCR	4,118.8	

Transportation

Distance to an airport shows convenience and availability of airline transportation. Public transportation shows potential for members and DoD civilians to use it to commute to/from work under normal circumstances and for leisure.

Distance from WPNSTA_CHARLESTON_SC to nearest commercial airport: 5.4 miles
Is WPNSTA_CHARLESTON_SC served by regularly scheduled public transportation? No

Utilities

This attribute identifies a local community's water and sewer systems' ability to receive 1,000 additional people.

Does the local community's water system have the ability to meet an expanded need of an additional 1,000 people moving in the local community? Yes

Does the local community's sewer system have the ability to meet an expanded need of an additional 1,000 people moving in the local community? Yes

WPNSTA_EARLE_COLTS_NECK_NJ, NJ

Demographics

The following tables provide a short description of the area near the installation/activity. WPNSTA_EARLE_COLTS_NECK_NJ is 31.5 miles from Elizabeth, NJ, the nearest city with a population of 100,000 or more. The nearest metropolitan statistical area (MSA) is

MSA	Population
Monmouth-Ocean, NJ PMSA	1,126,217

The following entities comprise the military housing area (MHA):

County/City	Population
Monmouth	615301
Ocean	510916
Total	1,126,217

Child Care

This attribute captures the number of nationally accredited child-care centers within the local community: 9

Cost of Living

Cost of Living provides a relative measure of cost of living in the local community. General Schedule (GS) Locality pay provides a relative scale to compare local salaries with government salaries and Basic Allowance for Housing (BAH) is an indicator of the local rental market. In-state tuition is an indicator of the support provided by the state for active duty family members to participate in higher-level education opportunities. For median household income and house value, the basis of the data (either MSA or number of counties in the MHA or the county of the installation) is indicated.

Median Household Income	(US Avg $41,994)	$54,865	Basis: MSA
Median House Value	(US Avg $119,600)	$160,700	
GS Locality Pay	("Rest of US" 10.9%)	19.3%	
O-3 with Dependents BAH Rate		$2,098	
In-state Tuition for Family Member		Yes	
In-state Tuition Continues if Member PCSs Out of State		Yes	

Education

This attribute defines the population in local school districts and identifies capacity. The pupil/teacher ratio, graduation rate, and composite SAT I/ACT scores provide a relative quality indicator of education. This attribute also attempts to give communities credit for the potential intellectual capital they provide.

NOTE: "MFR"--means a Memorandum For Record is on file at the installation/activity/agency to document problems in obtaining the required information. Reasons for not being able to obtain information may be that the school district refused to provide the information or the school district does not use or track the information. For

each entry, the number of school districts for which data are available of the total number of school districts reported, and the number of MFRs is indicated.

		Basis
School District(s) Capacity	250,595	84 of 84 districts
Students Enrolled	250,595	84 of 84 districts
Average Pupil/Teacher Ratio	13.2:1	83 of 84 districts
High School Students Enrolled	59,986	43 of 43 districts
Average High School Graduation Rate (US Avg 67.3%)	93.4%	43 of 43 districts
Average Composite SAT I Score (US Avg 1026)	1024	43 of 43 districts
Average ACT Score (US Avg 20.8)		0 of 43 districts, 44 MFRs
Available Graduate/PhD Programs	4	
Available Colleges and/or Universities	2	
Available Vocational and/or Technical Schools	17	

Employment

Unemployment and job growth rates provide an indicator of job availability in the local community. National rates from the Bureau of Labor Statistics are also provided. For each entry, the basis of the data (either MSA or number of counties in the MHA or the county of the installation) is indicated.

The unemployment rates for the last five years:

	1999	2000	2001	2002	2003
Local Data	4.2%	3.5%	3.8%	5.3%	5.4%
National	4.2%	4.0%	4.7%	5.8%	6.0%
Basis:	MSA	MSA	MSA	MSA	MSA

The annual job growth rate for the last five-years:

	1999	2000	2001	2002	2003
Local Data	2.1%	1.7%	1.4%	1.6%	1.9%
National	1.5%	2.4%	.03%	-.31%	.86%
Basis:	MSA	MSA	MSA	MSA	MSA

Housing

This attribute provides an indication of availability of housing, both sales and rental, in the local community. Note: According to the 2000 Census, Vacant Sale and Vacant Rental Units do not equal total Vacant Housing Units. Vacant housing units may also include units that are vacant but not on the market for sale or rent. For each entry, the basis of the data (either MSA or number of counties in the MHA or the county of the installation) is indicated.

Total Vacant Housing Units	64,957	Basis: MSA
Vacant Sale Units	5,399	

Vacant Rental Units	7,304	

Medical Providers

This attribute provides an indicator of availability of medical care for military and DoD civilians in the local community. The table reflects the raw number of physicians/beds and ratio of physicians/beds to population. The basis of the data (either MSA or number of counties in the MHA or the county of the installation) is indicated.

	# Physicians	# Beds	Population	
Local Community	2,723	2,770	1,126,217	Basis: MSA
Ratio	1:414	1:407		
National Ratio (2003)	1:421.2	1:373.7		

Safety/Crime

The local community's Uniform Crime Reports (UCR) Index for 2002 per 100,000 people and the national UCR based on information from the Federal Bureau of Investigation (FBI) for 2002 is provided. The basis of the data (either MSA or state) is indicated.

Local UCR	2,295.9	Basis: MSA
National UCR	4,118.8	

Transportation

Distance to an airport shows convenience and availability of airline transportation. Public transportation shows potential for members and DoD civilians to use it to commute to/from work under normal circumstances and for leisure.

Distance from WPNSTA_EARLE_COLTS_NECK_NJ to nearest commercial airport: 40.6 miles
Is WPNSTA_EARLE_COLTS_NECK_NJ served by regularly scheduled public transportation? Yes

Utilities

This attribute identifies a local community's water and sewer systems' ability to receive 1,000 additional people.

Does the local community's water system have the ability to meet an expanded need of an additional 1,000 people moving in the local community? Yes

Does the local community's sewer system have the ability to meet an expanded need of an additional 1,000 people moving in the local community? Yes

WPNSTA_YORKTOWN_VA, VA

Demographics

The following tables provide a short description of the area near the installation/activity. WPNSTA_YORKTOWN_VA is within Norfolk, VA, the nearest city with a population of 100,000 or more. The nearest metropolitan statistical area (MSA) is

MSA	Population
Norfolk-Virginia Beach-Newport News, VA-NC MSA	1,569,541

The following entities comprise the military housing area (MHA):

County/City	Population
Gloucester	34780
Hampton City	146437
James City	48102
Mathews	9207
Newport News City	180150
Poquoson City	11566
Williamsburg City	11998
York	56297
Total	498,537

Child Care

This attribute captures the number of nationally accredited child-care centers within the local community: 12

Cost of Living

Cost of Living provides a relative measure of cost of living in the local community. General Schedule (GS) Locality pay provides a relative scale to compare local salaries with government salaries and Basic Allowance for Housing (BAH) is an indicator of the local rental market. In-state tuition is an indicator of the support provided by the state for active duty family members to participate in higher-level education opportunities. For median household income and house value, the basis of the data (either MSA or number of counties in the MHA or the county of the installation) is indicated.

Median Household Income	(US Avg $41,994)	$42,448	Basis: MSA
Median House Value	(US Avg $119,600)	$110,100	
GS Locality Pay	("Rest of US" 10.9%)	10.9%	
O-3 with Dependents BAH Rate		$1,074	
In-state Tuition for Family Member		No	
In-state Tuition Continues if Member PCSs Out of State		No	

Education

This attribute defines the population in local school districts and identifies capacity. The pupil/teacher ratio, graduation rate, and composite SAT I/ACT scores provide a relative quality indicator of education. This attribute also attempts to give communities credit for the potential intellectual capital they provide.

NOTE: "MFR"--means a Memorandum For Record is on file at the installation/activity/agency to document problems in obtaining the required information. Reasons for not being able to obtain information may be that the school district refused to provide the information or the school district does not use or track the information. For each entry, the number of school districts for which data are available of the total number of school districts reported, and the number of MFRs is indicated.

		Basis
School District(s) Capacity	103,147	6 of 6 districts
Students Enrolled	94,120	6 of 6 districts
Average Pupil/Teacher Ratio	11.8:1	6 of 6 districts
High School Students Enrolled	25,545	6 of 6 districts
Average High School Graduation Rate (US Avg 67.3%)	96.9%	6 of 6 districts
Average Composite SAT I Score (US Avg 1026)	976	6 of 6 districts
Average ACT Score (US Avg 20.8)	20	5 of 6 districts
Available Graduate/PhD Programs	3	
Available Colleges and/or Universities	5	
Available Vocational and/or Technical Schools	11	

Employment

Unemployment and job growth rates provide an indicator of job availability in the local community. National rates from the Bureau of Labor Statistics are also provided. For each entry, the basis of the data (either MSA or number of counties in the MHA or the county of the installation) is indicated.

The unemployment rates for the last five years:

	1999	2000	2001	2002	2003
Local Data	3.4%	2.6%	3.5%	4.2%	4.4%
National	4.2%	4.0%	4.7%	5.8%	6.0%
Basis:	MSA	MSA	MSA	MSA	MSA

The annual job growth rate for the last five-years:

	1999	2000	2001	2002	2003
Local Data	.1%	1.4%	.9%	1.8%	1.9%
National	1.5%	2.4%	.03%	-.31%	.86%
Basis:	MSA	MSA	MSA	MSA	MSA

Housing

This attribute provides an indication of availability of housing, both sales and rental, in the local community. Note: According to the 2000 Census, Vacant Sale and Vacant Rental Units do not equal total Vacant Housing Units. Vacant housing units may also include units that are vacant but not on the market for sale or rent. For each entry, the basis of the data (either MSA or number of counties in the MHA or the county of the installation) is indicated.

Total Vacant Housing Units	41,676	Basis: MSA
Vacant Sale Units	7,856	
Vacant Rental Units	13,560	

Medical Providers

This attribute provides an indicator of availability of medical care for military and DoD civilians in the local community. The table reflects the raw number of physicians/beds and ratio of physicians/beds to population. The basis of the data (either MSA or number of counties in the MHA or the county of the installation) is indicated.

	# Physicians	# Beds	Population	
Local Community	3,599	2,936	1,569,541	Basis: MSA
Ratio	1:436	1:535		
National Ratio (2003)	1:421.2	1:373.7		

Safety/Crime

The local community's Uniform Crime Reports (UCR) Index for 2002 per 100,000 people and the national UCR based on information from the Federal Bureau of Investigation (FBI) for 2002 is provided. The basis of the data (either MSA or state) is indicated.

Local UCR	4,478.8	Basis: MSA
National UCR	4,118.8	

Transportation

Distance to an airport shows convenience and availability of airline transportation. Public transportation shows potential for members and DoD civilians to use it to commute to/from work under normal circumstances and for leisure.

Distance from WPNSTA_YORKTOWN_VA to nearest commercial airport: 11.4 miles
Is WPNSTA_YORKTOWN_VA served by regularly scheduled public transportation? No

Utilities

This attribute identifies a local community's water and sewer systems' ability to receive 1,000 additional people.

Does the local community's water system have the ability to meet an expanded need of an additional 1,000 people moving in the local community? Yes

Does the local community's sewer system have the ability to meet an expanded need of an additional 1,000 people moving in the local community? Yes

DRAFT DELIBERATIVE DOCUMENT - FOR DISCUSSION PURPOSES ONLY - NOT RELEASABLE UNDER FOIA
This document may contain information protected from disclosure by public law, regulations or orders.

Extracted from OSD BRAC database as of April 20, 2005

Summary of Scenario Environmental Impacts

DON Scenario DON-0141:

Action # 1: Close base operations at MCAS Beaufort, SC.

Action # 2: Relocate all USMC squadrons and station aircraft from MCAS Beaufort, SC, to MCAS Cherry Point, NC, to include required personnel, equipment, and support.

Action # 3: Relocate one USN VFA squadron to NAS Oceana, VA, to include required personnel, equipment and support.

Action # 4: Disestablish NAVHOSP Beaufort, SC, function BMC Beaufort DMIS 0360.

General Environmental Impacts

Environmental Resource Area	MCAS Beaufort (Installation Closed)	MCAS Cherry Point (Installation Gaining Functions)
Air Quality	No impact.	Installation is in attainment for all criteria pollutants. No impact.
Cultural/Archeological/Tribal Resources	No impact	No impact.
Dredging	No impact	No impact
Land Use Constraints/Sensitive Resource Areas	No impact	10,218 unconstrained acres out of 27,525 total acres. New mission will utilize areas already restricted. However, this will not preclude new mission. Any constraints due to sensitive areas within 10NM of installation are limited to flight restrictions that prohibit flying below 3000' AGL over national seashores, wilderness, and refuges, these flight restrictions are not currently a limiting factor and would not preclude adding a new mission as specified in the scenario.

Marine Mammals/Marine Resources/ Marine Sanctuaries	No impact	No impact.
Noise	Significant noise reduction	Noise impact must be studied and could impact the scenario. The base reports that off-base noise contours will increase by 2218 acres in 65dB-75dB 29.11% acre change; 1011 acres in75dB+ 207.55% acre change.
Threatened& Endangered Species/Critical Habitat	No impact	This scenario will utilize the water based targets at Piney Island (BT-11) and Brant Island shoals (BT-9) ranges. These areas are restricted in accordance with a "biological opinion." Restrictions are in effect only when protected species are present on the ranges which is infrequent. Other targets are available for use as alternative training sites when such impact is encountered. Predicted take of endangered sea turtles due to military activities at the ranges is low, and permitted by an ESA Section 7 permit. Any increase in military activity at the ranges as a result of implementing this scenario would not jeopardize existence of any species and would not exceed numbers that would be acceptable for regulatory agencies to allow under a Section 7 permit. MCAS Cherry Point is currently in consultation with the USFWS for potential impacts to a newly discovered bald eagle nest. No adverse impacts are expected from this discovery. There are no critical habitats designated on any MCAS Cherry Point properties or ranges.
Waste Management	Reduces waste disposals associated with the base.	Installation uses municipal landfill that should not be significantly impacted by increased waste disposal associated with this scenario.
Water Resources	Reduces water resources required.	Installation has sufficient water and wastewater capacity to meet maximum demands in this scenario.

Wetlands	No impact.	11% of base's land is classified as wetlands. Some wetlands will be impacted by this scenario. Base considers mitigation feasible.

Note: The relocation of the one USN VFA squadron to NAS Oceana will have minimal impact. Per NAS Oceana's SDC response, 'current scenario, one VFA squadron relocating to NAS Oceana will have no significant impact.' NAS Oceana also states, "addition of one VFA squadron results in fewer squadrons based at NAS Oceana than when the transition started in 2002."

Impacts of Costs

Selection Criterion 8 Environmental Points	MCAS Beaufort (Installation Closed)	MCAS Cherry Point (Installation Gaining Functions)
Environmental Restoration	DERA costs $6.8M thru CTC $26M. Decision makers should be aware that the closure decision contemplated in this scenario would necessitate the closure of military munition response areas and the remediation of any munition contaminants in those areas. The cost and time required to remediate these areas is uncertain and may be significant, potentially limiting near-term reuse of the range portion of the facility.	DERA costs $67M thru FY03 CTC $75M. It has Military Munitions Response Areas.
Waste Management	$578K for industrial facility closures and hazardous waste disposal.	None.
Environmental Compliance	$160K CAA Title V permit decommission. $350.7K to close an EOD range (Military Munitions Response Areas.)	$800K to perform EIS and an additional $400K for AICUZ/RAICUZ studies.