BRAC-95

INDUSTRIAL ACTIVITIES

Public Work Centers:

- PWC Great Lakes
- PWC Guam
- PWC Jacksonville
- PWC Norfolk
- PWC Pearl Harbor
- PWC Pensacola
- PWC San Diego
- PWC Washington DC

Supervisors of Shipbuilding, Conversion and Repair, USN:

- SUPSHIP Bath
- SUPSHIP Charleston
- SUPSHIP Groton
- SUPSHIP Jacksonville
- SUPSHIP Long Beach
- SUPSHIP New Orleans
- SUPSHIP Newport News
- SUPSHIP Pascagoula
- SUPSHIP Portsmouth
- SUPSHIP San Diego
- SUPSHIP San Francisco
- SUPSHIP Seattle
- SUPSHIP Sturgeon Bay

PUBLIC WORKS CENTERs
Capacity Data Call # 10
Military Value Data Call # 55

ACTIVITY LISTING :

Type	Title	Location
PWC	PUBLIC WORKS CENTER GREAT LAKES	Great Lakes IL
PWC	PUBLIC WORKS CENTER GUAM	Guam
PWC	PUBLIC WORKS CENTER JACKSONVILLE	Jacksonville FL
PWC	PUBLIC WORKS CENTER NORFOLK	Norfolk VA
PWC	PUBLIC WORKS CENTER PEARL HARBOR	Pearl Harbor HI
PWC	PUBLIC WORKS CENTER PENSACOLA	Pensacola FL
PWC	PUBLIC WORKS CENTER SAN DIEGO	San Diego CA
PWC	PUBLIC WORKS CENTER WASHINGTON DC	Washington D.C.

HEADQUARTERS LISTING:

Type	Title
PWC	Commander, Naval Facilities Engineering Command

ATTACHMENT D

PHOTO DESCRIPTIONS

PHOTO #1

This photo looks north on the eastern-most portion of the base's Mainside. The Public Works Center main power plant is at upper center right, on Lake Michigan. Our headquarters building is to the lower left. Also shows a portion of senior officer quarters commonly known as" brick row".

Naval Training Center headquarters, Building 1, the clock tower is just left of center and beyond the large brick buildings that line the parade field in front of Building 1, is the Service School Command area of Mainside.

PHOTO #2

Looking west/northwest at the rear of "Brick Row" Senior Officers' quarters on the Mainside of the base.

Building 1, NTC Headquarters, the clock is in the center with the Public Works Center, Great Lakes and Engineering Field Activity, Midwest Headquarters located just to the left. A portion of our main power plant facility can be seen at the very right hand side of the photo. Our maintenance shops, Buildings 104, 104A, and 103, are located between the large administrative building with dark gray roof (in upper center of photo) and the baseball field.

PHOTO #3

Looking east at the Great Lakes Harbor, Field Grade Officers' quarters are nestled in a ravine (vertically in the center of photo) that provides a quiet and beautiful setting.

Our power plant is in the upper left and our headquarters facility, Building 1A, is just above the housing area, and to the right of the clock tower, NTC Headquarters, Building 1. PWC steam and condensate return lines smoke through the ravine from the waterfront.

PHOTO #4

Looking almost straight down, but a little to the southwest, North Nimitz Village can be seen over most of the photo.

At the very upper left is South Nimitz Village and Halsey Village is to the right with Lewis Avenue separating the two areas. Nimitz Village was built during the years 1969 to 1972 and has 210 multi family units.

PHOTO #5

Looking south upon Halsey Village with one of our water storage tanks at the lower right. South Nimitz Village can be seen at left, just above center and Forestall Village is at upper right where another one of our 2 million gallon water tanks can also be seen. Just south of the water tank is a site to be developed by the private section that will pose on encroachment situations with possible adverse water drain off impact.

Veterans Administration Medical Center, North Chicago property is in the upper center portion of the photo. Along the very right side of the photo, from bottom to top, is seen the east portion of the Great Lakes Credit Union parking lot, the southeast corner of the Burkey Mall (The local name of the Navy Exchange and Commissary) parking lot and Building 3400 which houses the Finance Center, MEPCOM, Selective Service and other offices.

Halsey Village was built during the years 1965 to 1972. There are 356 units for Officers and Enlisted personnel. There are some single family plus multi family units.

PHOTO #6

Just west of photo #5, this is looking south/southeast at Halsey Village. Halsey Village is on the left. The Navy Exchange and Commissary is on the right. The Veterans Affairs (VA) Hospital is to the upper center and Forestall Village is to the upper right. MEPCOM (Building 3400) is between the Exchange and Forestall Village .

PHOTO #7

Again just west of photo #6, this is looking south at Forestall Village. The building at the lower right - Building 3200 - houses our Housing Office as well as NTC Supply and Personal Property offices. Forestall Village was built during the period 1920 to 1975. Enlisted Personnel reside in 1459 units of variously styled multi family homes.

PHOTO #8

Looking east/southeast at Forestall Village. On the very right, just below the three large warehouse buildings, can be seen our outlying power plant and just below that, our Material Department warehouse. This industrial portion of the base on the very west of the complex, is separated from housing areas by a fence.

PHOTO #9

Looking east/northeast over the southwest portion of Forestall Village, the two Great Lakes Mobile Home parks are in the center of the photo. The smaller outlined area is the Forrestall Landfill Site. The large outlined area in the foreground is our supply side landfill site. There is space for 150 Mobil Homes.

PHOTO #10

Looking east over family housing at Glenview Naval Air Station with the Mobile Home Park just right of center and the rest of the Air Station beyond. There are a total of 297 family housing units. Of these, 260 are in the central area and were built during the years 1990 to 1991. The remaining units are older and scattered about the Air Station. There are 76 Mobile Home units. To the right of the housing, the vacant land shown is the future site of 144 housing units approved for construction in the FY 92 MCNR program. An additional 100 units authorized by BRAC-93 is tentatively sited on top of the existing trailer park area.

PHOTO #11

Looking west at Glenview Naval Air Station family housing with the Mobile Home Park to the left and the administrative area of the Station to the far upper left and the city of Glenview beyond. A 4 acre waste and disposal site is marked on the right side of the photo.

PHOTO #12

Aerial view of NTC, Great Lakes mainside. To the left of the photo, a portion of the Naval Hospital site is shown. The main administrative area, and historical district surrounds the large parade ground (green space) in the left center of the photo. PWC Great Lakes Headquarters Building at the lower left corner of the parade ground. The Service School Command area is shown to the right of the photo. The main arterial road on the photo is Sheridan Road/Amstutz Highway.

This document is too large to be scanned in for electronic view. It is regarding Navy Public Works Center, Great Lakes

This document is too large to be scanned in for electronic view. It is a map regarding Fort Sheridan, Illinois U.S. Navy Housing.

1. NTC Great Lakes
2. Phillip A. Sheridan Army Reserve Support Center
3. 2nd BN 24th Marines, 4th Marine Division, Waukegan
4. Illinois Air National Guard, ARFF Illinois, O'Hare
5. 126 ARW Squadron, ARFF Illinois, O'hare
6. DCMDC North Central Region, O'Hare
7. Nike Site, Vernon Hills
8. Naval Air Station, Glenview
9. ROTC, IIT, Chicago
10. ROTC, Northwestern, Evanston
11. ROTC, Marquette, Milwaukee
12. Air Force Reserve Components, Mitchell Field, Milwaukee
13. 2nd BN, 14th Marines, Joliet

ATTACHMENT: C

BRAC 95 DATA CALL NO. 1
PWC GREAT LAKES, IL
N65113 4 FEB 94





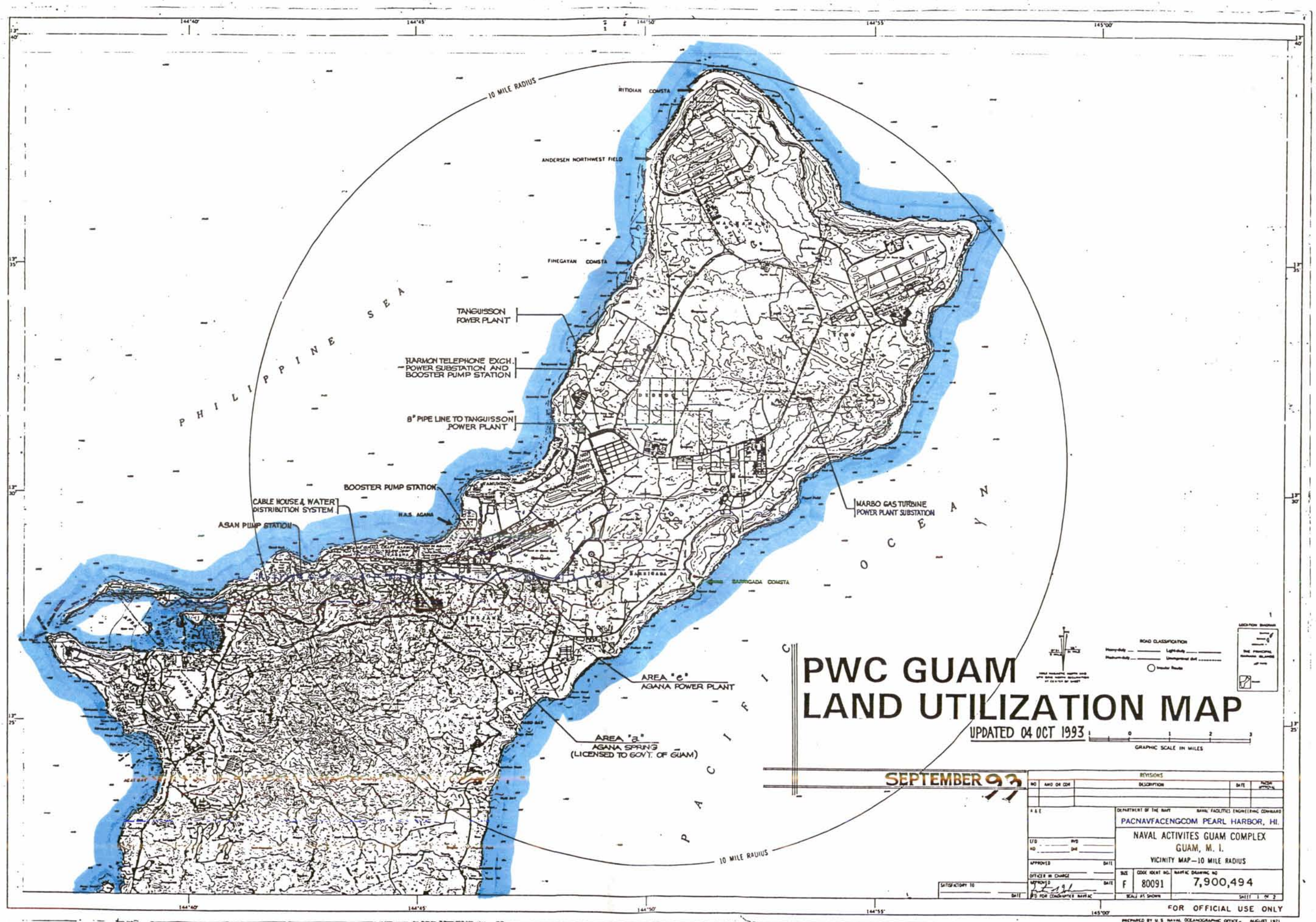
10 MILE RADIUS
RITIDIAN COMSTA
ANDERSEN NORTHWEST FIELD
FINEGAYAN COMSTA
PHILIPPINE SEA
TANGUISSON POWER PLANT
HARMON TELEPHONE EXCH. POWER SUBSTATION AND BOOSTER PUMP STATION
8" PIPE LINE TO TANGUISSON POWER PLANT
BOOSTER PUMP STATION
CABLE HOUSE & WATER DISTRIBUTION SYSTEM
ASAN PUMP STATION
MARBO GAS TURBINE POWER PLANT SUBSTATION
BARRIGADA COMSTA
AREA "e" AGANA POWER PLANT
AREA "a" AGANA SPRING (LICENSED TO GOV'T. OF GUAM)
PACIFIC OCEAN
10 MILE RADIUS
PWC GUAM
LAND UTILIZATION MAP
UPDATED 04 OCT 1993
GRAPHIC SCALE IN MILES
SEPTEMBER 93
REVISIONS
DEPARTMENT OF THE NAVY
NAVAL FACILITIES ENGINEERING COMMAND
PACNAVFACENGCOM PEARL HARBOR, HI.
NAVAL ACTIVITES GUAM COMPLEX
GUAM, M. I.
VICINITY MAP—10 MILE RADIUS
CODE IDENT NO. 80091
NAVFAC DRAWING NO 7,900,494
SCALE AS SHOWN
SHEET 1 OF 2
FOR OFFICIAL USE ONLY
PREPARED BY U.S. NAVAL OCEANOGRAPHIC OFFICE - AUGUST 1971

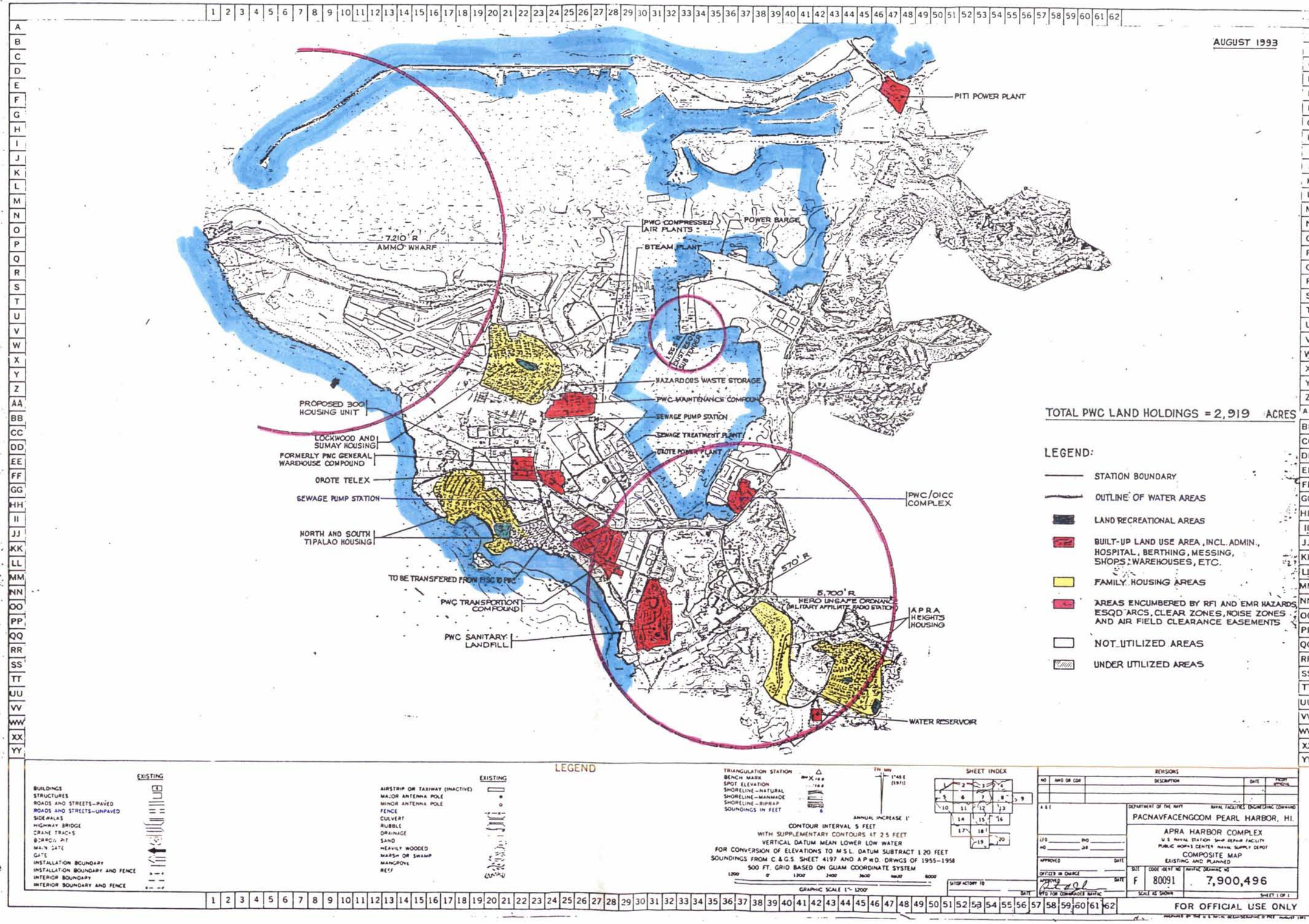
AUGUST 1993
PITI POWER PLANT
POWER BARGE
PWC COMPRESSED AIR PLANTS
STEAM PLANT
7,210' R
AMMO WHARF
HAZARDOUS WASTE STORAGE
PWC MAINTENANCE COMPOUND
SEWAGE PUMP STATION
SEWAGE TREATMENT PLANT
OROTE POWER PLANT
PROPOSED 300 HOUSING UNIT
LOCKWOOD AND SUMAY HOUSING
FORMERLY PWC GENERAL WAREHOUSE COMPOUND
OROTE TELEX
SEWAGE PUMP STATION
NORTH AND SOUTH TIPALAO HOUSING
TO BE TRANSFERED FROM FISC TO PWC
PWC TRANSPORTION COMPOUND
PWC SANITARY LANDFILL
PWC/OICC COMPLEX
570' R
5,700' R
HERO UNSAFE ORDNANCE (MILITARY AFFILIATE RADIO STATION)
APRA HEIGHTS HOUSING
WATER RESERVOIR
TOTAL PWC LAND HOLDINGS = 2,919 ACRES
LEGEND:
STATION BOUNDARY
OUTLINE OF WATER AREAS
LAND RECREATIONAL AREAS
BUILT-UP LAND USE AREA, INCL. ADMIN., HOSPITAL, BERTHING, MESSING, SHOPS, WAREHOUSES, ETC.
FAMILY HOUSING AREAS
AREAS ENCUMBERED BY RFI AND EMR HAZARDS, ESQD ARCS, CLEAR ZONES, NOISE ZONES AND AIR FIELD CLEARANCE EASEMENTS
NOT UTILIZED AREAS
UNDER UTILIZED AREAS
LEGEND
EXISTING
BUILDINGS
STRUCTURES
ROADS AND STREETS—PAVED
ROADS AND STREETS—UNPAVED
SIDEWALKS
HIGHWAY BRIDGE
CRANE TRACKS
BORROW PIT
MAIN GATE
GATE
INSTALLATION BOUNDARY
INSTALLATION BOUNDARY AND FENCE
INTERIOR BOUNDARY
INTERIOR BOUNDARY AND FENCE
EXISTING
AIRSTRIP OR TAXIWAY (INACTIVE)
MAJOR ANTENNA POLE
MINOR ANTENNA POLE
FENCE
CULVERT
RUBBLE
DRAINAGE
SAND
HEAVILY WOODED
MARSH OR SWAMP
MANGROVE
REEF
TRIANGULATION STATION
BENCH MARK
SPOT ELEVATION
SHORELINE—NATURAL
SHORELINE—MANMADE
SHORELINE—RIPRAP
SOUNDINGS IN FEET
ANNUAL INCREASE 1'
CONTOUR INTERVAL 5 FEET
WITH SUPPLEMENTARY CONTOURS AT 2.5 FEET
VERTICAL DATUM MEAN LOWER LOW WATER
FOR CONVERSION OF ELEVATIONS TO M.S.L. DATUM SUBTRACT 1.20 FEET
SOUNDINGS FROM C.&G.S. SHEET 4197 AND A.P.W.D. DRWGS OF 1955–1958
500 FT. GRID BASED ON GUAM COORDINATE SYSTEM
GRAPHIC SCALE 1"=1200'
SHEET INDEX
REVISIONS
DEPARTMENT OF THE NAVY
NAVAL FACILITIES ENGINEERING COMMAND
PACNAVFACENGCOM PEARL HARBOR, HI.
APRA HARBOR COMPLEX
U.S. NAVAL STATION SHIP REPAIR FACILITY
PUBLIC WORKS CENTER NAVAL SUPPLY DEPOT
COMPOSITE MAP
EXISTING AND PLANNED
SIZE F
CODE IDENT NO 80091
NAVFAC DRAWING NO 7,900,496
SCALE AS SHOWN
SHEET 1 OF 1
FOR OFFICIAL USE ONLY

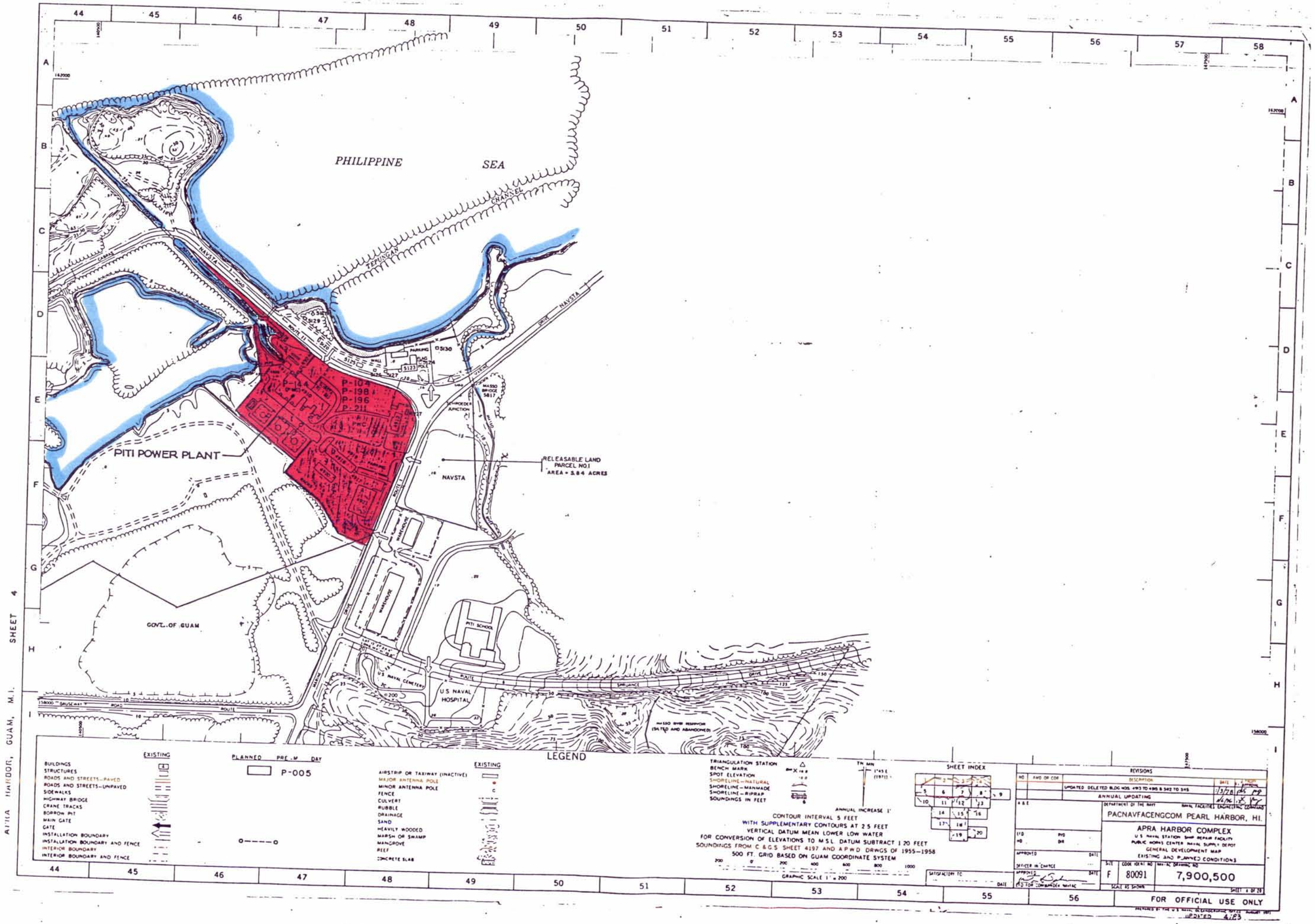
PHILIPPINE SEA
TEPUSCAR CHANNEL
PITI POWER PLANT
P-144
P-104
P-198
P-196
P-211
RELEASABLE LAND PARCEL NO.1 AREA = 3.84 ACRES
NAVSTA
GOVT. OF GUAM
PITI SCHOOL
U.S. NAVAL HOSPITAL
U.S. NAVAL CEMETERY
WAREHOUSE
ROUTE 11
ROUTE 8
ROUTE 18
NAVSTA
APRA HARBOR, GUAM, M.I.
SHEET 4
LEGEND
EXISTING
PLANNED PRE-M DAY
P-005
BUILDINGS
STRUCTURES
ROADS AND STREETS-PAVED
ROADS AND STREETS-UNPAVED
SIDEWALKS
HIGHWAY BRIDGE
CRANE TRACKS
BORROW PIT
MAIN GATE
GATE
INSTALLATION BOUNDARY
INSTALLATION BOUNDARY AND FENCE
INTERIOR BOUNDARY
INTERIOR BOUNDARY AND FENCE
AIRSTRIP OR TAXIWAY (INACTIVE)
MAJOR ANTENNA POLE
MINOR ANTENNA POLE
FENCE
CULVERT
RUBBLE
DRAINAGE
SAND
HEAVILY WOODED
MARSH OR SWAMP
MANGROVE
REEF
CONCRETE SLAB
TRIANGULATION STATION
BENCH MARK
SPOT ELEVATION
SHORELINE-NATURAL
SHORELINE-MANMADE
SHORELINE-RIPRAP
SOUNDINGS IN FEET
TN MN
1°45 E (1971)
ANNUAL INCREASE 1'
CONTOUR INTERVAL 5 FEET
WITH SUPPLEMENTARY CONTOURS AT 2.5 FEET
VERTICAL DATUM MEAN LOWER LOW WATER
FOR CONVERSION OF ELEVATIONS TO M.S.L. DATUM SUBTRACT 1.20 FEET
SOUNDINGS FROM C.&G.S. SHEET 4197 AND A.P.W.D. DRWGS OF 1955-1958
500 FT. GRID BASED ON GUAM COORDINATE SYSTEM
GRAPHIC SCALE 1" = 200
SHEET INDEX
REVISIONS
NO
AND OR COR
DESCRIPTION
DATE
UPDATED DELETED BLDG NOS. 4193 TO 4195 & 5412 TO 5415
ANNUAL UPDATING
A&E
DEPARTMENT OF THE NAVY
NAVAL FACILITIES ENGINEERING COMMAND
PACNAVFACENGCOM PEARL HARBOR, HI.
APRA HARBOR COMPLEX
U.S. NAVAL STATION SHIP REPAIR FACILITY
PUBLIC WORKS CENTER NAVAL SUPPLY DEPOT
GENERAL DEVELOPMENT MAP
EXISTING AND PLANNED CONDITIONS
APPROVED
OFFICER IN CHARGE
SIZE
F
CODE IDENT NO
80091
7,900,500
SCALE AS SHOWN
SHEET 4 OF 28
FOR OFFICIAL USE ONLY
UPDATED 4/83

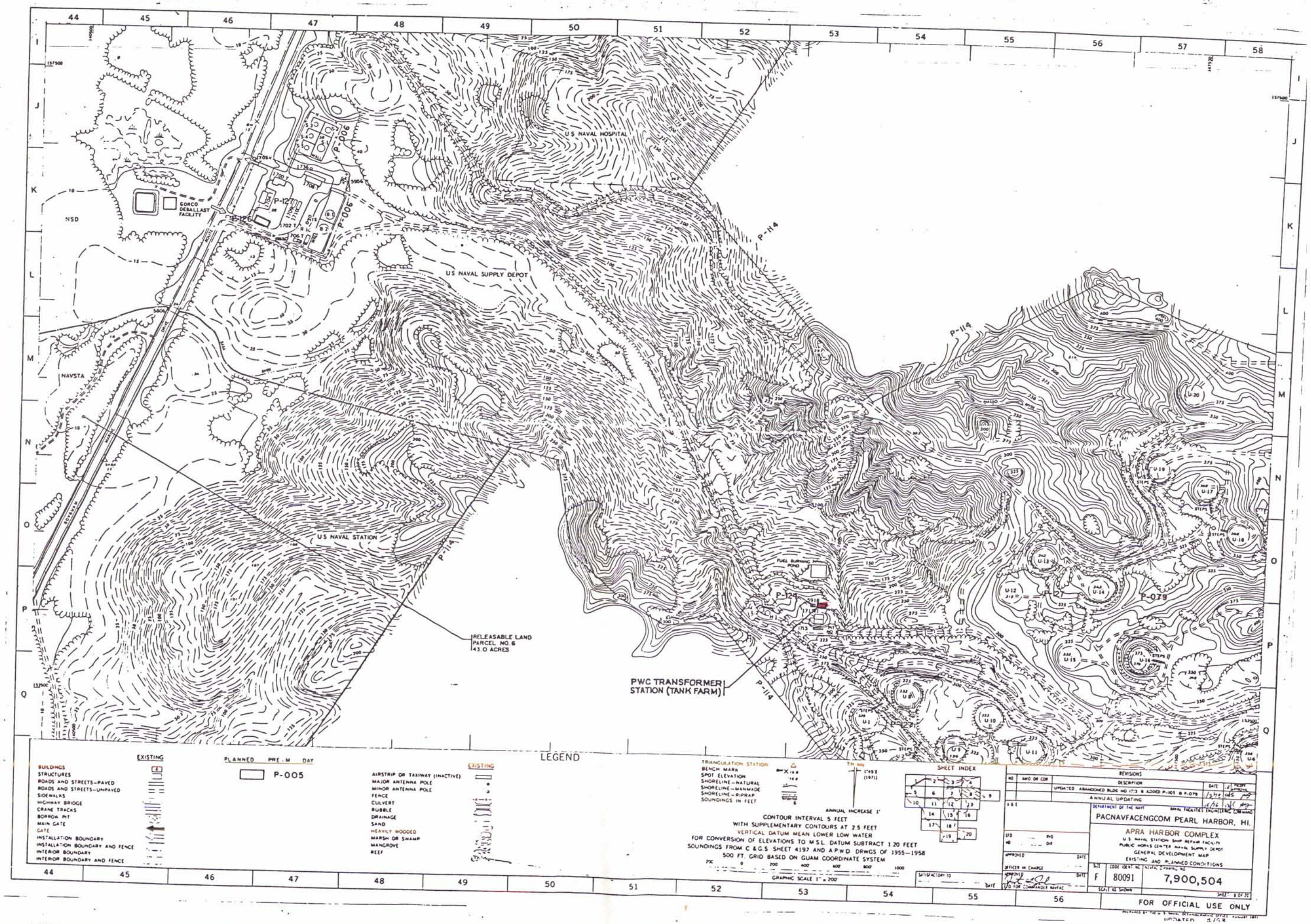
U S NAVAL HOSPITAL
U S NAVAL SUPPLY DEPOT
U S NAVAL STATION
NSD
NAVSTA
GORCO DEBALLAST FACILITY
P-006
P-005
P-114
P-124
P-079
RELEASABLE LAND PARCEL NO. 6 43.0 ACRES
PWC TRANSFORMER STATION (TANK FARM)
FUEL BURNING PONDS
LEGEND
EXISTING
PLANNED PRE-M DAY
BUILDINGS
STRUCTURES
ROADS AND STREETS-PAVED
ROADS AND STREETS-UNPAVED
SIDEWALKS
HIGHWAY BRIDGE
CRANE TRACKS
BORROW PIT
MAIN GATE
GATE
INSTALLATION BOUNDARY
INSTALLATION BOUNDARY AND FENCE
INTERIOR BOUNDARY
INTERIOR BOUNDARY AND FENCE
AIRSTRIP OR TAXIWAY (INACTIVE)
MAJOR ANTENNA POLE
MINOR ANTENNA POLE
FENCE
CULVERT
RUBBLE
DRAINAGE
SAND
HEAVILY WOODED
MARSH OR SWAMP
MANGROVE
REEF
TRIANGULATION STATION
BENCH MARK
SPOT ELEVATION
SHORELINE-NATURAL
SHORELINE-MANMADE
SHORELINE-RIPRAP
SOUNDINGS IN FEET
TN 1°45'E (1971)
ANNUAL INCREASE 1'
CONTOUR INTERVAL 5 FEET
WITH SUPPLEMENTARY CONTOURS AT 2.5 FEET
VERTICAL DATUM MEAN LOWER LOW WATER
FOR CONVERSION OF ELEVATIONS TO M.S.L. DATUM SUBTRACT 1.20 FEET
SOUNDINGS FROM C.&G.S. SHEET 4197 AND A.P.W.D. DRWGS OF 1955-1958
500 FT. GRID BASED ON GUAM COORDINATE SYSTEM
GRAPHIC SCALE 1" = 200'
SHEET INDEX
REVISIONS
UPDATED ABANDONED BLDG NO 1713 & ADDED P-105 & P-079
ANNUAL UPDATING
DEPARTMENT OF THE NAVY
NAVAL FACILITIES ENGINEERING COMMAND
PACNAVFACENGCOM PEARL HARBOR, HI.
APRA HARBOR COMPLEX
U S NAVAL STATION SHIP REPAIR FACILITY
PUBLIC WORKS CENTER NAVAL SUPPLY DEPOT
GENERAL DEVELOPMENT MAP
EXISTING AND PLANNED CONDITIONS
CODE IDENT NO 80091
NAVFAC DRAWING NO 7,900,504
SCALE AS SHOWN
FOR OFFICIAL USE ONLY

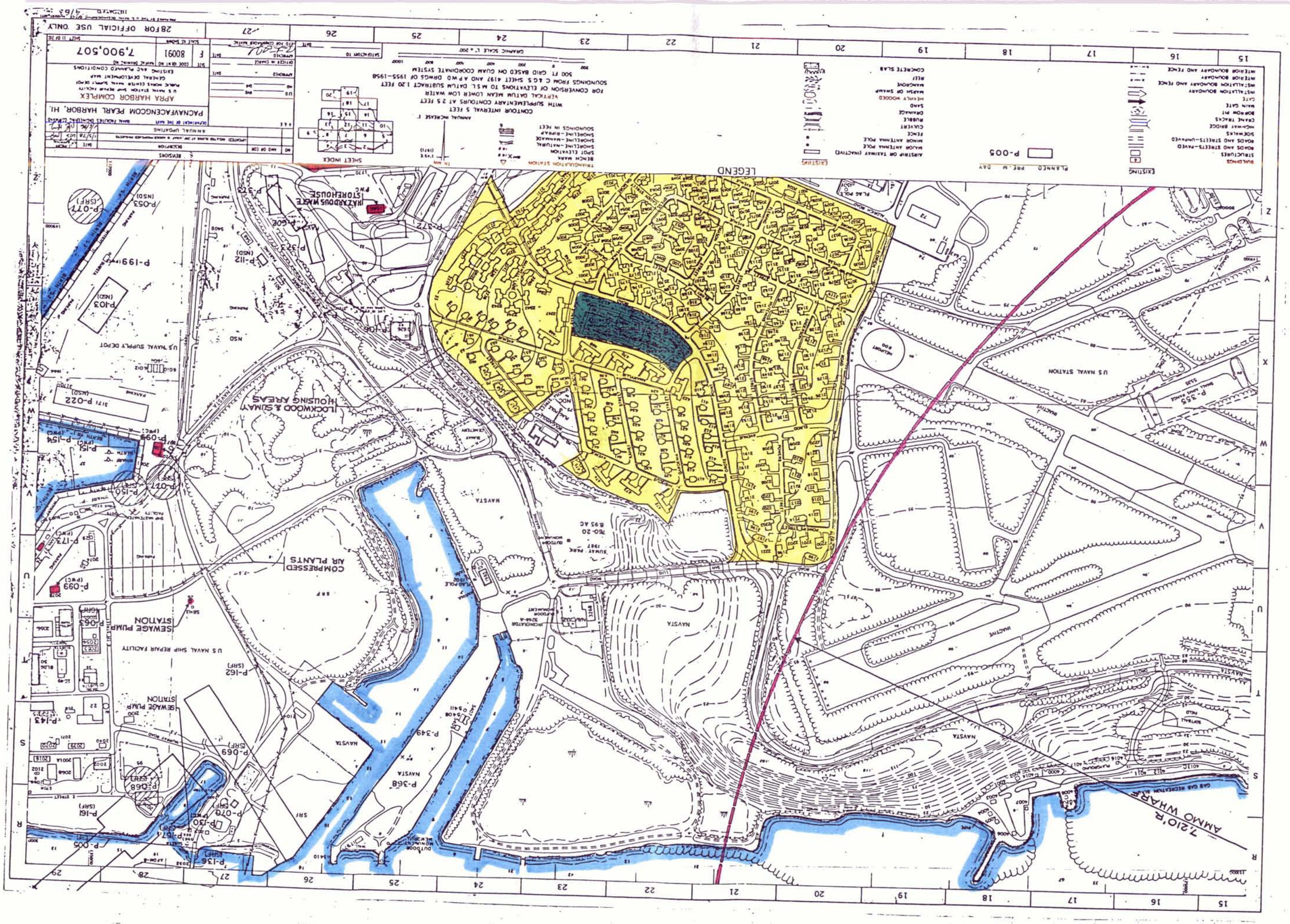

PACNAVFACENGCOM PEARL HARBOR, HI.
APRA HARBOR COMPLEX
7,900,507
28FOR OFFICIAL USE ONLY
LEGEND
HAZARDOUS WASTE STOREHOUSE
LOCKWOOD & SUMAY HOUSING AREAS
COMPRESSED AIR PLANTS
SEWAGE PUMP STATION
U S NAVAL STATION
U S NAVAL SUPPLY DEPOT
U S NAVAL SHIP REPAIR FACILITY
AMMO WHARF
7,210'R

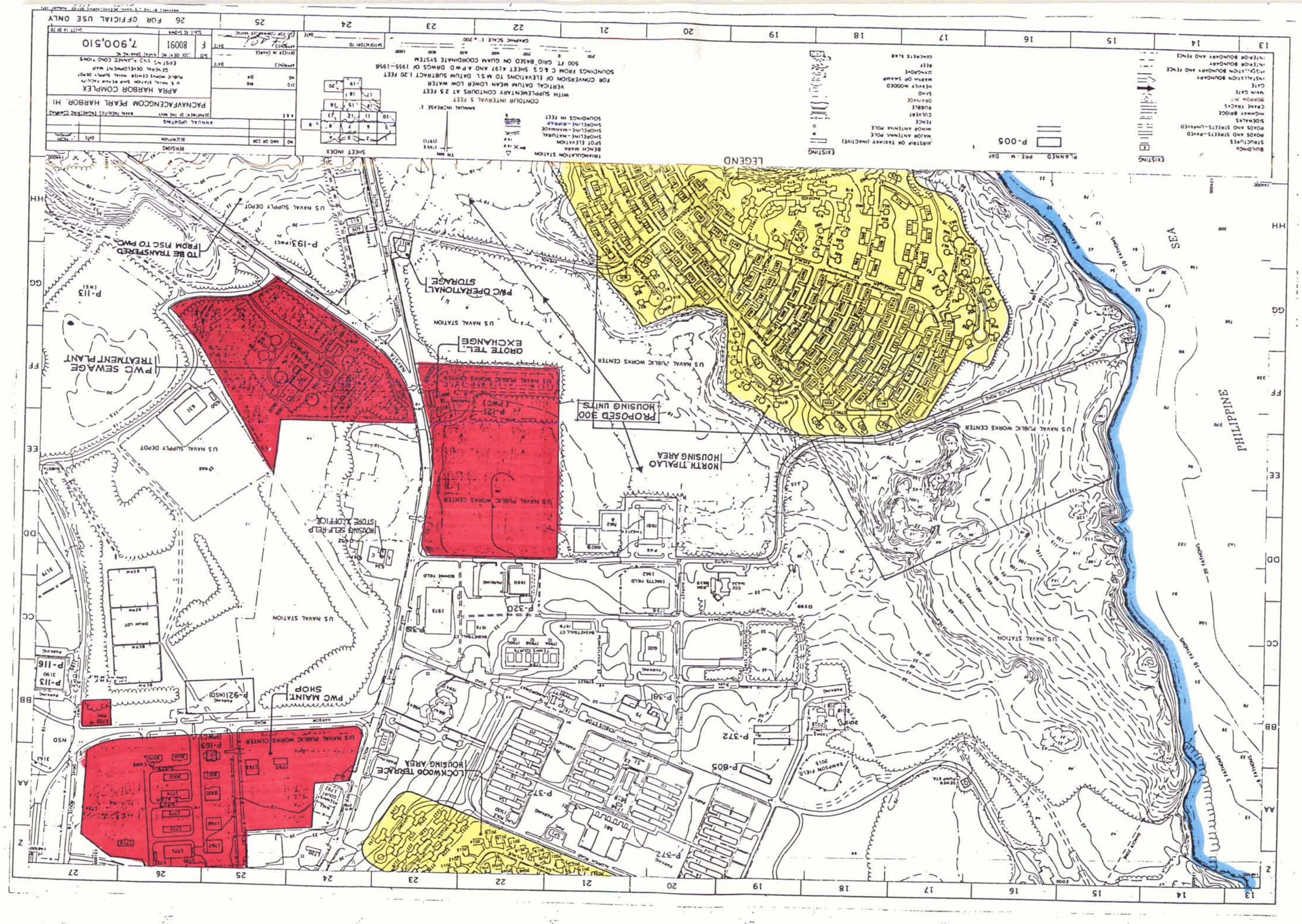

PACNAVFACENGCOM PEARL HARBOR, HI
APRA HARBOR COMPLEX
7,900,510
LEGEND
PHILIPPINE SEA
PWC SEWAGE TREATMENT PLANT
TO BE TRANSFERED FROM FISC TO PWC
PWC OPERATIONAL STORAGE
GROTE TEL. EXCHANGE
PROPOSED 300 HOUSING UNITS
NORTH TIPALAO HOUSING AREA
HOUSING SELF-HELP STORE & OFFICE
PWC MAINT. SHOP
LOCKWOOD TERRACE HOUSING AREA
U.S. NAVAL STATION
U.S. NAVAL SUPPLY DEPOT
U.S. NAVAL PUBLIC WORKS CENTER
P-113
P-193
P-121
P-320
P-318
P-381
P-372
P-805
P-169
P-116
P-92

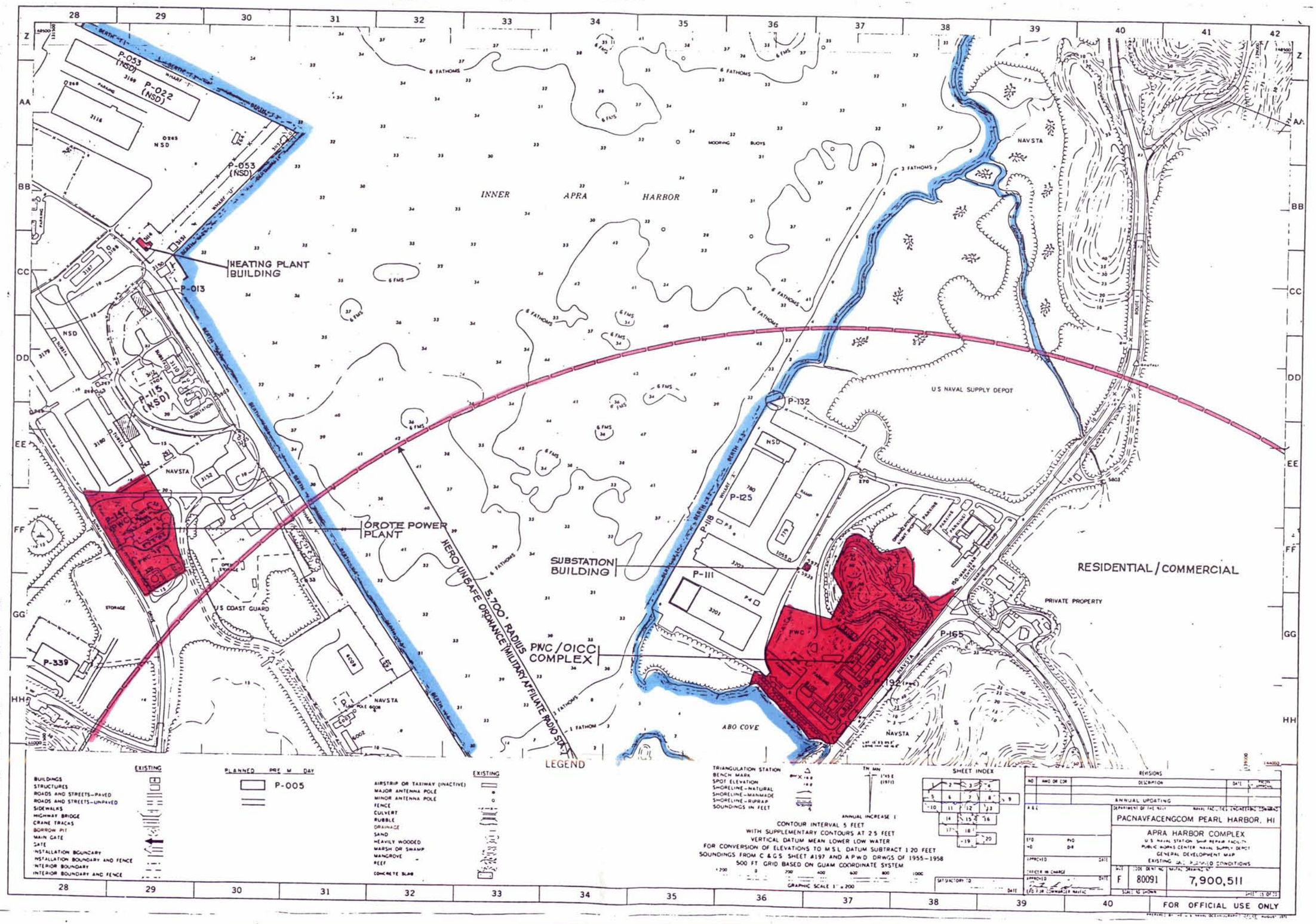

INNER APRA HARBOR
HEATING PLANT BUILDING
P-053 (NSD)
P-022 (NSD)
P-013
P-115 (NSD)
P-147 (PWC)
P-339
OROTE POWER PLANT
HERO UNSAFE ORDNANCE (MILITARY AFFILIATE RADIO STA.)
5,700' RADIUS
SUBSTATION BUILDING
PWC/OICC COMPLEX
P-132
P-125
P-118
P-111
P-165
P-192
U S NAVAL SUPPLY DEPOT
RESIDENTIAL/COMMERCIAL
PRIVATE PROPERTY
ABO COVE
NAVSTA
NSD
U S COAST GUARD
STORAGE
6 FATHOMS
3 FATHOMS
1 FATHOM
MOORING BUOYS
LEGEND
EXISTING
BUILDINGS
STRUCTURES
ROADS AND STREETS-PAVED
ROADS AND STREETS-UNPAVED
SIDEWALKS
HIGHWAY BRIDGE
CRANE TRACKS
BORROW PIT
MAIN GATE
GATE
INSTALLATION BOUNDARY
INSTALLATION BOUNDARY AND FENCE
INTERIOR BOUNDARY
INTERIOR BOUNDARY AND FENCE
PLANNED PRE M DAY
P-005
AIRSTRIP OR TAXIWAY (INACTIVE)
MAJOR ANTENNA POLE
MINOR ANTENNA POLE
FENCE
CULVERT
RUBBLE
DRAINAGE
SAND
HEAVILY WOODED
MARSH OR SWAMP
MANGROVE
REEF
CONCRETE SLAB
TRIANGULATION STATION
BENCH MARK
SPOT ELEVATION
SHORELINE-NATURAL
SHORELINE-MANMADE
SHORELINE-RIPRAP
SOUNDINGS IN FEET
ANNUAL INCREASE 1
CONTOUR INTERVAL 5 FEET
WITH SUPPLEMENTARY CONTOURS AT 2.5 FEET
VERTICAL DATUM MEAN LOWER LOW WATER
FOR CONVERSION OF ELEVATIONS TO M.S.L. DATUM SUBTRACT 1.20 FEET
SOUNDINGS FROM C & G.S. SHEET #197 AND A.P.W.D. DRWGS OF 1955-1958
500 FT GRID BASED ON GUAM COORDINATE SYSTEM
GRAPHIC SCALE 1" = 200'
SHEET INDEX
REVISIONS
ANNUAL UPDATING
PACNAVFACENGCOM PEARL HARBOR, HI
APRA HARBOR COMPLEX
U.S. NAVAL STATION SHIP REPAIR FACILITY
PUBLIC WORKS CENTER NAVAL SUPPLY DEPOT
GENERAL DEVELOPMENT MAP
EXISTING AND PLANNED CONDITIONS
F
80091
7,900,511
FOR OFFICIAL USE ONLY
APRA HARBOR, GUAM, M.I. SHEET 15

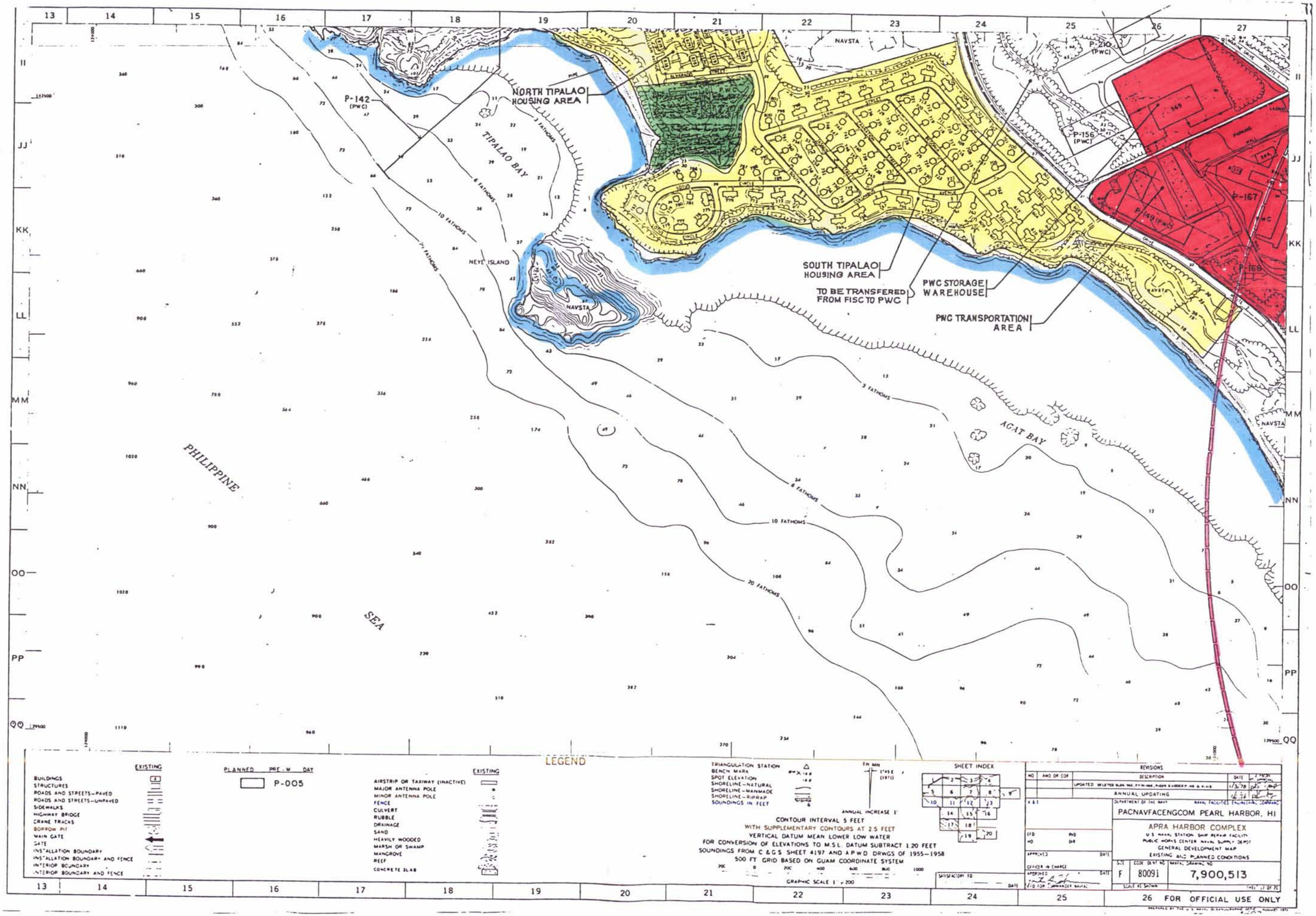
NORTH TIPALAO HOUSING AREA
SOUTH TIPALAO HOUSING AREA
TO BE TRANSFERED FROM FISC TO PWC
PWC STORAGE WAREHOUSE
PWC TRANSPORTATION AREA
TIPALAO BAY
AGAT BAY
NEYE ISLAND
PHILIPPINE SEA
NAVSTA
P-142 (PWC)
P-210 (PWC)
P-156 (PWC)
P-167
P-168
3 FATHOMS
6 FATHOMS
10 FATHOMS
20 FATHOMS
LEGEND
EXISTING
PLANNED
BUILDINGS
STRUCTURES
ROADS AND STREETS—PAVED
ROADS AND STREETS—UNPAVED
SIDEWALKS
HIGHWAY BRIDGE
CRANE TRACKS
BORROW PIT
MAIN GATE
GATE
INSTALLATION BOUNDARY
INSTALLATION BOUNDARY AND FENCE
INTERIOR BOUNDARY
INTERIOR BOUNDARY AND FENCE
AIRSTRIP OR TAXIWAY (INACTIVE)
MAJOR ANTENNA POLE
MINOR ANTENNA POLE
FENCE
CULVERT
RUBBLE
DRAINAGE
SAND
HEAVILY WOODED
MARSH OR SWAMP
MANGROVE
REEF
CONCRETE SLAB
TRIANGULATION STATION
BENCH MARK
SPOT ELEVATION
SHORELINE—NATURAL
SHORELINE—MANMADE
SHORELINE—RIPRAP
SOUNDINGS IN FEET
TN MN
ANNUAL INCREASE 1'
CONTOUR INTERVAL 5 FEET
WITH SUPPLEMENTARY CONTOURS AT 2.5 FEET
VERTICAL DATUM MEAN LOWER LOW WATER
FOR CONVERSION OF ELEVATIONS TO M.S.L. DATUM SUBTRACT 1.20 FEET
SOUNDINGS FROM C&GS SHEET 4197 AND APWD DRWGS OF 1955–1958
500 FT GRID BASED ON GUAM COORDINATE SYSTEM
GRAPHIC SCALE 1 : 200
SHEET INDEX
REVISIONS
ANNUAL UPDATING
DEPARTMENT OF THE NAVY
PACNAVFACENGCOM PEARL HARBOR, HI
APRA HARBOR COMPLEX
U.S. NAVAL STATION SHIP REPAIR FACILITY
PUBLIC WORKS CENTER NAVAL SUPPLY DEPOT
GENERAL DEVELOPMENT MAP
EXISTING AND PLANNED CONDITIONS
F
80091
7,900,513
FOR OFFICIAL USE ONLY

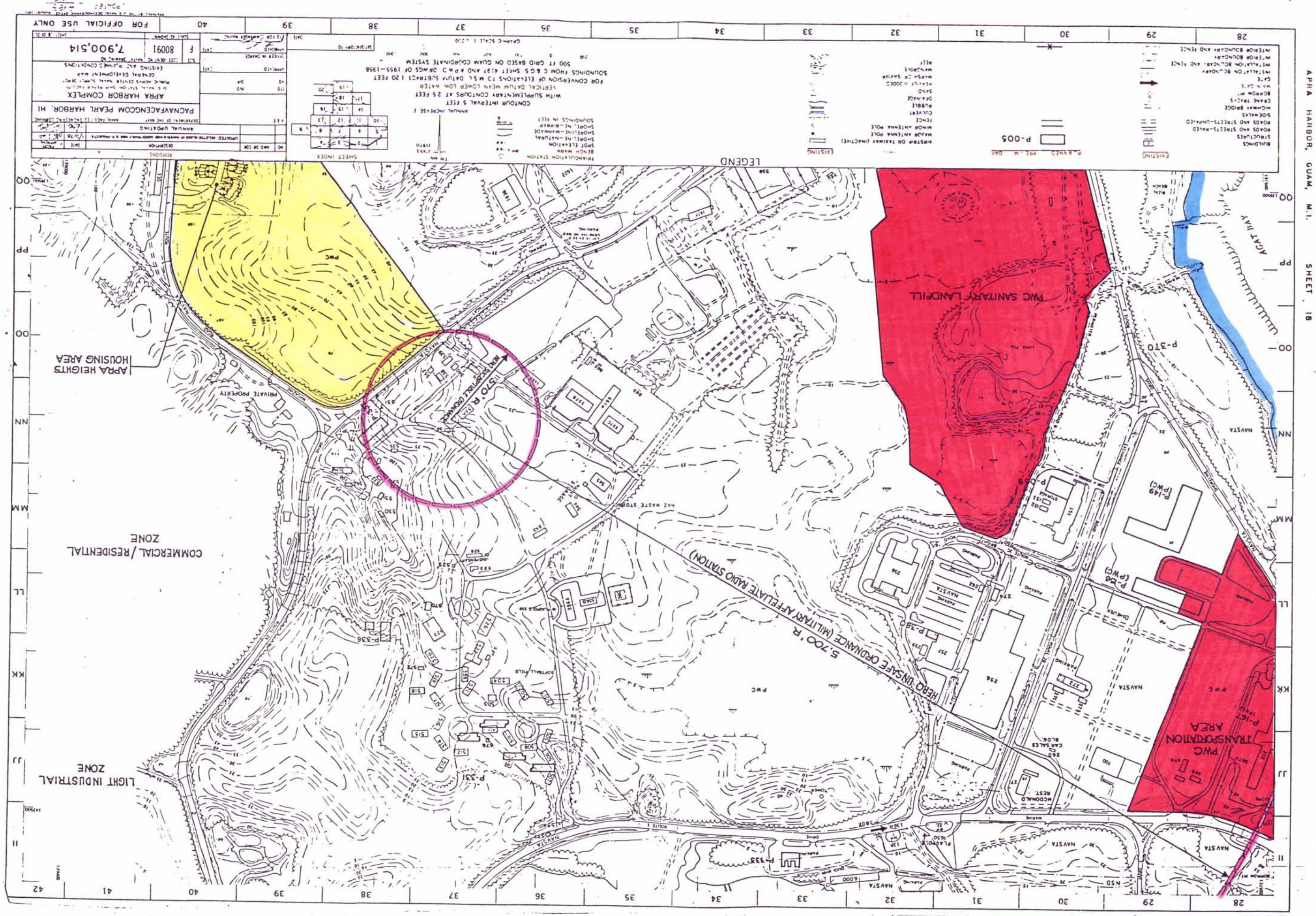
APRA HARBOR, GUAM, M.I.
SHEET 18
LEGEND
PWC SANITARY LANDFILL
PWC TRANSPORTATION AREA
HERO UNSAFE ORDNANCE (MILITARY AFFELIATE RADIO STATION)
5,700' R
570' R
NEW SCAPTIBLE ORDNANCE
APRA HEIGHTS HOUSING AREA
COMMERCIAL / RESIDENTIAL ZONE
LIGHT INDUSTRIAL ZONE
PRIVATE PROPERTY
AGAT BAY
NAVSTA
PWC
P-005
P-370
P-149 (PWC)
P-168 (PWC)
P-167
P-336
P-331
P-333
FOR OFFICIAL USE ONLY
PACNAVFACENGCOM PEARL HARBOR, HI
APRA HARBOR COMPLEX
7,900,514
80091

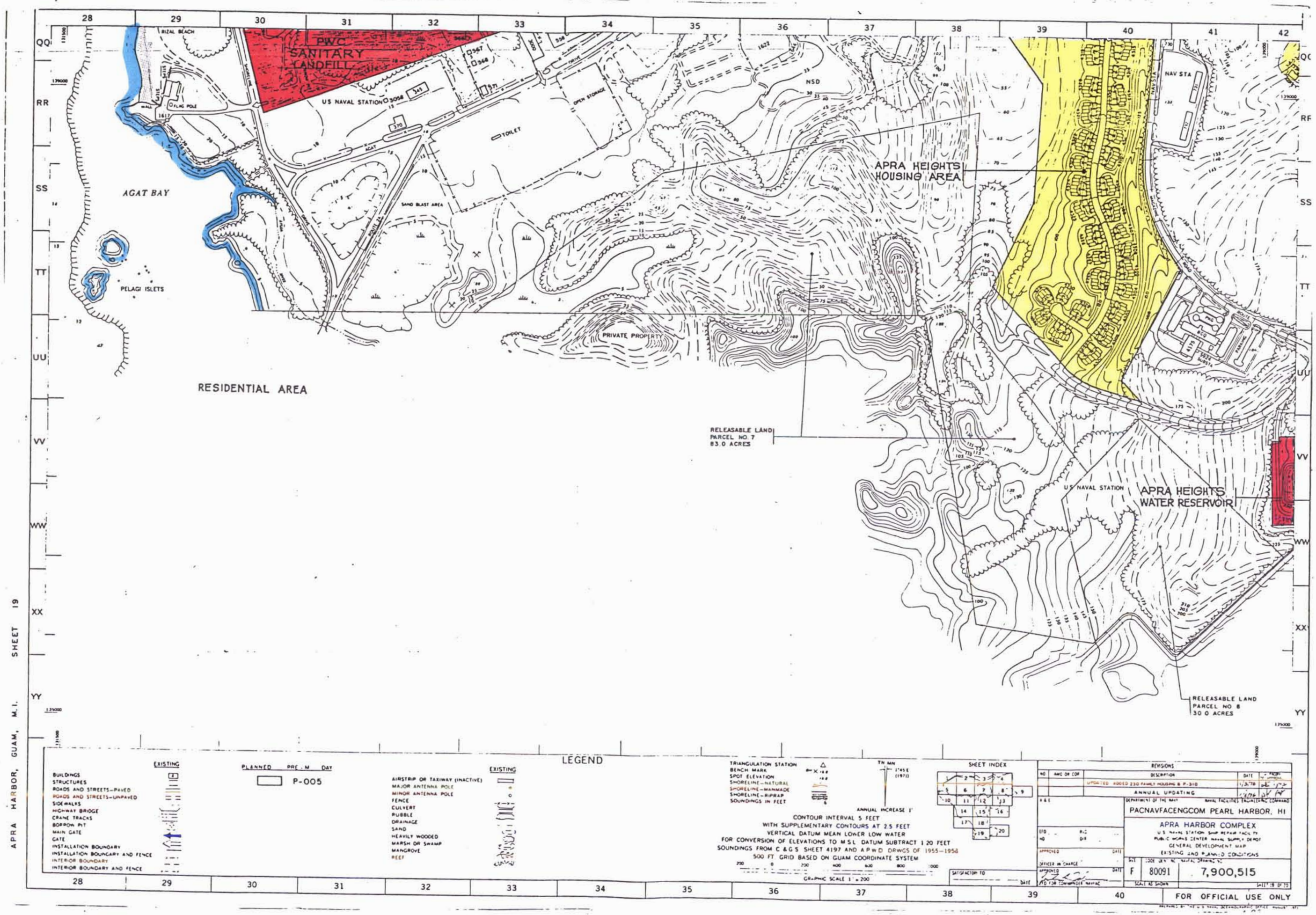

PWC SANITARY LANDFILL
US NAVAL STATION
AGAT BAY
PELAGI ISLETS
RESIDENTIAL AREA
PRIVATE PROPERTY
NSD
NAV STA
APRA HEIGHTS HOUSING AREA
RELEASABLE LAND PARCEL NO. 7 83.0 ACRES
US NAVAL STATION
APRA HEIGHTS WATER RESERVOIR
RELEASABLE LAND PARCEL NO 8 30.0 ACRES
LEGEND
EXISTING
BUILDINGS
STRUCTURES
ROADS AND STREETS—PAVED
ROADS AND STREETS—UNPAVED
SIDEWALKS
HIGHWAY BRIDGE
CRANE TRACKS
BORROW PIT
MAIN GATE
GATE
INSTALLATION BOUNDARY
INSTALLATION BOUNDARY AND FENCE
INTERIOR BOUNDARY
INTERIOR BOUNDARY AND FENCE
PLANNED PRE-M DAY
P-005
AIRSTRIP OR TAXIWAY (INACTIVE)
MAJOR ANTENNA POLE
MINOR ANTENNA POLE
FENCE
CULVERT
RUBBLE
DRAINAGE
SAND
HEAVILY WOODED
MARSH OR SWAMP
MANGROVE
REEF
TRIANGULATION STATION
BENCH MARK
SPOT ELEVATION
SHORELINE—NATURAL
SHORELINE—MANMADE
SHORELINE—RIPRAP
SOUNDINGS IN FEET
TN MN
1°45 E (1971)
ANNUAL INCREASE 1'
CONTOUR INTERVAL 5 FEET
WITH SUPPLEMENTARY CONTOURS AT 2.5 FEET
VERTICAL DATUM MEAN LOWER LOW WATER
FOR CONVERSION OF ELEVATIONS TO M.S.L. DATUM SUBTRACT 1.20 FEET
SOUNDINGS FROM C.&G.S. SHEET 4197 AND A.P.W.D. DRWGS OF 1955–1958
500 FT. GRID BASED ON GUAM COORDINATE SYSTEM
GRAPHIC SCALE 1" = 200'
SHEET INDEX
REVISIONS
NO
AMC OR COR
DESCRIPTION
DATE
UPDATED ADDED 230 FAMILY HOUSING & P-310
ANNUAL UPDATING
DEPARTMENT OF THE NAVY
NAVAL FACILITIES ENGINEERING COMMAND
PACNAVFACENGCOM PEARL HARBOR, HI
APRA HARBOR COMPLEX
U.S. NAVAL STATION SHIP REPAIR FACILITY
PUBLIC WORKS CENTER NAVAL SUPPLY DEPOT
GENERAL DEVELOPMENT MAP
EXISTING AND PLANNED CONDITIONS
SIZE
F
CODE IDENT NO
80091
NAVFAC DRAWING NO
7,900,515
SCALE AS SHOWN
SHEET 19 OF 20
FOR OFFICIAL USE ONLY
APRA HARBOR, GUAM, M.I. SHEET 19

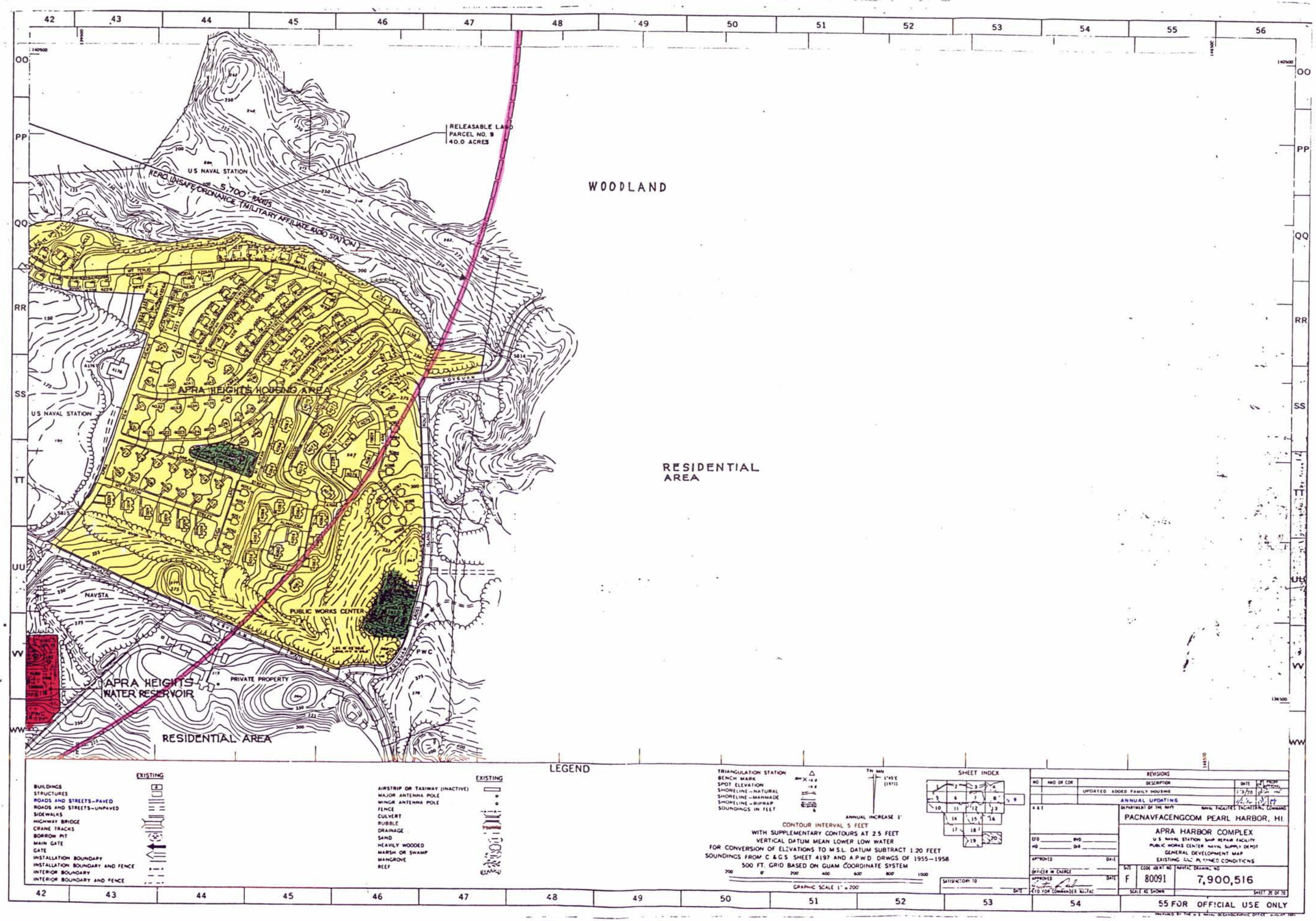

RELEASABLE LAND
PARCEL NO. 9
40.0 ACRES
US NAVAL STATION
HERO UNSAFE ORDNANCE (MILITARY AFFILIATE RADIO STATION)
5,700' RADIUS
WOODLAND
APRA HEIGHTS HOUSING AREA
US NAVAL STATION
RESIDENTIAL AREA
NAVSTA
PUBLIC WORKS CENTER
PWC
APRA HEIGHTS WATER RESERVOIR
PRIVATE PROPERTY
RESIDENTIAL AREA
LEGEND
EXISTING
BUILDINGS
STRUCTURES
ROADS AND STREETS-PAVED
ROADS AND STREETS-UNPAVED
SIDEWALKS
HIGHWAY BRIDGE
CRANE TRACKS
BORROW PIT
MAIN GATE
GATE
INSTALLATION BOUNDARY
INSTALLATION BOUNDARY AND FENCE
INTERIOR BOUNDARY
INTERIOR BOUNDARY AND FENCE
EXISTING
AIRSTRIP OR TAXIWAY (INACTIVE)
MAJOR ANTENNA POLE
MINOR ANTENNA POLE
FENCE
CULVERT
RUBBLE
DRAINAGE
SAND
HEAVILY WOODED
MARSH OR SWAMP
MANGROVE
REEF
TRIANGULATION STATION
BENCH MARK
SPOT ELEVATION
SHORELINE-NATURAL
SHORELINE-MANMADE
SHORELINE-RIPRAP
SOUNDINGS IN FEET
TN MN
1°45'E (1971)
ANNUAL INCREASE 1'
CONTOUR INTERVAL 5 FEET
WITH SUPPLEMENTARY CONTOURS AT 2.5 FEET
VERTICAL DATUM MEAN LOWER LOW WATER
FOR CONVERSION OF ELEVATIONS TO M.S.L. DATUM SUBTRACT 1.20 FEET
SOUNDINGS FROM C & G.S. SHEET 4197 AND A.P.W.D. DRWGS OF 1955-1958
500 FT. GRID BASED ON GUAM COORDINATE SYSTEM
GRAPHIC SCALE 1" = 200'
SHEET INDEX
REVISIONS
NO
AMD OR COR
DESCRIPTION
DATE
UPDATED ADDED FAMILY HOUSING
ANNUAL UPDATING
DEPARTMENT OF THE NAVY
NAVAL FACILITIES ENGINEERING COMMAND
PACNAVFACENGCOM PEARL HARBOR, HI.
APRA HARBOR COMPLEX
U.S. NAVAL STATION SHIP REPAIR FACILITY
PUBLIC WORKS CENTER NAVAL SUPPLY DEPOT
GENERAL DEVELOPMENT MAP
EXISTING AND PLANNED CONDITIONS
APPROVED
DATE
OFFICER IN CHARGE
APPROVED
DATE
EFD FOR COMMANDER NAVFAC
SIZE
F
CODE IDENT NO
80091
NAVFAC DRAWING NO
7,900,516
SCALE AS SHOWN
SHEET 20 OF 70
55 FOR OFFICIAL USE ONLY

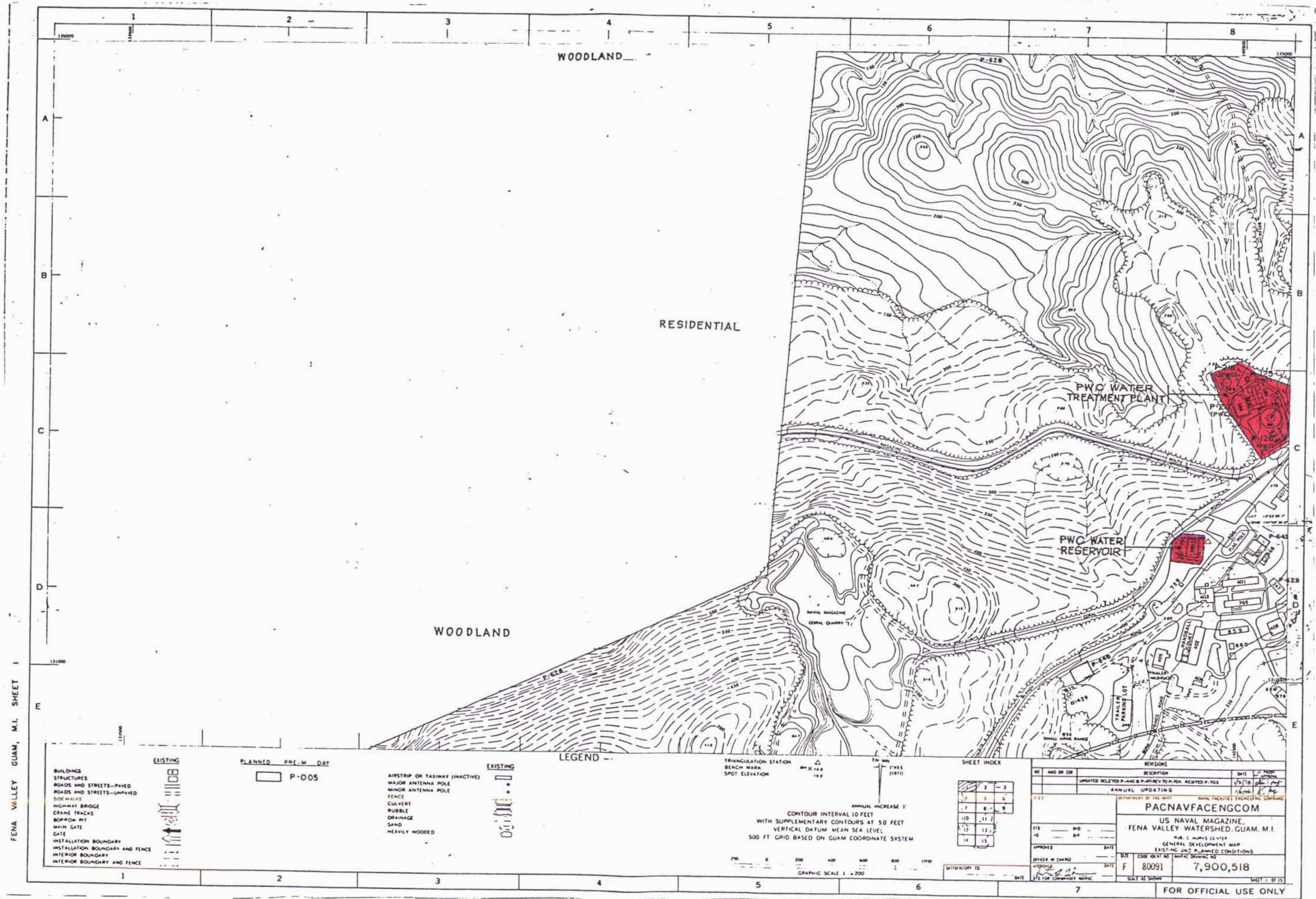

WOODLAND
RESIDENTIAL
WOODLAND
PWC WATER TREATMENT PLANT
PWC WATER RESERVOIR
NAVAL MAGAZINE CORAL QUARRY
TRAILER PARKING LOT
SMALL ARMS RANGE
P-628
P-640
P-629
P-643
FENA VALLEY GUAM, M.I. SHEET 1
LEGEND
EXISTING
BUILDINGS
STRUCTURES
ROADS AND STREETS—PAVED
ROADS AND STREETS—UNPAVED
SIDEWALKS
HIGHWAY BRIDGE
CRANE TRACKS
BORROW PIT
MAIN GATE
GATE
INSTALLATION BOUNDARY
INSTALLATION BOUNDARY AND FENCE
INTERIOR BOUNDARY
INTERIOR BOUNDARY AND FENCE
PLANNED PRE-M DAY
P-005
EXISTING
AIRSTRIP OR TAXIWAY (INACTIVE)
MAJOR ANTENNA POLE
MINOR ANTENNA POLE
FENCE
CULVERT
RUBBLE
DRAINAGE
SAND
HEAVILY WOODED
TRIANGULATION STATION
BENCH MARK
SPOT ELEVATION
ANNUAL INCREASE 1'
CONTOUR INTERVAL 10 FEET
WITH SUPPLEMENTARY CONTOURS AT 50 FEET
VERTICAL DATUM MEAN SEA LEVEL
500 FT GRID BASED ON GUAM COORDINATE SYSTEM
GRAPHIC SCALE 1 = 200
SHEET INDEX
REVISIONS
NO
AND OR COR
DESCRIPTION
DATE
UPDATED DELETED P-440 & P-471 REV TO P-704 RESITED P-703
ANNUAL UPDATING
DEPARTMENT OF THE NAVY
NAVAL FACILITIES ENGINEERING COMMAND
PACNAVFACENGCOM
US NAVAL MAGAZINE,
FENA VALLEY WATERSHED, GUAM, M.I.
PUBLIC WORKS CENTER
GENERAL DEVELOPMENT MAP
EXISTING AND PLANNED CONDITIONS
APPROVED
DATE
OFFICER IN CHARGE
APPROVED
DATE
SATISFACTORY TO
DATE
SIZE
F
CODE IDENT NO
80091
NAVFAC DRAWING NO
7,900,518
SCALE AS SHOWN
SHEET 1 OF 15
FOR OFFICIAL USE ONLY

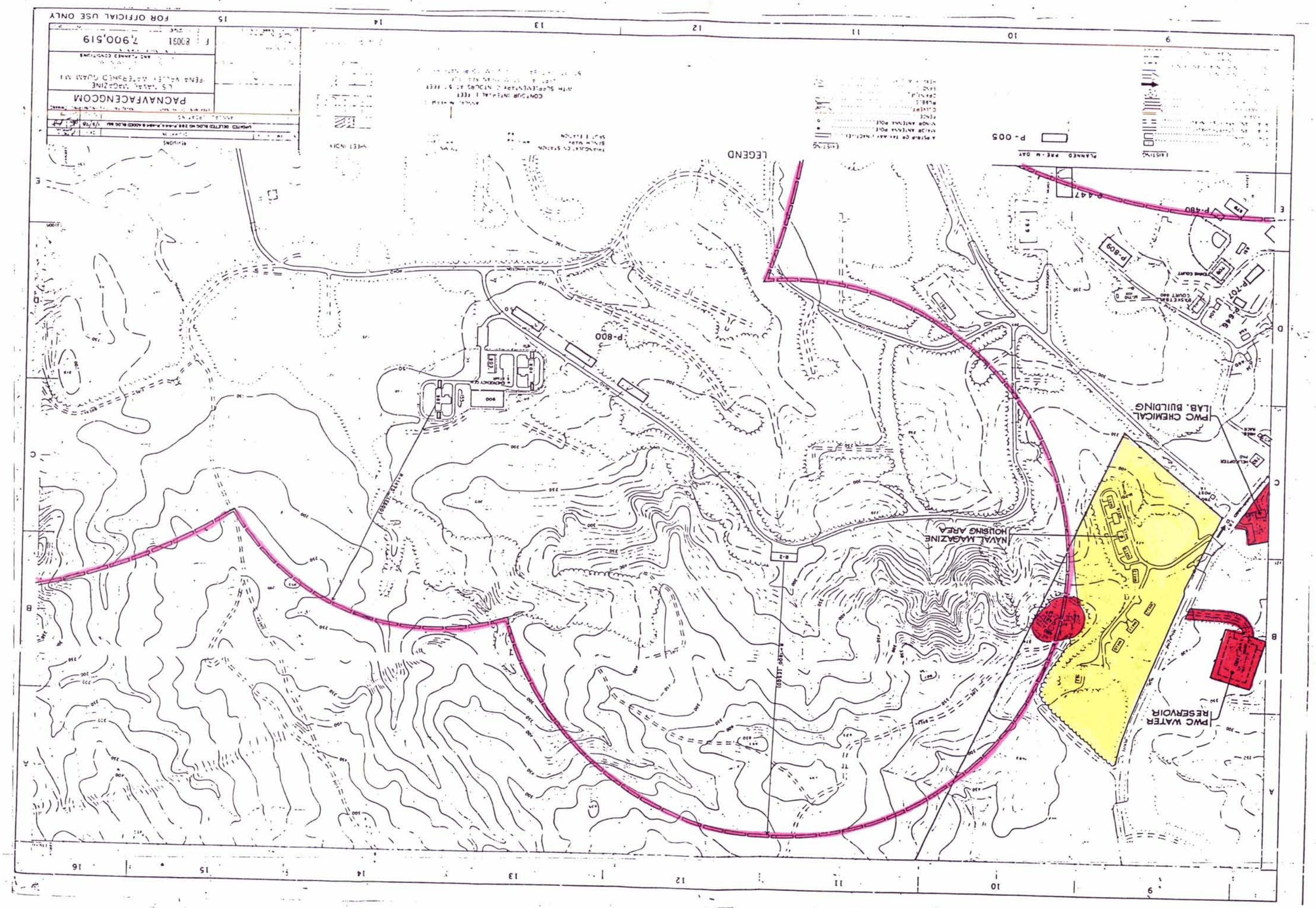
FOR OFFICIAL USE ONLY
PACNAVFACENGCOM
7,900,519
LEGEND
P-005
P-447
P-480
P-809
P-707
P-646
P-800
PWC CHEMICAL LAB. BUILDING
NAVAL MAGAZINE HOUSING AREA
PWC WATER RESERVOIR

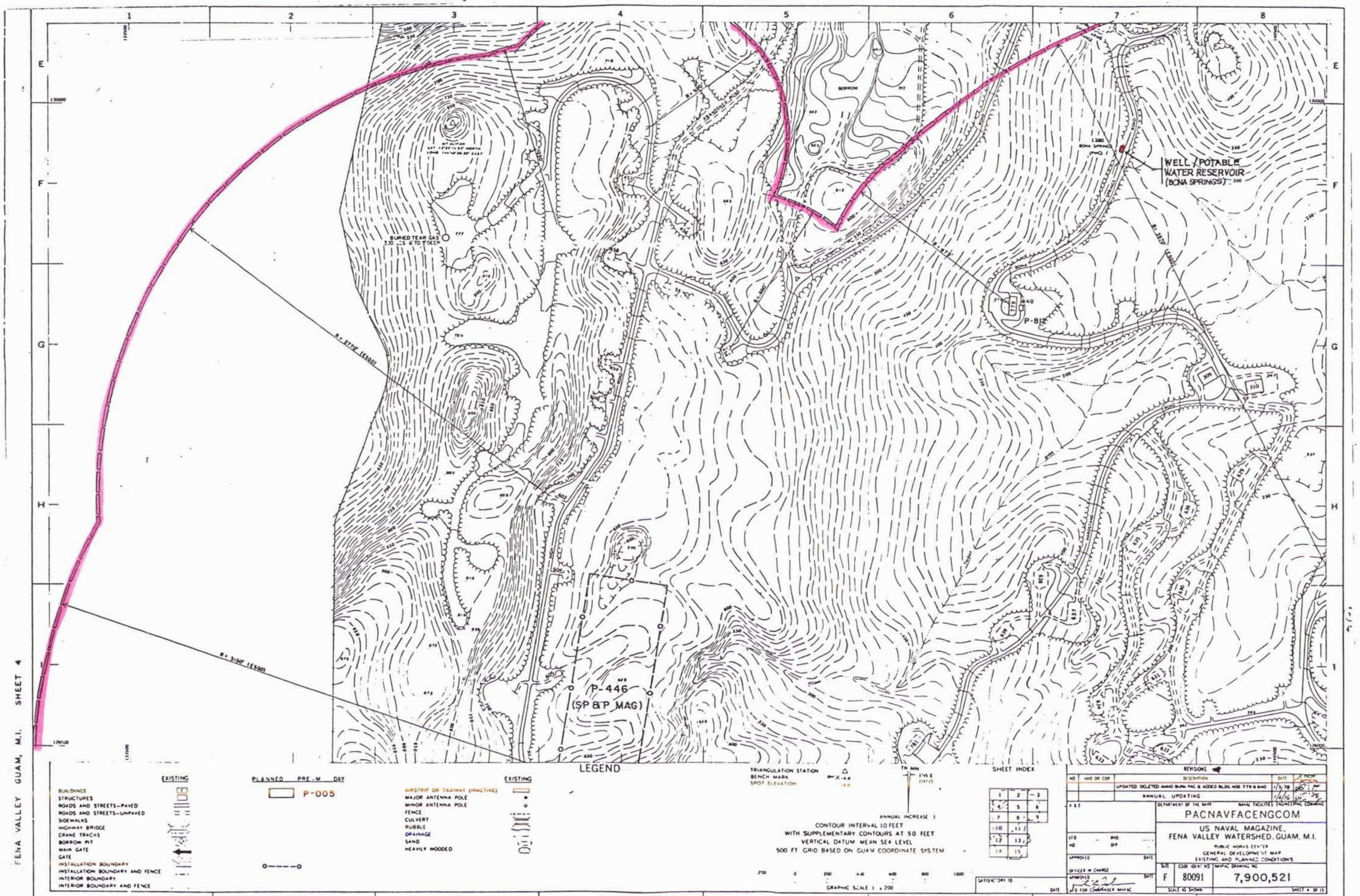
FENA VALLEY GUAM, M.I. SHEET 4
WELL / POTABLE WATER RESERVOIR (BONA SPRINGS)
BURIED TEAR GAS
P-812
P-446 (SP&P MAG)
BORROW PIT
LEGEND
EXISTING
BUILDINGS
STRUCTURES
ROADS AND STREETS—PAVED
ROADS AND STREETS—UNPAVED
SIDEWALKS
HIGHWAY BRIDGE
CRANE TRACKS
BORROW PIT
MAIN GATE
GATE
INSTALLATION BOUNDARY
INSTALLATION BOUNDARY AND FENCE
INTERIOR BOUNDARY
INTERIOR BOUNDARY AND FENCE
PLANNED PRE-M DAY
P-005
AIRSTRIP OR TAXIWAY (INACTIVE)
MAJOR ANTENNA POLE
MINOR ANTENNA POLE
FENCE
CULVERT
RUBBLE
DRAINAGE
SAND
HEAVILY WOODED
TRIANGULATION STATION
BENCH MARK
SPOT ELEVATION
TN MN
ANNUAL INCREASE 1
CONTOUR INTERVAL 10 FEET
WITH SUPPLEMENTARY CONTOURS AT 50 FEET
VERTICAL DATUM MEAN SEA LEVEL
500 FT GRID BASED ON GUAM COORDINATE SYSTEM
GRAPHIC SCALE 1 = 200
SHEET INDEX
REVISIONS
UPDATED DELETED AMMO BUNK PAC & ADDED BLDG NOS 779 & 840
ANNUAL UPDATING
DEPARTMENT OF THE NAVY NAVAL FACILITIES ENGINEERING COMMAND
PACNAVFACENGCOM
US NAVAL MAGAZINE, FENA VALLEY WATERSHED, GUAM, M.I.
PUBLIC WORKS CENTER
GENERAL DEVELOPMENT MAP
EXISTING AND PLANNED CONDITIONS
CODE IDENT NO F
80091
7,900,521
SCALE AS SHOWN
SHEET 4 OF 15
FOR OFFICIAL USE ONLY

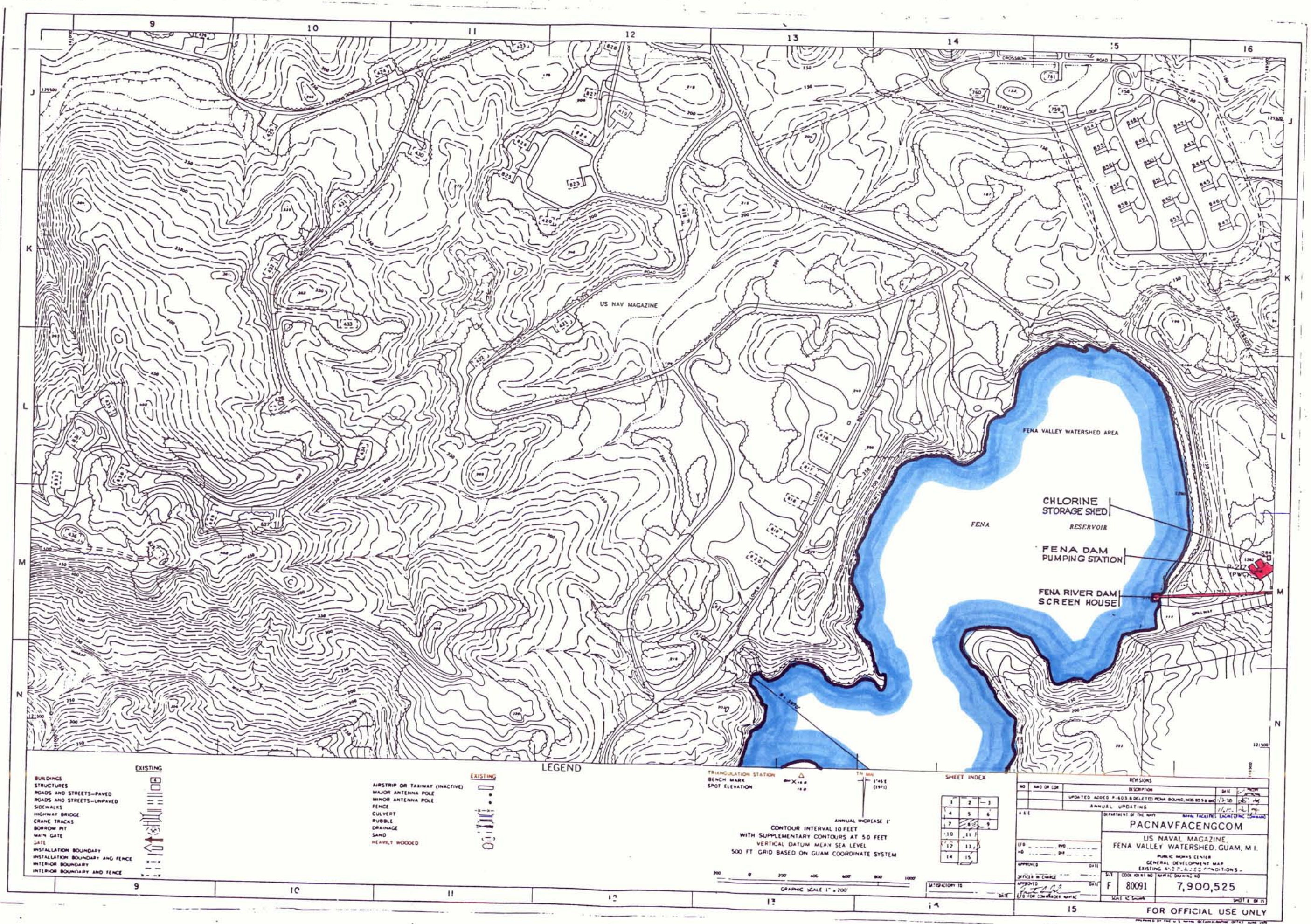

US NAV MAGAZINE
FENA VALLEY WATERSHED AREA
FENA
RESERVOIR
CHLORINE STORAGE SHED
FENA DAM PUMPING STATION
FENA RIVER DAM SCREEN HOUSE
LEGEND
EXISTING
BUILDINGS
STRUCTURES
ROADS AND STREETS—PAVED
ROADS AND STREETS—UNPAVED
SIDEWALKS
HIGHWAY BRIDGE
CRANE TRACKS
BORROW PIT
MAIN GATE
GATE
INSTALLATION BOUNDARY
INSTALLATION BOUNDARY AND FENCE
INTERIOR BOUNDARY
INTERIOR BOUNDARY AND FENCE
EXISTING
AIRSTRIP OR TAXIWAY (INACTIVE)
MAJOR ANTENNA POLE
MINOR ANTENNA POLE
FENCE
CULVERT
RUBBLE
DRAINAGE
SAND
HEAVILY WOODED
TRIANGULATION STATION
BENCH MARK
SPOT ELEVATION
ANNUAL INCREASE 1'
CONTOUR INTERVAL 10 FEET
WITH SUPPLEMENTARY CONTOURS AT 50 FEET
VERTICAL DATUM MEAN SEA LEVEL
500 FT GRID BASED ON GUAM COORDINATE SYSTEM
GRAPHIC SCALE 1" = 200'
SHEET INDEX
REVISIONS
UPDATED ADDED P-603 & DELETED FENA BOUND, NOS 859 & 860
ANNUAL UPDATING
DEPARTMENT OF THE NAVY
NAVAL FACILITIES ENGINEERING COMMAND
PACNAVFACENGCOM
US NAVAL MAGAZINE,
FENA VALLEY WATERSHED, GUAM, M.I.
PUBLIC WORKS CENTER
GENERAL DEVELOPMENT MAP
EXISTING AND PLANNED CONDITIONS
F
80091
7,900,525
FOR OFFICIAL USE ONLY

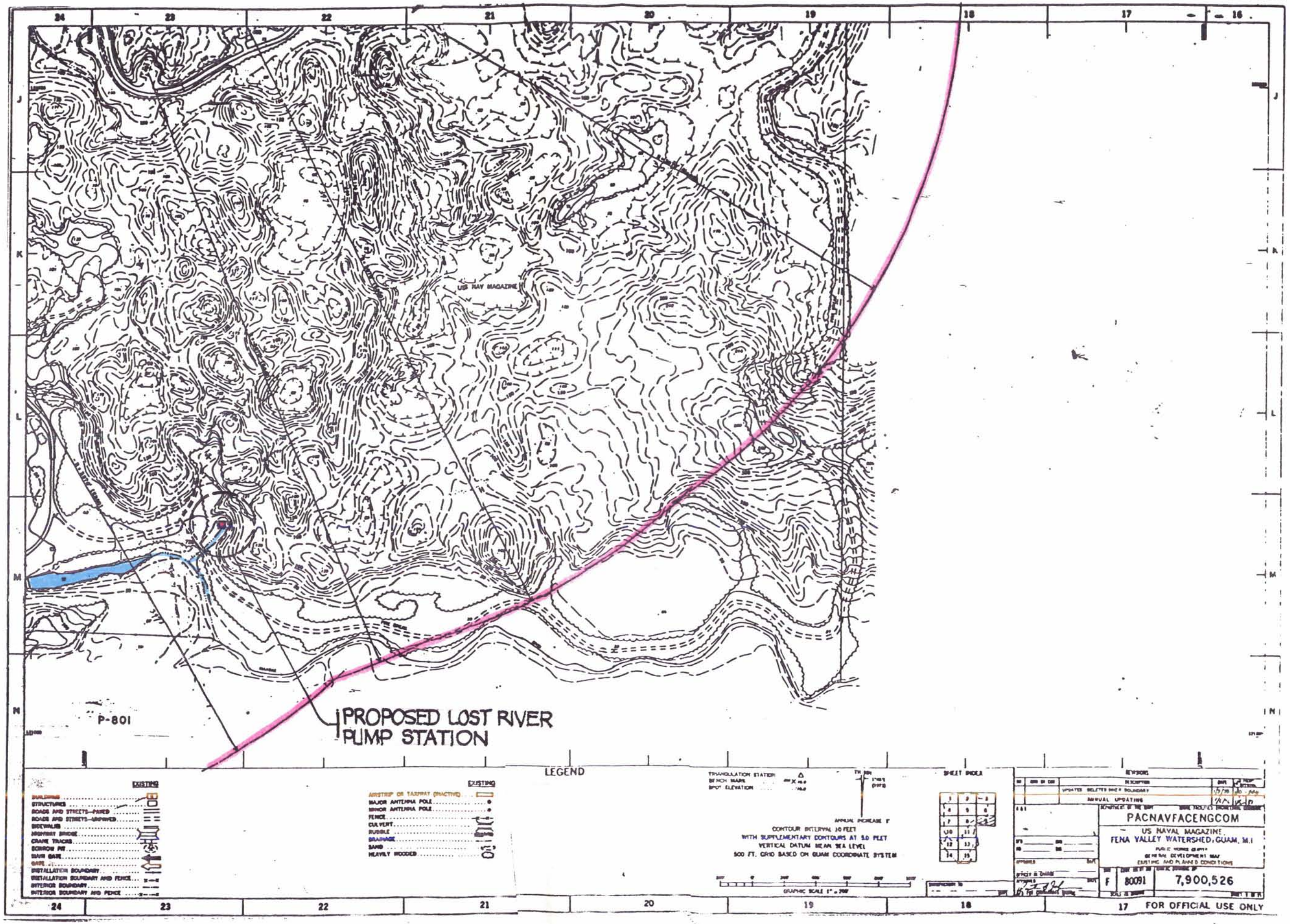

24
23
22
21
20
19
18
17
16
J
K
L
M
N
US NAV MAGAZINE
P-801
PROPOSED LOST RIVER
PUMP STATION
LEGEND
EXISTING
BUILDINGS
STRUCTURES
ROADS AND STREETS—PAVED
ROADS AND STREETS—UNPAVED
SIDEWALKS
HIGHWAY BRIDGE
CRANE TRACKS
SCRAPER PIT
MAIN GATE
GATE
INSTALLATION BOUNDARY
INSTALLATION BOUNDARY AND FENCE
INTERIOR BOUNDARY
INTERIOR BOUNDARY AND FENCE
EXISTING
AIRSTRIP OR TAXIWAY (INACTIVE)
MAJOR ANTENNA POLE
MINOR ANTENNA POLE
FENCE
CULVERT
RUBBLE
DRAINAGE
SAND
HEAVILY WOODED
TRIANGULATION STATION
BENCH MARK
SPOT ELEVATION
ANNUAL INCREASE 1'
CONTOUR INTERVAL 10 FEET
WITH SUPPLEMENTARY CONTOURS AT 5.0 FEET
VERTICAL DATUM MEAN SEA LEVEL
500 FT. GRID BASED ON GUAM COORDINATE SYSTEM
GRAPHIC SCALE 1" = 200'
SHEET INDEX
REVISIONS
UPDATED DELETED INNER BOUNDARY
ANNUAL UPDATING
PACNAVFACENGCOM
US NAVAL MAGAZINE
FENA VALLEY WATERSHED, GUAM, M.I
GENERAL DEVELOPMENT MAP
EXISTING AND PLANNED CONDITIONS
F
80091
7,900,526
FOR OFFICIAL USE ONLY

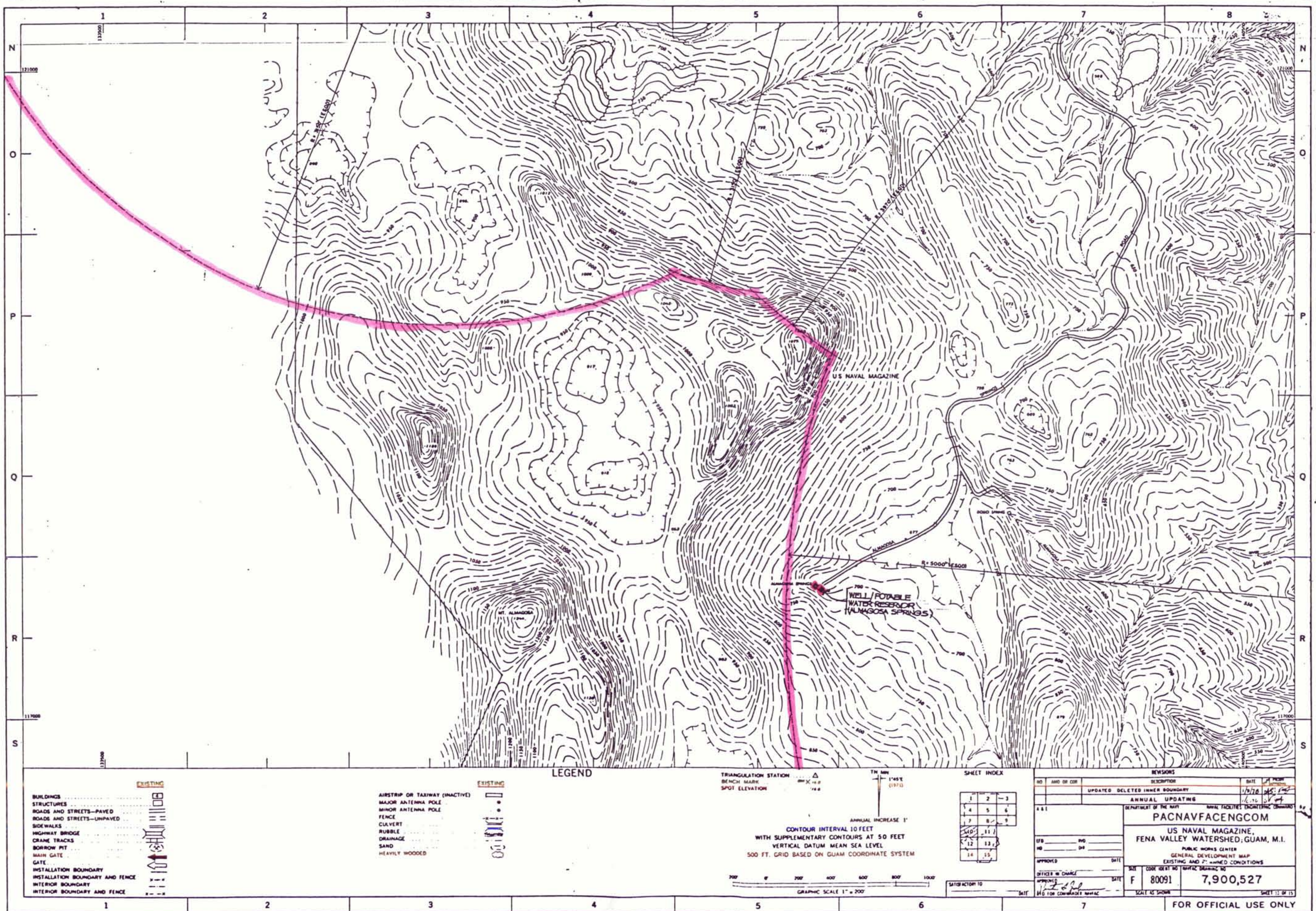

US NAVAL MAGAZINE
WELL/POTABLE WATER RESERVOIR (ALMAGOSA SPRINGS)
MT. ALMAGOSA
ROAD
LEGEND
EXISTING
BUILDINGS
STRUCTURES
ROADS AND STREETS—PAVED
ROADS AND STREETS—UNPAVED
SIDEWALKS
HIGHWAY BRIDGE
CRANE TRACKS
BORROW PIT
MAIN GATE
GATE
INSTALLATION BOUNDARY
INSTALLATION BOUNDARY AND FENCE
INTERIOR BOUNDARY
INTERIOR BOUNDARY AND FENCE
AIRSTRIP OR TAXIWAY (INACTIVE)
MAJOR ANTENNA POLE
MINOR ANTENNA POLE
FENCE
CULVERT
RUBBLE
DRAINAGE
SAND
HEAVILY WOODED
TRIANGULATION STATION
BENCH MARK
SPOT ELEVATION
ANNUAL INCREASE 1'
CONTOUR INTERVAL 10 FEET
WITH SUPPLEMENTARY CONTOURS AT 50 FEET
VERTICAL DATUM MEAN SEA LEVEL
500 FT. GRID BASED ON GUAM COORDINATE SYSTEM
GRAPHIC SCALE 1" = 200'
SHEET INDEX
REVISIONS
UPDATED DELETED INNER BOUNDARY
ANNUAL UPDATING
DEPARTMENT OF THE NAVY
NAVAL FACILITIES ENGINEERING COMMAND
PACNAVFACENGCOM
US NAVAL MAGAZINE,
FENA VALLEY WATERSHED; GUAM, M.I.
PUBLIC WORKS CENTER
GENERAL DEVELOPMENT MAP
EXISTING AND PLANNED CONDITIONS
F
80091
7,900,527
FOR OFFICIAL USE ONLY

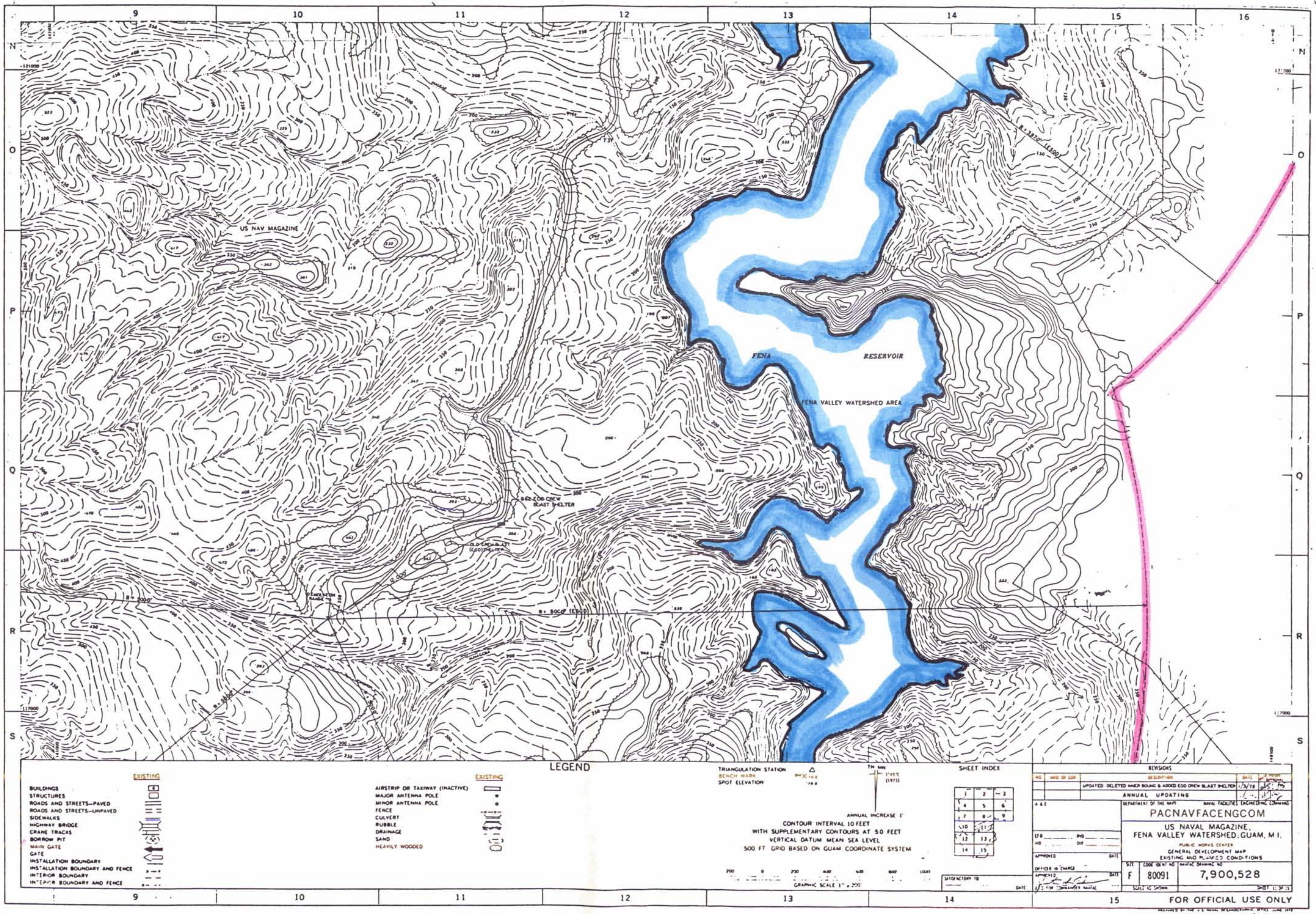
US NAV MAGAZINE
FENA RESERVOIR
FENA VALLEY WATERSHED AREA
EOD CREW BLAST SHELTER
LEGEND
EXISTING
BUILDINGS
STRUCTURES
ROADS AND STREETS—PAVED
ROADS AND STREETS—UNPAVED
SIDEWALKS
HIGHWAY BRIDGE
CRANE TRACKS
BORROW PIT
MAIN GATE
GATE
INSTALLATION BOUNDARY
INSTALLATION BOUNDARY AND FENCE
INTERIOR BOUNDARY
INTERIOR BOUNDARY AND FENCE
AIRSTRIP OR TAXIWAY (INACTIVE)
MAJOR ANTENNA POLE
MINOR ANTENNA POLE
FENCE
CULVERT
RUBBLE
DRAINAGE
SAND
HEAVILY WOODED
TRIANGULATION STATION
BENCH MARK
SPOT ELEVATION
ANNUAL INCREASE 1'
CONTOUR INTERVAL 10 FEET
WITH SUPPLEMENTARY CONTOURS AT 50 FEET
VERTICAL DATUM MEAN SEA LEVEL
500 FT GRID BASED ON GUAM COORDINATE SYSTEM
GRAPHIC SCALE 1" = 200'
SHEET INDEX
REVISIONS
UPDATED DELETED MAGAZINE & ADDED EOD CREW BLAST SHELTER
ANNUAL UPDATING
DEPARTMENT OF THE NAVY
NAVAL FACILITIES ENGINEERING COMMAND
PACNAVFACENGCOM
US NAVAL MAGAZINE, FENA VALLEY WATERSHED, GUAM, M.I.
PUBLIC WORKS CENTER
GENERAL DEVELOPMENT MAP
EXISTING AND PLANNED CONDITIONS
APPROVED
OFFICER IN CHARGE
F
80091
7,900,528
FOR OFFICIAL USE ONLY

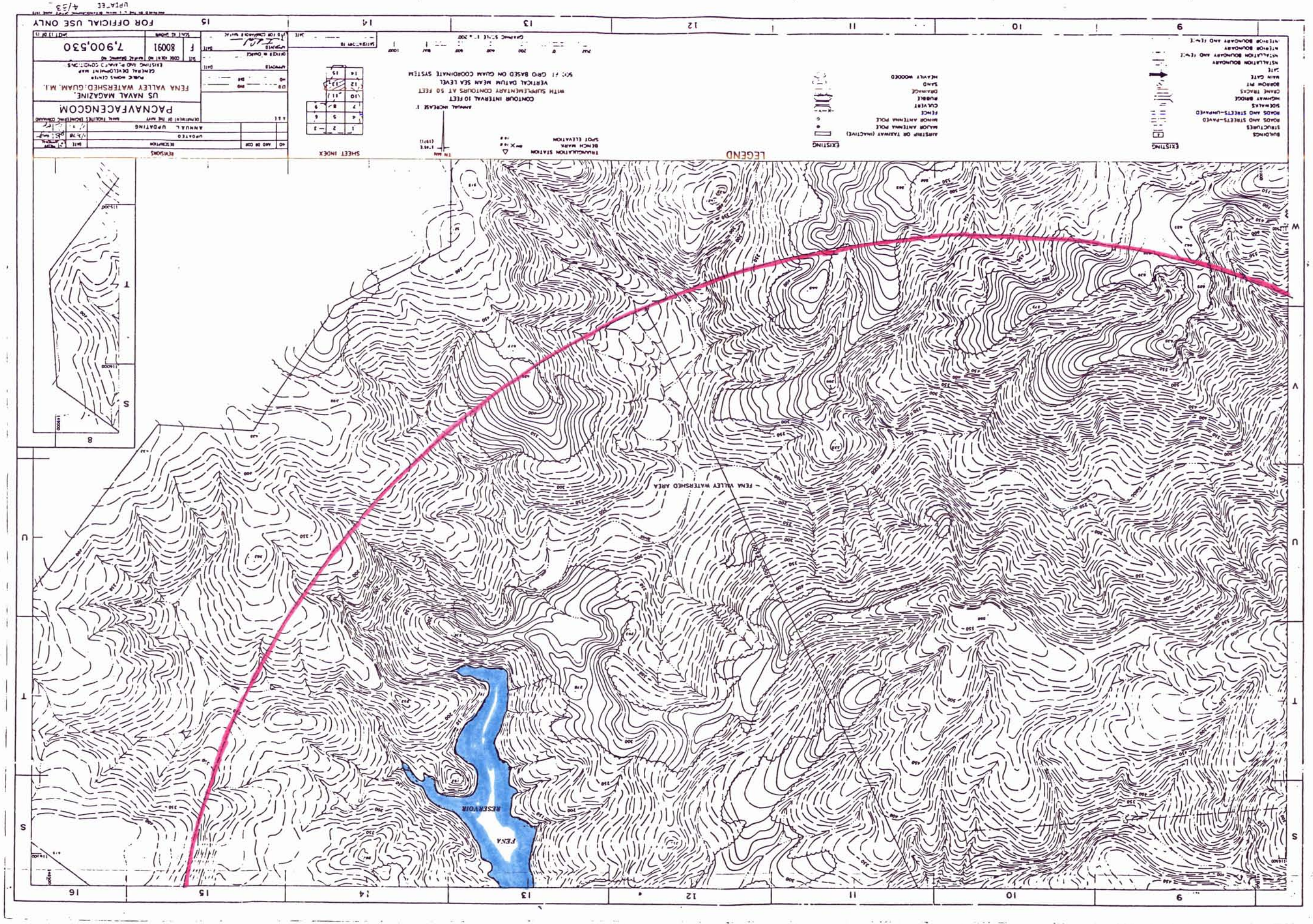

FOR OFFICIAL USE ONLY
PACNAVFACENGCOM
US NAVAL MAGAZINE,
FENA VALLEY WATERSHED, GUAM, M.I.
7,900,530
80091
LEGEND
SHEET INDEX
FENA VALLEY WATERSHED AREA
FENA RESERVOIR

NIMITZ HILL ANNEX, GUAM, M.I. SHEET I

WOODLAND

ADELUP WATER RESERVOIR

NIMITZ HILLSIDE HOUSING AREA

NAVHOSP WATER RESERVOIR

NIMITZ HILL HOUSING AREA (FLAG CIRCLE)

U.S. NAVAL PUBLIC WORKS CENTER

NAVSTA

PRIVATE PROPERTY

GEIGER FIELD

PROPOSED HOUSING SELF-HELP STORE AND OFFICE

HOUSING SELF-HELP STORE TO BE CONVERTED TO HSG. WAREHOUSE

P-382

P-36

U.S. NAVAL STATION

RELEASEABLE LAND NIMITZ HILL PARCEL 9 AREA = 35.0 ACRES

NIMITZ HILL HOUSING AREA

SEWAGE PUMP STATION

U.S. NAVAL STATION NIMITZ HILL ANNEX

SWITCH STATION AND SUBSTATION

RELEASEABLE LAND NIMITZ HILL PARCEL 8 AREA = 35.5 ACRES

U.S. NAVAL PUBLIC WORKS CENTER

WOODLAND

LEGEND

EXISTING	PLANNED PRE-M DAY
BUILDINGS	P-005
STRUCTURES	
ROADS AND STREETS-PAVED	
ROADS AND STREETS-UNPAVED	
SIDEWALKS	
HIGHWAY BRIDGE	
CRANE TRACKS	
BORROW PIT	
MAIN GATE	
GATE	
INSTALLATION BOUNDARY	
INSTALLATION BOUNDARY AND FENCE	
INTERIOR BOUNDARY	
INTERIOR BOUNDARY AND FENCE	

EXISTING
AIRSTRIP OR TARMAY (INACTIVE)
MAJOR ANTENNA POLE
MINOR ANTENNA POLE
FENCE
CULVERT
RUBBLE
DRAINAGE
SAND
HEAVILY WOODED
MARSH OR SWAMP
MANGROVE
REEF
CONCRETE SLAB

TRIANGULATION STATION
BENCH MARK
SPOT ELEVATION
SHORELINE—NATURAL
SHORELINE—MANMADE
SHORELINE—RIPRAP
SOUNDINGS IN FEET

ANNUAL INCREASE 1

CONTOUR INTERVAL 5 FEET
WITH SUPPLEMENTARY CONTOURS AT 2.5 FEET
VERTICAL DATUM MEAN SEA LEVEL
500 FT GRID BASED ON GUAM COORDINATE SYSTEM

GRAPHIC SCALE 1" = 200'

SHEET INDEX

REVISIONS			
NO	AND OR COP	DESCRIPTION	DATE
		UPDATED DELETED BLDG NOS 137, 178, 183 & 193	1/3/78
		ANNUAL UPDATING	1/5/79

DEPARTMENT OF THE NAVY — NAVAL FACILITIES ENGINEERING COMMAND

PACNAVFACENGCOM PEARL HARBOR, HI.

NIMITZ HILL ANNEX, GUAM, M.I.

U.S. NAVAL AIR STATION PUBLIC WORKS CENTER
GENERAL DEVELOPMENT MAP
EXISTING AND PLANNED CONDITIONS

SIZE	JOB IDENT NO	NAVAL DRAWING NO
F	80091	7,900,534

SCALE AS SHOWN — SHEET 1 OF 2

FOR OFFICIAL USE ONLY

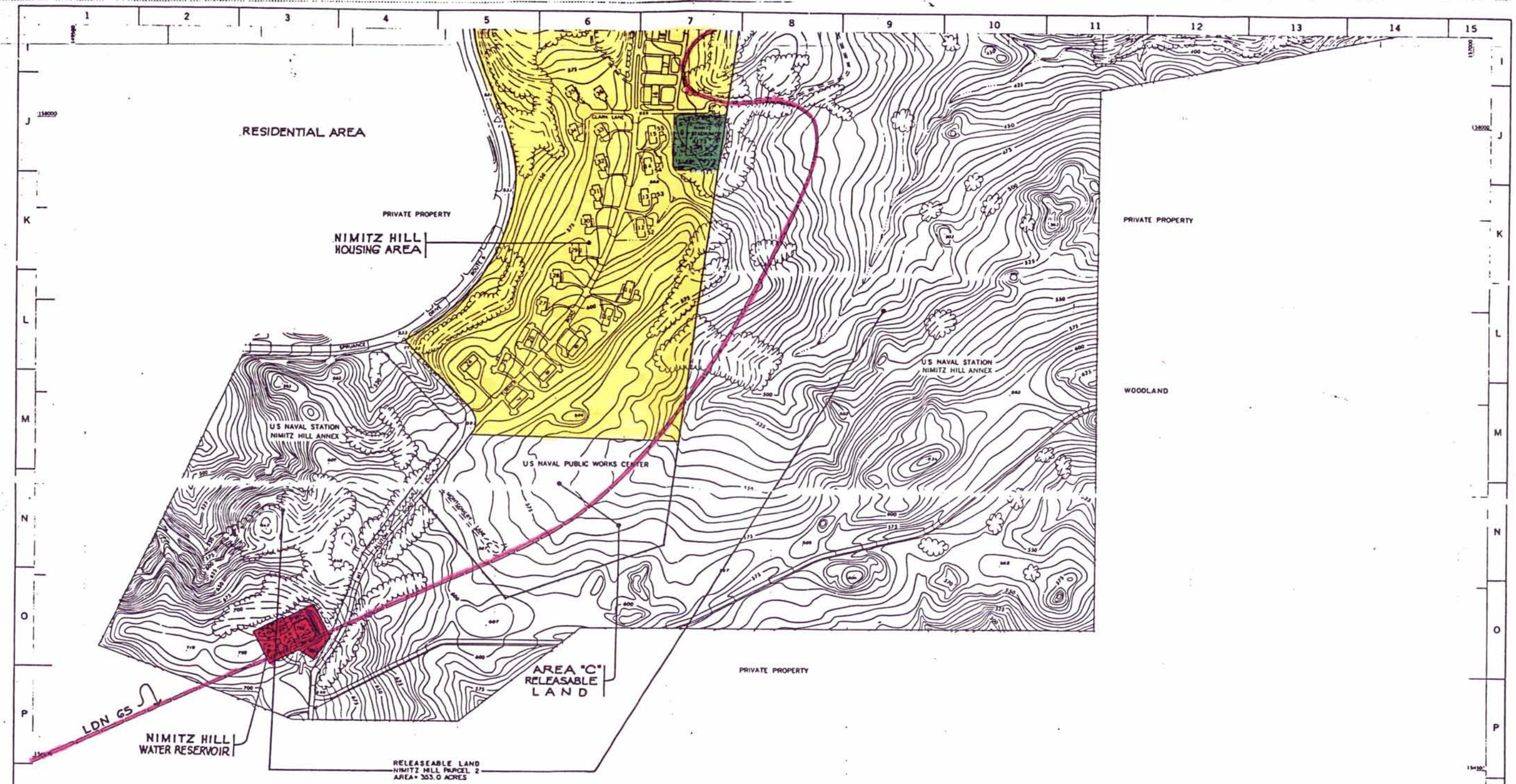

LEGEND

	EXISTING
BUILDINGS	
STRUCTURES	
ROADS AND STREETS—PAVED	
ROADS AND STREETS—UNPAVED	
SIDEWALKS	
HIGHWAY BRIDGE	
CRANE TRACKS	
BORROW PIT	
MAIN GATE	
GATE	
INSTALLATION BOUNDARY	
INSTALLATION BOUNDARY AND FENCE	
INTERIOR BOUNDARY	
INTERIOR BOUNDARY AND FENCE	

	EXISTING
AIRSTRIP OR TAXIWAY (INACTIVE)	
MAJOR ANTENNA POLE	
MINOR ANTENNA POLE	
FENCE	
CULVERT	
RUBBLE	
DRAINAGE	
SAND	
HEAVILY WOODED	
MARSH OR SWAMP	
MANGROVE	
REEF	

TRIANGULATION STATION
BENCH MARK
SPOT ELEVATION
SHORELINE—NATURAL
SHORELINE—MANMADE
SHORELINE—RIPRAP
SOUNDINGS IN FEET

TN MN 1°45 E (1971)
ANNUAL INCREASE 1'

CONTOUR INTERVAL 5 FEET
WITH SUPPLEMENTARY CONTOURS AT 2.5 FEET
VERTICAL DATUM MEAN SEA LEVEL
500 FT GRID BASED ON GUAM COORDINATE SYSTEM

200 0 200 400 600 800 1000
GRAPHIC SCALE 1 = 200

SHEET INDEX

SATISFACTORY TO
DATE

REVISIONS			
NO	AND OR COF	DESCRIPTION	DATE
		UPDATED	
		ANNUAL UPDATING	

A & E

DEPARTMENT OF THE NAVY NAVAL FACILITIES ENGINEERING COMMAND
PACNAVFACENGCOM PEARL HARBOR, HI

NIMITZ HILL ANNEX, GUAM, M.I.

US NAVAL AIR STATION PUBLIC WORKS CENTER
GENERAL DEVELOPMENT MAP
EXISTING AND PLAN CONDITIONS

SIZE F | CODE IDENT NO 80091 | NAVFac DRAWING NO 7,900,535
SCALE AS SHOWN | SHEET 1 OF 2

FOR OFFICIAL USE ONLY

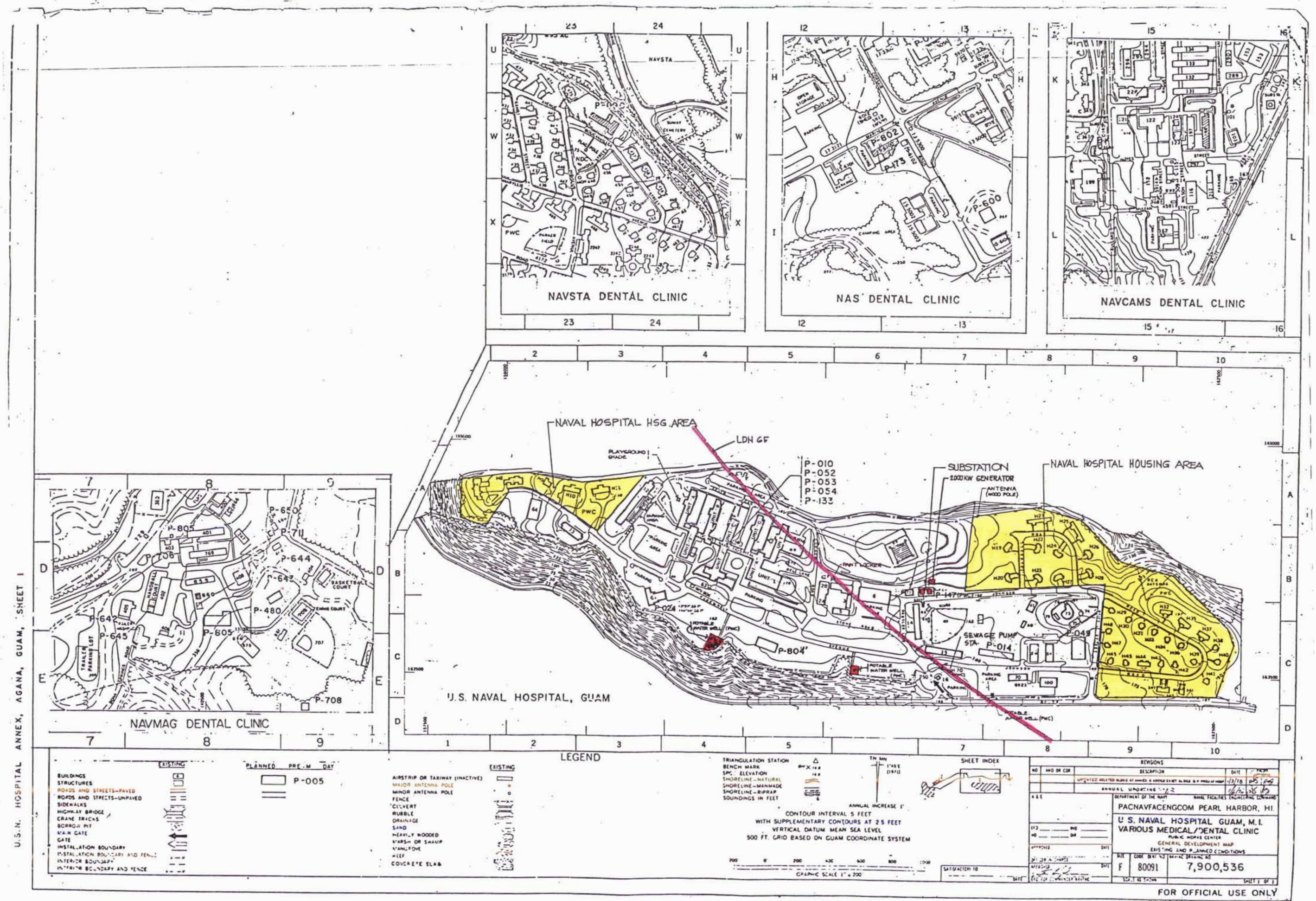
NAVSTA DENTAL CLINIC
NAS DENTAL CLINIC
NAVCAMS DENTAL CLINIC
NAVMAG DENTAL CLINIC
NAVAL HOSPITAL HSG AREA
LDN 65
SUBSTATION
2000 KW GENERATOR
NAVAL HOSPITAL HOUSING AREA
U.S. NAVAL HOSPITAL, GUAM
U.S.N. HOSPITAL ANNEX, AGANA, GUAM, SHEET I
LEGEND
EXISTING
PLANNED PRE-M DAY
BUILDINGS
STRUCTURES
ROADS AND STREETS-PAVED
ROADS AND STREETS-UNPAVED
SIDEWALKS
HIGHWAY BRIDGE
CRANE TRACKS
BORROW PIT
MAIN GATE
GATE
INSTALLATION BOUNDARY
INTERIOR BOUNDARY
AIRSTRIP OR TAXIWAY (INACTIVE)
MAJOR ANTENNA POLE
MINOR ANTENNA POLE
FENCE
CULVERT
RUBBLE
DRAINAGE
SAND
HEAVILY WOODED
MARSH OR SWAMP
MANGROVE
REEF
CONCRETE SLAB
TRIANGULATION STATION
BENCH MARK
SPC ELEVATION
SHORELINE-NATURAL
SHORELINE-MANMADE
SHORELINE-RIPRAP
SOUNDINGS IN FEET
TN MN
ANNUAL INCREASE 1'
CONTOUR INTERVAL 5 FEET
WITH SUPPLEMENTARY CONTOURS AT 2.5 FEET
VERTICAL DATUM MEAN SEA LEVEL
500 FT. GRID BASED ON GUAM COORDINATE SYSTEM
GRAPHIC SCALE 1" = 200'
SHEET INDEX
REVISIONS
PACNAVFACENGCOM PEARL HARBOR, HI.
U.S. NAVAL HOSPITAL GUAM, M.I.
VARIOUS MEDICAL/DENTAL CLINIC
PUBLIC WORKS CENTER
GENERAL DEVELOPMENT MAP
EXISTING AND PLANNED CONDITIONS
F
80091
7,900,536
FOR OFFICIAL USE ONLY
UPDATED 4/83

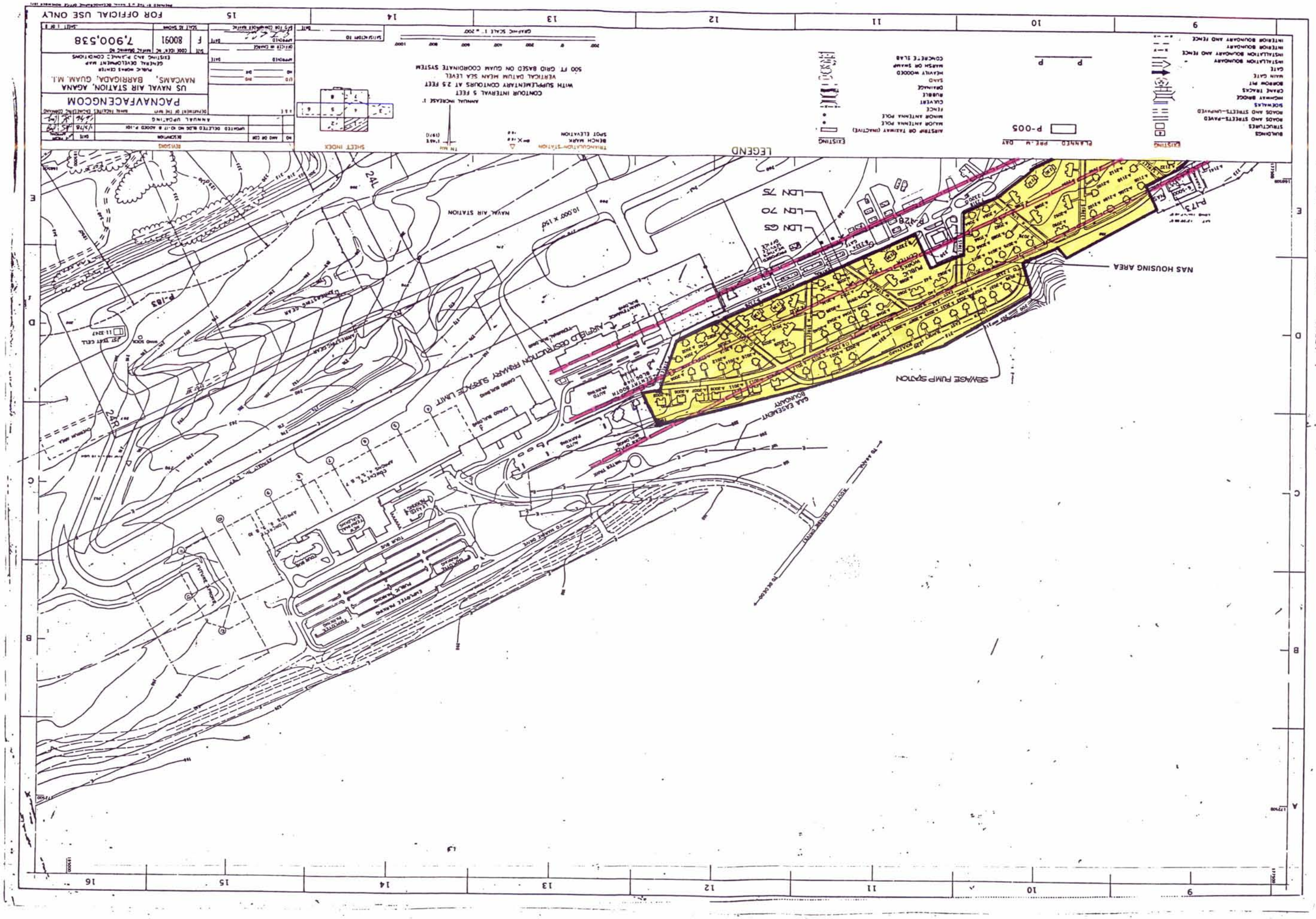

FOR OFFICIAL USE ONLY
PACNAVFACENGCOM
US NAVAL AIR STATION, AGANA
NAVCAMS, BARRIGADA, GUAM, M.I.
7,900,538
LEGEND
NAVAL AIR STATION
NAS HOUSING AREA
SEWAGE PUMP STATION
GAA EASEMENT BOUNDARY
AIRFIELD OBSTRUCTION PRIMARY SURFACE LIMIT
LDN 75
LDN 70
LDN 65
P-183
P-128
P-173
24L
24R

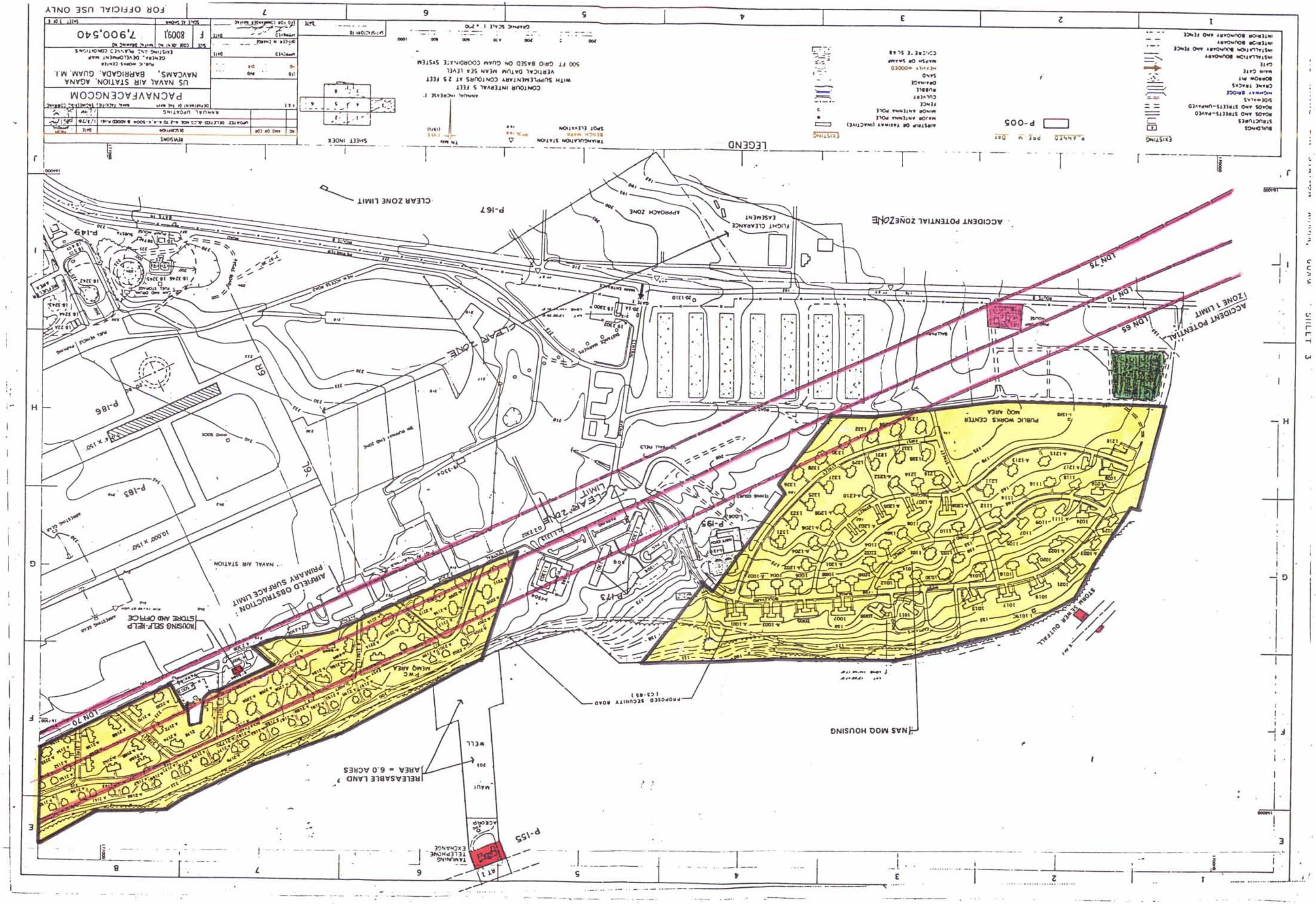

FOR OFFICIAL USE ONLY
PACNAVFACENGCOM
US NAVAL AIR STATION, AGANA
NAVCAMS, BARRIGADA, GUAM, M.I.
7,900,540
LEGEND
CLEAR ZONE LIMIT
ACCIDENT POTENTIAL ZONE
ACCIDENT POTENTIAL ZONE 1 LIMIT
AIRFIELD OBSTRUCTION PRIMARY SURFACE LIMIT
HOUSING SELF-HELP STORE AND OFFICE
PWC MEMO AREA
PUBLIC WORKS CENTER MOQ AREA
NAS MOQ HOUSING
RELEASABLE LAND AREA = 6.0 ACRES
TAMUNING TELEPHONE EXCHANGE
STORM SEWER OUTFALL
LDN 70
LDN 75
LDN 65
P-149
P-167
P-186
P-183
P-195
P-173
P-155

U.S. NAVAL AIR STATION AGANA, GUAM SHEET 4.

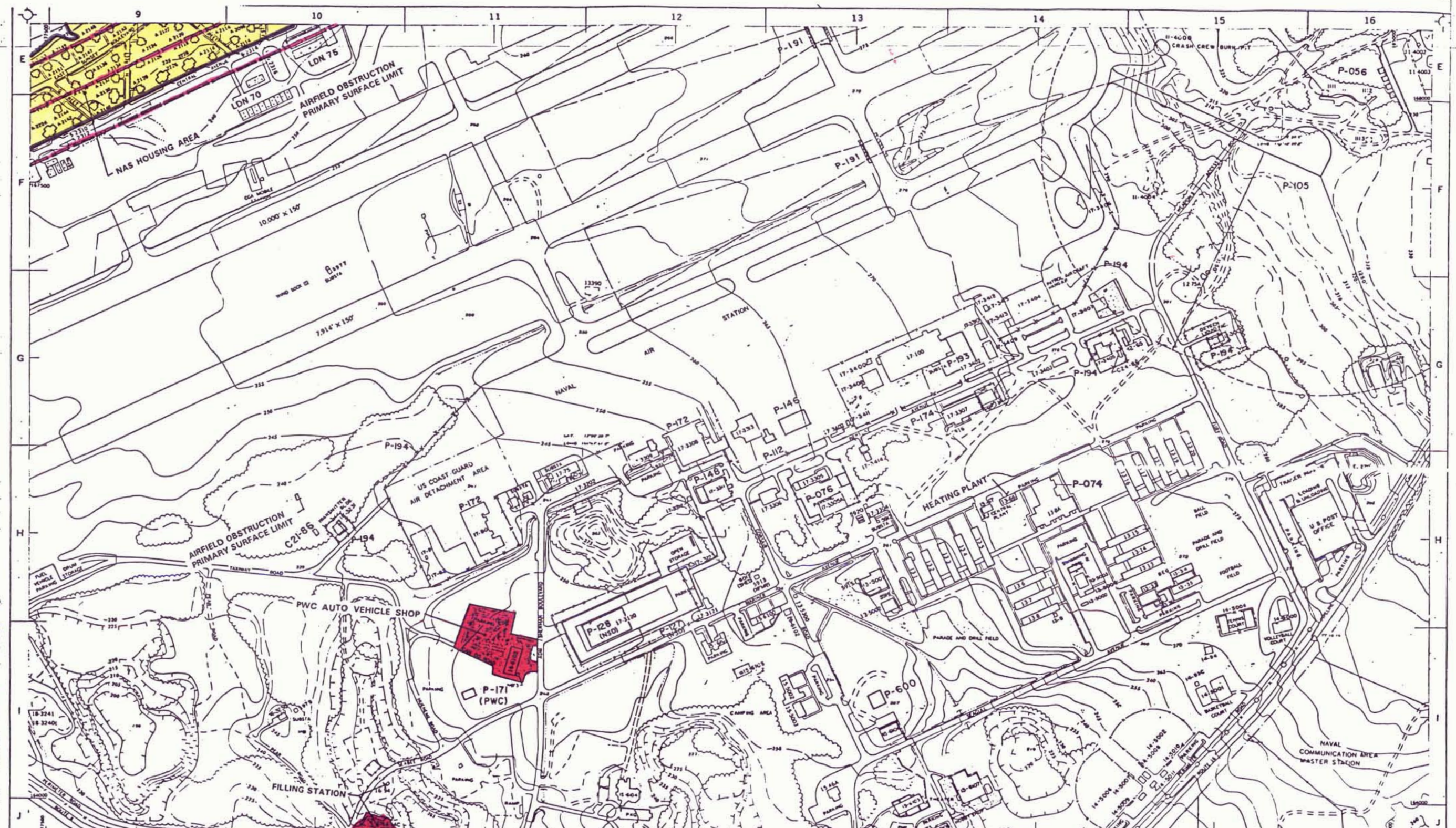

LEGEND

EXISTING	PLANNED PRESENT DAY
BUILDINGS	P-005
STRUCTURES	
ROADS AND STREETS-PAVED	
ROADS AND STREETS-UNPAVED	
SIDEWALKS	
HIGHWAY BRIDGE	
CRANE TRACKS	
BORROW PIT	
MAIN GATE	
GATE	
INSTALLATION BOUNDARY	
INSTALLATION BOUNDARY AND FENCE	
INTERIOR BOUNDARY	
INTERIOR BOUNDARY AND FENCE	

EXISTING
AIRSTRIP OR TAXIWAY (INACTIVE)
MAJOR ANTENNA POLE
MINOR ANTENNA POLE
FENCE
CULVERT
RUBBLE
DRAINAGE
SAND
HEAVILY WOODED
MARSH OR SWAMP
CONCRETE SLAB

TRIANGULATION STATION
BENCH MARK
SPOT ELEVATION

TN MN
1°45 E
(1970)
ANNUAL INCREASE 1

CONTOUR INTERVAL 5 FEET
WITH SUPPLEMENTARY CONTOURS AT 2.5 FEET
VERTICAL DATUM MEAN SEA LEVEL
500 FT GRID BASED ON GUAM COORDINATE SYSTEM

200 0 200 400 600 800 1000
GRAPHIC SCALE 1 = 200

SHEET INDEX

REVISIONS			
NO	AND DR COR	DESCRIPTION	DATE
		UPDATED	
		ANNUAL UPDATING	

DEPARTMENT OF THE NAVY — NAVAL FACILITIES ENGINEERING COMMAND
PACNAVFACENGCOM
US NAVAL AIR STATION, AGANA
NAVCAMS, BARRIGADA, GUAM, M.I.
PUBLIC WORKS CENTER
GENERAL DEVELOPMENT MAP
EXISTING AND PLANNED CONDITIONS

SIZE	CODE IDENT NO	NAVFAC DRAWING NO
F	80091	7,900,541

SCALE AS SHOWN — SHEET 1 OF 1

FOR OFFICIAL USE ONLY

P-152
NAVAL AIR STATION
PARKING
ROUTE
BARRIGADA RESERVOIR
P-180
SUBSTA
PARKING
P-108
NAVAL COMMUNICATION AREA MASTER STATION
NCTAMS BARRIGADA HOUSING AREA
PROPOSED WATER WELL No. 1
PROPOSED WATER WELL No. 2
P-217 (PWC)
OFFICERS HOUSING AREA
PWC
CASEWELL COURT
SOFTBALL FIELD
LEGEND
EXISTING
BUILDINGS
STRUCTURES
ROADS AND STREETS—PAVED
ROADS AND STREETS—UNPAVED
SIDEWALKS
HIGHWAY BRIDGE
CRANE TRACKS
BORROW PIT
MAIN GATE
GATE
INSTALLATION BOUNDARY
INSTALLATION BOUNDARY AND FENCE
INTERIOR BOUNDARY
INTERIOR BOUNDARY AND FENCE
PLANNED
P-005
AIRSTRIP OR TAXIWAY (INACTIVE)
MAJOR ANTENNA POLE
MINOR ANTENNA POLE
FENCE
CULVERT
RUBBLE
DRAINAGE
SAND
HEAVILY WOODED
MARSH OR SWAMP
TRIANGULATION STATION
BENCH MARK
SPOT ELEVATION
TN MAN
1°48 E (1971)
ANNUAL INCREASE 1'
CONTOUR INTERVAL 5 FEET
WITH SUPPLEMENTARY CONTOURS AT 2.5 FEET
VERTICAL DATUM MEAN SEA LEVEL
500 FT GRID BASED ON GUAM COORDINATE SYSTEM
GRAPHIC SCALE 1" = 200'
SHEET INDEX
REVISIONS
NO
AND OR COR
DESCRIPTION
DATE
UPDATED ANTENNA POLES & POLE NUMBERS
ANNUAL UPDATING
DEPARTMENT OF THE NAVY
NAVAL FACILITIES ENGINEERING COMMAND
PACNAVFACENGCOM
US NAVAL AIR STATION, AGANA
NAVCAMS, BARRIGADA, GUAM, M.I.
PUBLIC WORKS CENTER
GENERAL DEVELOPMENT MAP
EXISTING AND PLANNED CONDITIONS
APPROVED
OFFICER IN CHARGE
SATISFACTORY TO
CODE IDENT NO
NAVFAC DRAWING NO
F
80091
7,900,542
SCALE AS SHOWN
SHEET 5 OF 8
NAVCAMS, BARRIGADA, GUAM, M.I., SHEET 5
FOR OFFICIAL USE ONLY

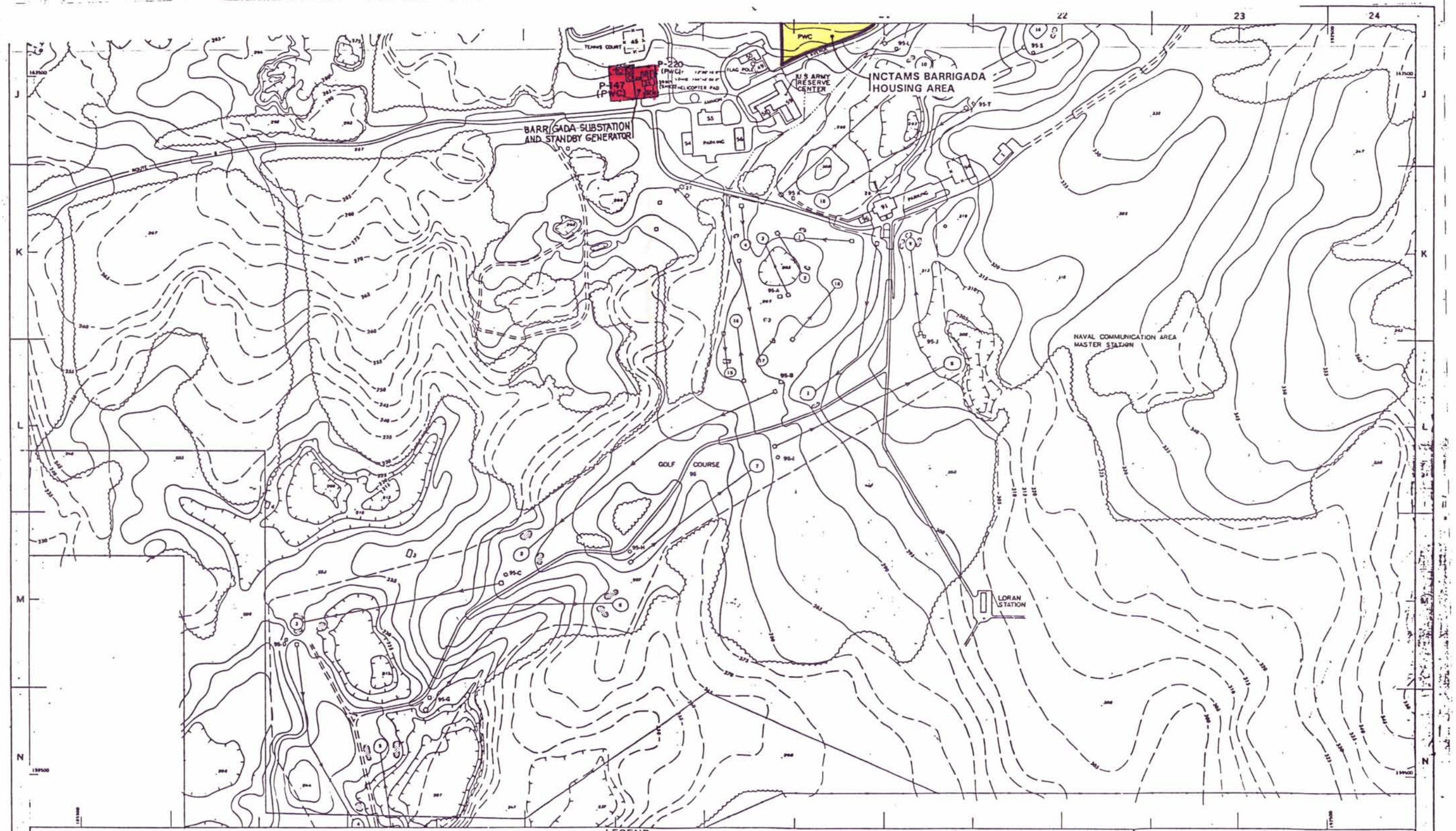

LEGEND

	EXISTING
BUILDINGS	
STRUCTURES	
ROADS AND STREETS—PAVED	
ROADS AND STREETS—UNPAVED	
SIDEWALKS	
HIGHWAY BRIDGE	
CRANE TRACKS	
BORROW PIT	
MAIN GATE	
GATE	
INSTALLATION BOUNDARY	
INSTALLATION BOUNDARY AND FENCE	
INTERIOR BOUNDARY	
INTERIOR BOUNDARY AND FENCE	

	EXISTING
AIRSTRIP OR TAXIWAY (INACTIVE)	
MAJOR ANTENNA POLE	
MINOR ANTENNA POLE	
FENCE	
CULVERT	
RUBBLE	
DRAINAGE	
SAND	
HEAVILY WOODED	
MARSH OR SWAMP	

TRIANGULATION STATION △
BENCH MARK
SPOT ELEVATION

TN MN 1°48'E (1971)

ANNUAL INCREASE 1'

CONTOUR INTERVAL 5 FEET
WITH SUPPLEMENTARY CONTOURS AT 2.5 FEET
VERTICAL DATUM MEAN SEA LEVEL
500 FT. GRID BASED ON GUAM COORDINATE SYSTEM

200' 0' 200' 400' 600' 800' 1000'
GRAPHIC SCALE 1" = 200'

SHEET INDEX

SATISFACTORY TO

REVISIONS

NO	AND OR COR	DESCRIPTION	DATE	BY	RECEIVED
		UPDATED ACTIVITY NAME & DELETED STRUCTURES NEAR BLDG. 34	1/3/78		
		ANNUAL UPDATING	1/3/78		

DEPARTMENT OF THE NAVY — NAVAL FACILITIES ENGINEERING COMMAND

PACNAVFACENGCOM

US NAVAL AIR STATION, AGANA
NAVCAMS, BARRIGADA, GUAM, M.I.

PUBLIC WORKS CENTER
GENERAL DEVELOPMENT MAP
EXISTING AND PLANNED CONDITIONS

SIZE	CODE IDENT NO	NAVFAC DRAWING NO
F	80091	7,900,545

SCALE AS SHOWN — SHEET 6 OF 8

FOR OFFICIAL USE ONLY

UPDATED 4/83

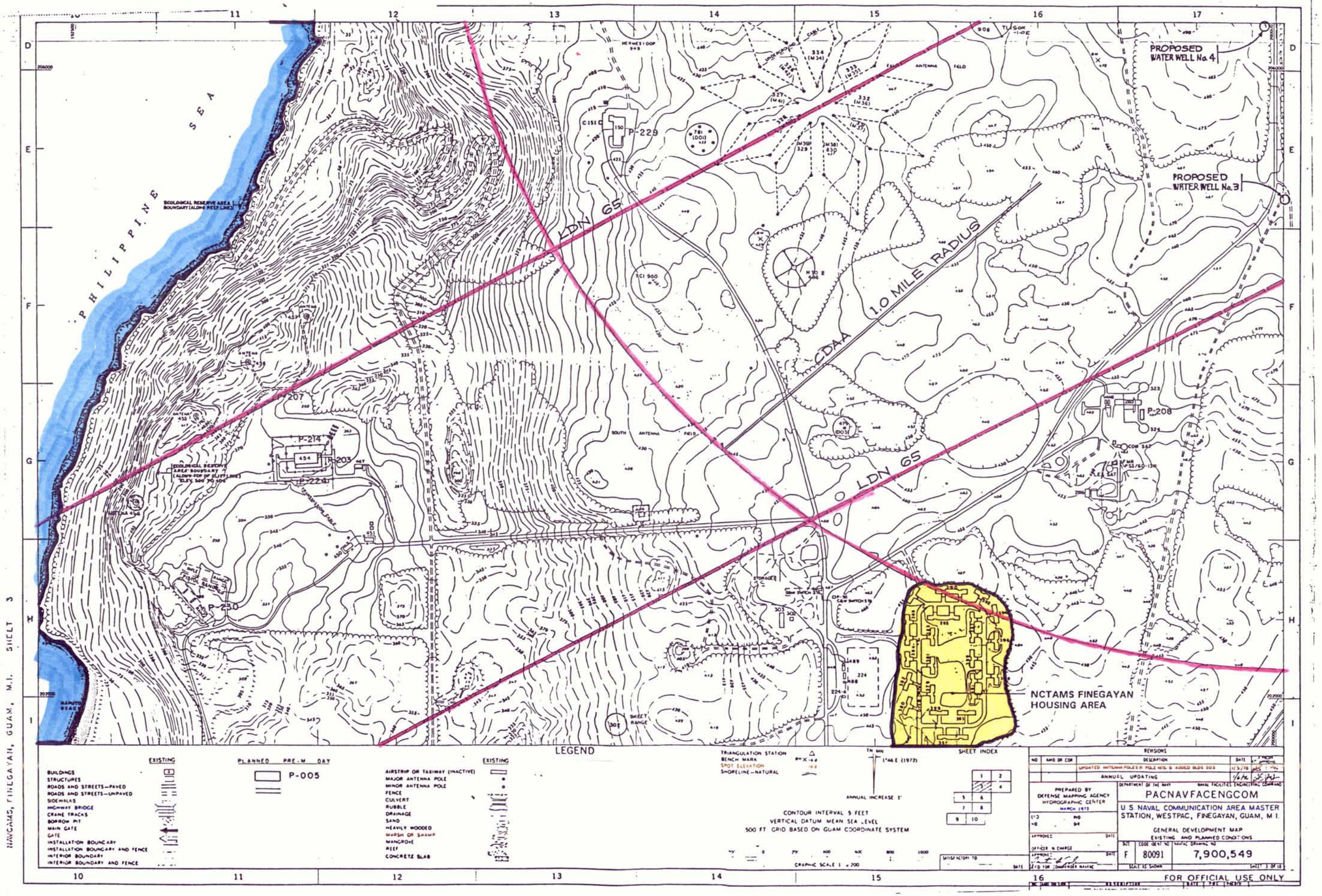
PHILIPPINE SEA
PROPOSED WATER WELL No. 4
PROPOSED WATER WELL No. 3
LDN 65
CDAA 1.0 MILE RADIUS
NCTAMS FINEGAYAN HOUSING AREA
P-229
P-214
P-203
P-224
P-207
P-230
P-208
LEGEND
EXISTING
BUILDINGS
STRUCTURES
ROADS AND STREETS—PAVED
ROADS AND STREETS—UNPAVED
SIDEWALKS
HIGHWAY BRIDGE
CRANE TRACKS
BORROW PIT
MAIN GATE
GATE
INSTALLATION BOUNDARY
INSTALLATION BOUNDARY AND FENCE
INTERIOR BOUNDARY
INTERIOR BOUNDARY AND FENCE
PLANNED PRE-M DAY
P-005
AIRSTRIP OR TAXIWAY (INACTIVE)
MAJOR ANTENNA POLE
MINOR ANTENNA POLE
FENCE
CULVERT
RUBBLE
DRAINAGE
SAND
HEAVILY WOODED
MARSH OR SWAMP
MANGROVE
REEF
CONCRETE SLAB
TRIANGULATION STATION
BENCH MARK
SPOT ELEVATION
SHORELINE—NATURAL
ANNUAL INCREASE 1'
CONTOUR INTERVAL 5 FEET
VERTICAL DATUM MEAN SEA LEVEL
500 FT GRID BASED ON GUAM COORDINATE SYSTEM
GRAPHIC SCALE 1 : 200
SHEET INDEX
REVISIONS
ANNUAL UPDATING
PREPARED BY DEFENSE MAPPING AGENCY HYDROGRAPHIC CENTER MARCH 1973
DEPARTMENT OF THE NAVY
PACNAVFACENGCOM
U S NAVAL COMMUNICATION AREA MASTER STATION, WESTPAC, FINEGAYAN, GUAM, M I.
GENERAL DEVELOPMENT MAP
EXISTING AND PLANNED CONDITIONS
F
80091
7,900,549
FOR OFFICIAL USE ONLY
NAVCAMS, FINEGAYAN, GUAM, M.I. SHEET 3

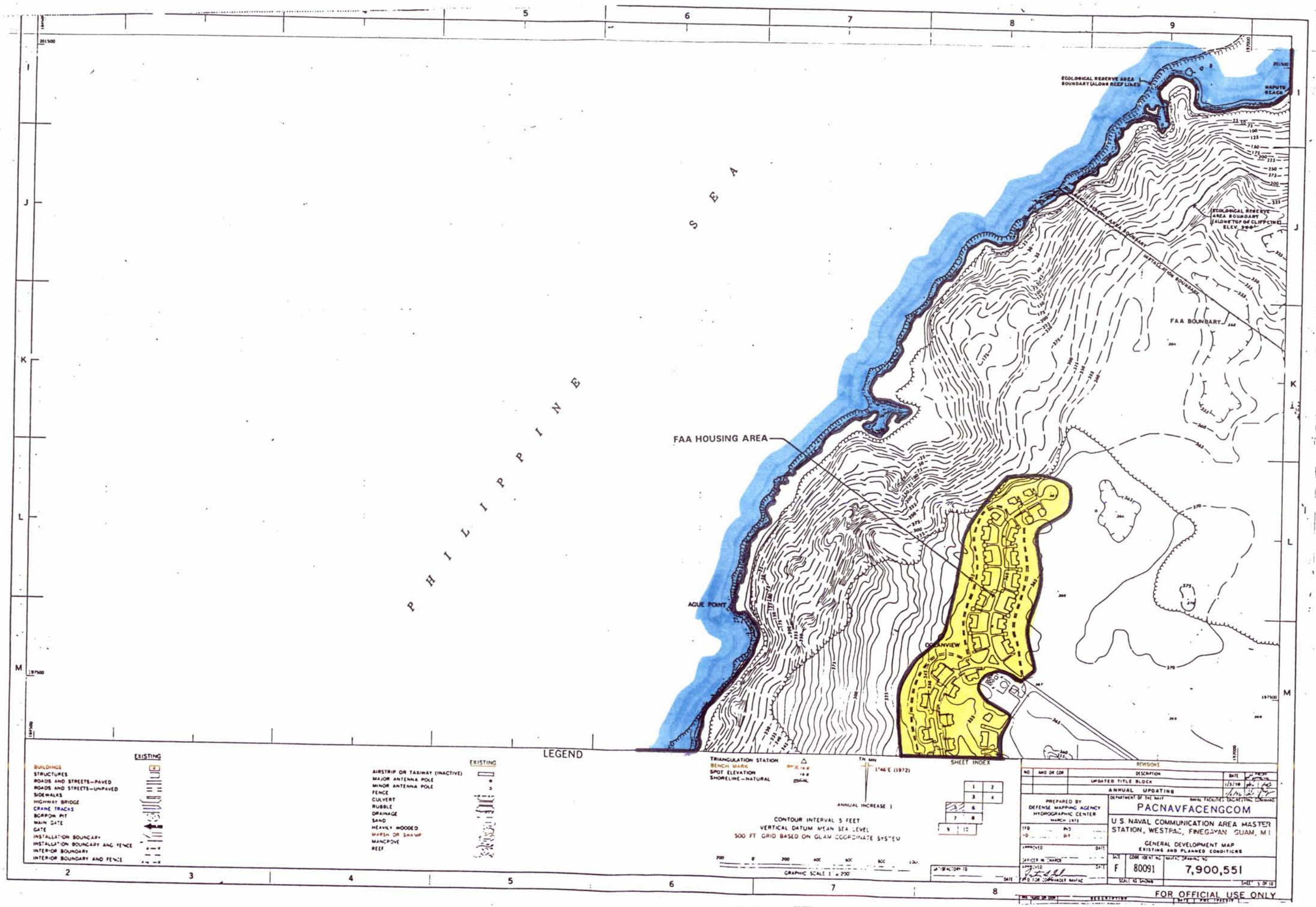

PHILIPPINE SEA
FAA HOUSING AREA
AGUE POINT
OCEANVIEW
FAA BOUNDARY
ECOLOGICAL RESERVE AREA BOUNDARY (ALONG REEF LINE)
ECOLOGICAL RESERVE AREA BOUNDARY (ALONG TOP OF CLIFF LINE) ELEV. 300
INSTALLATION BOUNDARY
HAPUTO BEACH
LEGEND
EXISTING
BUILDINGS
STRUCTURES
ROADS AND STREETS—PAVED
ROADS AND STREETS—UNPAVED
SIDEWALKS
HIGHWAY BRIDGE
CRANE TRACKS
BORROW PIT
MAIN GATE
GATE
INSTALLATION BOUNDARY
INSTALLATION BOUNDARY AND FENCE
INTERIOR BOUNDARY
INTERIOR BOUNDARY AND FENCE
EXISTING
AIRSTRIP OR TAXIWAY (INACTIVE)
MAJOR ANTENNA POLE
MINOR ANTENNA POLE
FENCE
CULVERT
RUBBLE
DRAINAGE
SAND
HEAVILY WOODED
MARSH OR SWAMP
MANGROVE
REEF
TRIANGULATION STATION
BENCH MARK
SPOT ELEVATION
SHORELINE—NATURAL
TN MN
1°46'E (1972)
ANNUAL INCREASE 1
CONTOUR INTERVAL 5 FEET
VERTICAL DATUM MEAN SEA LEVEL
500 FT GRID BASED ON GLAM COORDINATE SYSTEM
GRAPHIC SCALE 1" = 200'
SHEET INDEX
REVISIONS
NO AND OR COR
DESCRIPTION
DATE
UPDATED TITLE BLOCK
ANNUAL UPDATING
PREPARED BY
DEFENSE MAPPING AGENCY
HYDROGRAPHIC CENTER
MARCH 1973
DEPARTMENT OF THE NAVY
NAVAL FACILITIES ENGINEERING COMMAND
PACNAVFACENGCOM
U.S. NAVAL COMMUNICATION AREA MASTER STATION, WESTPAC, FINEGAYAN GUAM, M.I.
GENERAL DEVELOPMENT MAP
EXISTING AND PLANNED CONDITIONS
APPROVED
DATE
CODE IDENT NO
NAVFAC DRAWING NO
F
80091
7,900,551
SCALE AS SHOWN
SHEET 5 OF 10
FOR OFFICIAL USE ONLY

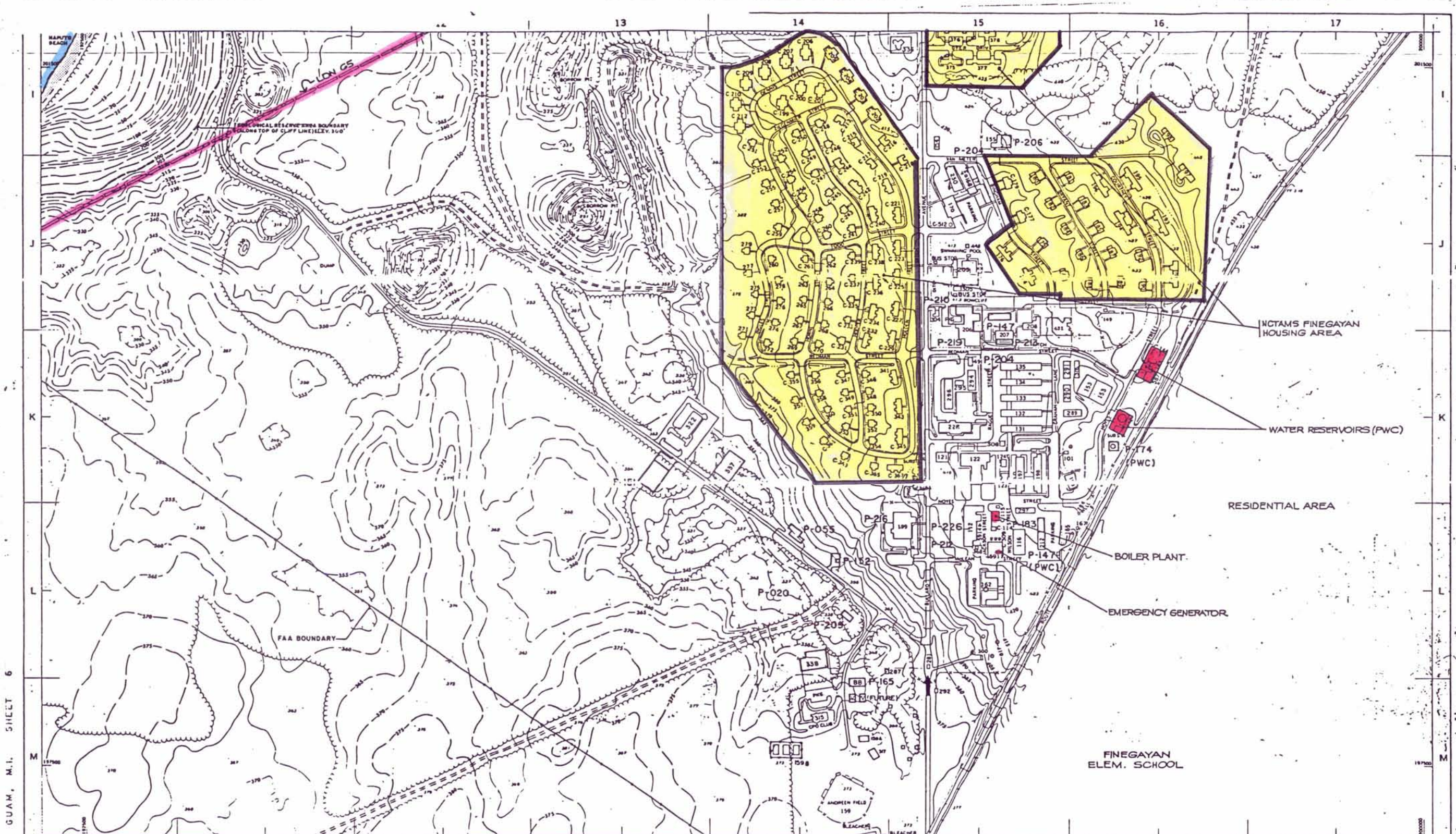
NCTAMS FINEGAYAN HOUSING AREA
WATER RESERVOIRS (PWC)
RESIDENTIAL AREA
BOILER PLANT
EMERGENCY GENERATOR
FINEGAYAN ELEM. SCHOOL
FAA BOUNDARY
P-204
P-206
P-147
P-219
P-213
P-216
P-226
P-212
P-055
P-152
P-020
P-205
P-165
P-174 (PWC)
P-147 (PWC)
LEGEND
EXISTING
PLANNED PRE-M DAY
BUILDINGS
STRUCTURES
ROADS AND STREETS—PAVED
ROADS AND STREETS—UNPAVED
SIDEWALKS
HIGHWAY BRIDGE
CRANE TRACKS
BORROW PIT
MAIN GATE
GATE
INSTALLATION BOUNDARY
INSTALLATION BOUNDARY AND FENCE
INTERIOR BOUNDARY
INTERIOR BOUNDARY AND FENCE
P-005
AIRSTRIP OR TAXIWAY (INACTIVE)
MAJOR ANTENNA POLE
MINOR ANTENNA POLE
FENCE
CULVERT
RUBBLE
DRAINAGE
SAND
HEAVILY WOODED
MARSH OR SWAMP
MANGROVE
REEF
TRIANGULATION STATION
BENCH MARK
SPOT ELEVATION
SHORELINE—NATURAL
TN MN
1°46'E (1972)
ANNUAL INCREASE 1'
CONTOUR INTERVAL 5 FEET
VERTICAL DATUM MEAN SEA LEVEL
500 FT GRID BASED ON GUAM COORDINATE SYSTEM
GRAPHIC SCALE 1" = 200'
SHEET INDEX
SATISFACTORY TO
REVISIONS
NO | AND OR COF | DESCRIPTION | DATE
UPDATED PROPOSED PROJECTS & ADDED BLDG NOS 154,196,297,30,28 | 1/6/78
ANNUAL UPDATING | 1/6/76
PREPARED BY DEFENSE MAPPING AGENCY HYDROGRAPHIC CENTER MARCH 1973
DEPARTMENT OF THE NAVY NAVAL FACILITIES ENGINEERING COMMAND
PACNAVFACENGCOM
U.S. NAVAL COMMUNICATION AREA MASTER STATION, WESTPAC, FINEGAYAN, GUAM, M.I.
GENERAL DEVELOPMENT MAP
EXISTING AND PLANNED CONDITIONS
SIZE F
CODE IDENT NO 80091
NAVFAC DRAWING NO 7,900,552
SCALE AS SHOWN
SHEET 1 OF 10
FOR OFFICIAL USE ONLY
INDICATES ECOLOGICAL RESERVE AREA BOUNDARY
UPDATED 4/1/75
FINEGAYAN, GUAM, M.I. SHEET 6

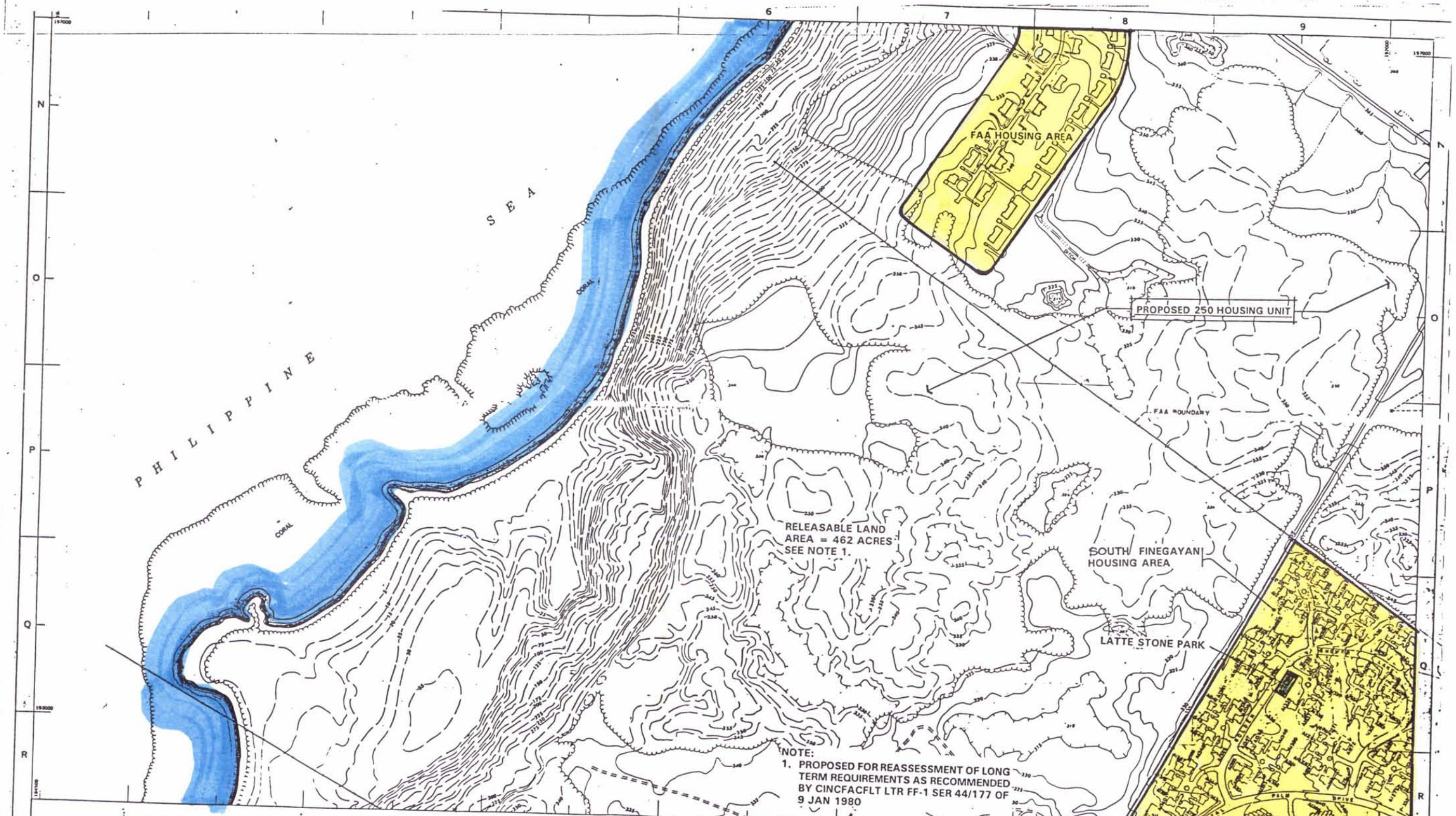
PHILIPPINE SEA
CORAL
FAA HOUSING AREA
PROPOSED 250 HOUSING UNIT
FAA BOUNDARY
RELEASABLE LAND AREA = 462 ACRES SEE NOTE 1.
SOUTH FINEGAYAN HOUSING AREA
LATTE STONE PARK
PALM DRIVE
NOTE:
1. PROPOSED FOR REASSESSMENT OF LONG TERM REQUIREMENTS AS RECOMMENDED BY CINCFACFLT LTR FF-1 SER 44/177 OF 9 JAN 1980
LEGEND
EXISTING
BUILDINGS
STRUCTURES
ROADS AND STREETS—PAVED
ROADS AND STREETS—UNPAVED
SIDEWALKS
HIGHWAY BRIDGE
CRANE TRACKS
BORROW PIT
MAIN GATE
GATE
INSTALLATION BOUNDARY
INSTALLATION BOUNDARY AND FENCE
INTERIOR BOUNDARY
INTERIOR BOUNDARY AND FENCE
EXISTING
AIRSTRIP OR TAXIWAY (INACTIVE)
MAJOR ANTENNA POLE
MINOR ANTENNA POLE
FENCE
CULVERT
RUBBLE
DRAINAGE
SAND
HEAVILY WOODED
MARSH OR SWAMP
MANGROVE
REEF
TRIANGULATION STATION
BENCH MARK
SPOT ELEVATION
SHORELINE—NATURAL
TN MN
1°46'E (1972)
ANNUAL INCREASE 1'
CONTOUR INTERVAL 5 FEET
VERTICAL DATUM MEAN SEA LEVEL
500 FT. GRID BASED ON GUAM COORDINATE SYSTEM
GRAPHIC SCALE 1" = 200'
SHEET INDEX
REVISIONS
NO
AMD OR COR
DESCRIPTION
DATE
UPDATED TITLE BLOCK
ANNUAL UPDATING
PREPARED BY DEFENSE MAPPING AGENCY HYDROGRAPHIC CENTER
MARCH 1973
APPROVED
OFFICER IN CHARGE
DEPARTMENT OF THE NAVY
NAVAL FACILITIES ENGINEERING COMMAND
PACNAVFACENGCOM
U.S. NAVAL COMMUNICATION AREA MASTER STATION, WESTPAC, FINEGAYAN, GUAM, M.I.
GENERAL DEVELOPMENT MAP
EXISTING AND PLANNED CONDITIONS
SIZE
F
CODE IDENT. NO.
80091
NAVAL DRAWING NO.
7,900,553
SCALE AS SHOWN
SHEET 1 OF 10
FOR OFFICIAL USE ONLY

UPDATED 4/83

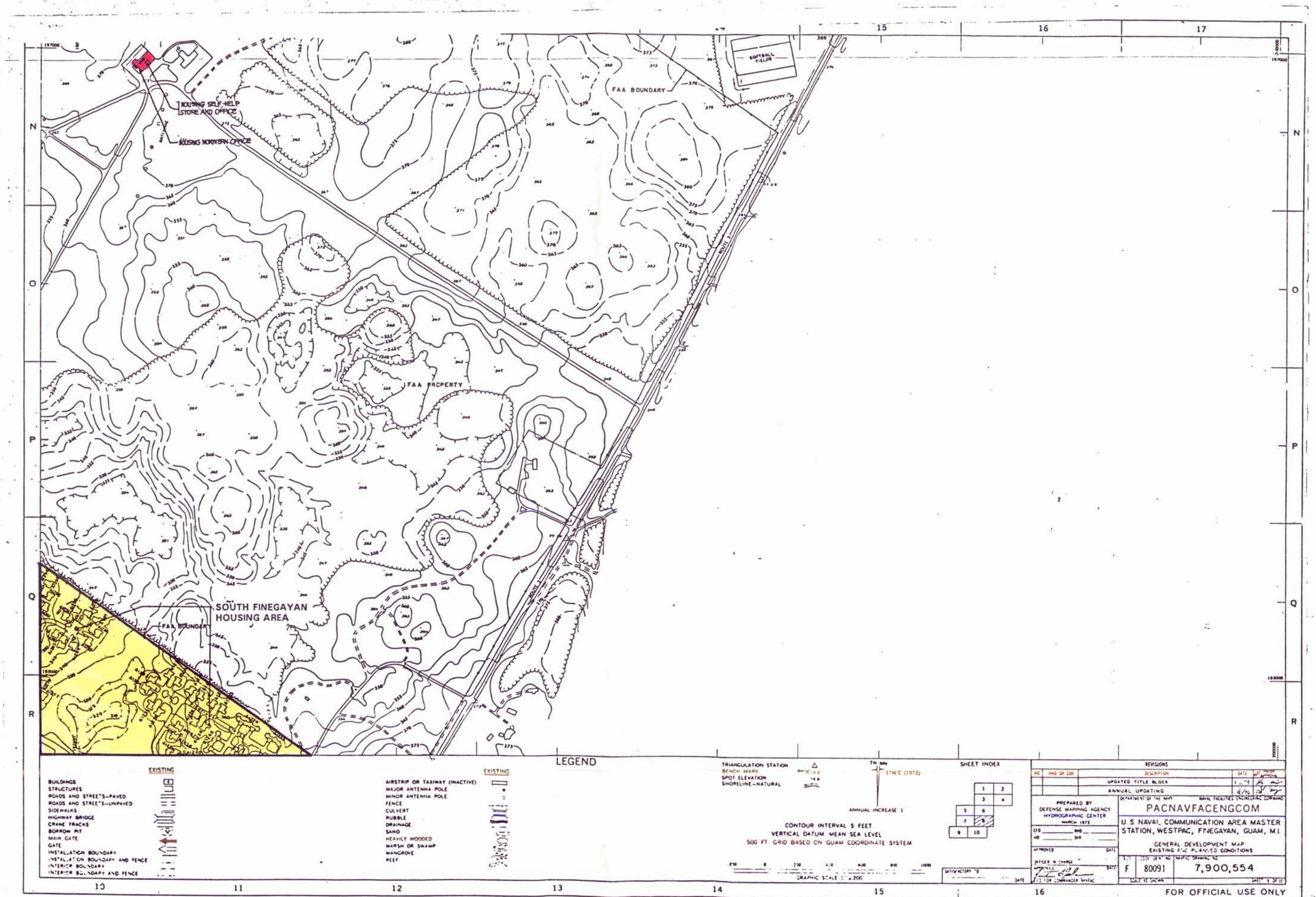

HOUSING SELF-HELP STORE AND OFFICE
HOUSING NORTHERN OFFICE
FAA BOUNDARY
SOFTBALL FIELDS
FAA PROPERTY
SOUTH FINEGAYAN HOUSING AREA
FAA BOUNDARY
LEGEND
EXISTING
BUILDINGS
STRUCTURES
ROADS AND STREETS-PAVED
ROADS AND STREETS-UNPAVED
SIDEWALKS
HIGHWAY BRIDGE
CRANE TRACKS
BORROW PIT
MAIN GATE
GATE
INSTALLATION BOUNDARY
INSTALLATION BOUNDARY AND FENCE
INTERIOR BOUNDARY
INTERIOR BOUNDARY AND FENCE
EXISTING
AIRSTRIP OR TAXIWAY (INACTIVE)
MAJOR ANTENNA POLE
MINOR ANTENNA POLE
FENCE
CULVERT
RUBBLE
DRAINAGE
SAND
HEAVILY WOODED
MARSH OR SWAMP
MANGROVE
REEF
TRIANGULATION STATION
BENCH MARK
SPOT ELEVATION
SHORELINE-NATURAL
TN MN
ANNUAL INCREASE 1
CONTOUR INTERVAL 5 FEET
VERTICAL DATUM MEAN SEA LEVEL
500 FT GRID BASED ON GUAM COORDINATE SYSTEM
GRAPHIC SCALE 1" = 200
SHEET INDEX
REVISIONS
UPDATED TITLE BLOCK
ANNUAL UPDATING
PREPARED BY
DEFENSE MAPPING AGENCY
HYDROGRAPHIC CENTER
MARCH 1973
DEPARTMENT OF THE NAVY
NAVAL FACILITIES ENGINEERING COMMAND
PACNAVFACENGCOM
U.S NAVAL COMMUNICATION AREA MASTER STATION, WESTPAC, FINEGAYAN, GUAM, M.I.
GENERAL DEVELOPMENT MAP
EXISTING AND PLANNED CONDITIONS
F
80091
7,900,554
SCALE AS SHOWN
FOR OFFICIAL USE ONLY
UPDATE 4/83

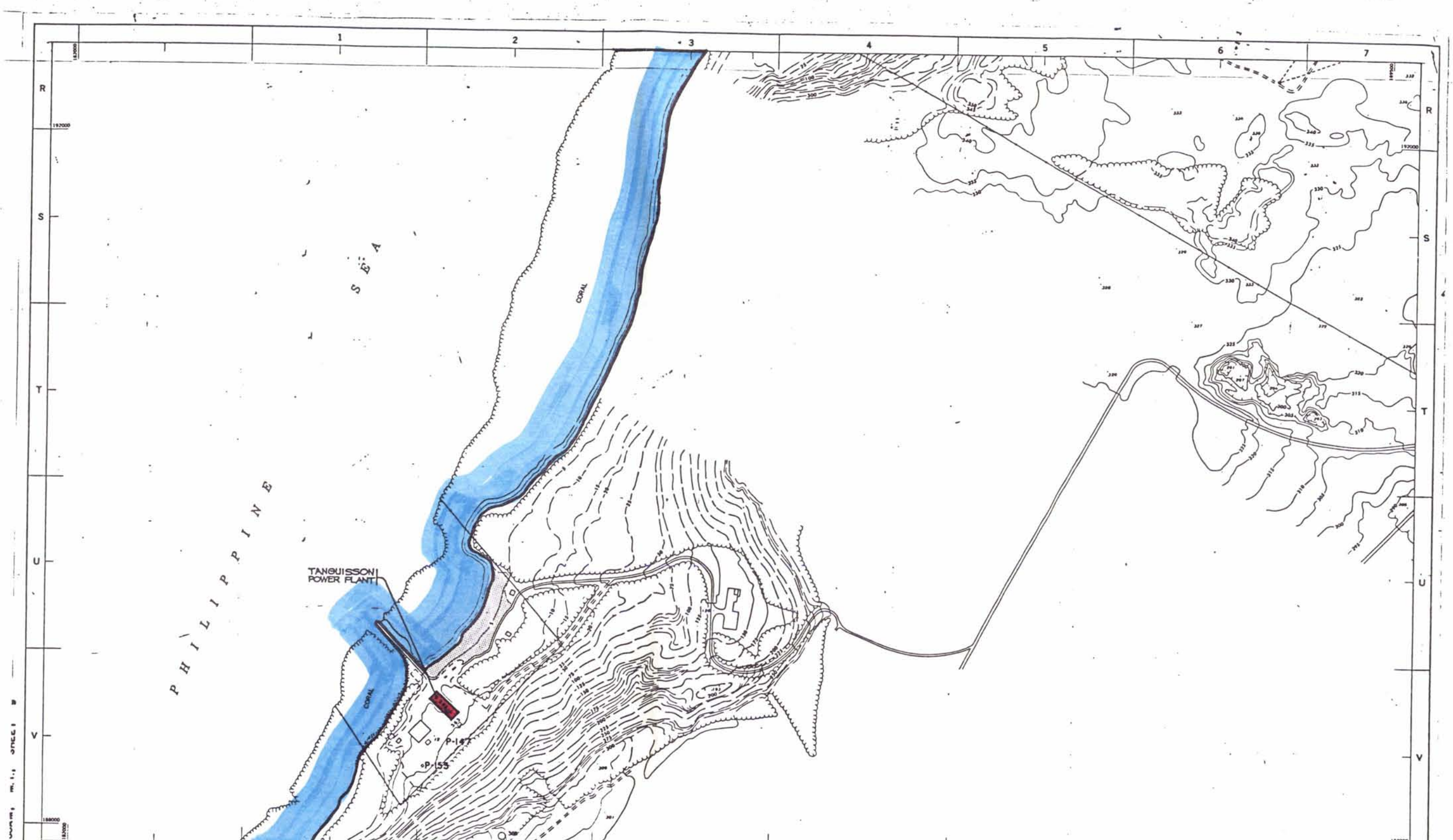

LEGEND

	EXISTING
BUILDINGS	
STRUCTURES	
ROADS AND STREETS—PAVED	
ROADS AND STREETS—UNPAVED	
SIDEWALKS	
HIGHWAY BRIDGE	
CRANE TRACKS	
BORROW PIT	
MAIN GATE	
GATE	
INSTALLATION BOUNDARY	
INSTALLATION BOUNDARY AND FENCE	
INTERIOR BOUNDARY	
INTERIOR BOUNDARY AND FENCE	

PLANNED PRE-M DAY

P-005

	EXISTING
AIRSTRIP OR TAXIWAY (INACTIVE)	
MAJOR ANTENNA POLE	
MINOR ANTENNA POLE	
FENCE	
CULVERT	
RUBBLE	
DRAINAGE	
SAND	
HEAVILY WOODED	
MARSH OR SWAMP	
MANGROVE	
REEF	

TRIANGULATION STATION
BENCH MARK
SPOT ELEVATION
SHORELINE—NATURAL

TN MN
1°46'E (1972)
ANNUAL INCREASE 1'

CONTOUR INTERVAL 5 FEET
VERTICAL DATUM MEAN SEA LEVEL
500 FT. GRID BASED ON GUAM COORDINATE SYSTEM

GRAPHIC SCALE 1" = 200'

SHEET INDEX

1	2
3	4
5	6
7	8
9	10

SATISFACTORY TO ____ DATE

REVISIONS

NO	AND OR COR	DESCRIPTION	DATE	PROOF APPROVAL
		UPDATED TITLE BLOCK & ADDED BLDG NOS 342 & 343	1/3/78	
		ANNUAL UPDATING	1/6/78	

PREPARED BY
DEFENSE MAPPING AGENCY
HYDROGRAPHIC CENTER
MARCH 1972

LTD ____ RVD ____
NO ____ DIR ____

APPROVED ____ DATE
OFFICER IN CHARGE ____
APPROVED ____ DATE
LTD FOR COMMANDER NAVFAC

DEPARTMENT OF THE NAVY — NAVAL FACILITIES ENGINEERING COMMAND

PACNAVFACENGCOM

U.S NAVAL COMMUNICATION AREA MASTER STATION, WESTPAC, FINEGAYAN, GUAM, M.I.

GENERAL DEVELOPMENT MAP
EXISTING AND PLANNED CONDITIONS

SIZE	CODE IDENT NO	NAVFAC DRAWING NO
F	80091	7,900,555

SCALE AS SHOWN — SHEET 9 OF 10

FOR OFFICIAL USE ONLY

UPDATED 4/83

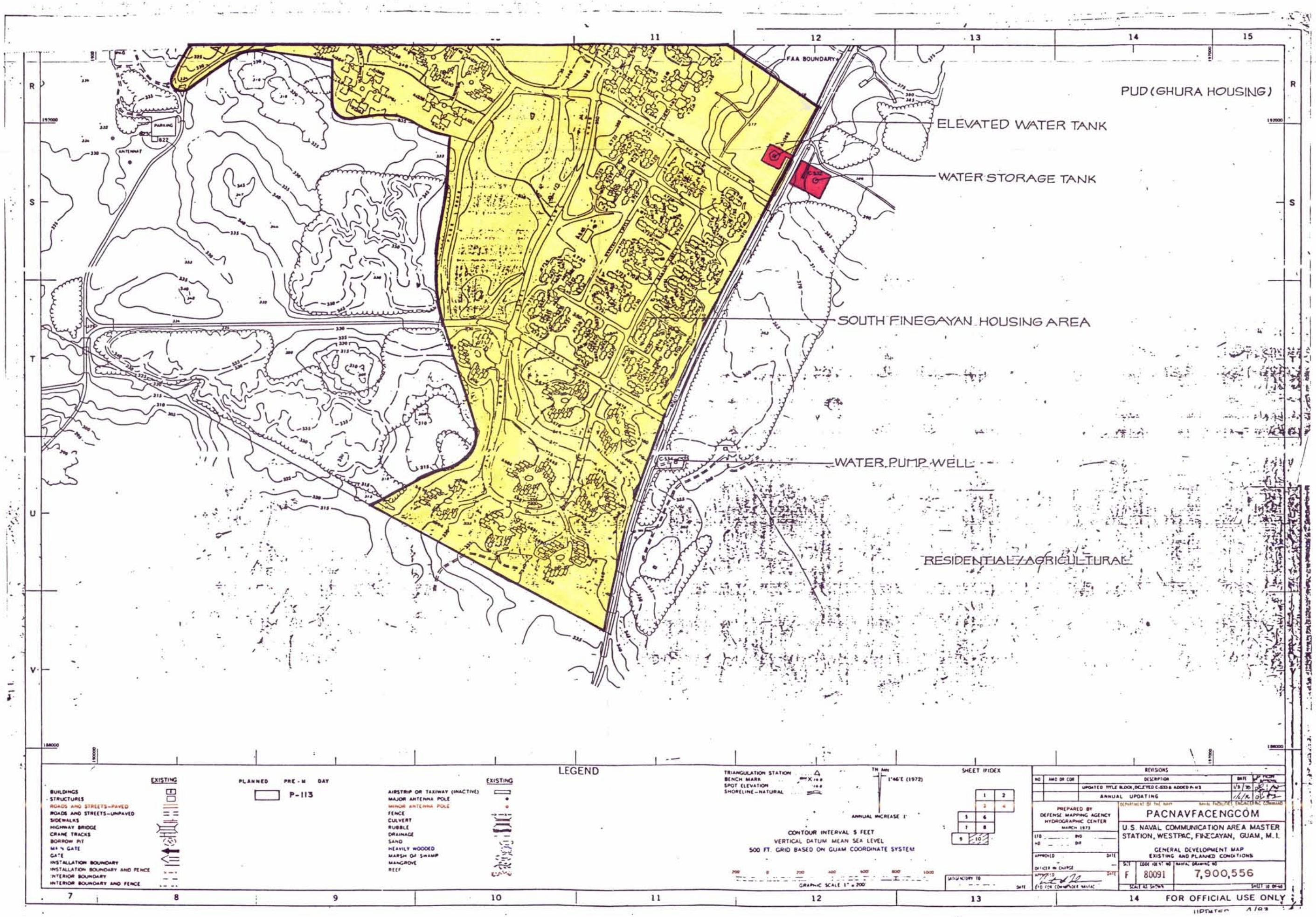

PUD (GHURA HOUSING)
ELEVATED WATER TANK
WATER STORAGE TANK
SOUTH FINEGAYAN HOUSING AREA
WATER PUMP WELL
RESIDENTIAL/AGRICULTURAL
FAA BOUNDARY
PARKING
ANTENNAE
LEGEND
EXISTING
BUILDINGS
STRUCTURES
ROADS AND STREETS-PAVED
ROADS AND STREETS-UNPAVED
SIDEWALKS
HIGHWAY BRIDGE
CRANE TRACKS
BORROW PIT
MAIN GATE
GATE
INSTALLATION BOUNDARY
INSTALLATION BOUNDARY AND FENCE
INTERIOR BOUNDARY
INTERIOR BOUNDARY AND FENCE
PLANNED PRE-M DAY
P-113
AIRSTRIP OR TAXIWAY (INACTIVE)
MAJOR ANTENNA POLE
MINOR ANTENNA POLE
FENCE
CULVERT
RUBBLE
DRAINAGE
SAND
HEAVILY WOODED
MARSH OR SWAMP
MANGROVE
REEF
TRIANGULATION STATION
BENCH MARK
SPOT ELEVATION
SHORELINE-NATURAL
TN MN
1°46'E (1972)
ANNUAL INCREASE 1'
CONTOUR INTERVAL 5 FEET
VERTICAL DATUM MEAN SEA LEVEL
500 FT. GRID BASED ON GUAM COORDINATE SYSTEM
GRAPHIC SCALE 1" = 200'
SHEET INDEX
REVISIONS
UPDATED TITLE BLOCK, DELETED C-533 & ADDED P-113
ANNUAL UPDATING
PREPARED BY
DEFENSE MAPPING AGENCY
HYDROGRAPHIC CENTER
MARCH 1973
DEPARTMENT OF THE NAVY
NAVAL FACILITIES ENGINEERING COMMAND
PACNAVFACENGCOM
U.S. NAVAL COMMUNICATION AREA MASTER STATION, WESTPAC, FINEGAYAN, GUAM, M.I.
GENERAL DEVELOPMENT MAP
EXISTING AND PLANNED CONDITIONS
F
80091
7,900,556
SCALE AS SHOWN
FOR OFFICIAL USE ONLY

Jacksonville

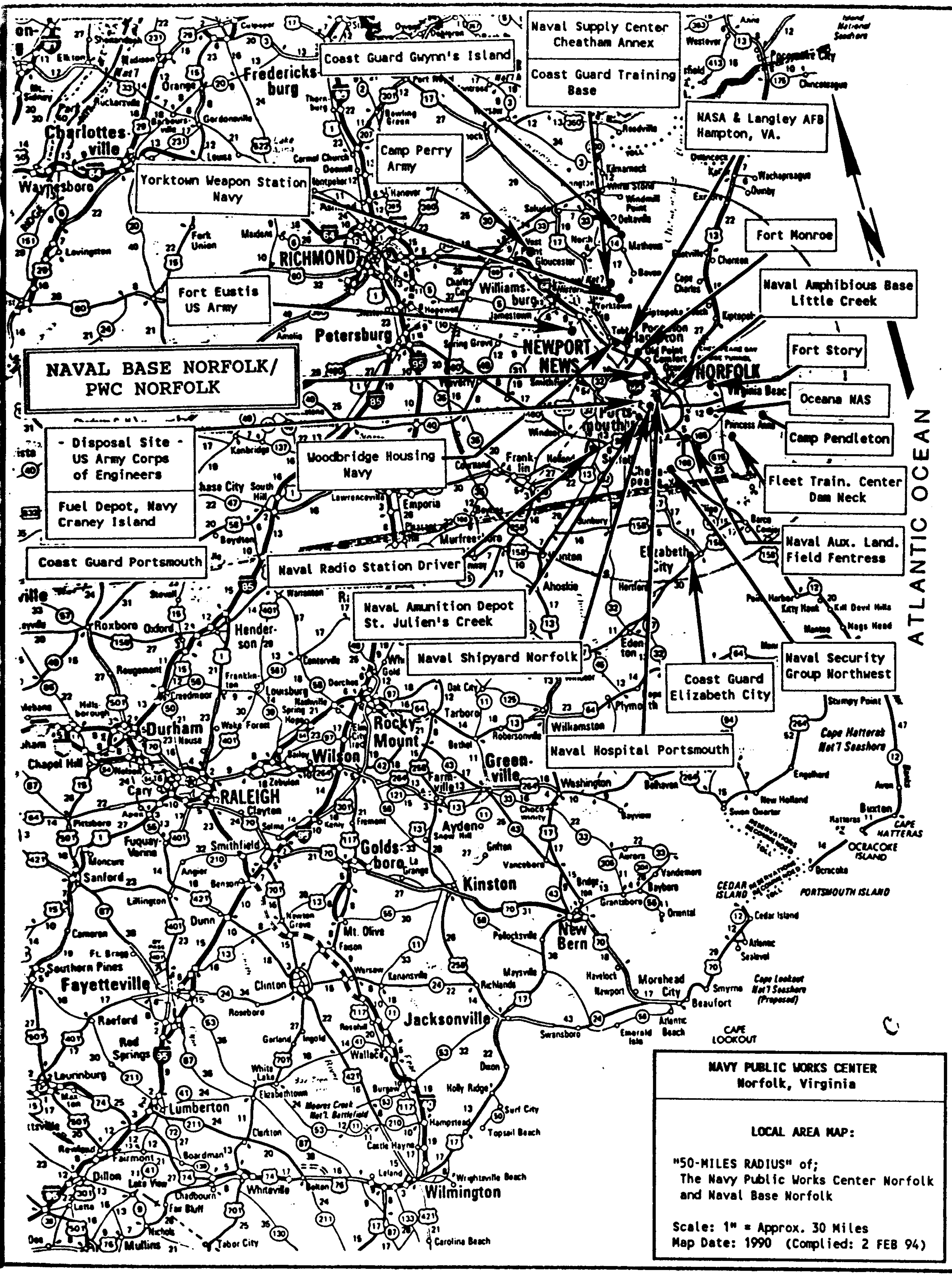
Naval Supply Center Cheatham Annex
Coast Guard Gwynn's Island
Coast Guard Training Base
NASA & Langley AFB Hampton, VA.
Camp Perry Army
Yorktown Weapon Station Navy
Fort Monroe
Fort Eustis US Army
Naval Amphibious Base Little Creek
Fort Story
NAVAL BASE NORFOLK/ PWC NORFOLK
Oceana NAS
Camp Pendleton
- Disposal Site - US Army Corps of Engineers
Fuel Depot, Navy Craney Island
Woodbridge Housing Navy
Fleet Train. Center Dam Neck
Coast Guard Portsmouth
Naval Radio Station Driver
Naval Aux. Land. Field Fentress
Naval Amunition Depot St. Julien's Creek
Naval Shipyard Norfolk
Naval Security Group Northwest
Coast Guard Elizabeth City
Naval Hospital Portsmouth
ATLANTIC OCEAN
RICHMOND
Petersburg
NEWPORT NEWS
NORFOLK
Charlottesville
Fredericksburg
Durham
RALEIGH
Rocky Mount
Wilson
Greenville
Goldsboro
Kinston
New Bern
Fayetteville
Jacksonville
Lumberton
Wilmington
CAPE HATTERAS
CAPE LOOKOUT
NAVY PUBLIC WORKS CENTER
Norfolk, Virginia
LOCAL AREA MAP:
"50-MILES RADIUS" of;
The Navy Public Works Center Norfolk and Naval Base Norfolk
Scale: 1" = Approx. 30 Miles
Map Date: 1990 (Complied: 2 FEB 94)

This document is too large to be scanned in for electronic view. It is a map regarding Woodbridge Crossing Housing Williamsburg, VA

This document is too large to be scanned in for electronic view. It is a map regarding Naval Base Norfolk, VA

DRAWING INDEX

1.	1162193	PWC Compound, Moanalua Terrace, Navy-Marine Golf Course
2.	1160140	Hokulani and (Ohana Nui Hickam)
3.	1160143	Makalapa
4.	1160145	Catlin Park, Maloelap, Halsey Terrace, Salt Lake Storage, Radford Terrace
5.	7461663	Submarine Base, Naval Station, Naval Supply Center
6.	7461666	Pearl Harbor Naval Shipyard
7.	7461993	Ford Island
8.	7462011	Fort Kamehameha Sewage Treatment Plant
9.	1162201	Waiawa Area
10.	1162203	Red Hill
11.	1162200	Halawa Water Storage
12.	7461756	Aiea Area, Halawa, McGrew Point Housing
13.	7462019	Pearl City Peninsula
14.	1162192	Manana
15.	1162204	Ewa Junction
16.	7461684	Camp H. M. Smith
17.	1038660	NAVCAMS EASTPAC, Wahiawa
18.	1059018	NAVCAMS EASTPAC, RTF Lualualei
19.	975051	U.S. Naval Ammunition Depot, Lualualei
20.	975056	NAVMAGLLL Ammunition Depot, West Loch
21.	7004223	Camp Stover
22.	7900558	Barbers Point
23.	7461673	Iroquois Point/Puuloa



116 0140 Hokulani

746 1993 Ford Island

PWC Compound

le Makalapa



116 2203 Red Hill

116 2204 Ewa Junction

746 1684 Camp H. M. Smith

97 5051 U.S. Naval Ammunition Depot, Lualualei



700 4223 Camp Stover

790 0558 Barbers Point



DRAWING INDEX

1.	1162193	PWC Compound, Moanalua Terrace, Navy-Marine Golf Course
2.	1160140	Hokulani and (Ohana Nui Hickam)
3.	1160143	Makalapa
4.	1160145	Catlin Park, Maloelap, Halsey Terrace, Salt Lake Storage, Radford Terrace
5.	7461663	Submarine Base, Naval Station, Naval Supply Center
6.	7461666	Pearl Harbor Naval Shipyard
7.	7461993	Ford Island
8.	7462011	Fort Kamehameha Sewage Treatment Plant
9.	1162201	Waiawa Area
10.	1162203	Red Hill
11.	1162200	Halawa Water Storage
12.	7461756	Aiea Area, Halawa, McGrew Point Housing
13.	7462019	Pearl City Peninsula
14.	1162192	Manana
15.	1162204	Ewa Junction
16.	7461684	Camp H. M. Smith
17.	1038660	NAVCAMS EASTPAC, Wahiawa
18.	1059018	NAVCAMS EASTPAC, RTF Lualualei
19.	975051	U.S. Naval Ammunition Depot, Lualualei
20.	975056	NAVMAGLLL Ammunition Depot, West Loch
21.	7004223	Camp Stover
22.	7900558	Barbers Point
23.	7461673	Iroquois Point/Puuloa

Document Separator

This document is too large to be scanned in for electronic view. It is a map regarding Peal Harbor Naval Complex

Document Separator

Air Installations Compatible Use Zones (AICUZ) Maps and Other Encumbrances

1992

PEARL HARBOR
NAVAL COMPLEX • MASTER PLAN

Feet
0 3000 6000

AICUZ / AIRCRAFT NOISE

Figure C-3

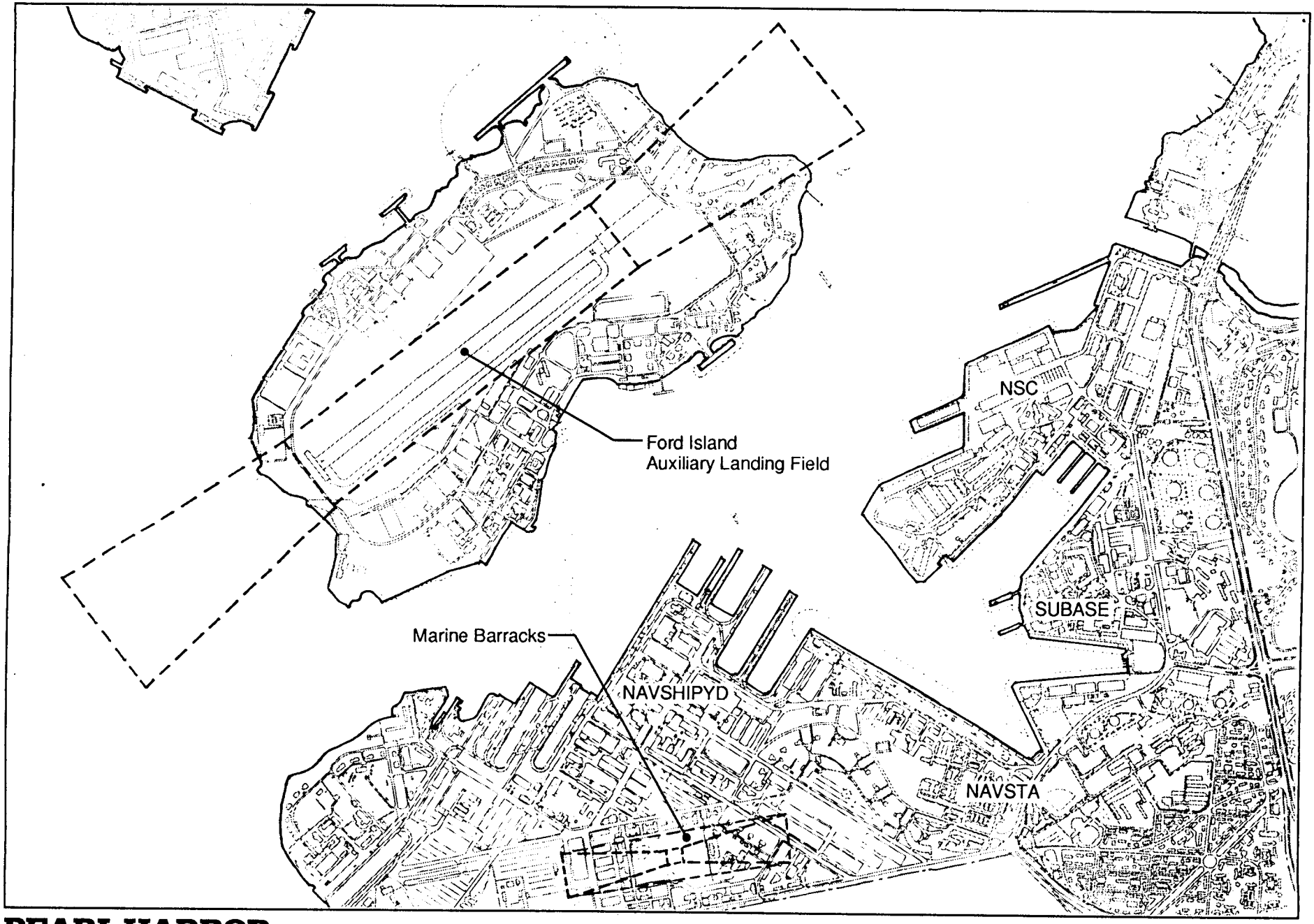

PEARL HARBOR
NAVAL COMPLEX • MASTER PLAN

Feet
0 800 1600

AIRFIELD SAFETY ZONES

Figure C-4

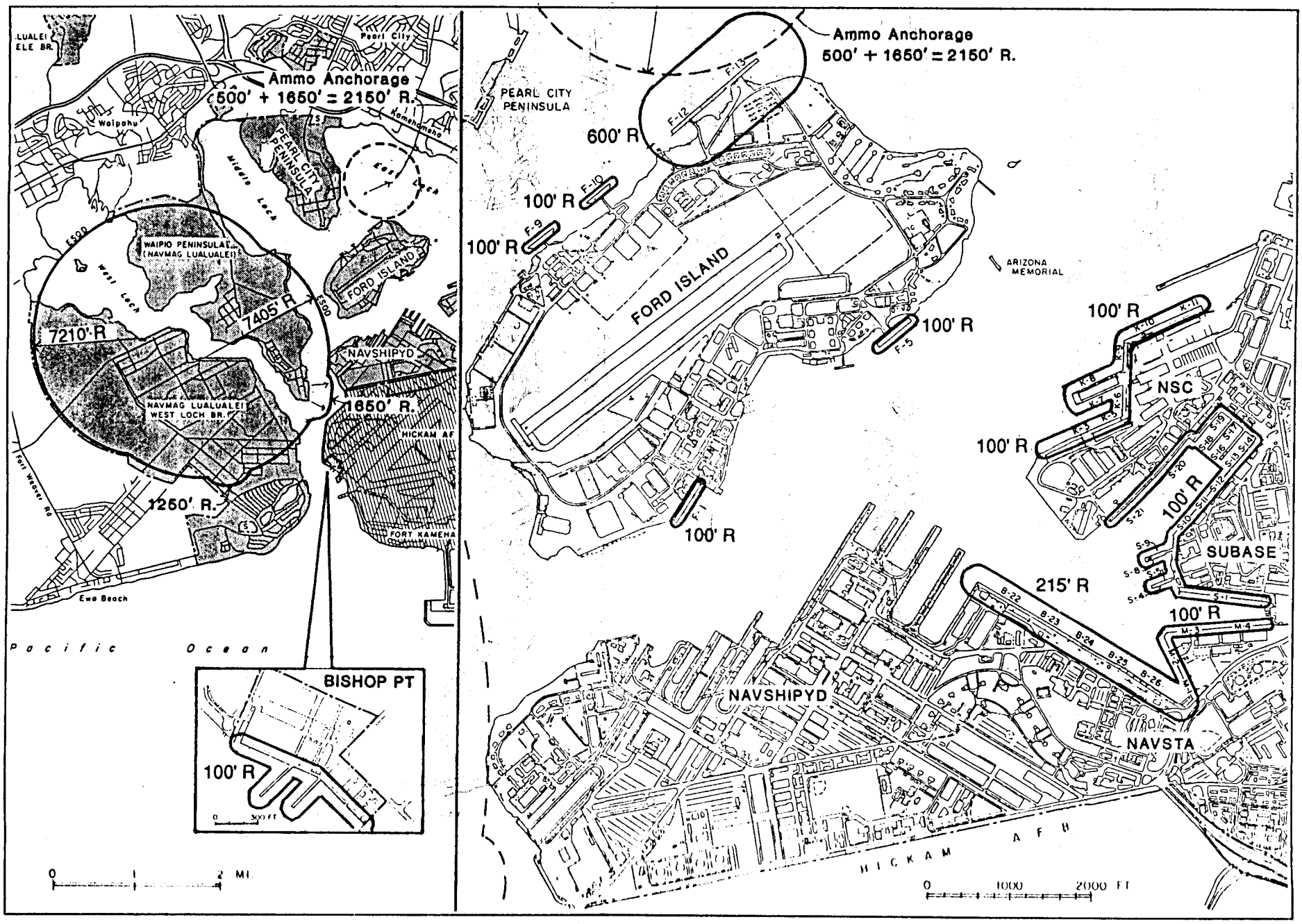

PEARL HARBOR
NAVAL COMPLEX • MASTER PLAN

EXPLOSIVE SAFETY HAZARD ZONES

Figure C-6

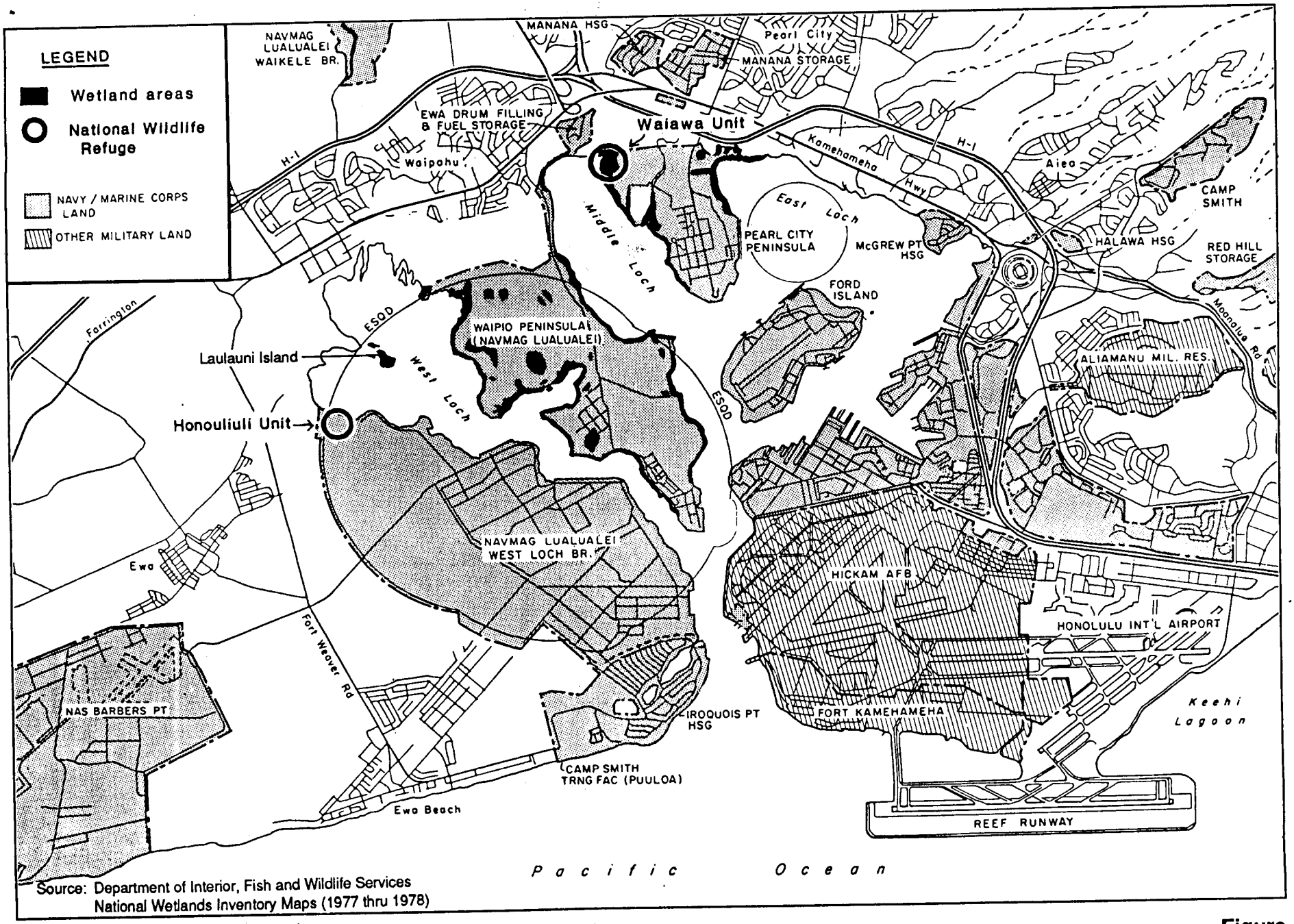

Source: Department of Interior, Fish and Wildlife Services
National Wetlands Inventory Maps (1977 thru 1978)

PEARL HARBOR
NAVAL COMPLEX • MASTER PLAN

Feet
0 3000 6000

WETLAND AREAS WITHIN PEARL HARBOR

Figure C-8

This document is too large to be scanned in for electronic view. It is a map regarding major O'ahu military installations

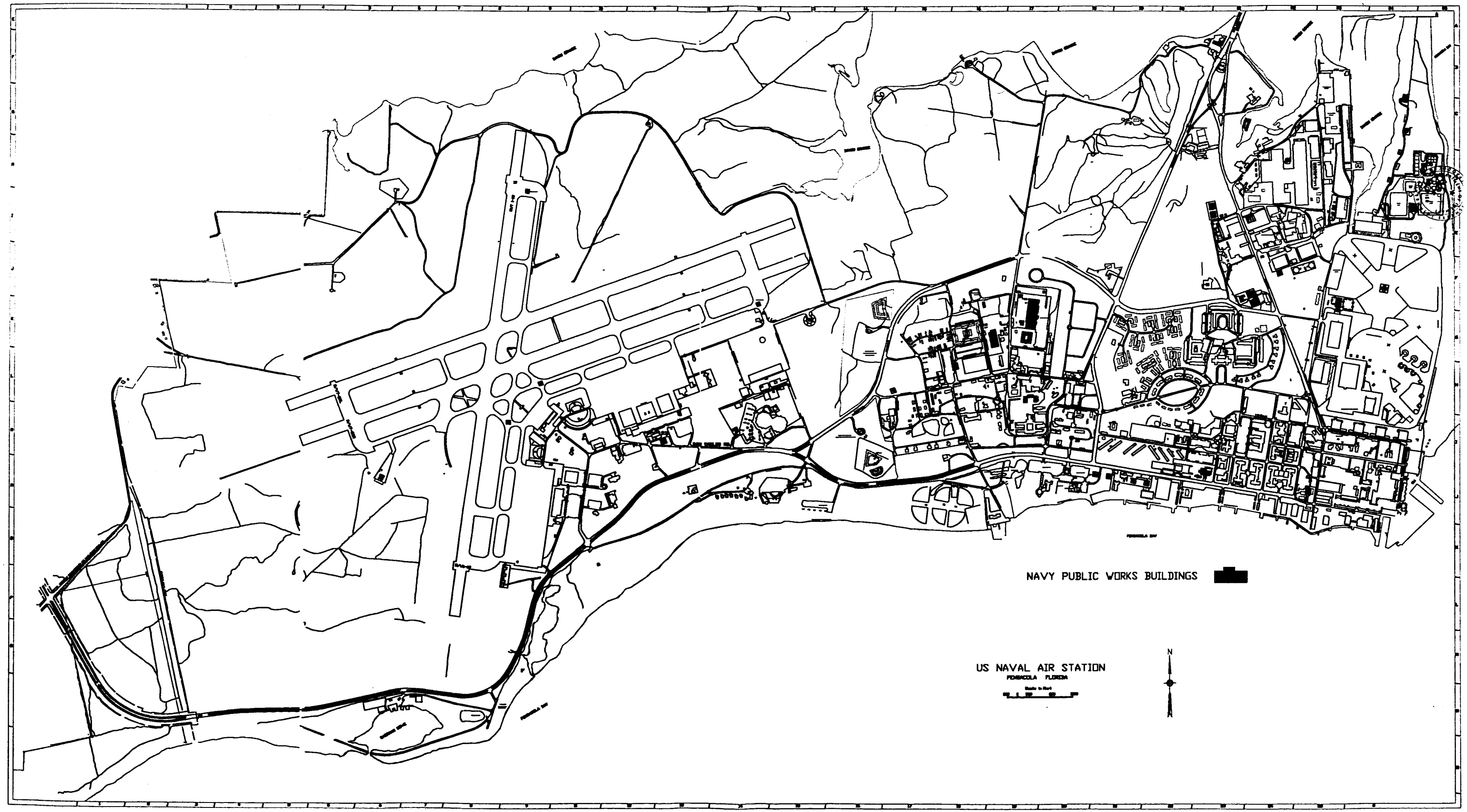
NAVY PUBLIC WORKS BUILDINGS
US NAVAL AIR STATION
PENSACOLA FLORIDA
N

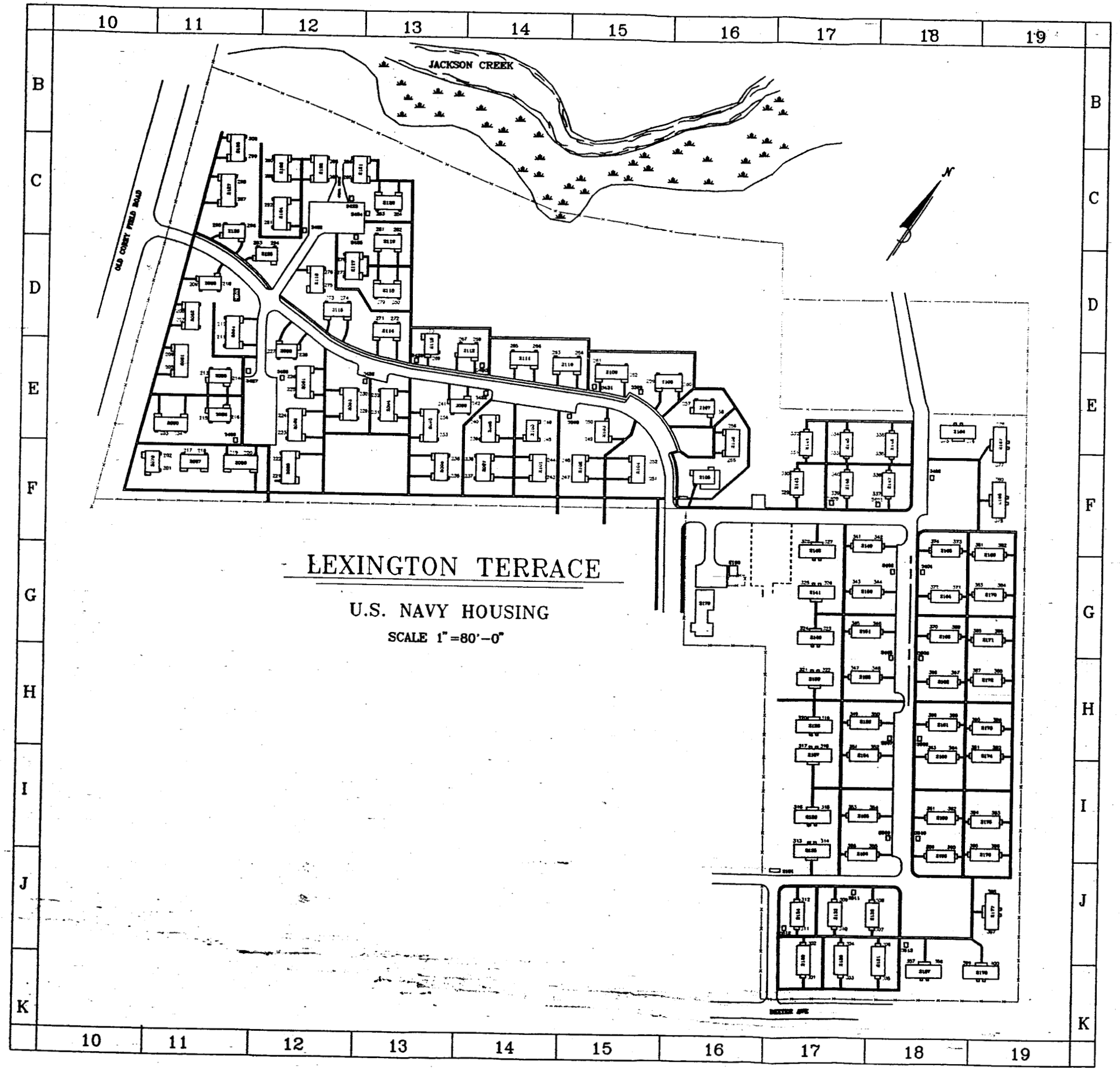

INDEX OF EXISTING STRUCTURES							
2079	F-11	2109	E-15	2138	H-17	2168	F-19
2080	E-11	2109	E-15	2139	G-17	2169	F-19
2081	E-11	2110	E-14	2140	G-17	2170	G-19
2082	D-11	2111	E-14	2141	G-17	2171	G-19
2083	D-11	2112	E-14	2142	F-17	2172	G-19
2084	D-11	2113	D-13	2143	F-17	2173	H-19
2085	E-11	2114	D-13	2144	E-17	2174	H-19
2086	E-11	2115	D-12	2145	E-17	2175	I-19
2087	F-11	2116	D-12	2146	E-18	2176	I-19
2088	F-11	2117	D-12	2147	F-18	2177	J-19
2089	F-12	2118	D-13	2148	F-17	2178	J-19
2090	E-12	2119	C-13	2149	F-18	2179	G-16
2091	E-12	2120	C-13	2150	G-18	2180	F-16
2092	E-12	2121	C-12	2151	G-18	2181	I-17
2093	E-12	2122	C-12	2152	H-18	2182	D-11
2094	E-13	2123	C-12	2153	H-18		
2095	E-13	2124	C-12	2154	H-18	3398,	
2096	F-13	2125	D-12	2155	I-18	3412-3422	
2097	F-14	2126	C-11	2156	I-18	3433-3456	
2096	E-14	2127	C-11	2157	J-18	GARBAGE	
2099	F-13	2128	C-11	2158	I-18	STANDS	
2100	E-14	2129	J-17	2159	I-18		
2101	F-14	2130	J-17	2160	H-18		
2102	F-15	2131	J-18	2161	H-18		
2103	E-15	2132	J-18	2162	H-18		
2104	F-15	2133	J-17	2163	G-18		
2105	F-16	2134	J-17	2164	G-18		
2106	E-16	2135	I-17	2165	F-18		
2107	E-16	2136	I-17	2166	E-18		
2108	E-15	2137	H-17	2167	E-19		

LEGEND

BUILDING OR STRUCTURE

FENCE

ROADWAY

MARSH

SIDEWALK

GRAPHIC SCALE

LTR.	DESCRIPTION	DATE	APPROVED
	UPDATED A.C.	8-199[illegible]	

REVISIONS

REF:

DESIGNED

DRAWN A. CUMMING

CHECKED

DIV. DIR.

LDG. DIV. DIR.

ENGRG. DEPT. HD.

APPROVED DATE

C.O. PUBLIC WORKS CENTER

APPROVED DATE

O.I.C. FOR COMMANDER NAVFAC

DEPARTMENT OF THE NAVY, NAVAL FACILITIES ENGINEERING COMMAND

NAVY PUBLIC WORKS CENTER

NAVAL AIR STATION PENSACOLA, FLORIDA

U.S. NAVAL AIR STATION
PENSACOLA FLORIDA
GENERAL DEVELOPMENT MAP
LEXINGTON TERRACE

SIZE	CODE IDENT. NO.	CONTR. CONTR. NO.	NAVFAC DRAWING NO.
F	80091		
SCALE AS SHOWN	SPEC.		SHEET OF

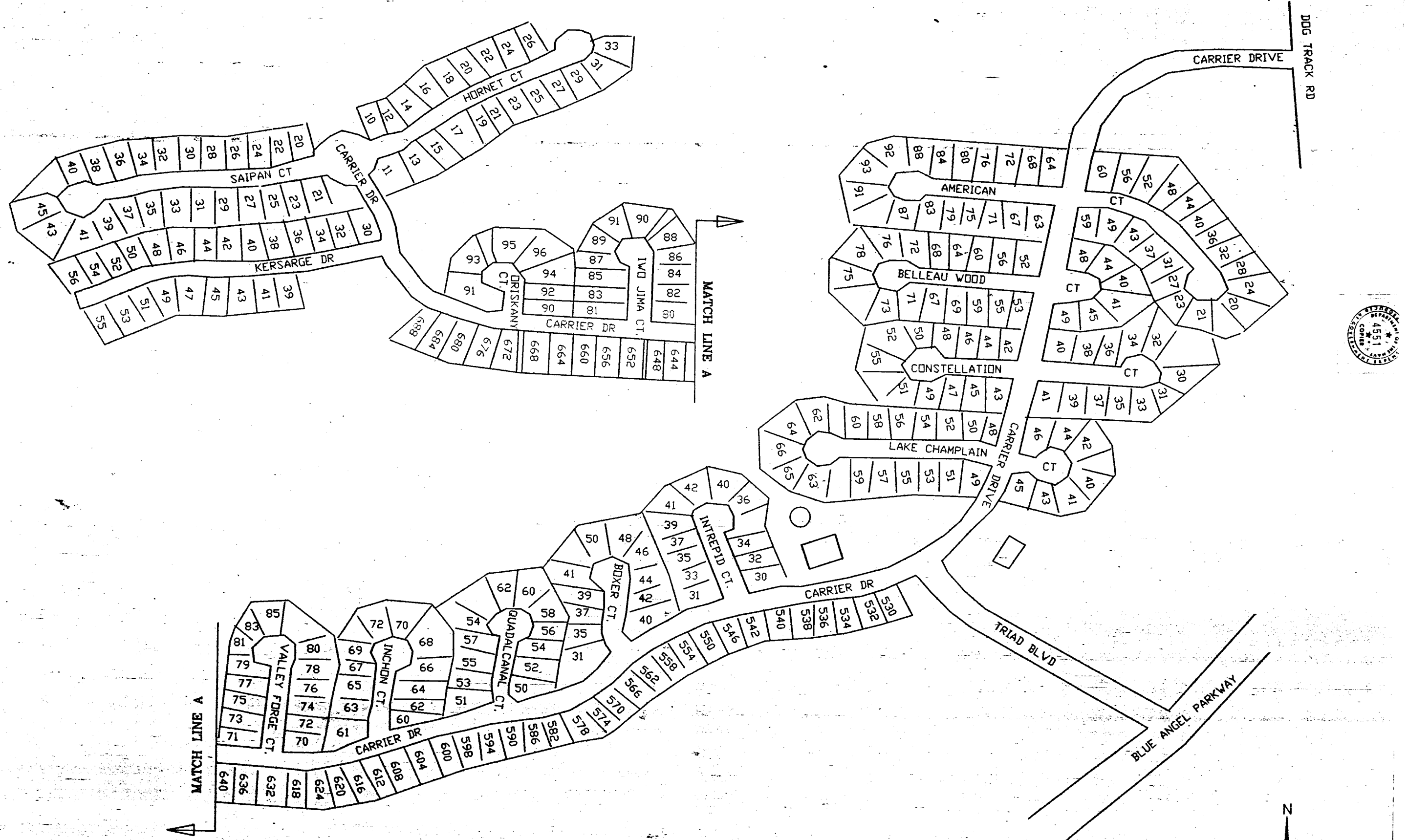

MARINER VILLAGE SUBDIVISION

NAVY PUBLIC WORKS CENTER

NOT TO SCALE

LEGEND

640 *STREET ADDRESS NUMBER*

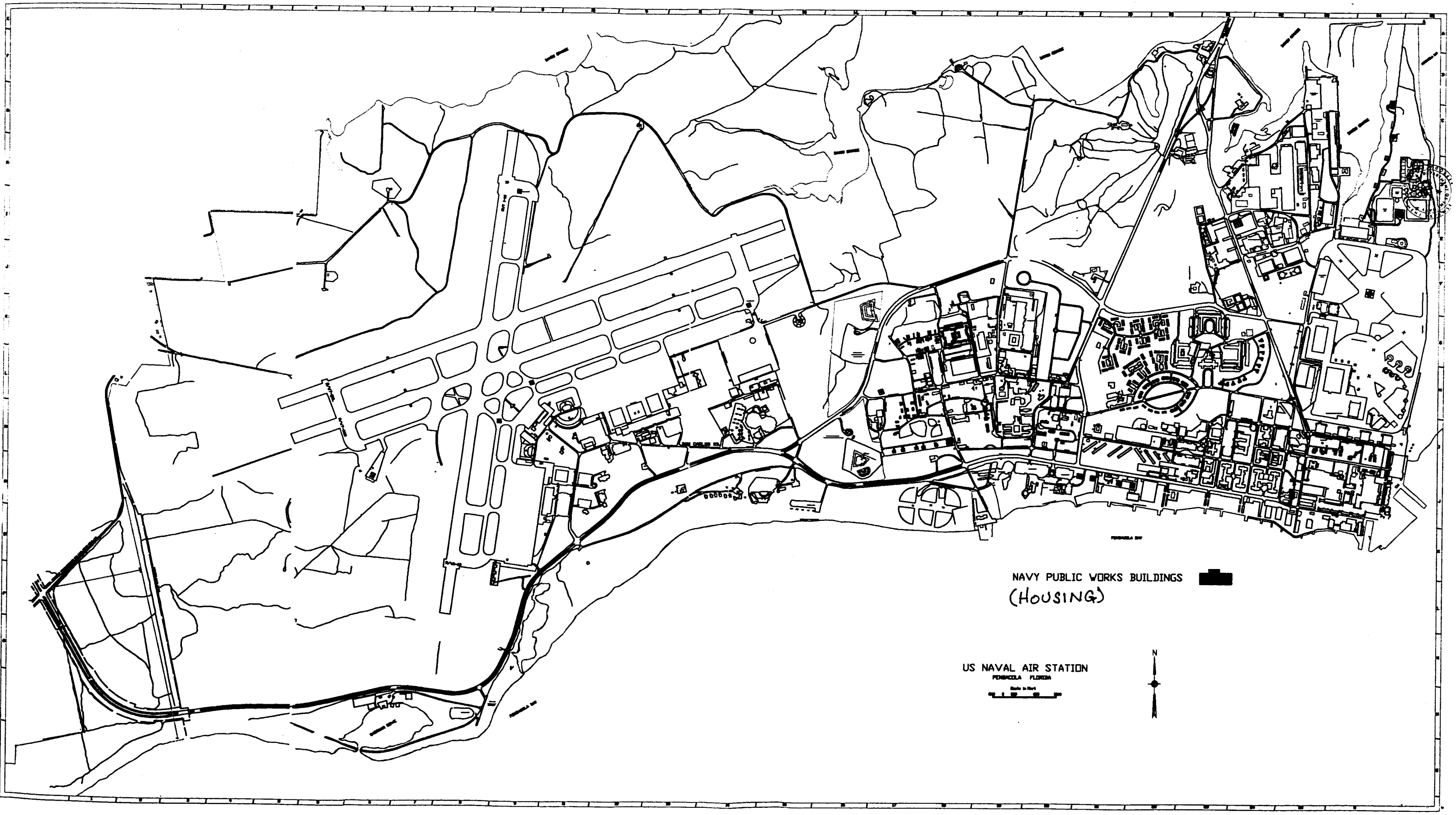
NAVY PUBLIC WORKS BUILDINGS
(HOUSING)
US NAVAL AIR STATION
PENSACOLA FLORIDA
N

BLDG	GRID	DESCRIPTION
501	B-9	ADMIN BLDG
502	A-9	ADMIN SERV
502A	A-9	PAVILLION
502B	A-9	MISC STOR
502C	A-9	PAVILLION
503	A-10	OFF CLUB
504	A-9	STEAM PLANT
505	C-13	GATE HOUSE
506	A-9	NCFA
507	A-9	MISC STOR
508A	A-13	TRANSFORMER
508B	A-12	TRANSFORMER
511	B-10	SCHOOL
512	B-8	SCHOOL
513	B-11	SCHOOL
513A	B-11	MISC STOR
514	B-8	SCHOOL
514A	B-7	MISC STOR
515	A-6	MISC STOR
516	B-7	SCHOOL
517	A-8	PWC SHOP
519	B-9	FLAGPOLE
521B	B-10	TENNIS CTS
522B	A-10	TRANSFORMER
530B	A-7	TRANSFORMER
535	A-8	DISPENSARY
540	A-10	NEX RETAIL
544	A-9	LIBRARY/MWR SUPPLY
544A	A-9	BOOK DROP SHELTER
544B	A-9	SAN LIFT STA
545	A-8	TRAIN SUP FAC
546	A-8	ELEV WTR TK
548A	B-6	TRANSFORMER VAULT
1006	B-13	AUTO HBY SHOP
1006A	B-13	AUTO HBY SHOP PAV.
1006B	B-13	STORAGE TANK
1016	C-13	SUBSTATION
1023	A-11	TRANSFORMER
1028	B-13	BARBER SHOP/ PHONE CTR.
1032	B-12	SEW PUMP STA
1033	A-9	SUBSTATION
1034	A-8	WTR TK
1036	B-7	STM/EXHAUST MACHIN.
1039	A-5	PUBLIC HEAD
1040	A-11	SECURITY
1040A	A-11	WEAPONS TRAIN. AREA
1054	B-7	GUARD HOUSE
1059	A-12	SEW PUMP
1063	A-10	SUBSTATION
1064	A-9	NAVY GAS STA
1064A	A-9	FLAM. STOR. TANK
1065	A-9	SERVICE AREA
1067	A-5	NAS BASEBALL FIELD
1067A	A-6	CONC. BLDG.
1068	A-5	SOFTBALL FLD
1072	A-5	DUGOUT
1073	A-6	DUGOUT
1075	A-11	RADIO ANTENNA
1076	A-6	SEP TK
1079	A-10	HAZMAT STORE
1080	B-11	SUBSIST BLDG
1082	B-12	UEPH
1082A	B-12	WOODEN PAVILLION
1082B	B-12	WOODEN PAVILLION
1082C	B-12	FLAM. STOR.
1084	A-12	UEPH
1084A	A-12	WOODEN PAVILLION
1086	A-12	SUBSTATION
1087	C-6	SOFTBALL FLD.
1090	A-12	UEPH
1090A	A-11	DESIG. SMOKE SHACK
1091	C-6	SOFTBALL FLD
1092	A-6	PICNIC SHELTER
1093	A-6	SOFTBALL FLD
1095	A-12	TRANSFORMER
1096	A-13	CHEM STOR
1096A	A-13	ALUMN. SHED
1099	B-7	SCHOOL
1099A	B-6	GUARDHOUSE
2086	A-13	TRANSFORMER
2087	A-13	TRANSFORMER
2219	B-12	WTR PUMP
2220	A-13	WTR PUMP
2221	B-7	WTR PUMP
2222	A-12	WTR PUMP
2223	C-13	WTR PUMP
2224	E-13	WTR PUMP
2225	A-8	WTR PUMP
2226	A-10	WTR PUMP
2227	A-7/A-13	WTR PUMP/BLDG.
2228	A-13	WTR TREAT
2229	B-7	WTR PUMP
2230	A-13	WTR PUMP
2231	A-13	WIRE FENCEDWTR PUMP
3700	B-12	CAR WASH RK
3701	B-12	UEPH
3701A	B-12	BARRACKS SHELTER
3702	B-12	UEPH
3702A	B-12	BARRACKS SHELTER
3703	B-12	UEPH
3704	B-12	UEPH
3704A	B-12	BARRACKS SHELTER
3705	B-12	UEPH
3705A	B-12	BARRACKS SHELTER
3706	B-12	UEPH
3706A	B-13	BARRACKS SHELTER
3707	B-13	UEPH
3707A	B-13	BARRACKS SHELTER
3708	B-13	UEPH
3708A	B-13	BARRACKS SHELTER
3709	B-13	UEPH
3709A	B-13	BARRACKS SHELTER
3710	B-13	UEPH
3710A	B-13	BARRACKS SHELTER
3711	C-10	GYM COMPLEX
3712	C-11	P O MESS
3713	A-12	SUBSTATION
3714	C-12	UEPH
3714A	C-12	BARRACKS SHELTER
3715	C-12	UEPH
3715A	C-12	BARRACKS SHELTER
3716	C-12	UEPH
3716A	C-12	BARRACKS SHELTER
3717	C-12	UEPH
3717A	C-12	BARRACKS SHELTER
3718	A-6	PICNIC SHELTER
3719	A-8	DENTAL CLINIC
3720	B-6	SWITCHING STAT
3721	B-12	SWITCHING STAT
3722	B-13	SWITCHING STAT
3723	D-11	BASKETBALL CTS
3724	C-3	BACK GATE HOUSE

BLDG	GRID	DESCRIPTION
3725	D-9	NEX RETAIL
3726	D-9	NEX RETAIL
3727	D-9	NEX RETAIL
3729	A-9	1 ST LT WELD. SHOP
3730	A-8	PICNIC SHELTER
3731	A-9	GROUND MAINT
3733	A-9	MWR STORAGE
3734	C-11	POOL
3735	C-11	BATH HOUSE
3736	C-10	CRAFT HOBBY HOUSE
3737	D-9	SUBSTATION
3738	C-10	BOWLING & ATMO CTR
3738A	C-10	DUMPSTER ENCL.
3739	A-11	FOOTBALL FLD
3740	A-9	HURRICANE LOCKER
3741A	A-13	CHLOR. DIOX. SYSTEM
3741	A-13	CHLORINE STORAGE
3742	B-8	MAIL SHREDDER
3743	C-9	400 M TRACK
3744	B-8	SCHOOL
3745	D-10	NEX RETAIL
3747	C-11	PICNIC SHELTER
3748	B-10	SCHOOL
3749	A-9	PW SHOP
3750	A-9	1 ST. LT.
3751	A-9	1 ST. LT.
3752	B-8	GUARD HOUSE
3753	B-10	SENTRY HOUSE
3757	D-13	CHAPEL
3758	E-9	NEX STORE
3759	D-8	GOLF RANGE
3760	E-7	SOCCER
3761	E-8	FOOTBALL
3762	B-4	ARCHERY
3763	D-13	LITTLE LEAGUE
3765	A-9	FUEL TANK
3767	D-9	STORAGE
3767A	D-9	STORAGE
3768	F-5	HELIPAD/TRANSFORMER
3770	A-9	STORAGE SHED
3770A	A-9	PAVILLION
3771	C-9	FOOTBALL FLD
3773	A-9	PAINT STOR LOCKER
3774	A-9	GASOLINE STORAGE
3776	A-8	SUPPLY
3777	C-13	MAIN GATE SECURITY
3779	B-8	NAVALEX
3780	A-7	BOYS BASE
3780A	A-7	SHED FOR BOYS BASE
3781	C-8	CRYPTO TRNG
3781A	C-8	GUARDHOUSE
3782	B-5	OM & IM BLDG
3783	D-12	NAVSECGRU
3784	A-7	TOOL SHED BOYS BASE
3785	D-8	SOUTH GATE SECURITY
3786	C-11	BULL BOARD SHELTER
3788	F-9	NEX GAS STA
3789	B-12	DUMPSTER ENCL.
3790	B-13	DUMPSTER ENCL.
3791	A-12	DUMPSTER ENCL.
3792	A-12	DUMPSTER ENCL.
3793	A-10	DUMPSTER ENCL.
3794	C-10	DUMPSTER ENCL.
3795	C-7	DUMPSTER ENCL.
3796	C-8	DUMPSTER ENCL.
3797	D-12	DUMPSTER ENCL.
3798	C-11	DUMPSTER ENCL.
3799	A-13	PWC
4101	A-13	CHLOR. STOR. SHED
4104	A-8	MWR MAINT. SHOP
4105	A-13	FLORIDE ACID
4106	A-13	CAUSTIC TANK
4107	A-13	CAUSTIC TANK
4108	A-13	ZINC ORTHOPHOSPHATE
4109	A-13	DIESEL FUEL TANK
4110	A-9	FUEL OIL TK
4111	A-9	FUEL OIL TK
4112	A-9	FUEL OIL TK
4113	A-13	AERATOR
4114	A-13	WATER TANK
4115	D-9	GAZEBO
4116	C-13	IMPOUND LOT
4117	A-9	PAVILLION
4118	A-9	LUMBER STORAGE
4119	A-9	CONC. SHED
4120	A-9	GREENHOUSE

MCON	GRID	DESCRIPTION
P106	C-10	MULTIPURPOSE/THEATER
P107	C-10	LIBRARY & EDUCATION CENTER
P110	C-11	GYMNASIUM
P112	C-11	INDOOR SWIMMING POOL
P114	D-9	POLICE STATION
P116	F-16	CHILD CARE CENTER
P117	D-8	OVERAGE REPLACEMENT B511
P118	D-8	APPLIED INST CC/MA
P123	-	BEAP ROAD RENOVATION
P130	C-11	ENCLOSE POOL
P133	B-10	ALTERATION B511
P134	B-8	ADD SECOND FLOOR B512
P135	D-13	RELIGOUS EDUCATION CENTER

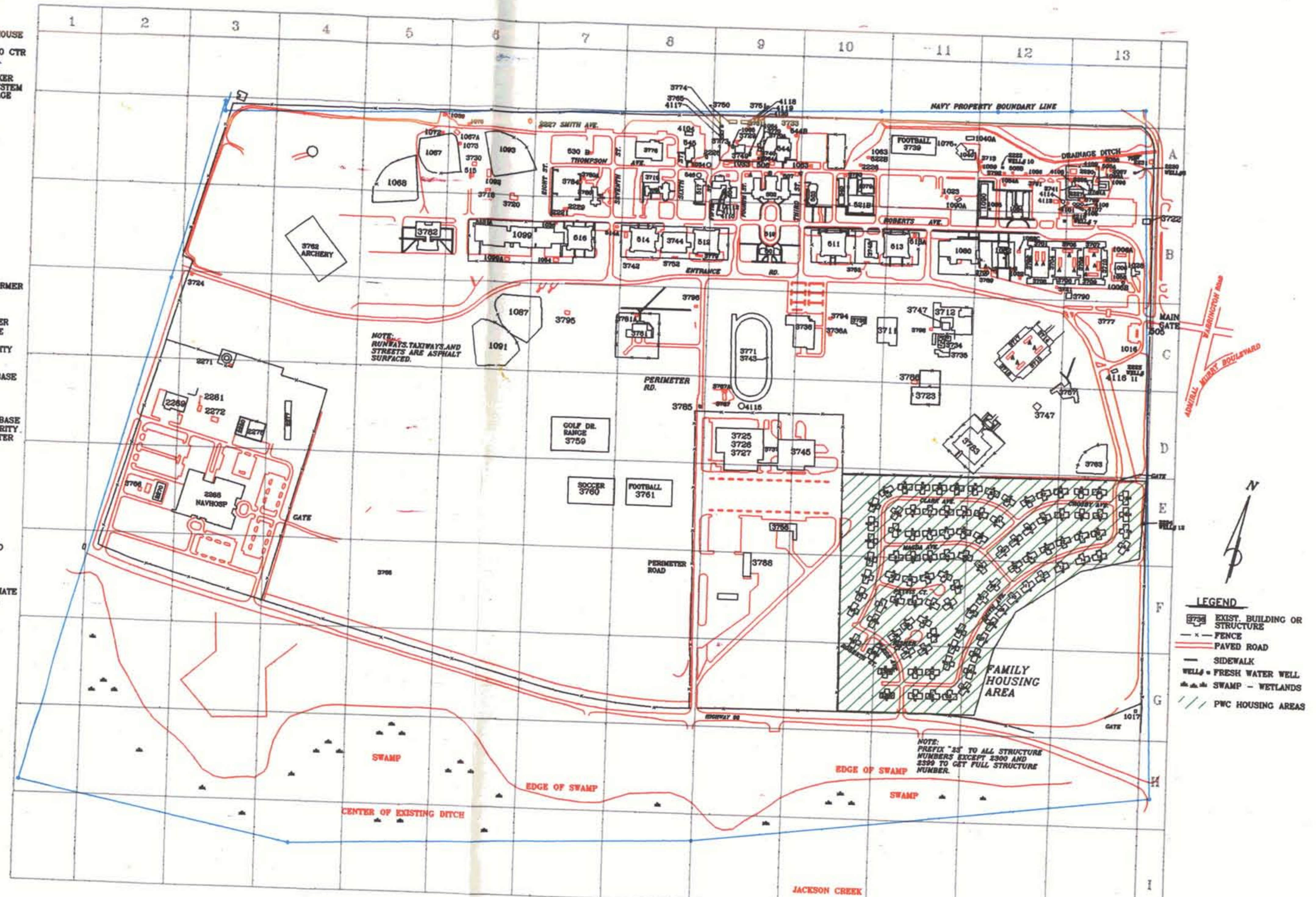

SCALE 1"=300'-0"

LTR.	DESCRIPTION	A.C. 1994 DATE	APPROVED

REVISIONS

REF:

DEPARTMENT OF THE NAVY, NAVAL FACILITIES ENGINEERING COMMAND
NAVY PUBLIC WORKS CENTER
NAVAL AIR STATION PENSACOLA, FLORIDA
NPWC PENSACOLA, FL.

(HOUSING)

NTTC CORRY FIELD
GENERAL DEVELOPMENT MAP

DESIGNED
DRAWN A. CUMMING
CHECKED
DIV. DIR.
LDG. DIV. DIR.
ENGRG. DEPT. HD.
APPROVED DATE
C.O. PUBLIC WORKS CENTER APPROVED DATE
SATISFACTORY TO:
DATE O.I.C. FOR COMMANDER NAVFAC

SIZE	CODE IDENT. NO.	CONSTR. CONTR. NO.	NAVFAC DRAWING NO.
F	80091		
SCALE AS SHOWN	SPEC.		SHEET OF

DEPT OF THE NAVY NAV FAC ENG COM
PUBLIC WORKS CENTER
SAN DIEGO, CALIFORNIA

PREPARED BY

DATE:

SIC | BR. NO. | DIV. DIR.

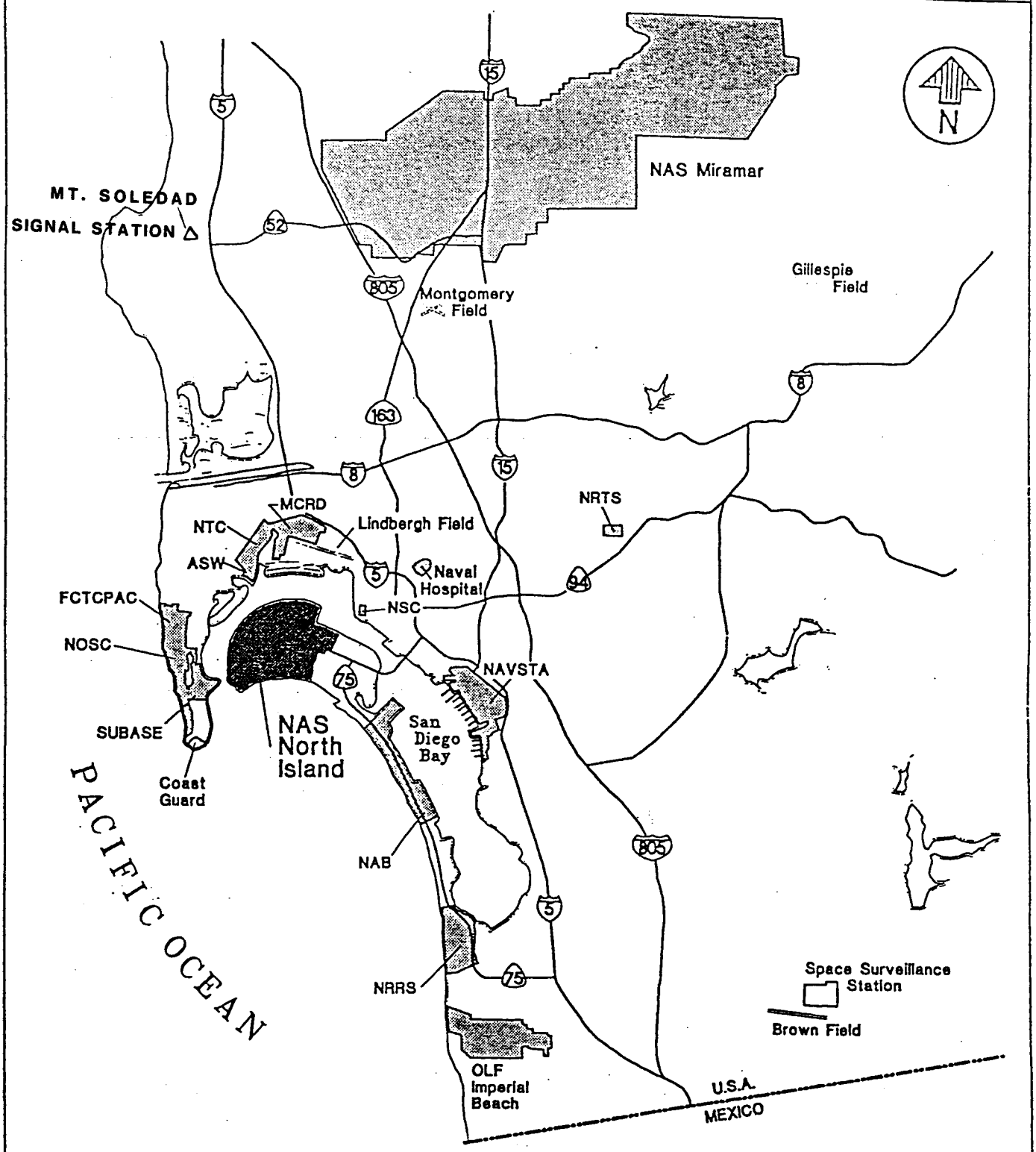

VICINITY MAP

0 1/2 1
1 INCH = 1 MILE

ENCLOSURE (2)

SHEET OF

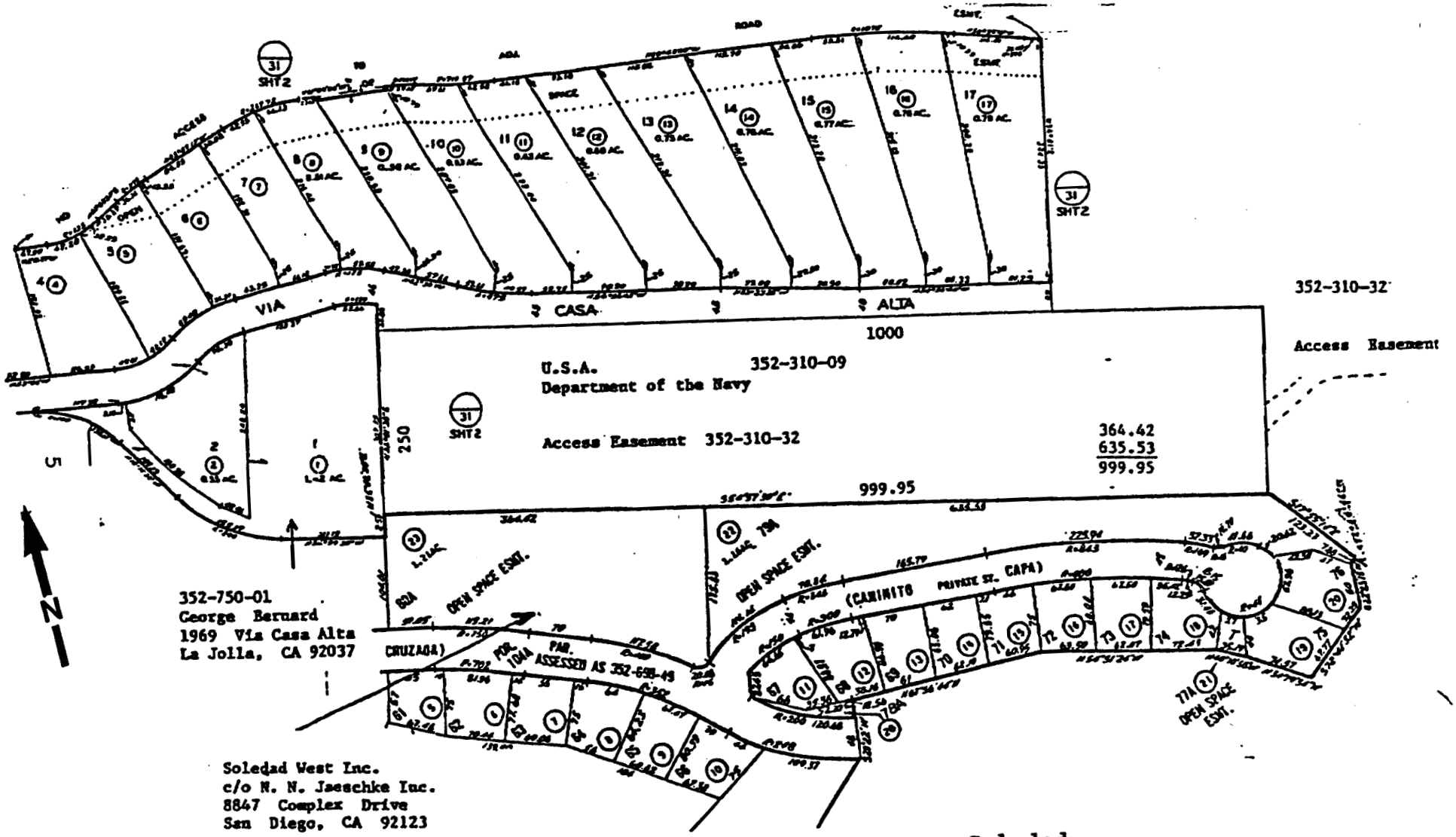

Figure 2. Plat of Navy property at Mt. Soledad.

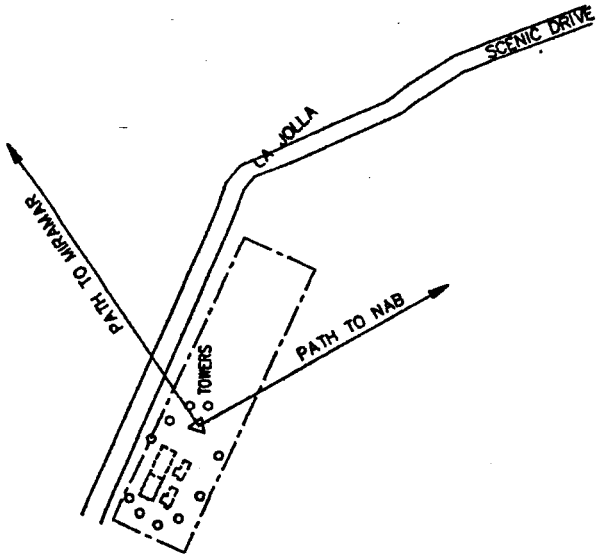

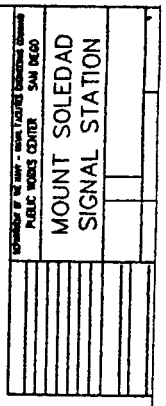

MT. SOLEDAD SIGNAL STATION

ENCLOSURE (3)

FAMILY HOUSING SITES

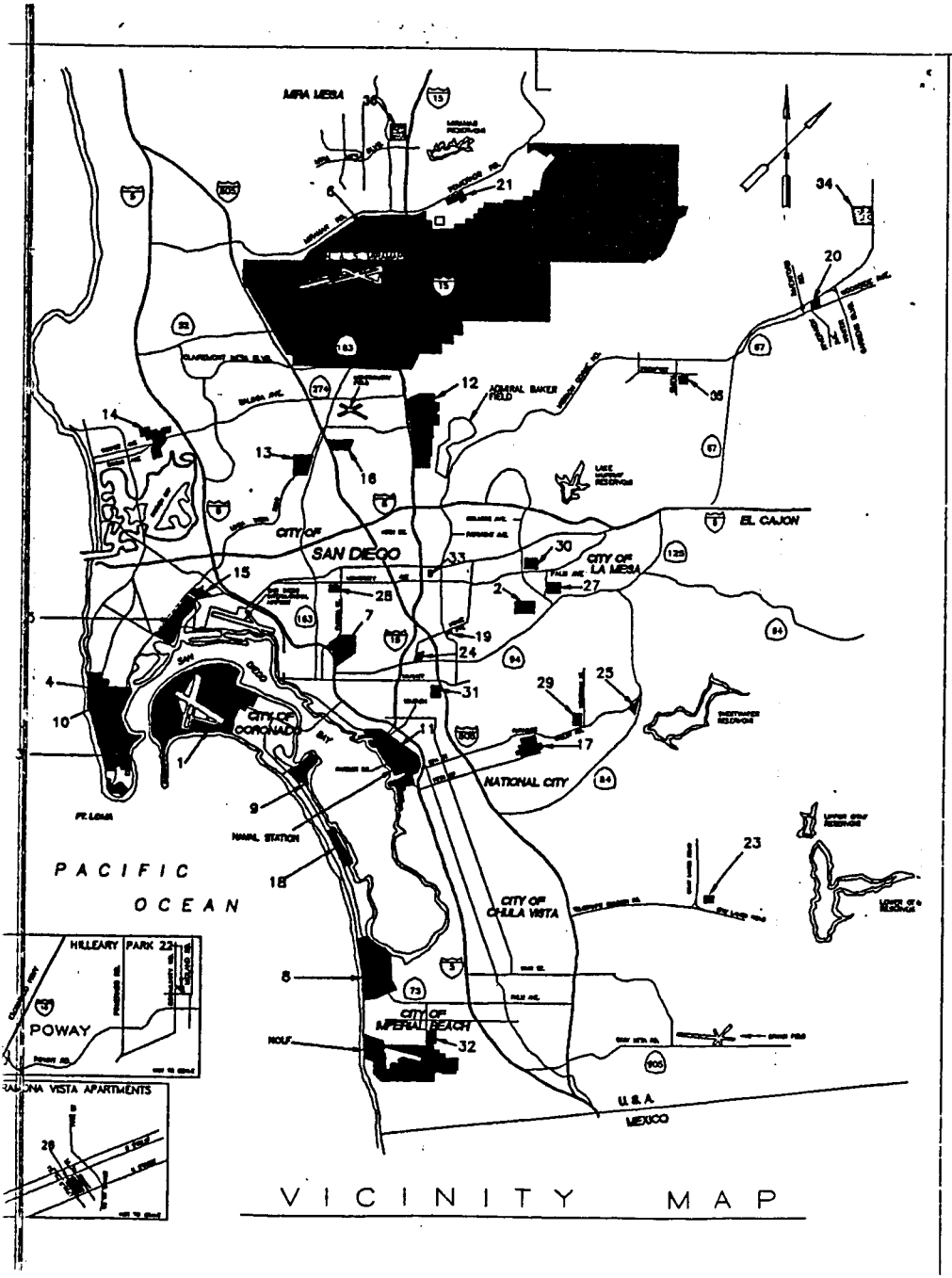

VICINITY MAP

GEOGRAPHICAL LOCATIONS

ON-STATION HOUSING SITES

		# OF UNITS
1.	NAVAL AIR STATION, NORTH ISLAND	54
2.	HOUSING, CHOLLAS HEIGHTS	11
3.	HOUSING, SYLVESTER ROAD, NAVY SUBMARINE BASE	8
4.	HOUSING, NAVAL RESEARCH AND DEVELOPMENT CENTER, PT. LOMA	11
5.	HOUSING, NAVAL TRAINING CENTER	6
6.	NAVAL AIR STATION MIRAMAR	455
7.	HOUSING, BALBOA NAVAL HOSPITAL	4
8.	HOUSING, RADIO RECEIVING FACILITY, IMPERIAL BEACH	4
9.	HOUSING, NAVAL AMPHIBIOUS BASE, CORONADO	40
10.	HOUSING, FLEET INDUSTRIAL SUPPLY CENTER	1
11.	HOUSING, NAVAL STATION	2

OFF-STATION HOUSING SITES

		# OF UNITS
12.	MURPHY CANYON HOUSING	2321
13.	CHESTERTON HOUSING	434
14.	HARTMAN HOUSING	438
15.	GATEWAY HOUSING	545
16.	CABRILLO HOUSING	812
17.	BAYVIEW HOUSING	812
18.	SILVER STRAND HOUSING	390
19.	HOME TERRACE HOUSING	85
20.	WOODLAKE HOUSING	48
21.	POMERADO TERRACE HOUSING	120
22.	HILLEARY PARK HOUSING	37
23.	LOFGREN TERRACE	200
24.	TERRACE VIEW VILLAS	236
25.	BONITA BLUFF COURT	75
26.	RAMONA VISTA APARTMENTS	88
27.	LA MESA PARK	56
28.	PARK SUMMIT	30
29.	PARADISE GARDENS	46
30.	HOWARD GILMORE	244
31.	BEECH STREET KNOLL	72
32.	HOLLY SQUARE	13

HOUSES NOT BUILT YET

33. MISSION TRAILS
34. EUCALYPTUS HILLS
35. SANTEE
36. MIRA MESA

LEGEND

- NAVAL ACTIVITY
- OFF-SITE NAVAL HOUSING COMPLEX
- HOUSES NOT BUILT YET
- 18 ON-SITE NAVAL HOUSING COMPLEX
- AIRPORT
- MAJOR ROADWAY
- U.S. HIGHWAY
- STATE HIGHWAY
- SHORE LINE

DEPARTMENT OF THE NAVY — NAVAL FACILITIES ENGINEERING COMMAND
PUBLIC WORKS CENTER — SAN DIEGO, CALIF.

SITE LOCATION OF SAN DIEGO NAVY HOUSING

"WELCOME ABOARD"

2 FLAGS
1 CAPTAIN

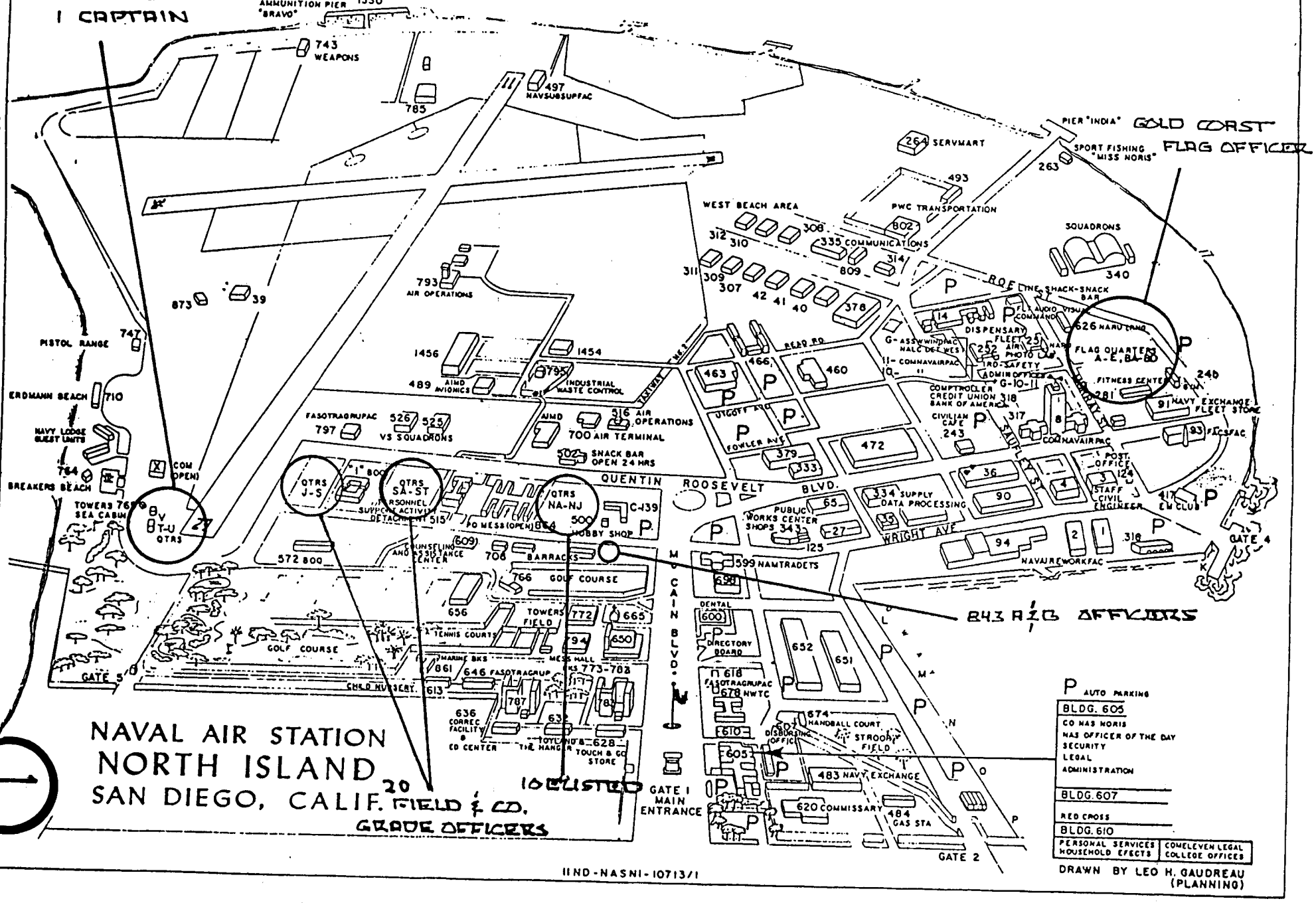

NAVAL AIR STATION
NORTH ISLAND
SAN DIEGO, CALIF.

NAVAL AIR STATION, NORTH ISLAND

1

IIND-NASNI-10713/1

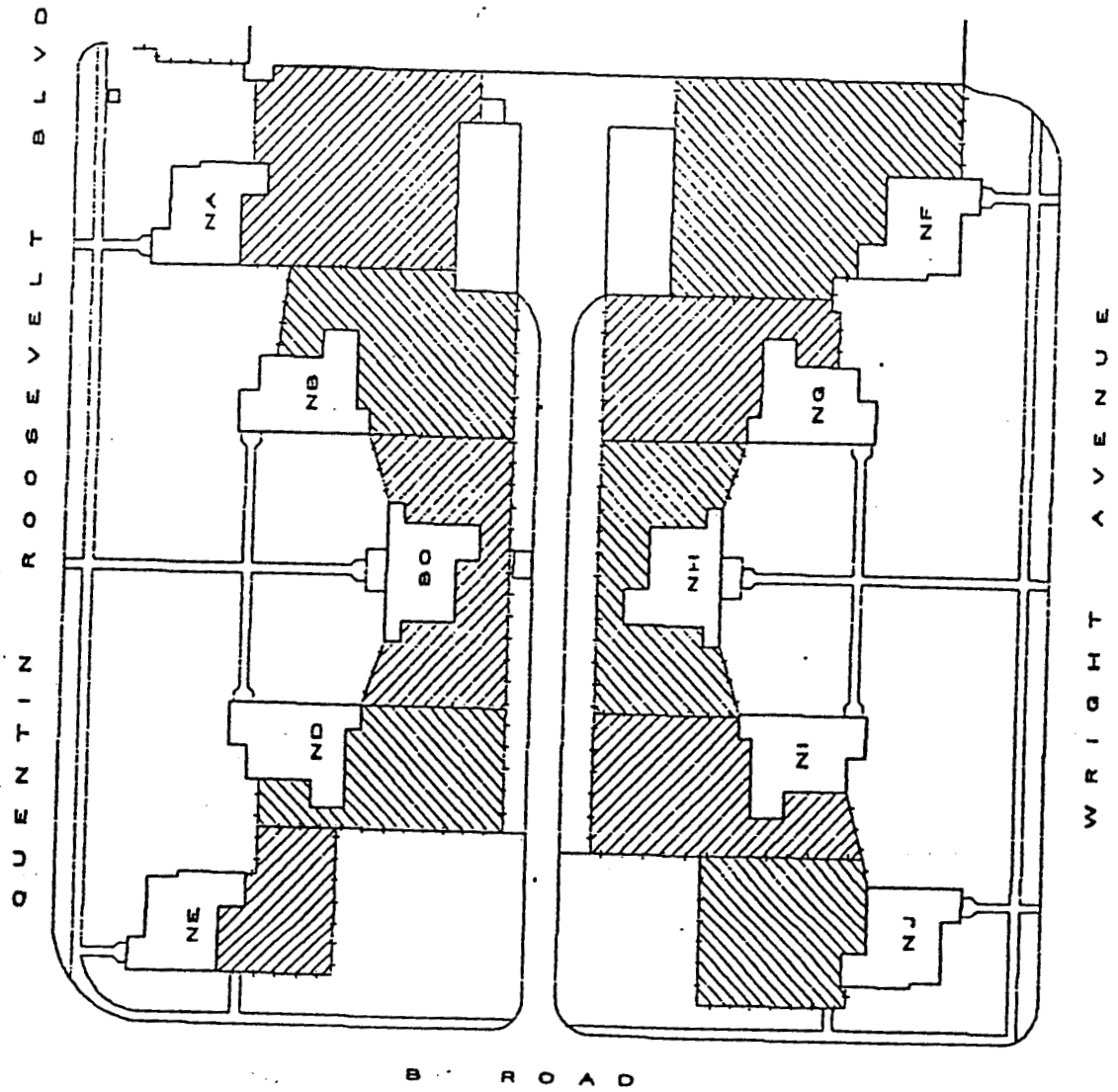

NAVAL AIR STATION, NORTH ISLAND

1

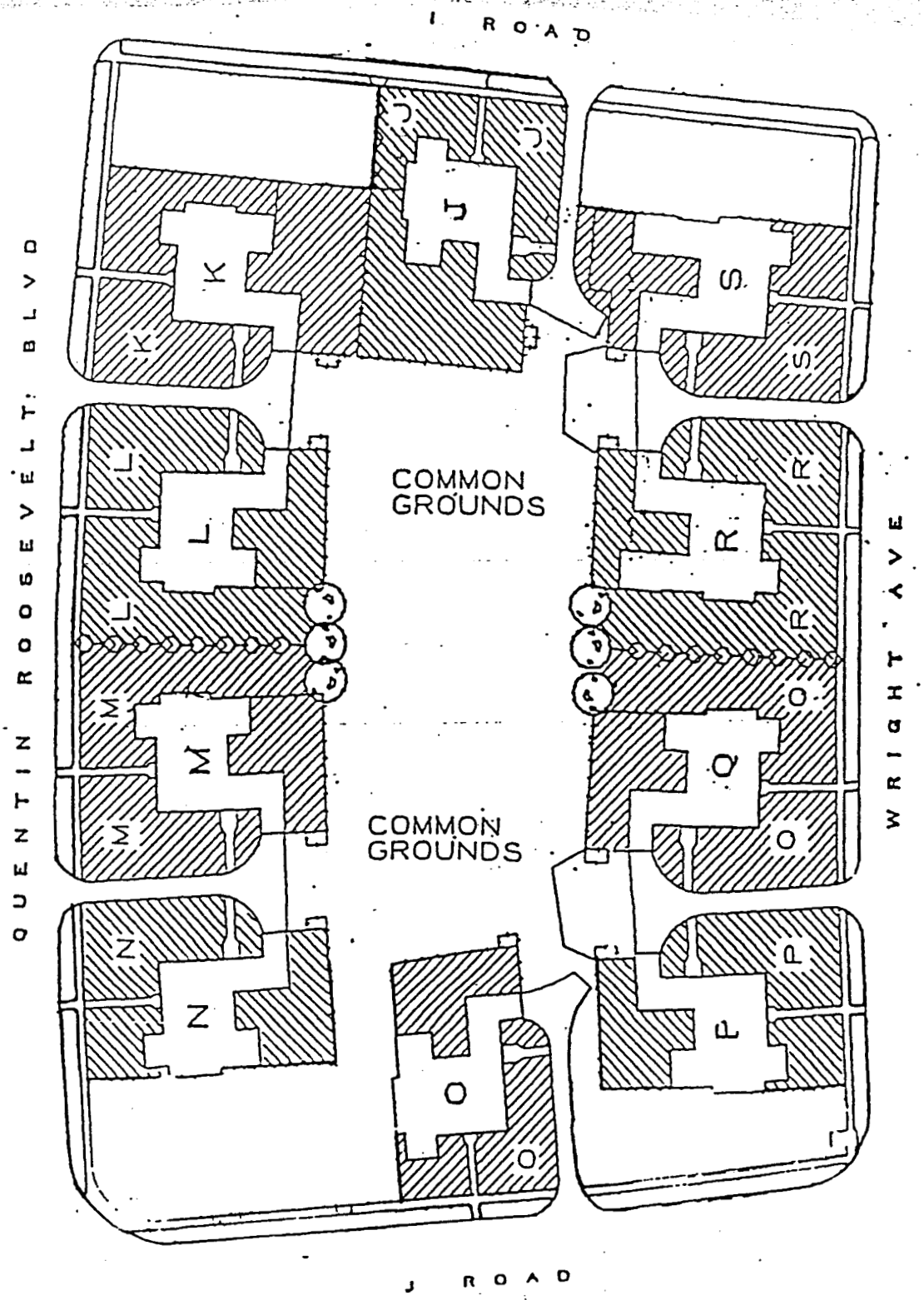

NAVAL AIR STATION, NORTH ISLAND

1

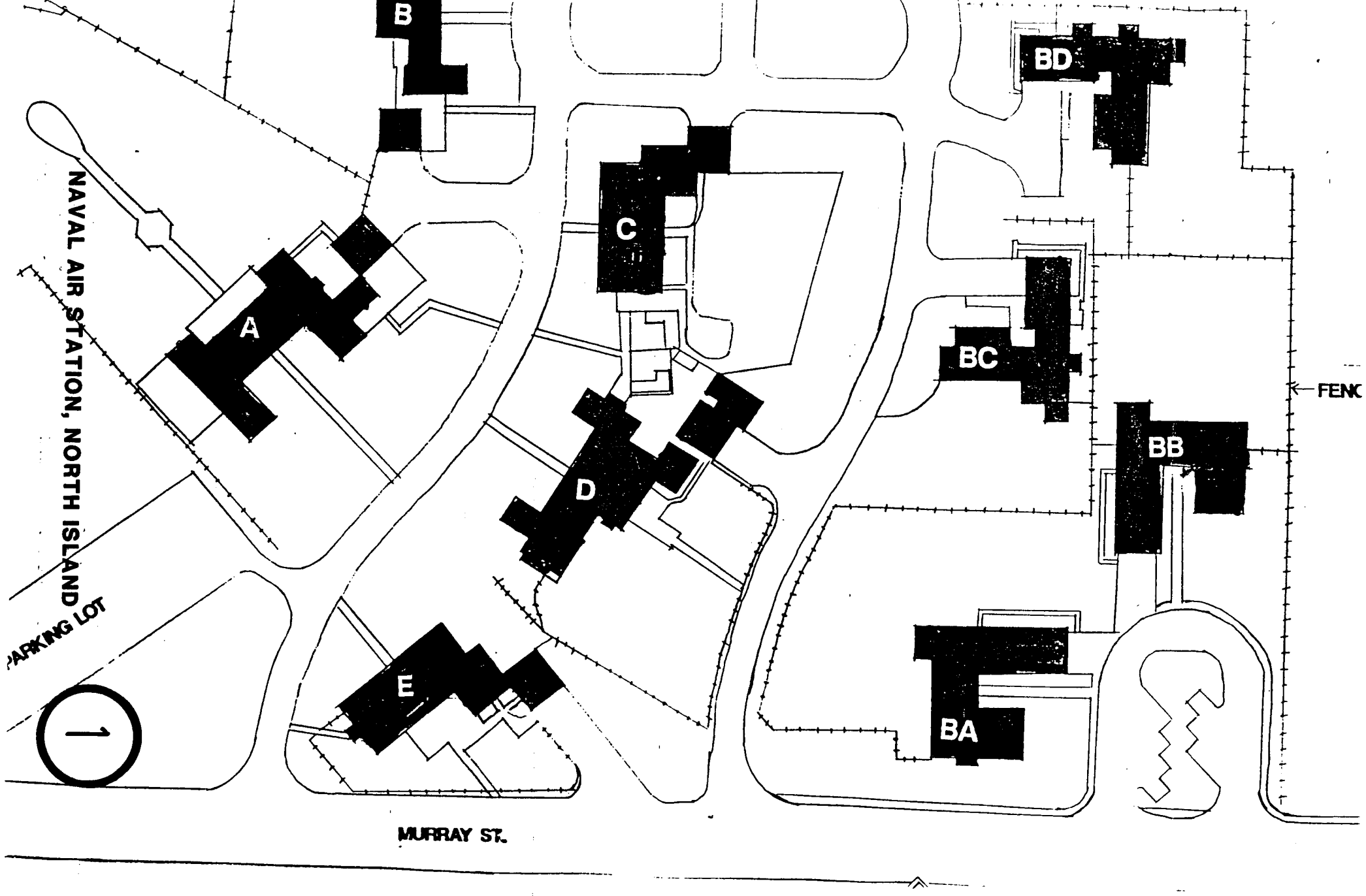
B
BD
C
A
BC
FENC
BB
D
NAVAL AIR STATION, NORTH ISLAND
PARKING LOT
E
BA
1
MURRAY ST.

CHOLLAS

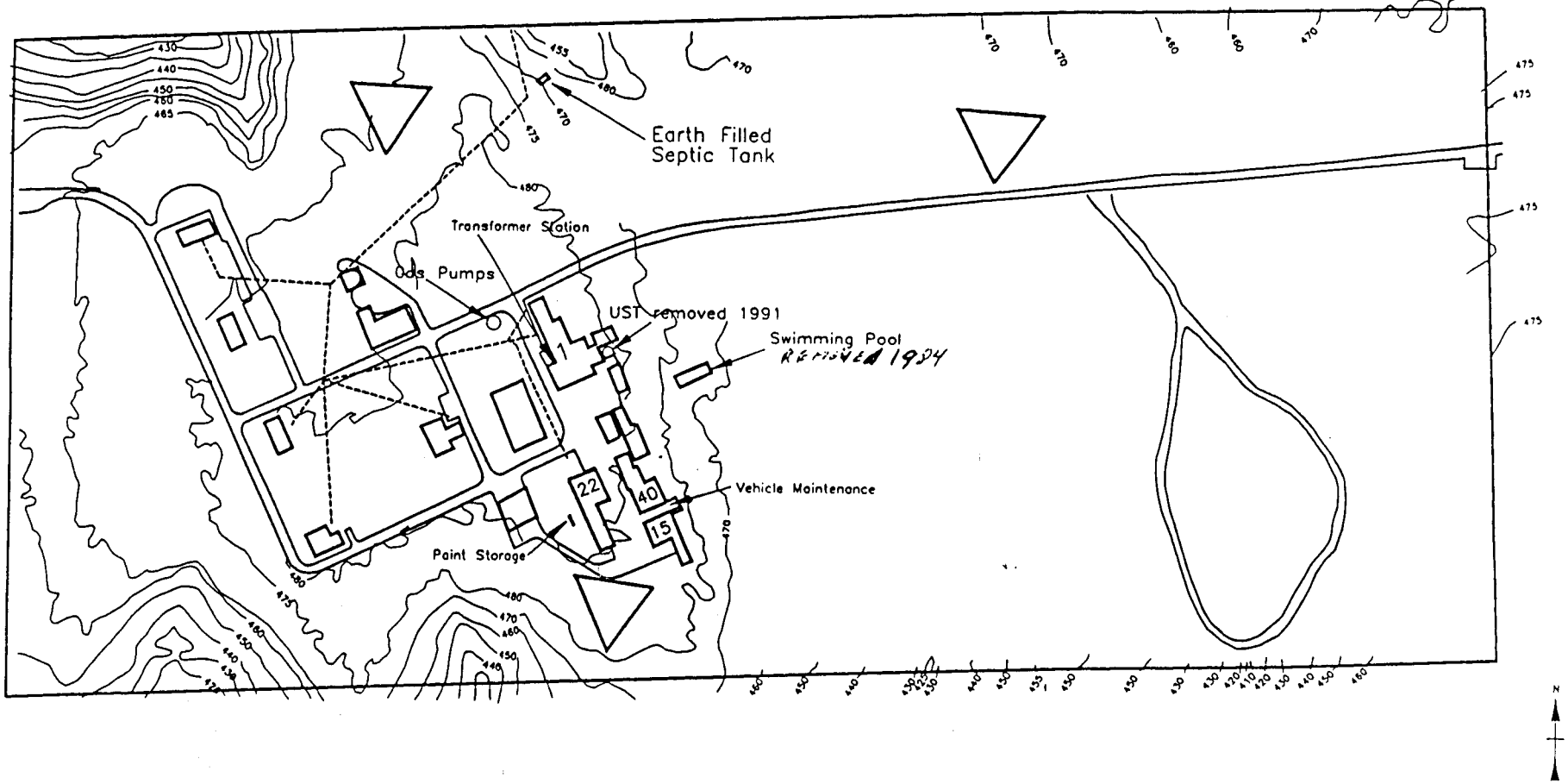

– Antenna

– Sanitary Sewer Line

APPROXIMATE SCALE IN FEET

Source: Yards and Docks Drawing 140814, 1941
Source: Public Works Center, 1957

Figure 3 –
Station Layout of 1957
Topography of 1941

PRELIMINARY ASSESSMENT
NAVAL COMPUTER AND TELECOMMUNICATION STATION
SAN DIEGO, CALIFORNIA

SUPPORT FACILITY LOCATION MAP

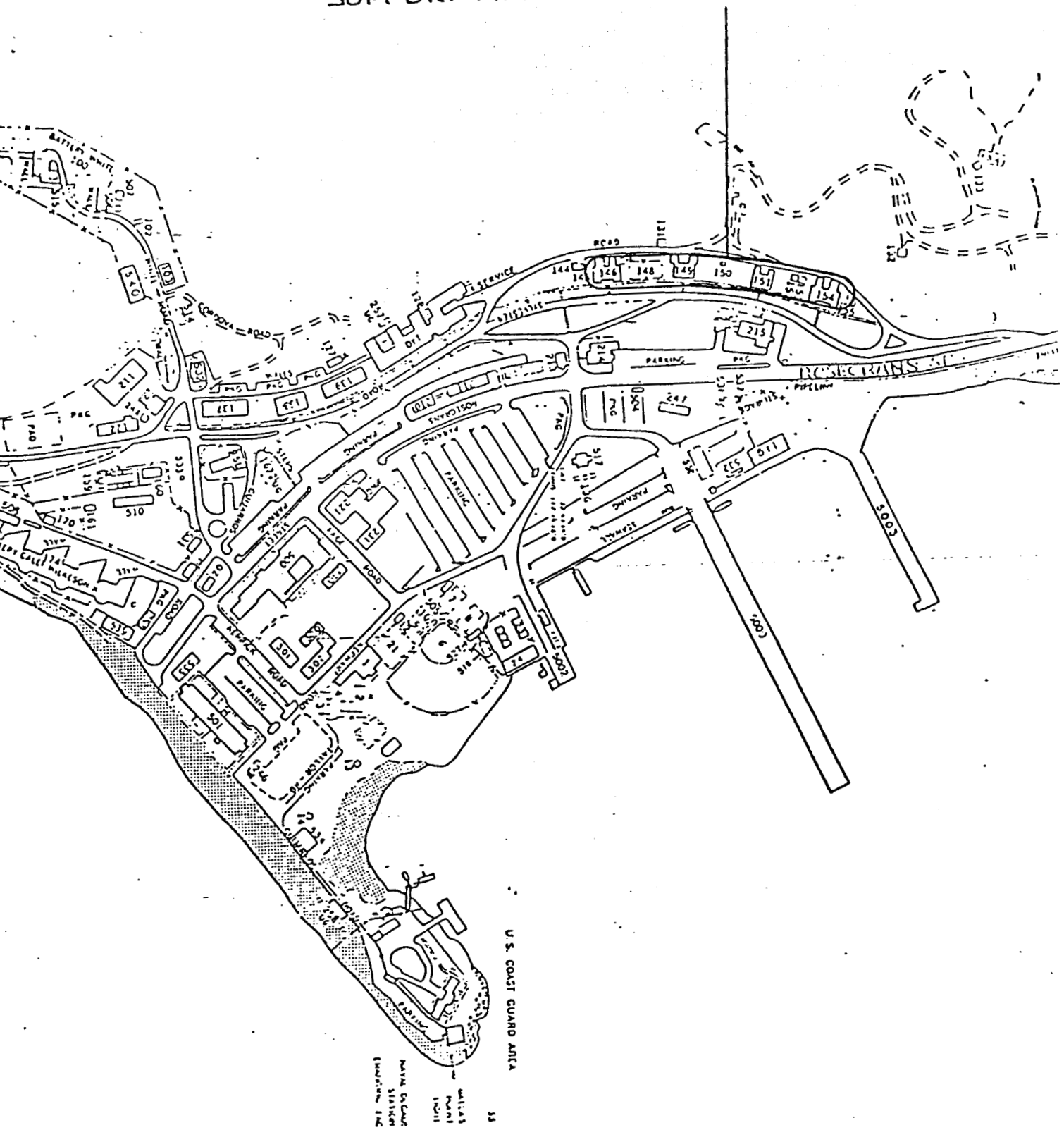

3

NAVY SUBMARINE BASE

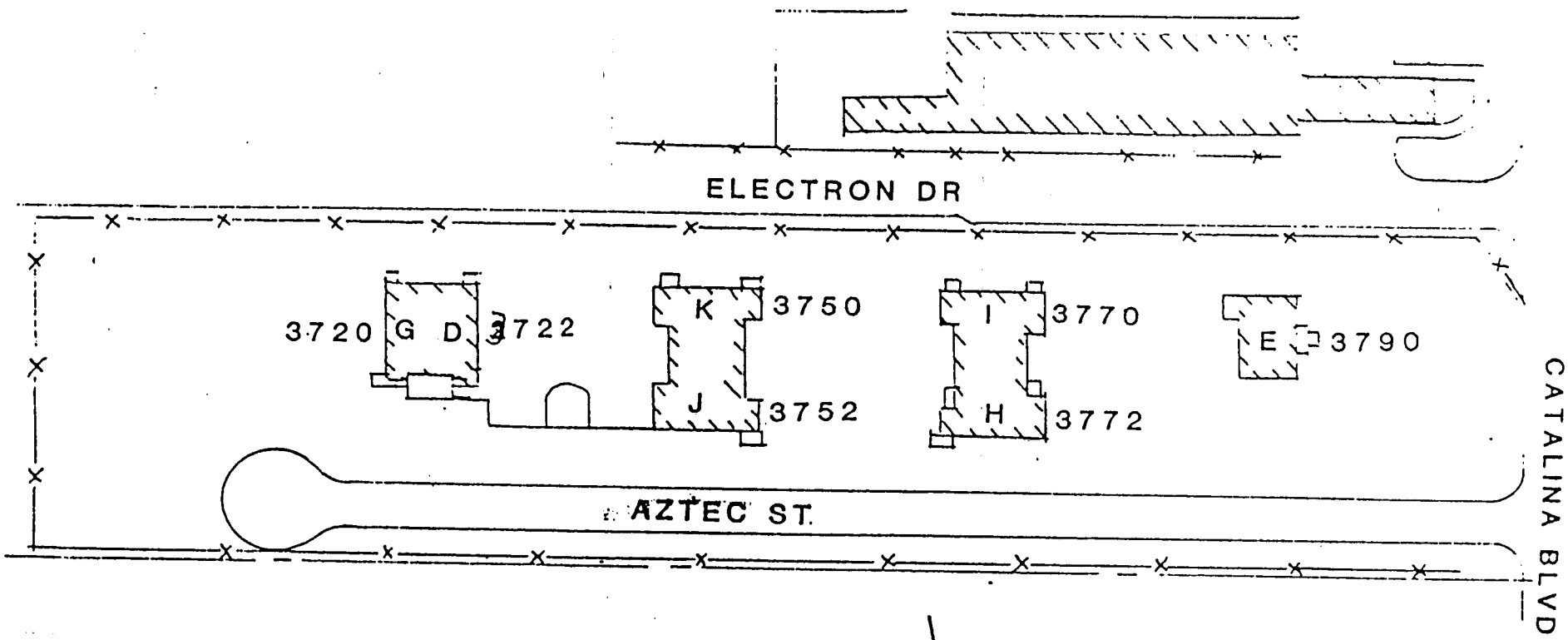

NRAD

NOTE:
FOR ADDRESS USE ELECTRON DR
(DO NOT USE AZTEC ST)

N

4

NOSC EM HOUSING

SCALE: NO SCALE	APPROVED BY:	DRAWN BY: B. VILLADRES
DATE: 10-10-86		REVISED
		DRAWING NUMBER

PRINTED ON NO. 1000H CLEARPRINT

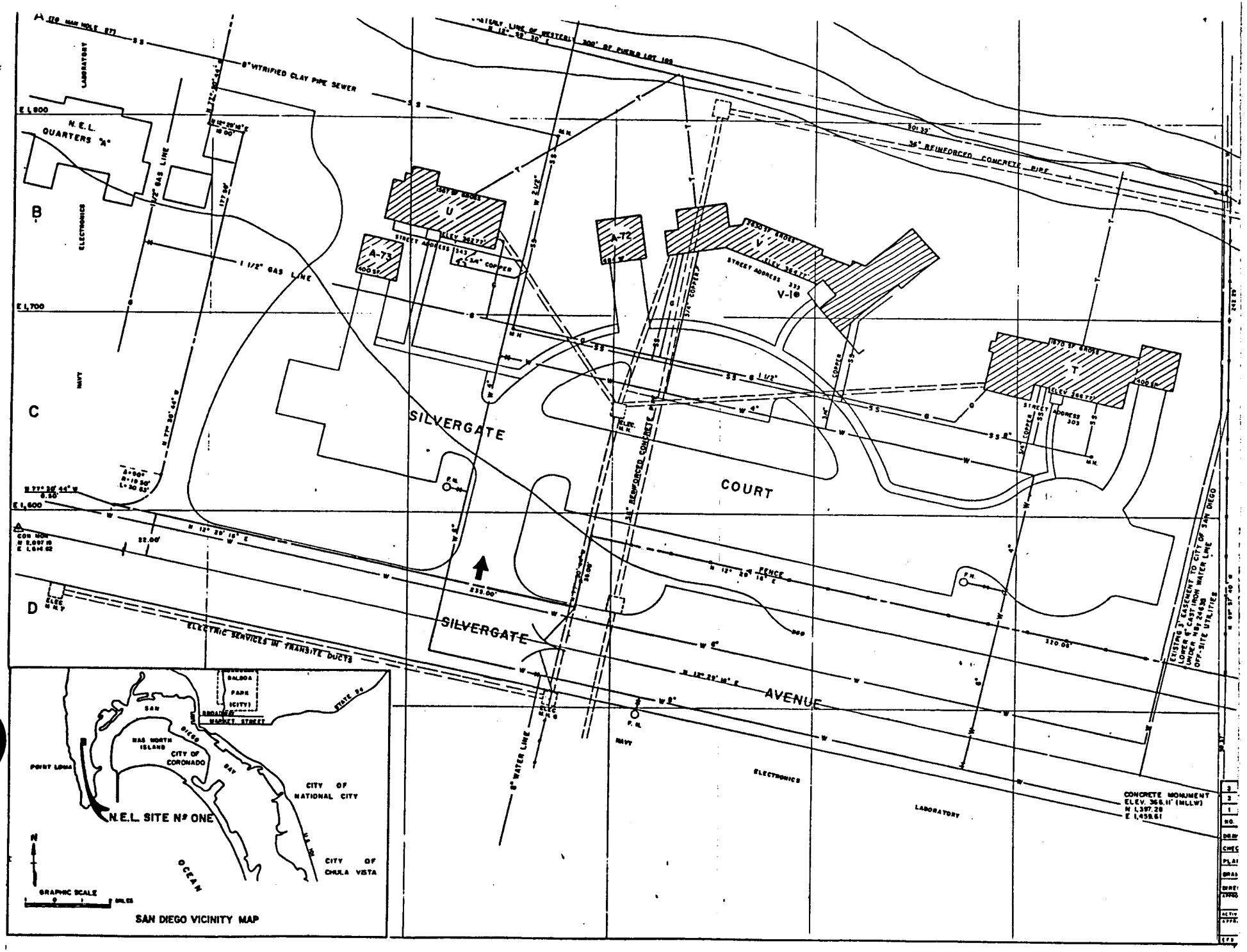

N.E.L. QUARTERS "A"
LABORATORY
ELECTRONICS
NAVY
8" VITRIFIED CLAY PIPE SEWER
1 1/2" GAS LINE
36" REINFORCED CONCRETE PIPE
SILVERGATE
COURT
SILVERGATE
AVENUE
ELECTRIC SERVICES IN TRANSITE DUCTS
8" WATER LINE
FENCE
A-73
A-72
V-1
U
V
T
STREET ADDRESS 343
STREET ADDRESS 333
STREET ADDRESS 303
EXISTING 3' EASEMENT TO CITY OF SAN DIEGO
LOWER 6" CAST IRON WATER LINE
UNDER NBy 24638
OFF-SITE UTILITIES
CONCRETE MONUMENT
ELEV. 366.11' (MLLW)
N 1,397.28
E 1,459.61
SAN DIEGO VICINITY MAP
N.E.L. SITE Nº ONE
POINT LOMA
NAS NORTH ISLAND
CITY OF CORONADO
CITY OF NATIONAL CITY
CITY OF CHULA VISTA
OCEAN
GRAPHIC SCALE

NRAD

4

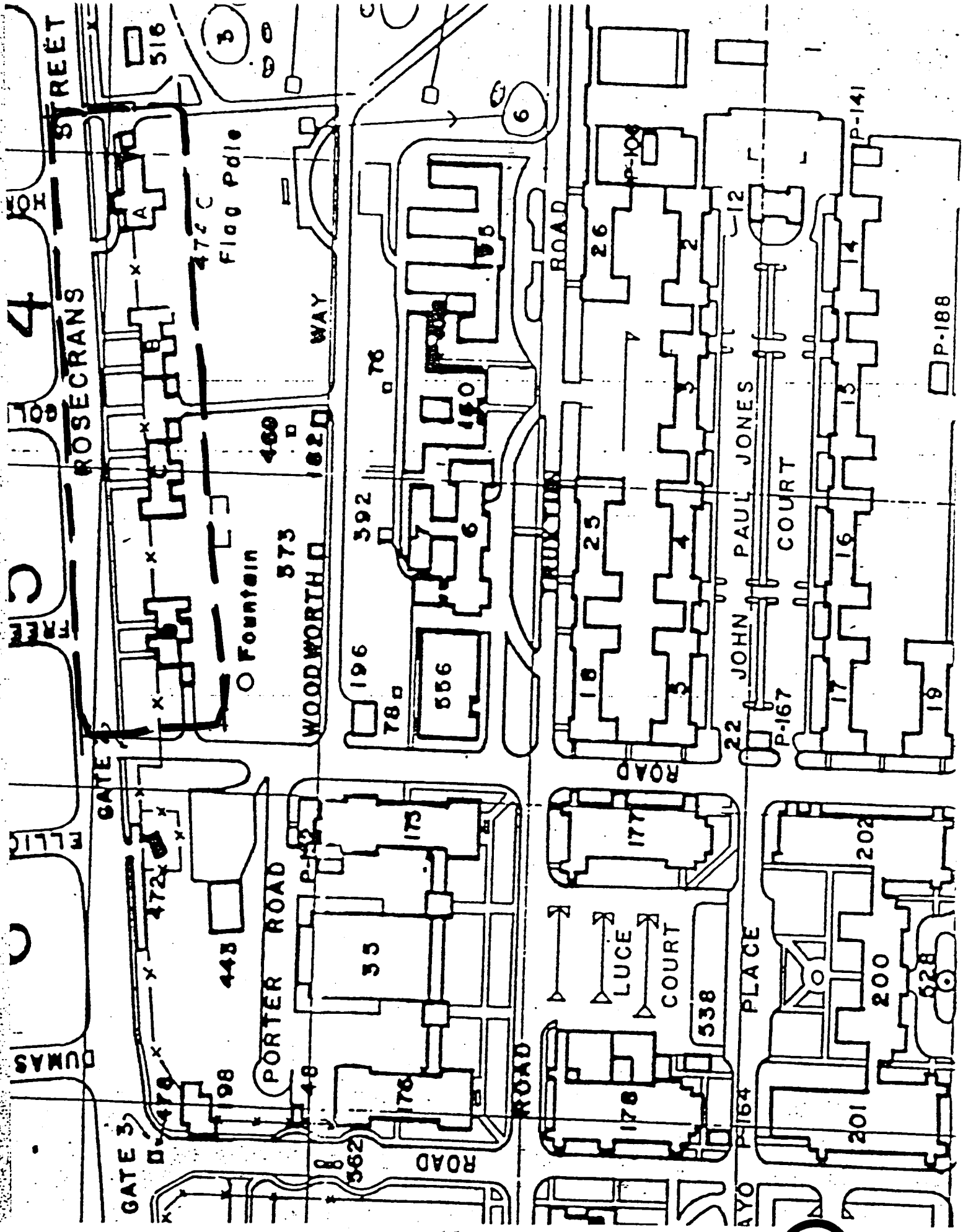

NAVAL TRAINING CENTER

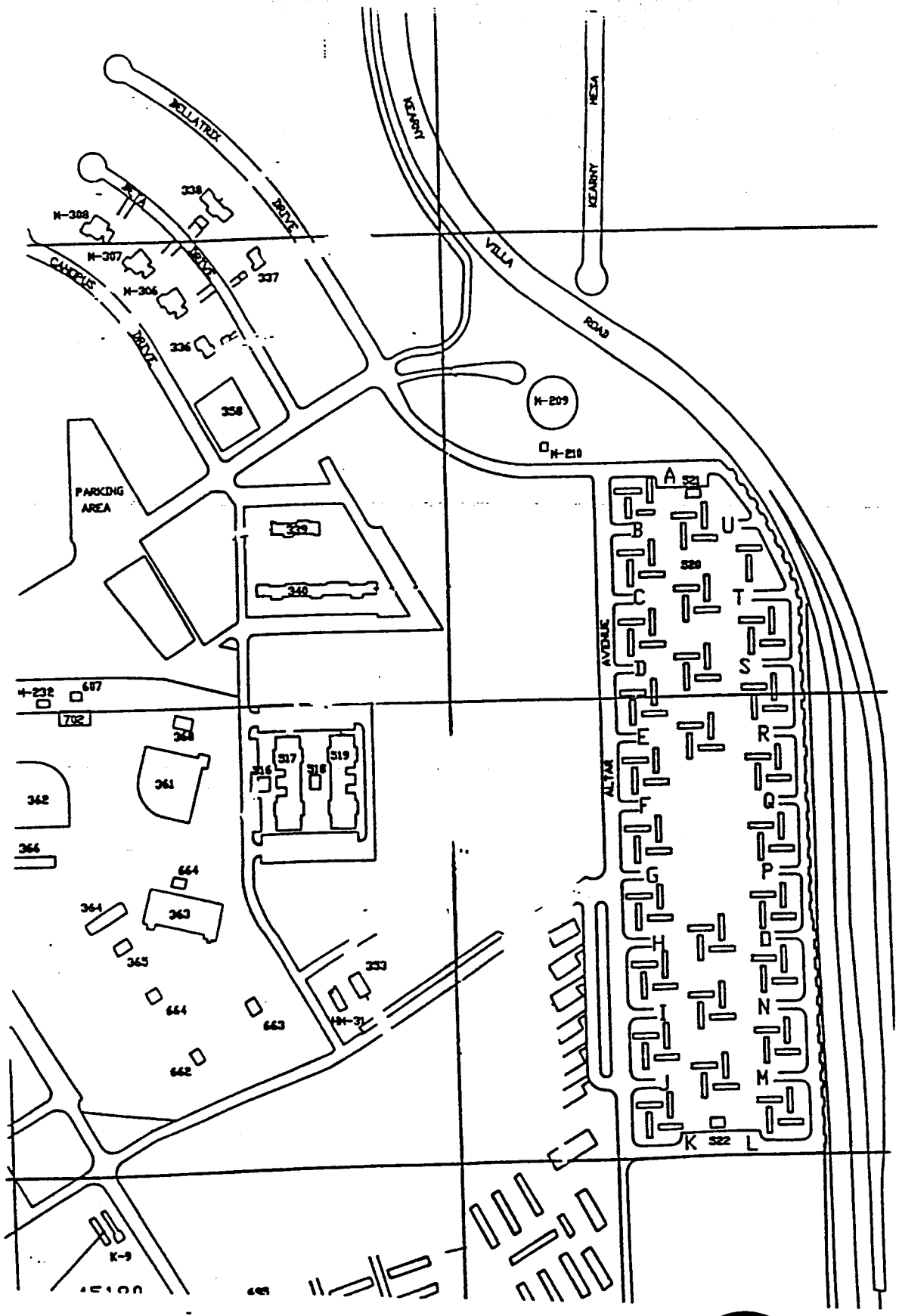

MOBILE HOME PARK
NAS, MIRAMAR

6

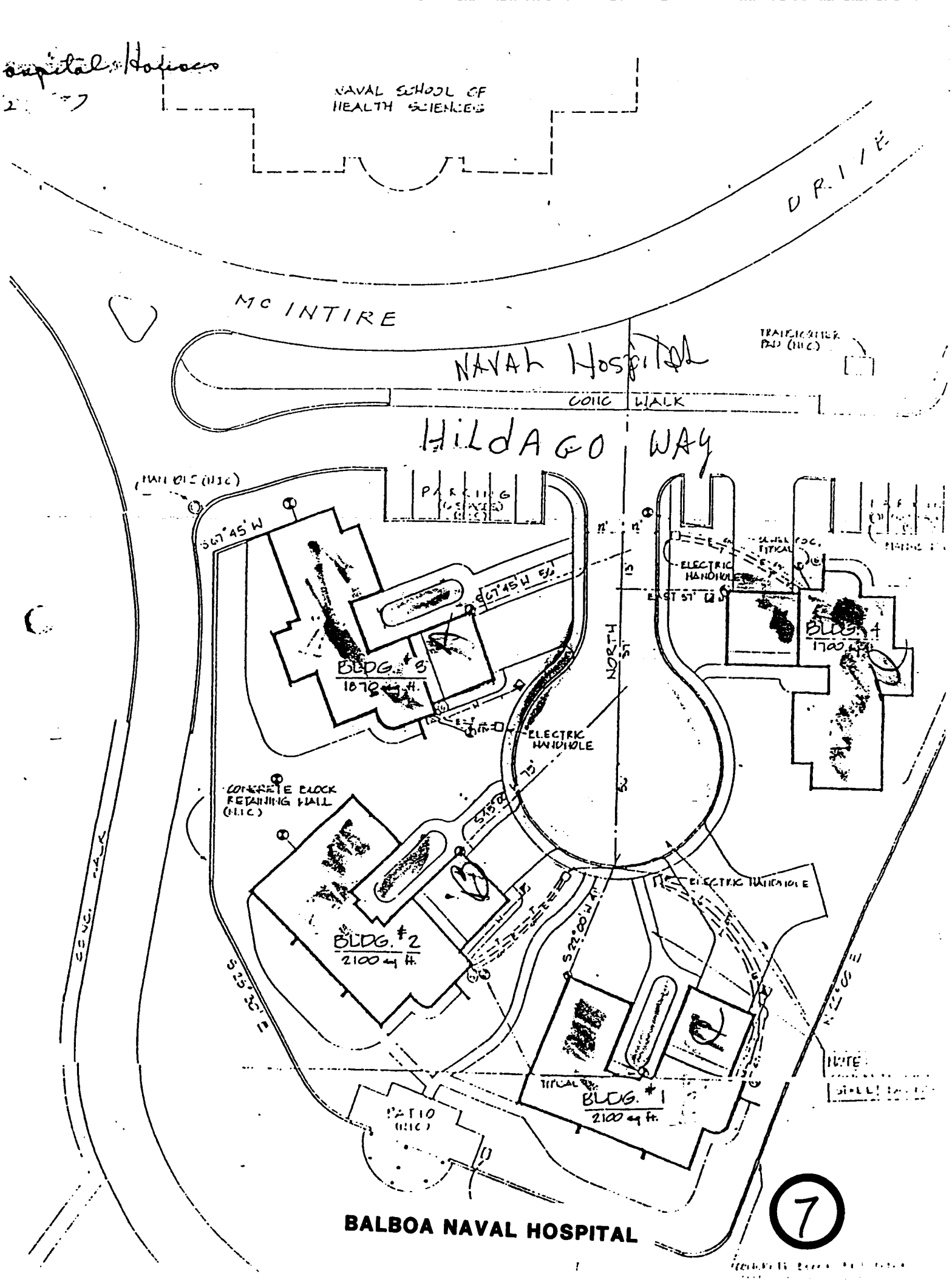

BALBOA NAVAL HOSPITAL

7

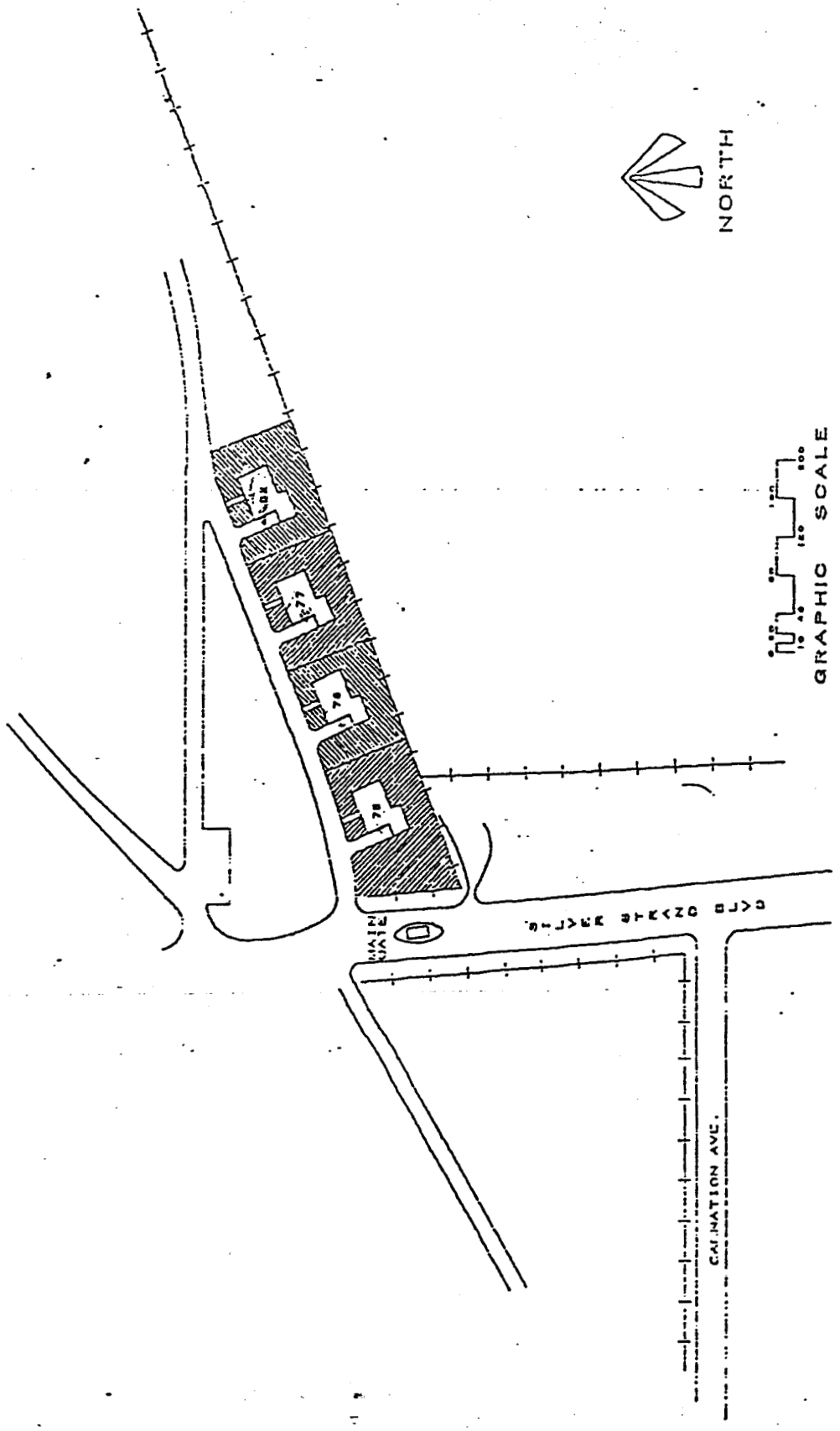

SHEET OF

RADIO RECEIVING FACILITY, I.B.

8

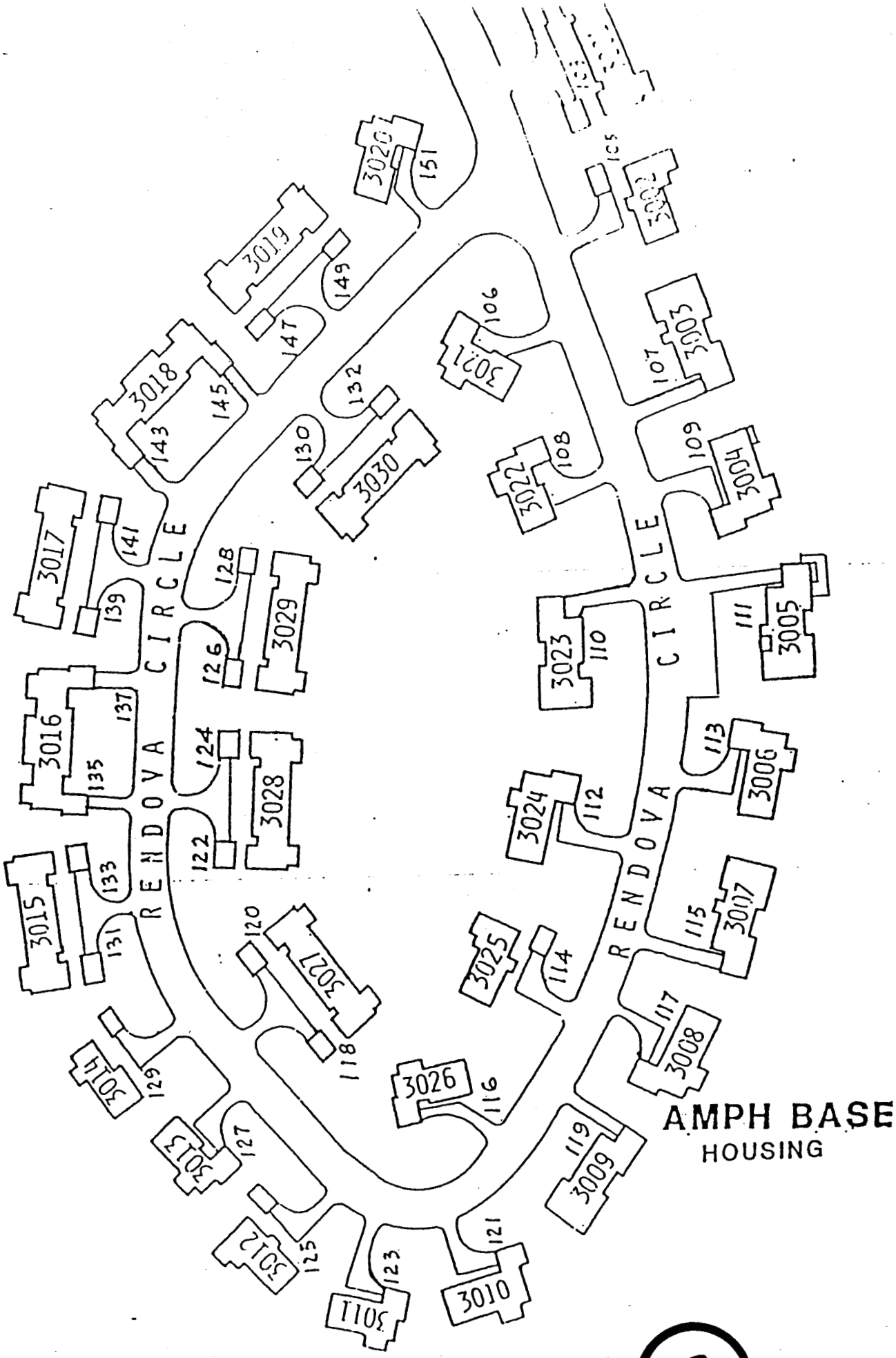

AMPH BASE
HOUSING

NAVAL AMPHIBIOUS BASE

9

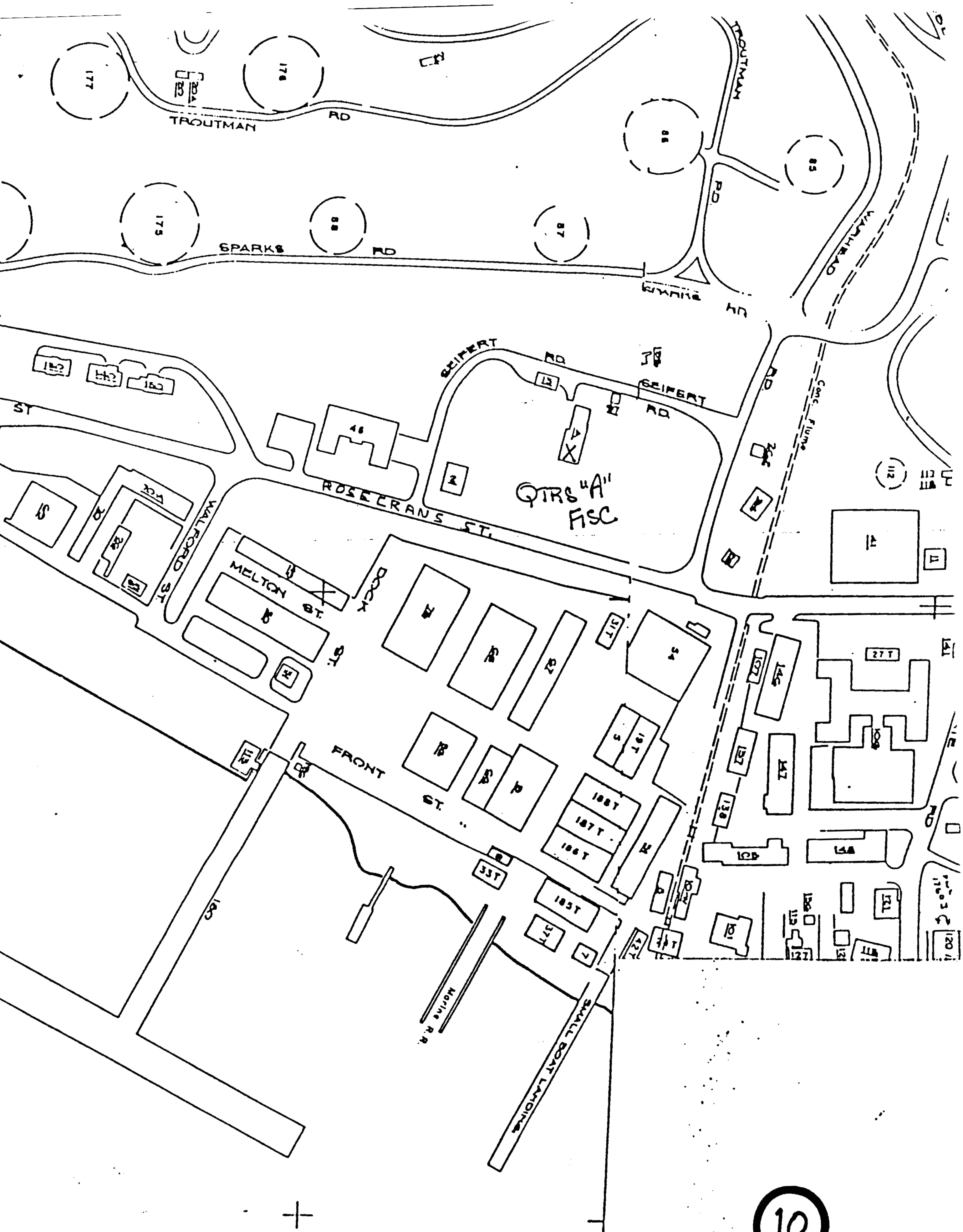

FLEET & INDUSTRIAL SUPPLY CENTER

10

NAVAL STATION – SAN DIEGO

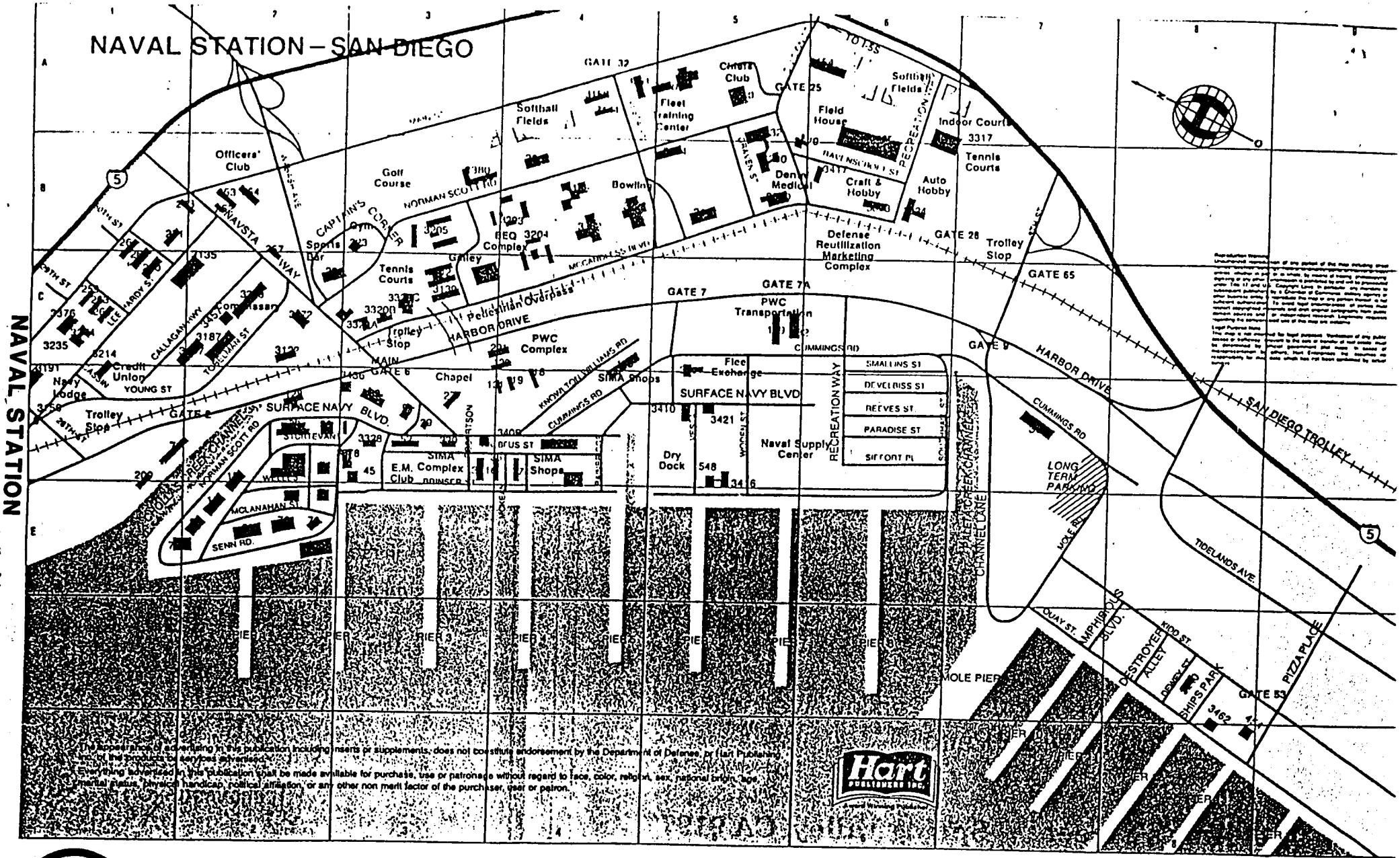

The appearance of advertising in this publication including inserts or supplements, does not constitute endorsement by the Department of Defense, or Hart Publishing, Inc. of the products or services advertised.
Everything advertised in this publication shall be made available for purchase, use or patronage without regard to race, color, religion, sex, national origin, age, marital status, physical handicap, political affiliation, or any other non merit factor of the purchaser, user or patron.

Hart Publishing Inc.

NAVAL STATION

11

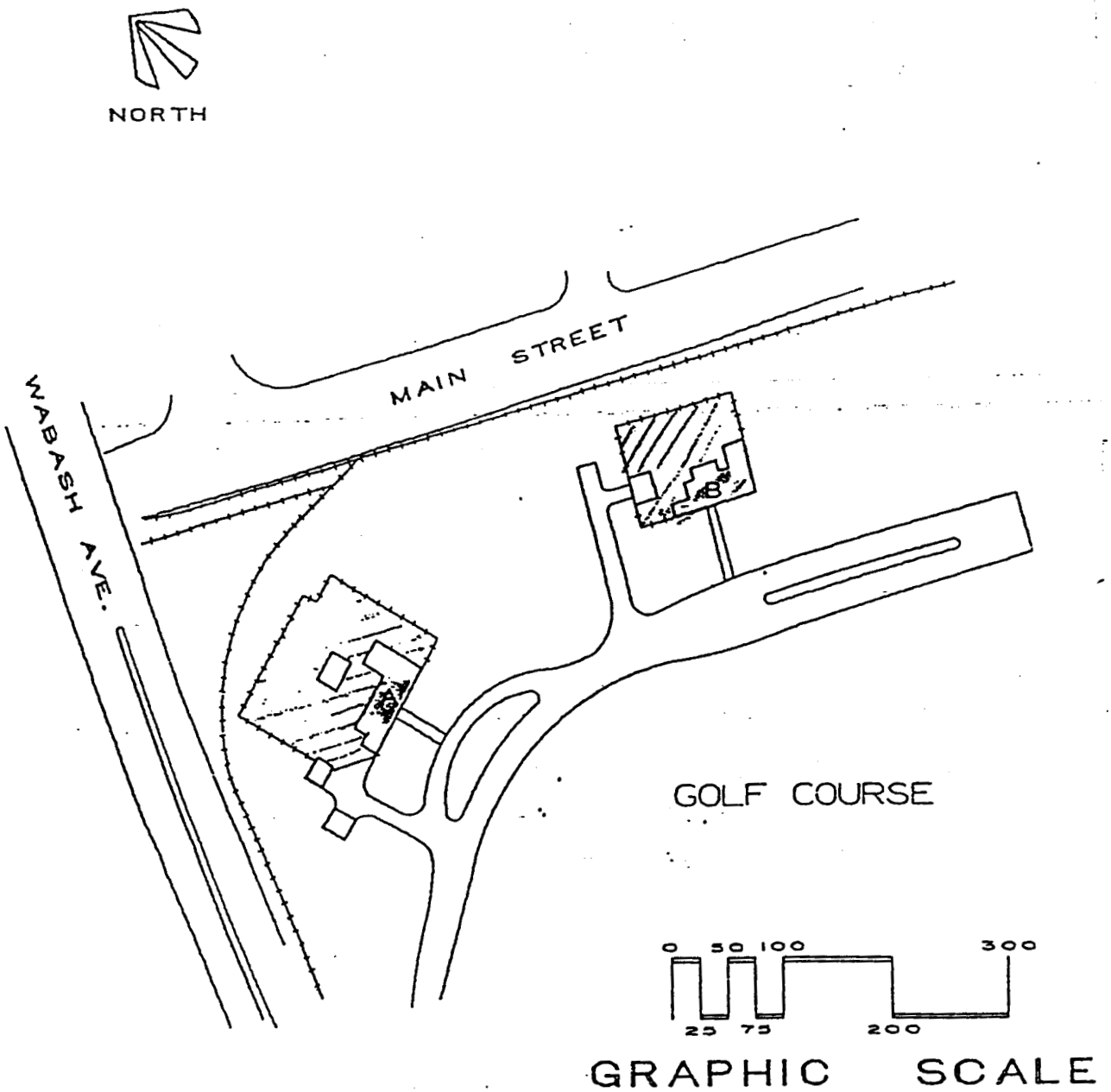

NAVAL STATION

11

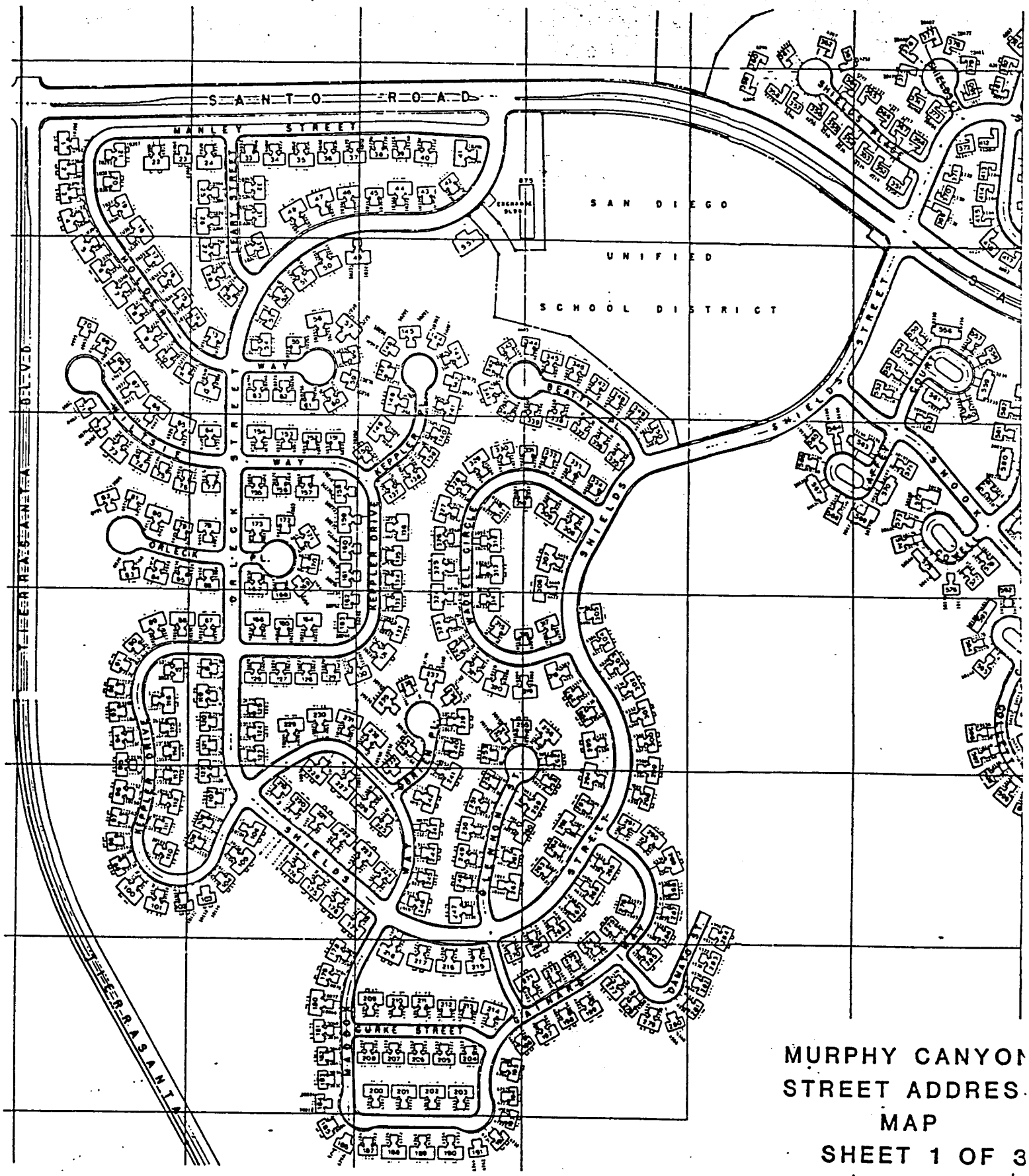

MURPHY CANYON
STREET ADDRES
MAP
SHEET 1 OF 3
OF UNITS 2321

MURPHY CANYON HOUSING

12

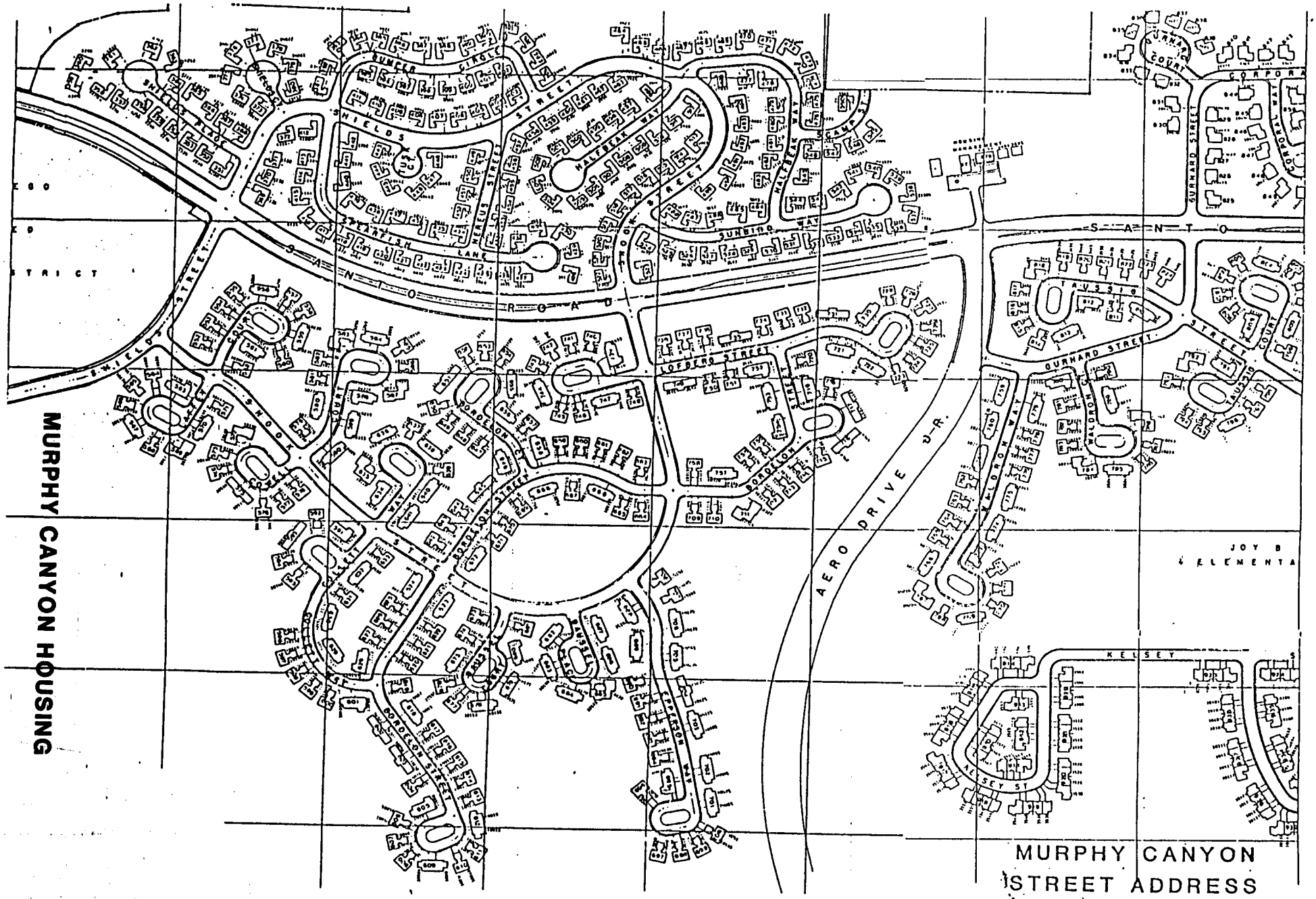

MURPHY CANYON
STREET ADDRESS
MAP

SHEET 2 OF 3

12

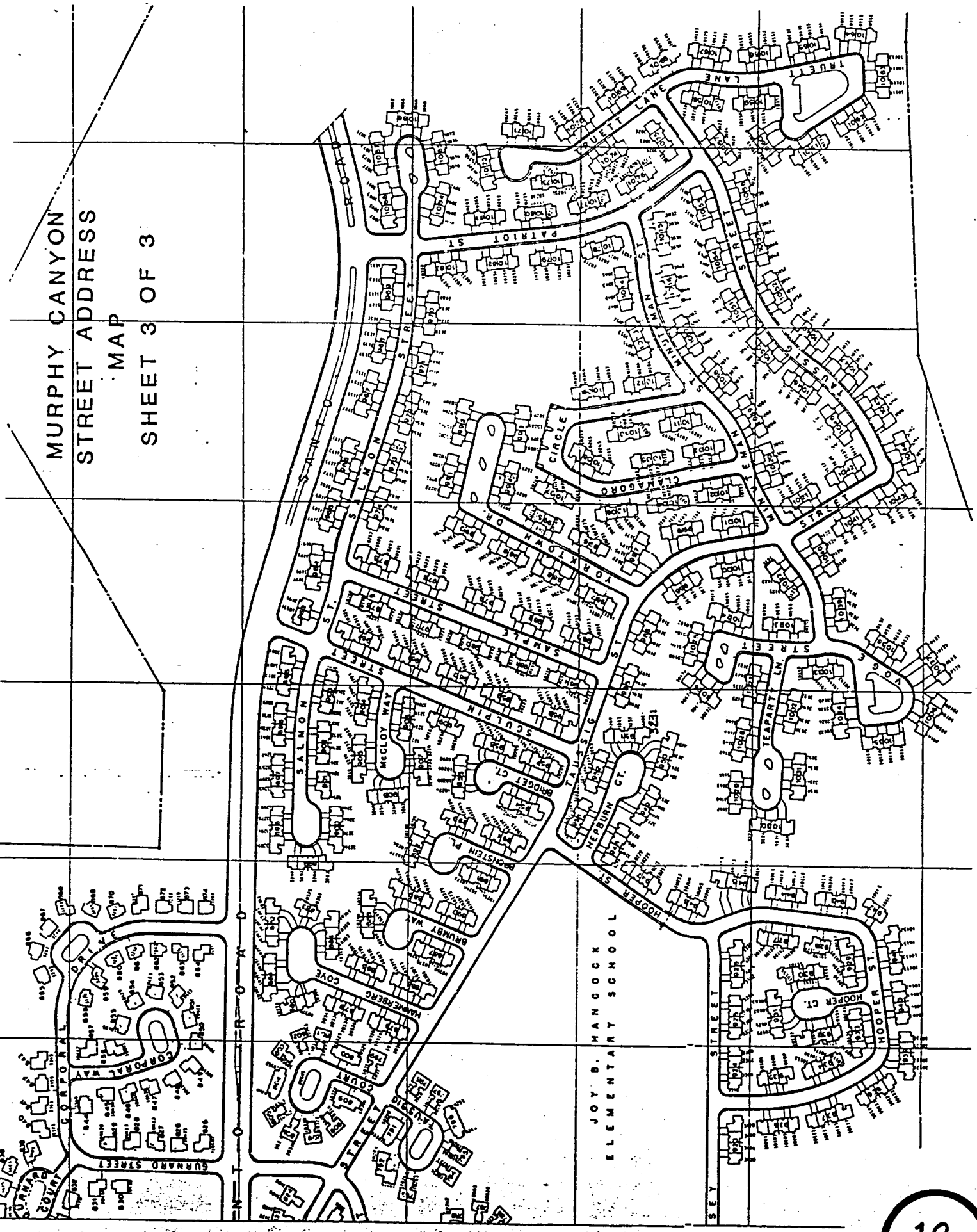

MURPHY CANYON HOUSING

12

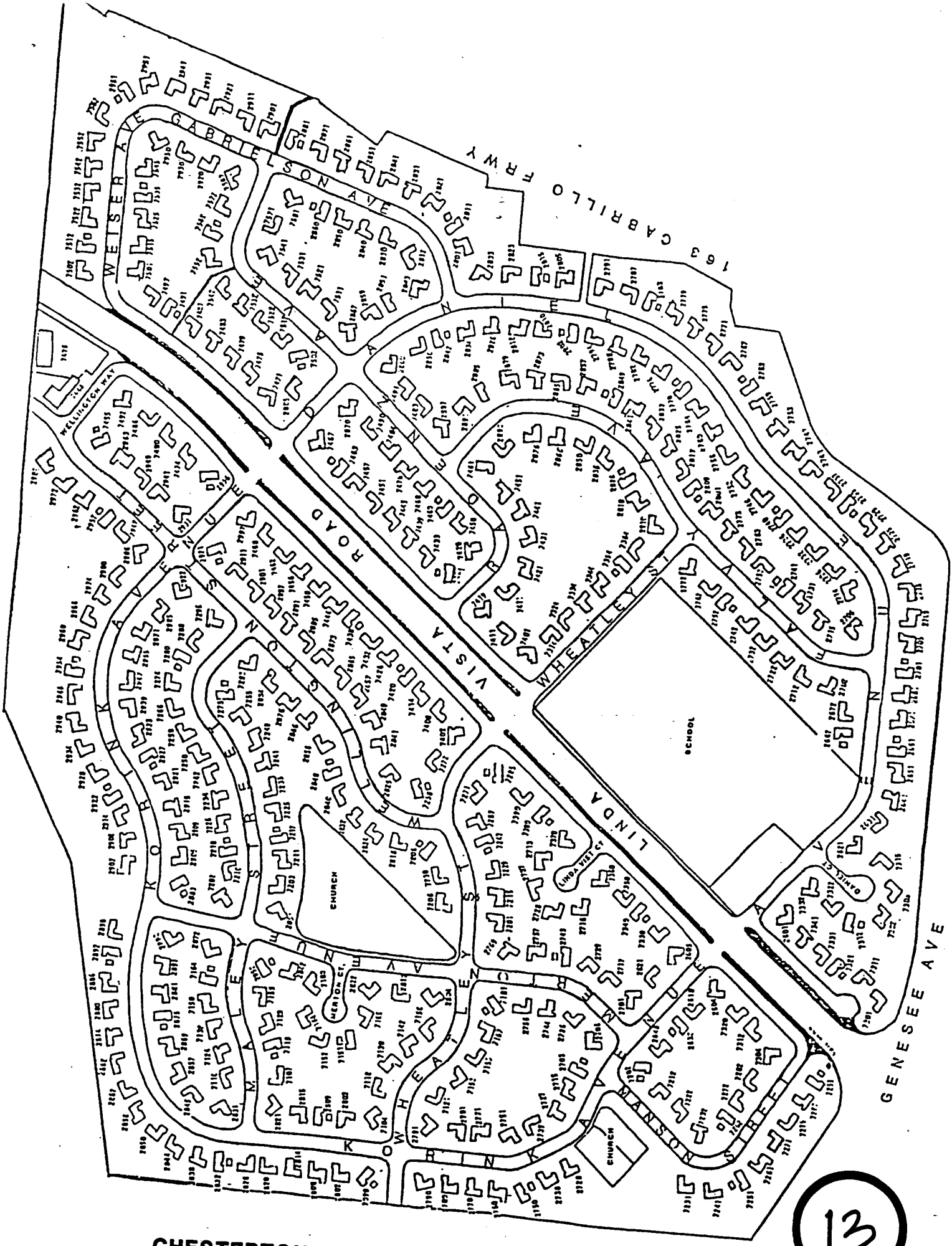

CHESTERTON HOUSING

13

HARTMAN HOUSING

14

ELECTRICAL

RC49-86 Repair Electrical Distribution System

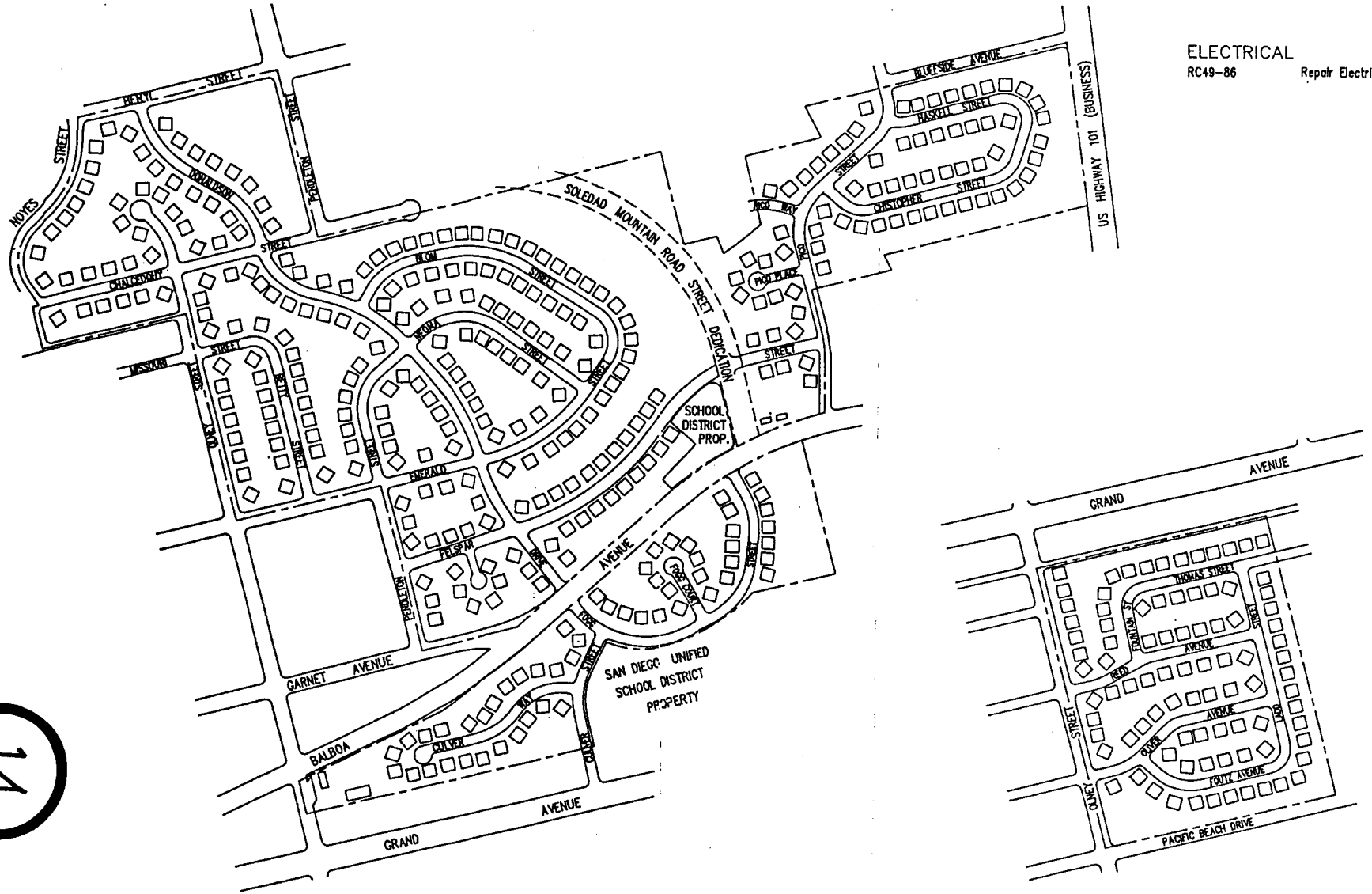

*NOTE : Projects are not shown which do not require digging, are under construction, or have not yet been sited. Full size drawings are available from PWC, Code 630, San Diego.

N 0 400 800

DEPARTMENT OF THE NAVY – NAVAL FACILITIES ENGINEERING C
PUBLIC WORKS CENTER SAN DIEGO

ADMIRAL HARTMA

OF UNITS 438

REPRODUCED AT GOVERNMENT EXPENSE

GATEWAY HOUSING

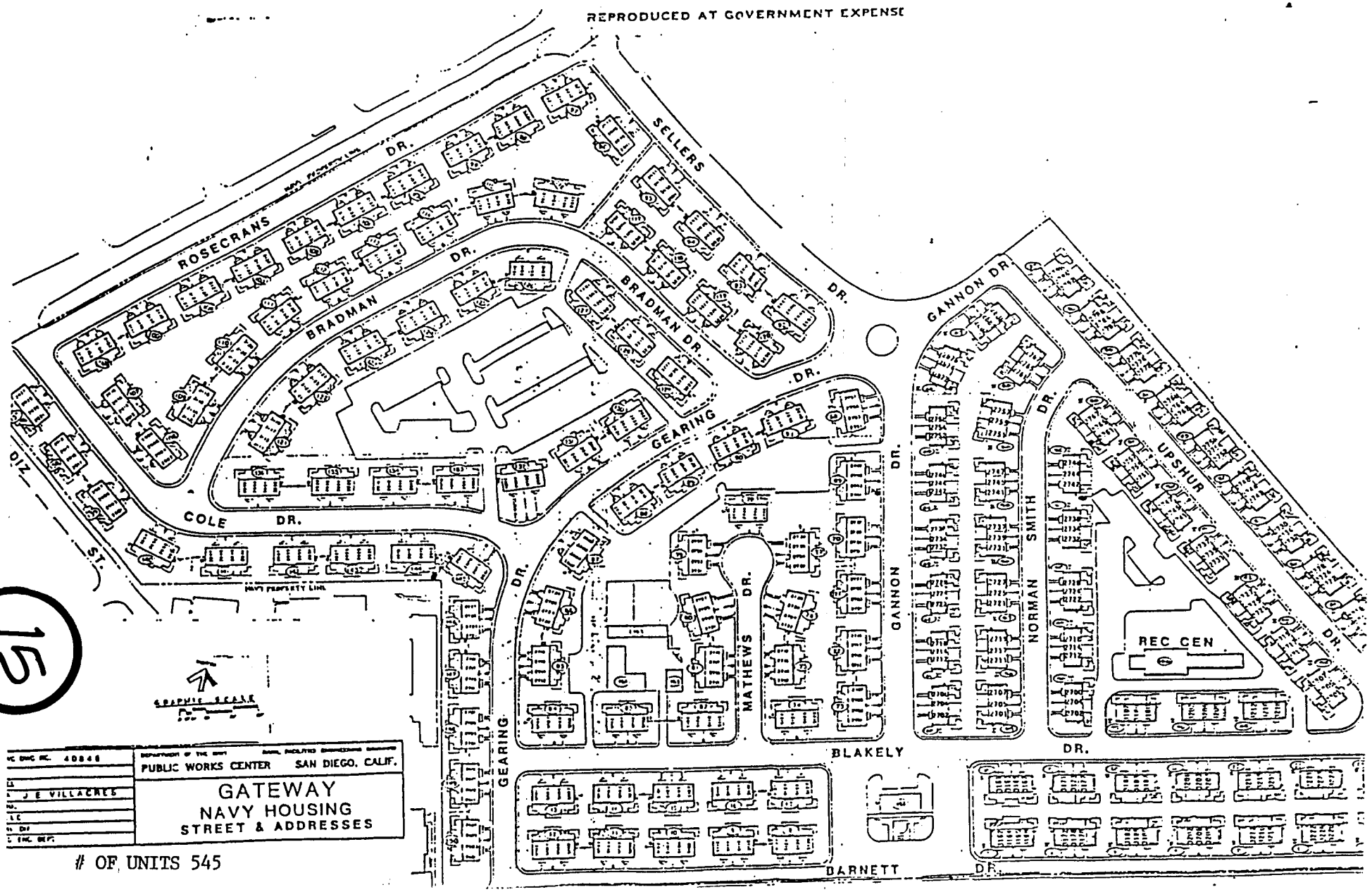

OF UNITS 545

15

CABRILLO HOUSING

16

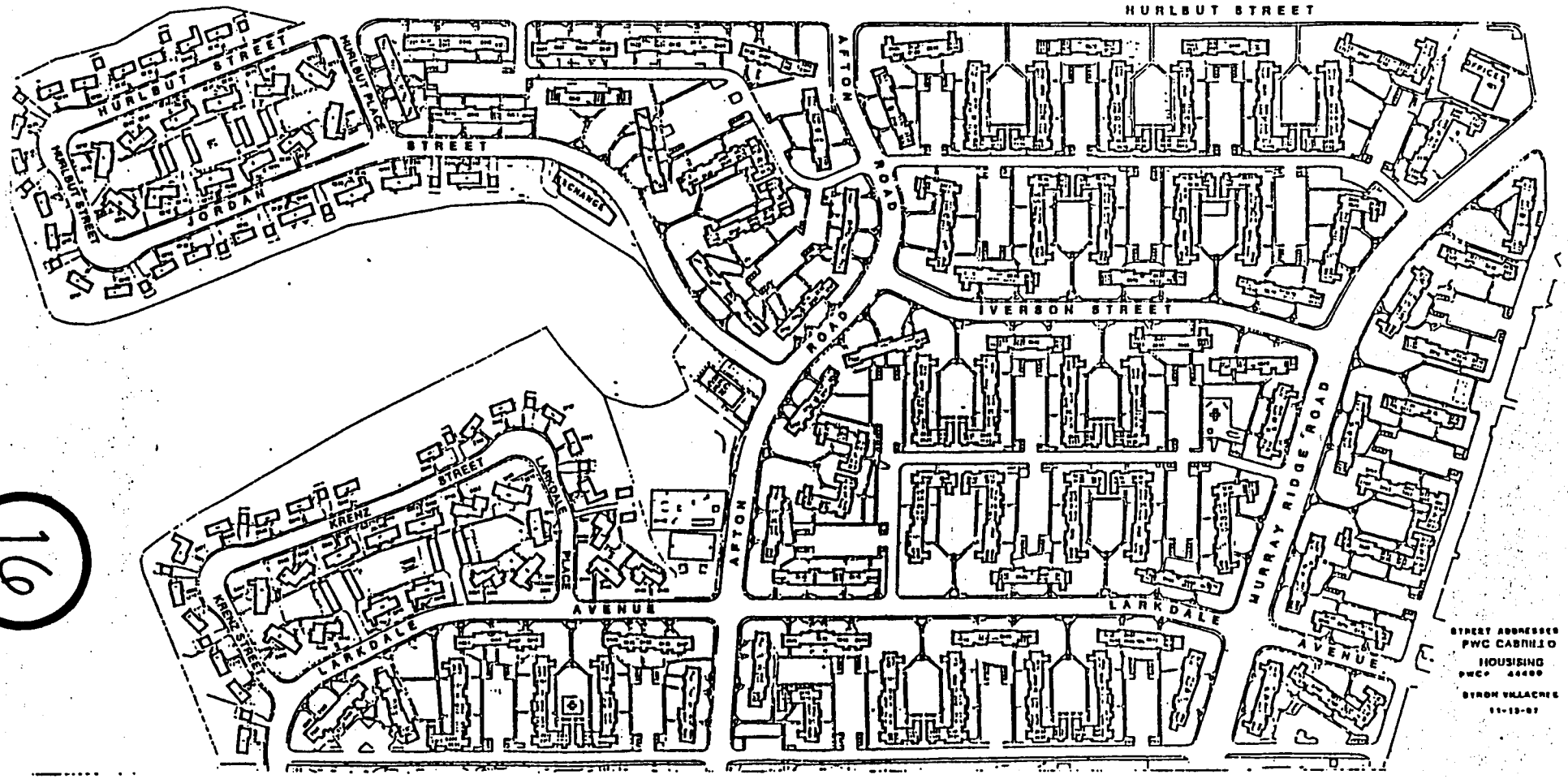

CABRILLO

OF UNITS 812

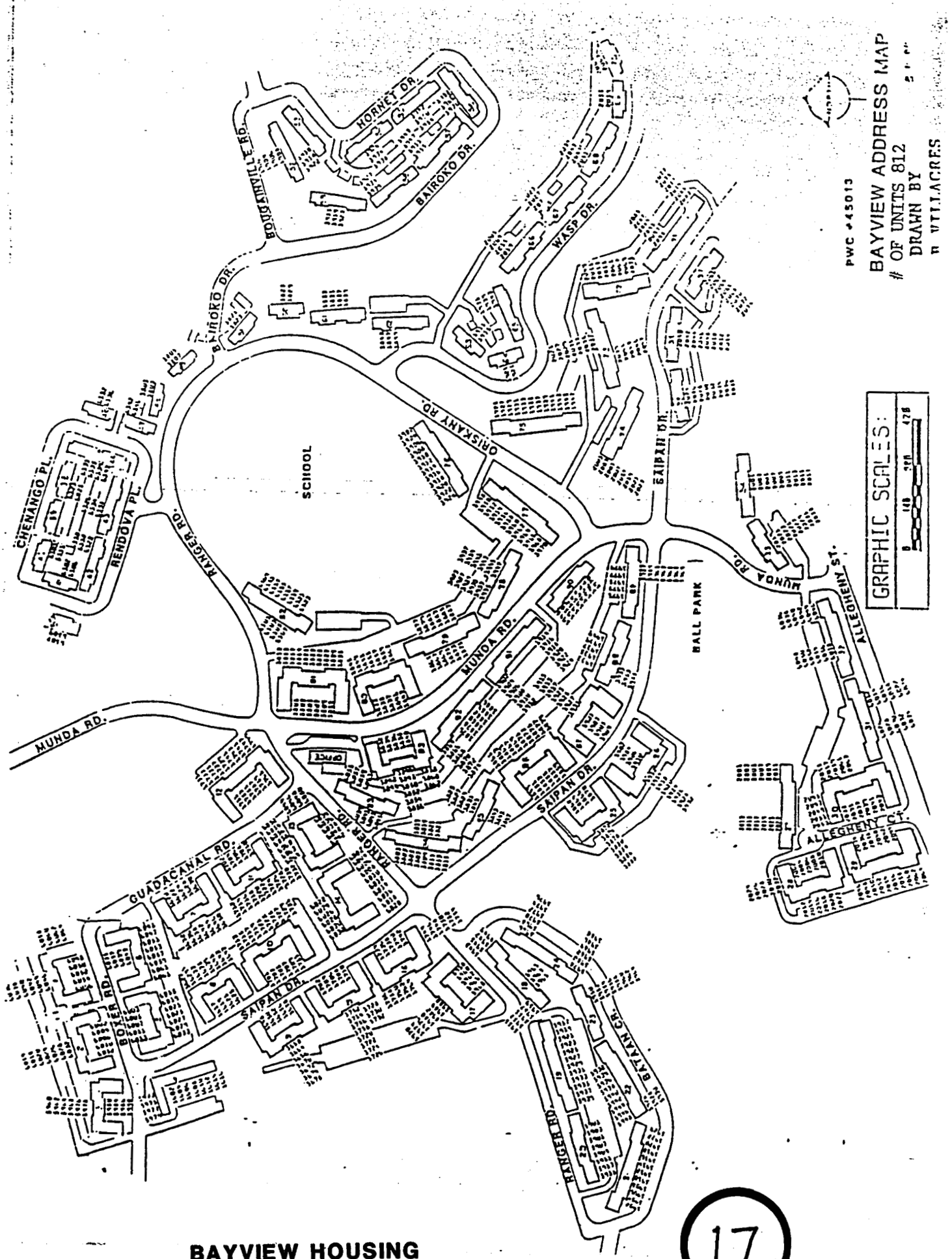

BAYVIEW HOUSING

17

STRAND I

SILVER STRAND HOUSING

18

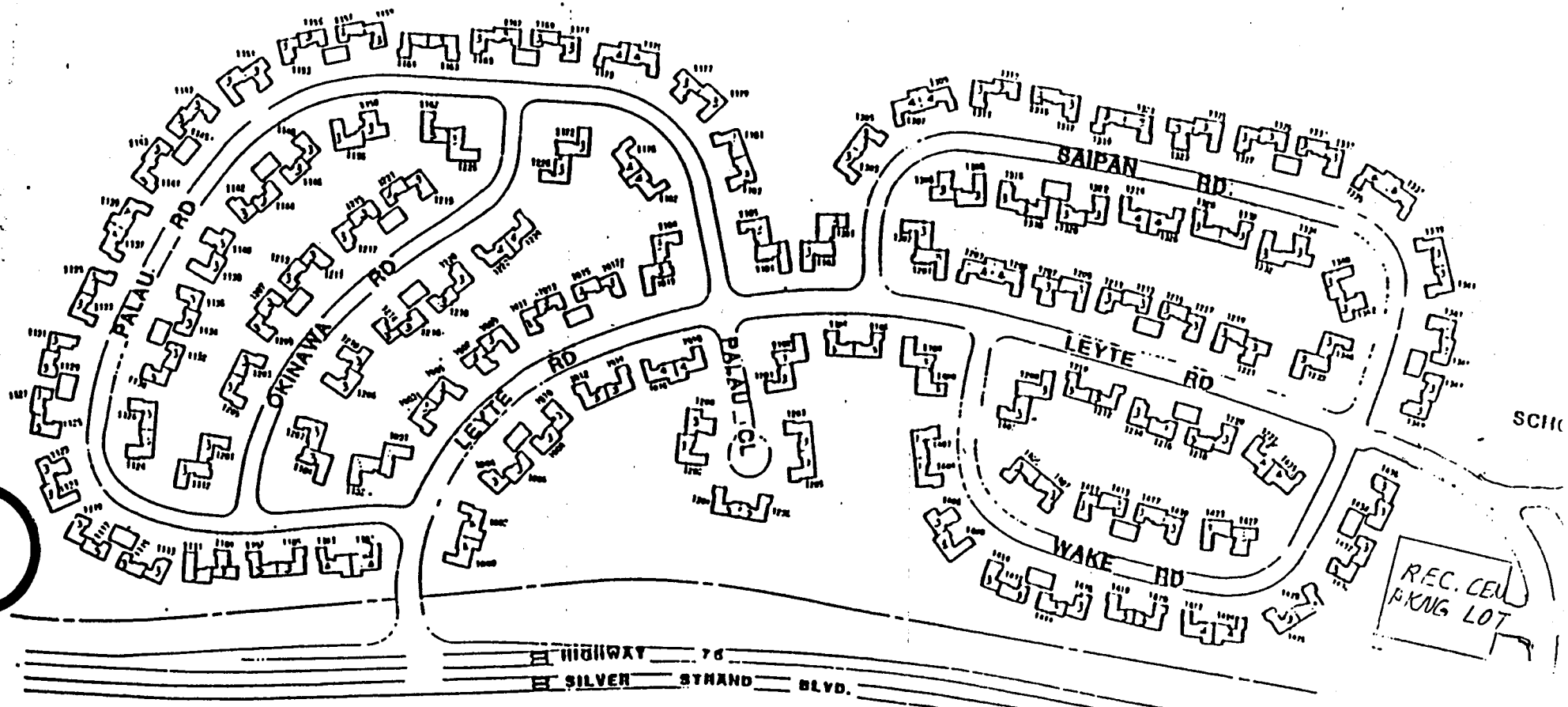

PLAN
100-0

STRAND

OF UNITS 390

STRAND II

STRAND ELEMENTARY SCHOOL

SILVER STRAND HOUSING

CORONADO SITE

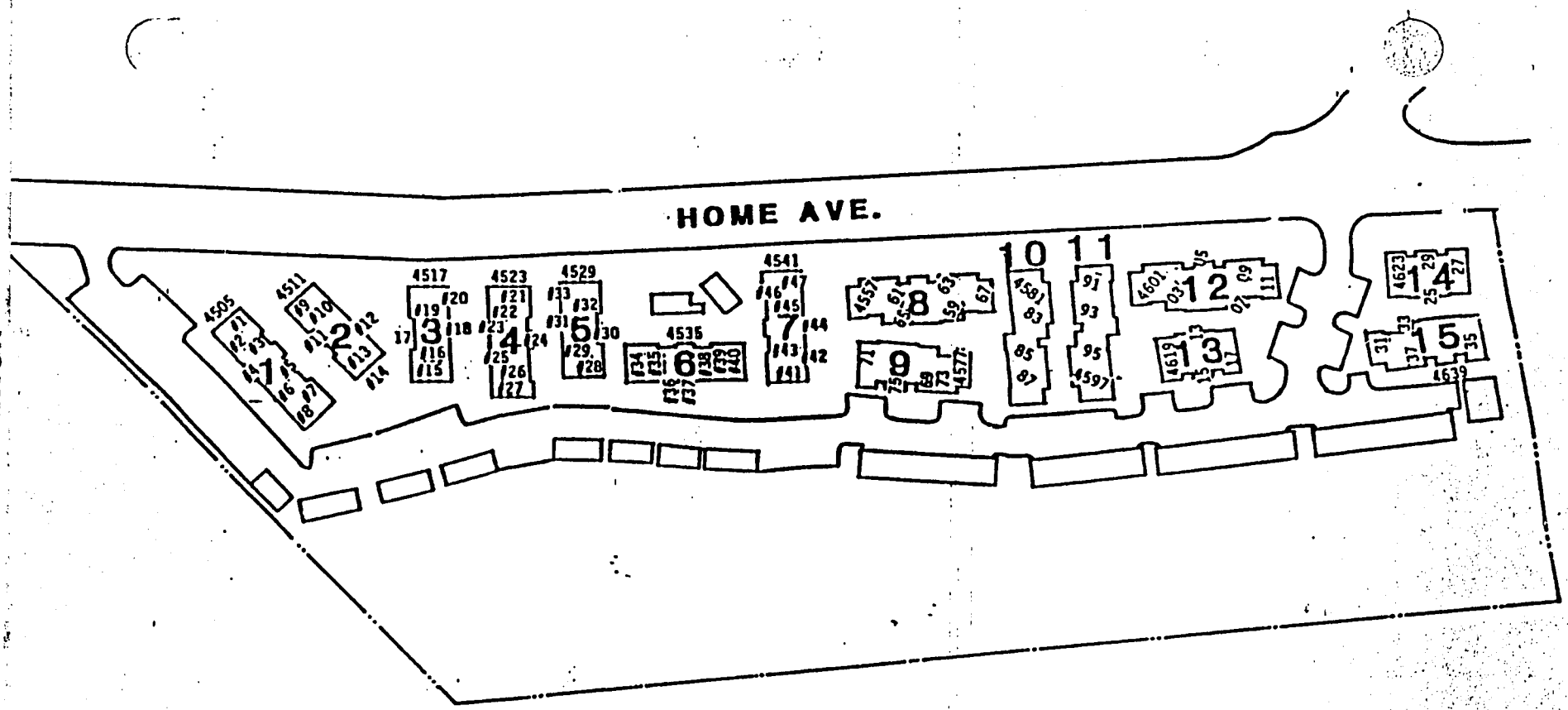

HOME TERRACE

OF UNITS 85

HOME TERRACE HOUSING

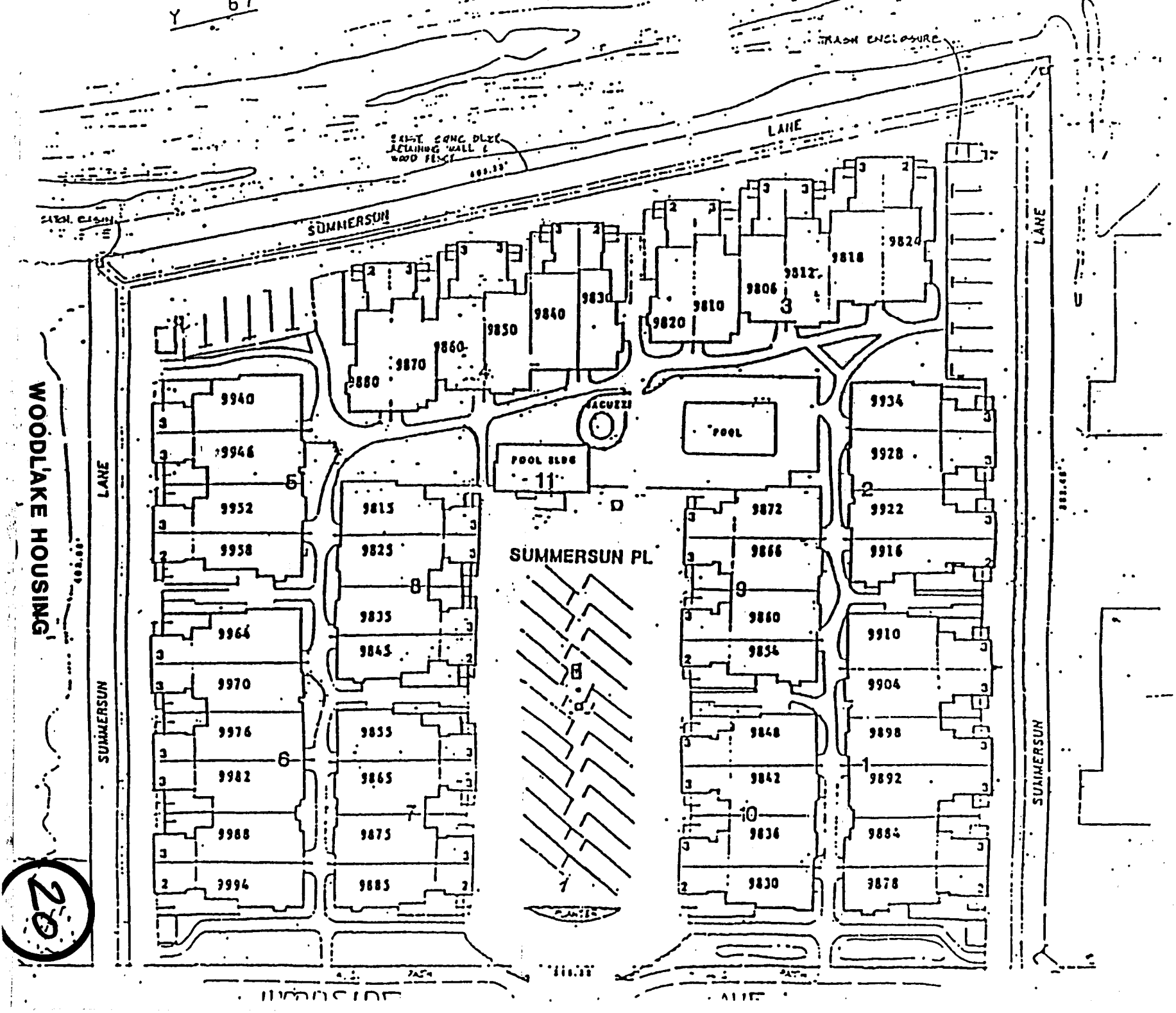
WOODLAKE HOUSING
SUMMERSUN LANE
SUMMERSUN
LANE
SUMMERSUN PL
POOL
POOL BLDG
JACUZZI
TRASH ENCLOSURE
9940
9946
9952
9958
9964
9970
9976
9982
9988
9994
9815
9825
9835
9845
9855
9865
9875
9885
9880
9870
9860
9850
9840
9830
9820
9810
9806
9812
9818
9824
9872
9866
9860
9854
9848
9842
9836
9830
9934
9928
9922
9916
9910
9904
9898
9892
9884
9878

20

POMERADO TERRACE HOUSING

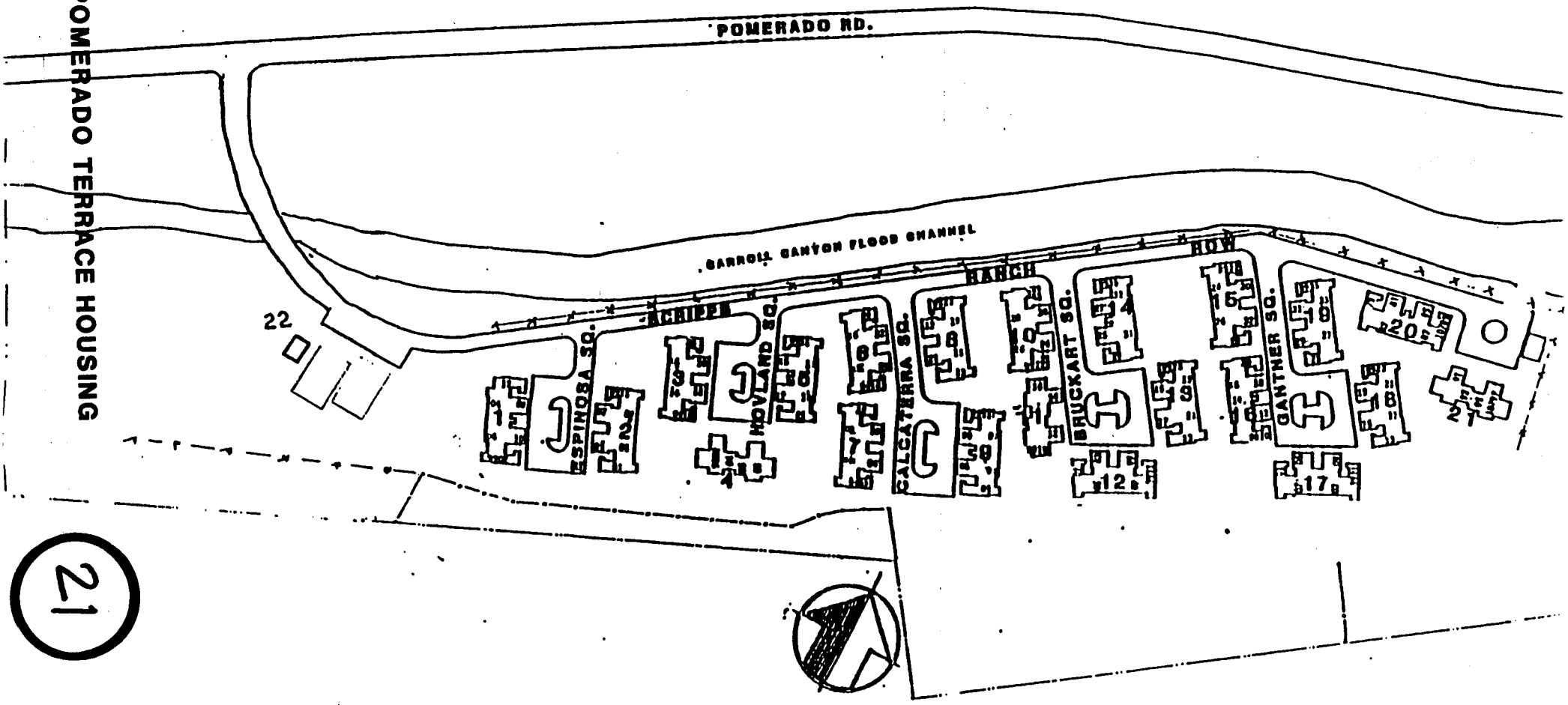

21

POMERADO TERRA

OF UNITS 120

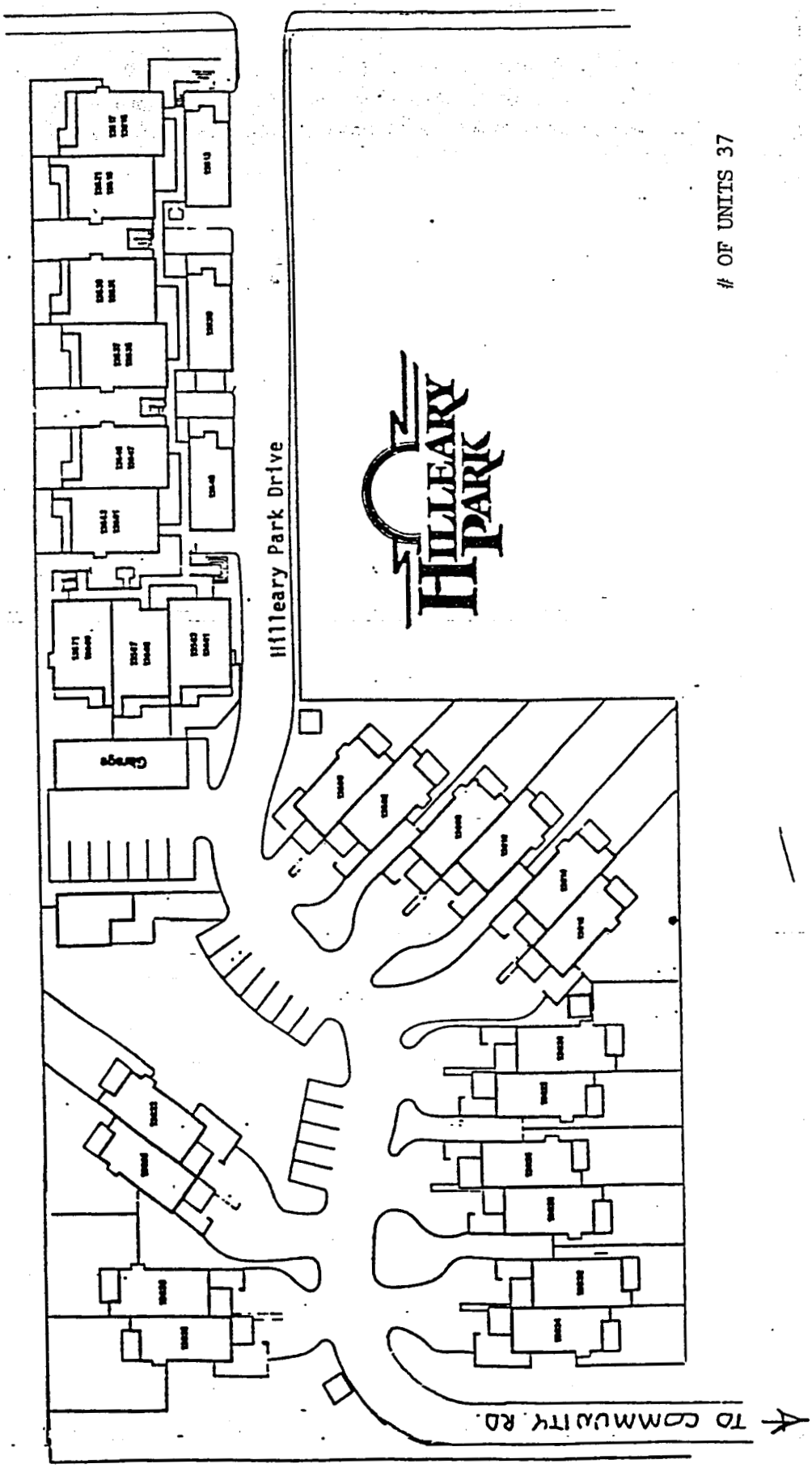

OF UNITS 37

HILLEARY PARK HOUSING

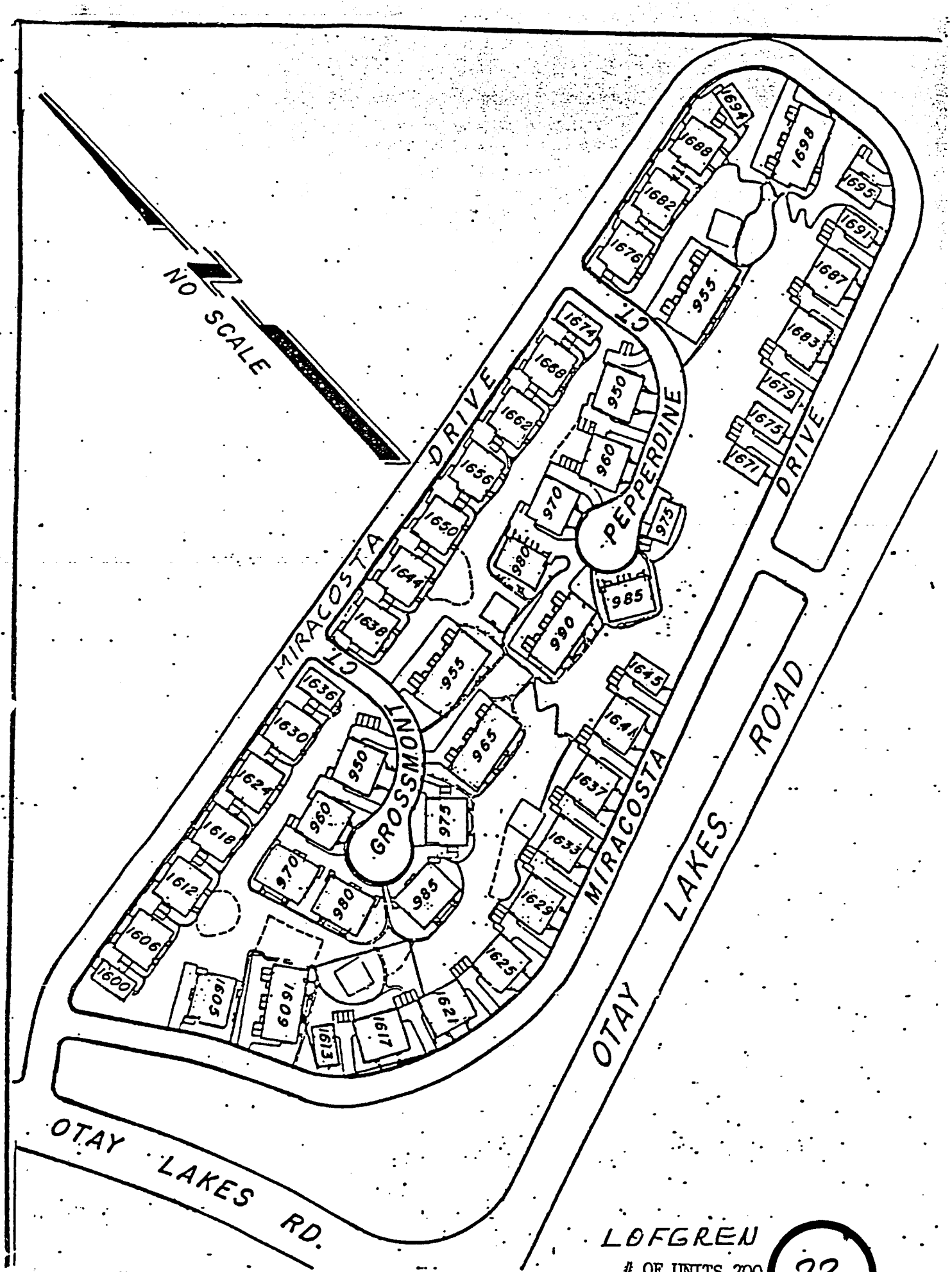

LOFGREN

OF UNITS 200

23

LOFGREN TERRACE

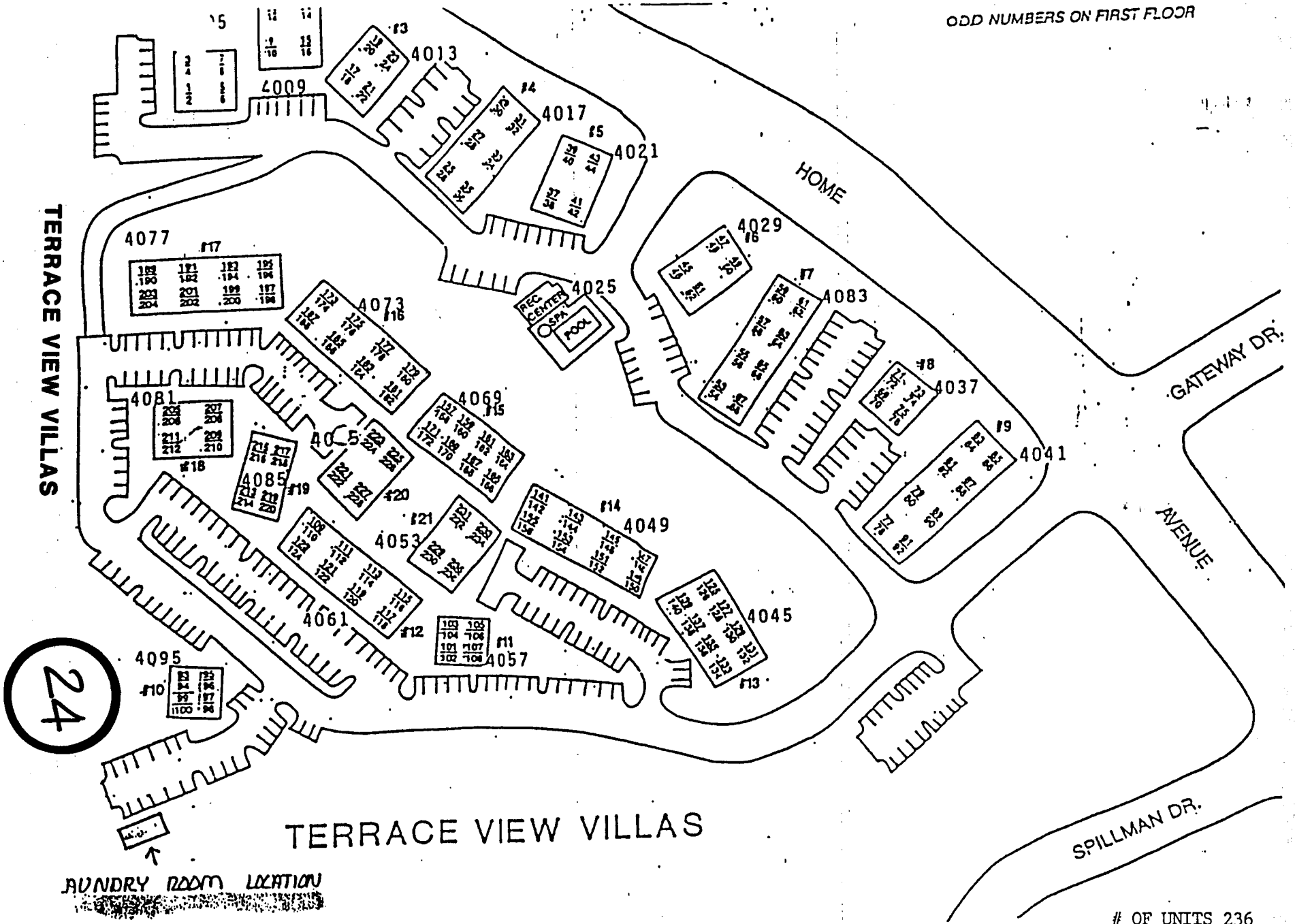
ODD NUMBERS ON FIRST FLOOR
TERRACE VIEW VILLAS
HOME
GATEWAY DR.
AVENUE
SPILLMAN DR.
REC CENTER
SPA
POOL
4009
4013
4017
4021
4029
4083
4037
4041
4025
4077
4073
4081
4085
4069
4053
4049
4045
4061
4057
4095
TERRACE VIEW VILLAS
AUNDRY ROOM LOCATION
24

OF UNITS 236

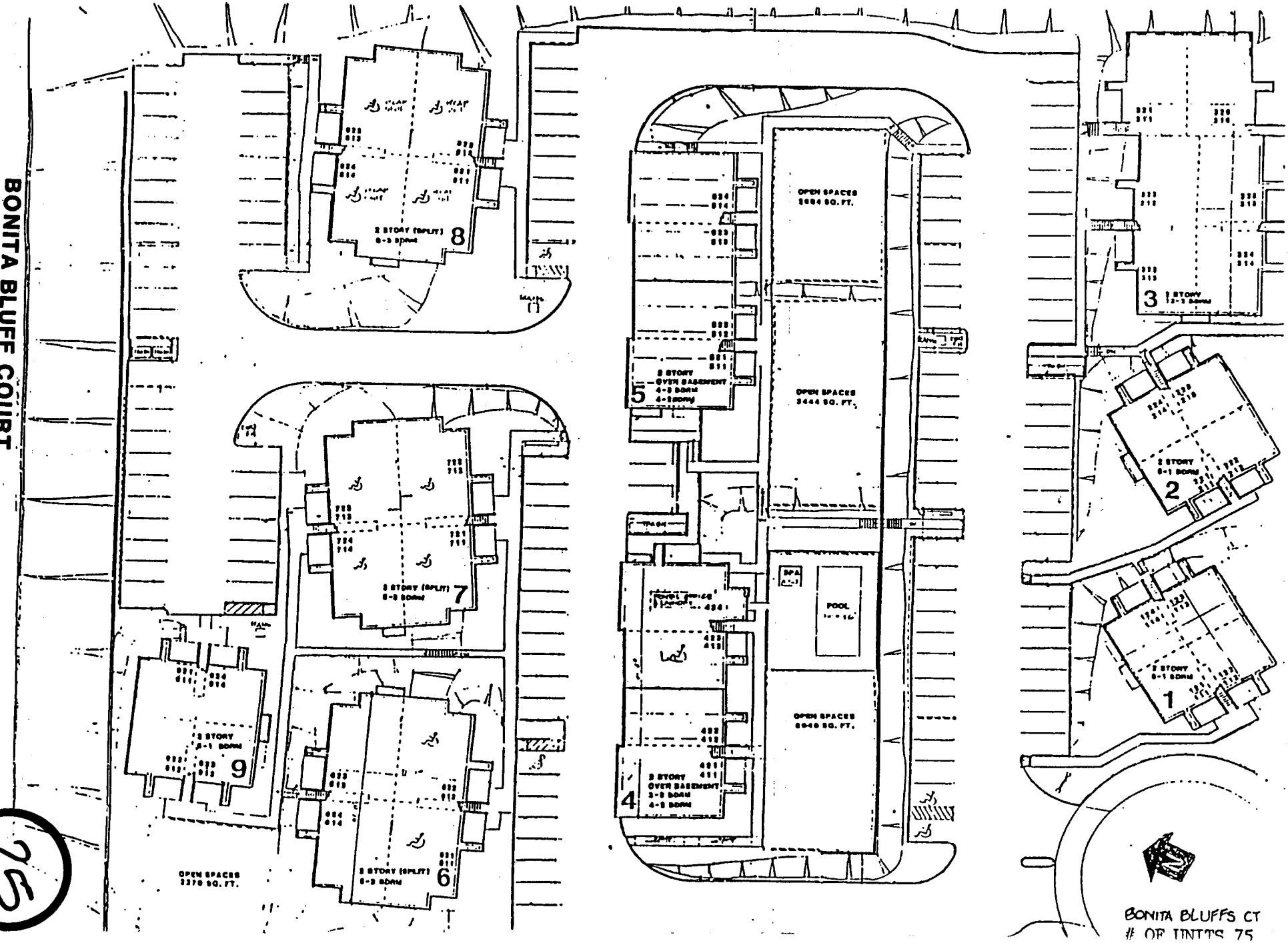
BONITA BLUFF COURT
2 STORY (SPLIT)
8
2 STORY (SPLIT)
7
2 STORY
9
2 STORY (SPLIT)
6
OPEN SPACES
3370 SQ. FT.
OPEN SPACES
3444 SQ. FT.
OPEN SPACES
3040 SQ. FT.
2 STORY
OVER BASEMENT
5
2 STORY
OVER BASEMENT
4
POOL
SPA
2 STORY
3
2 STORY
2
2 STORY
1
BONITA BLUFFS CT
OF UNITS 75

25

RAMONA Vista

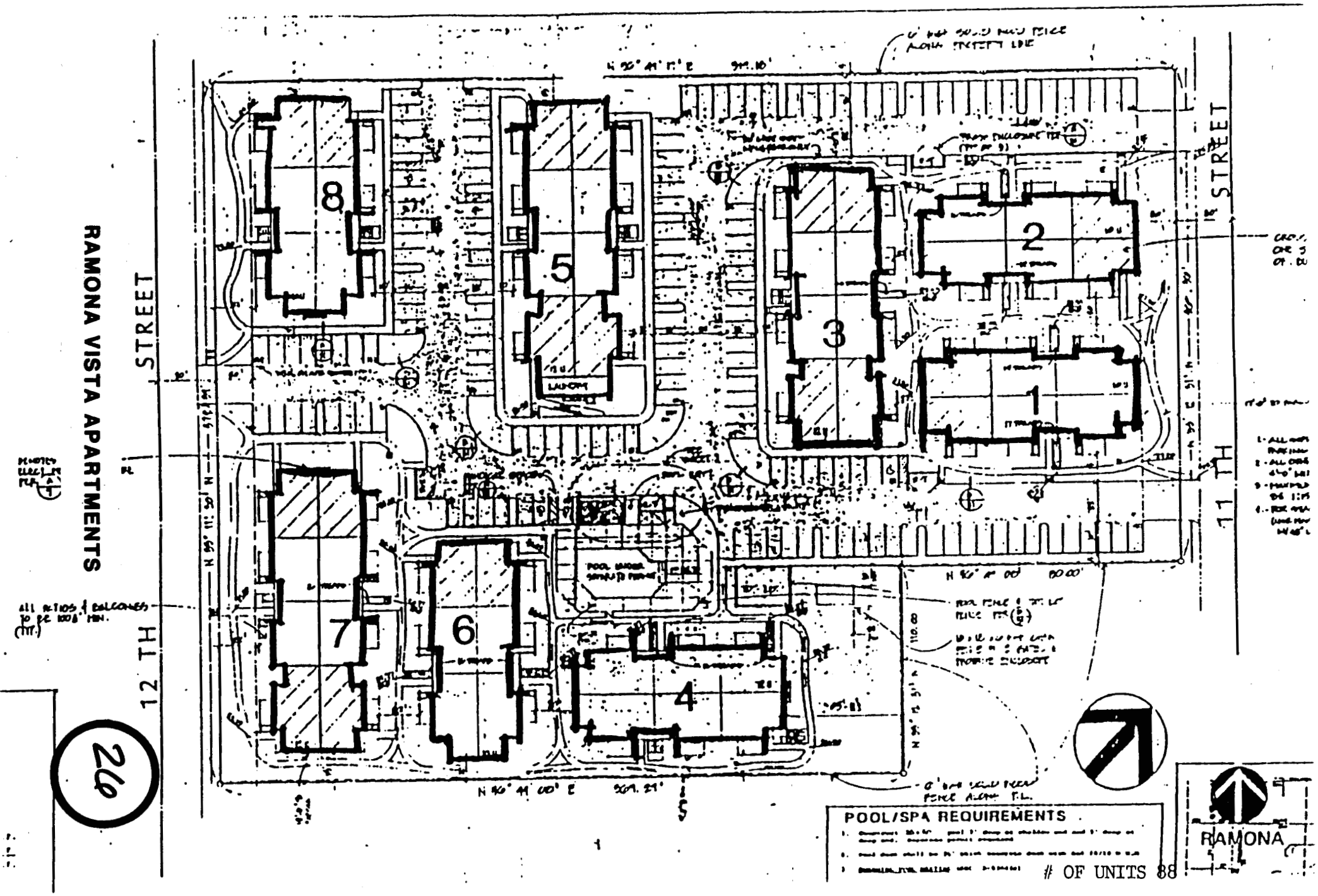

LA MESA PARK

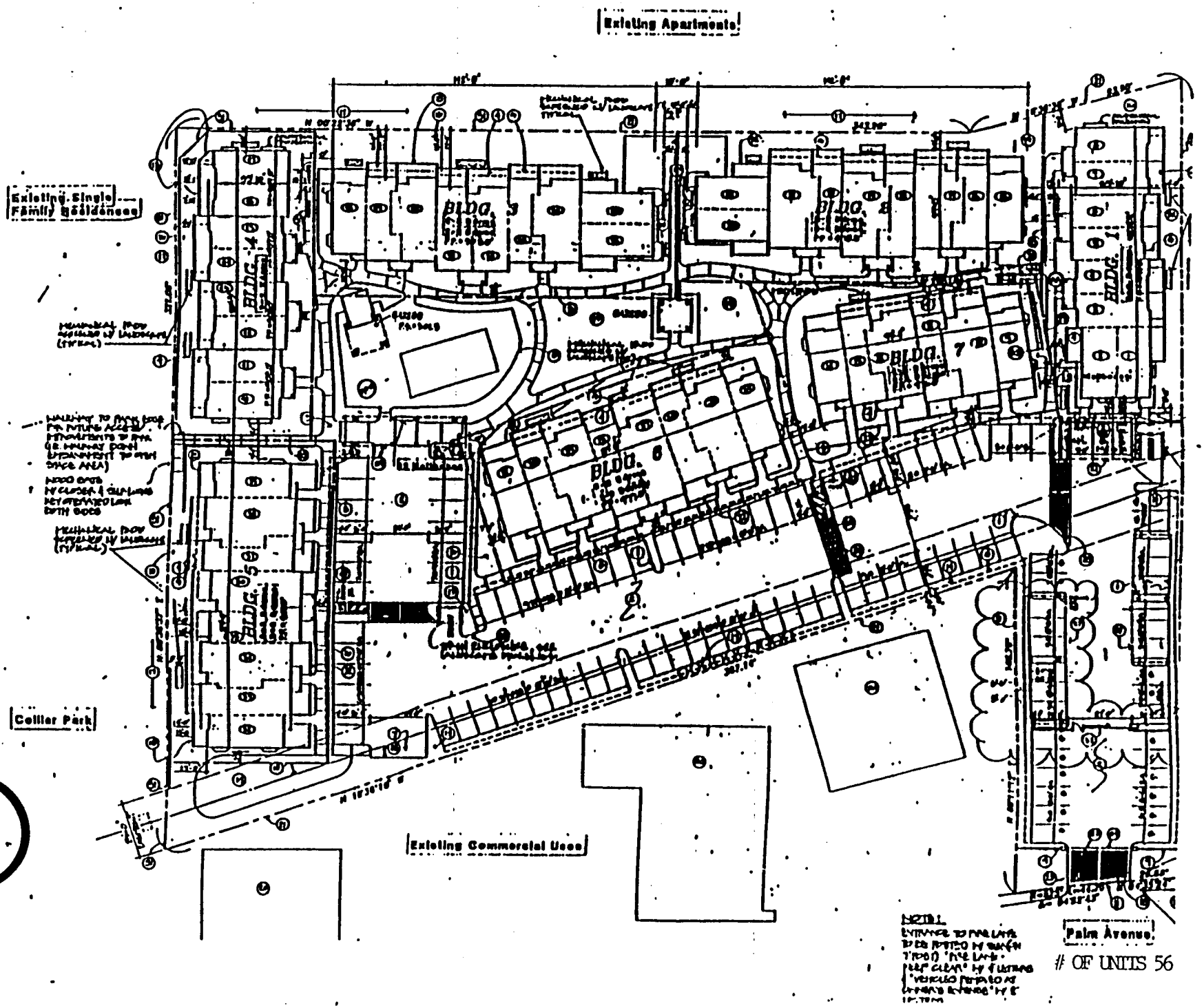

OF UNITS 56

27

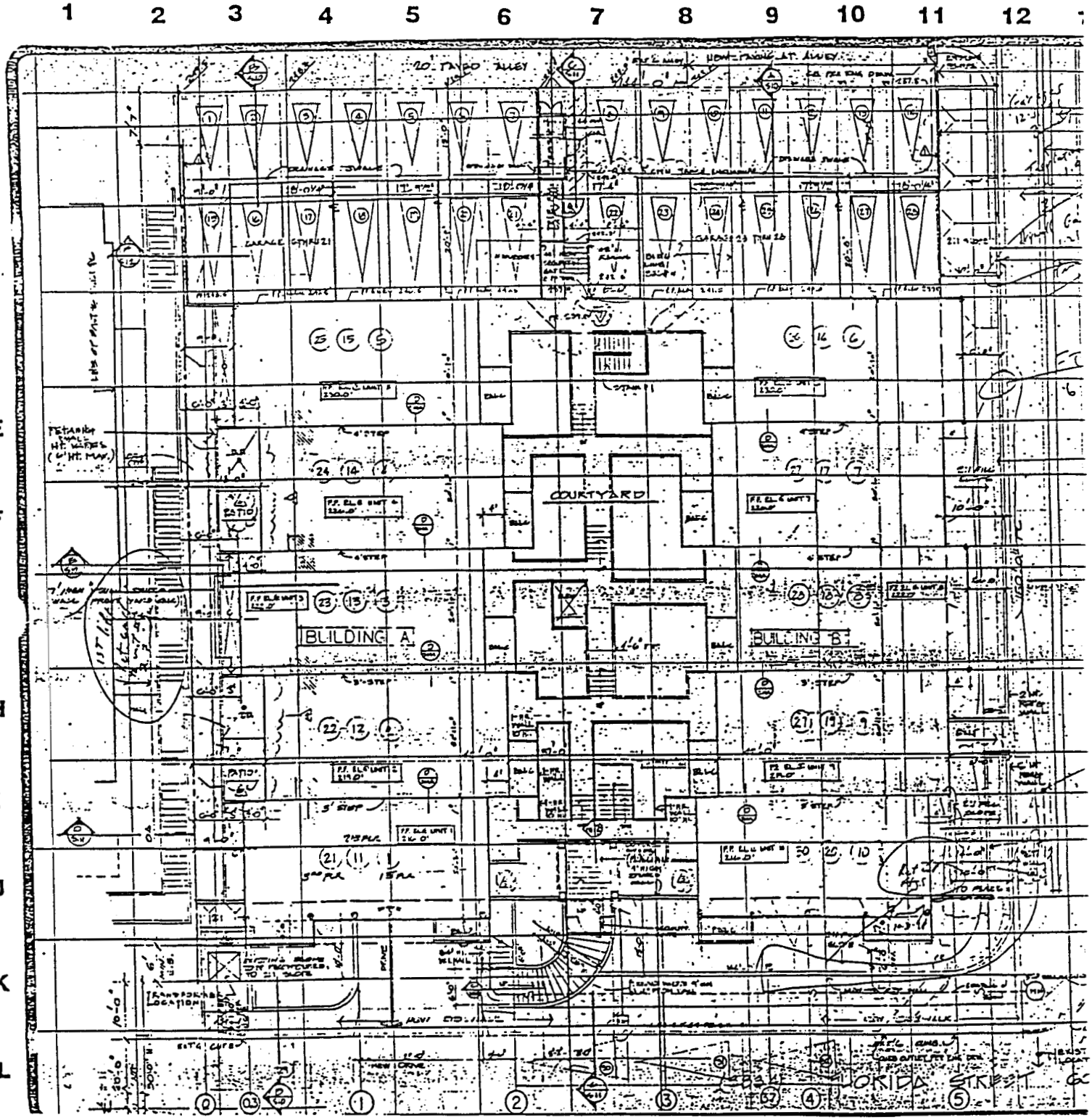

PARK SUMMIT

28

OF UNITS 30

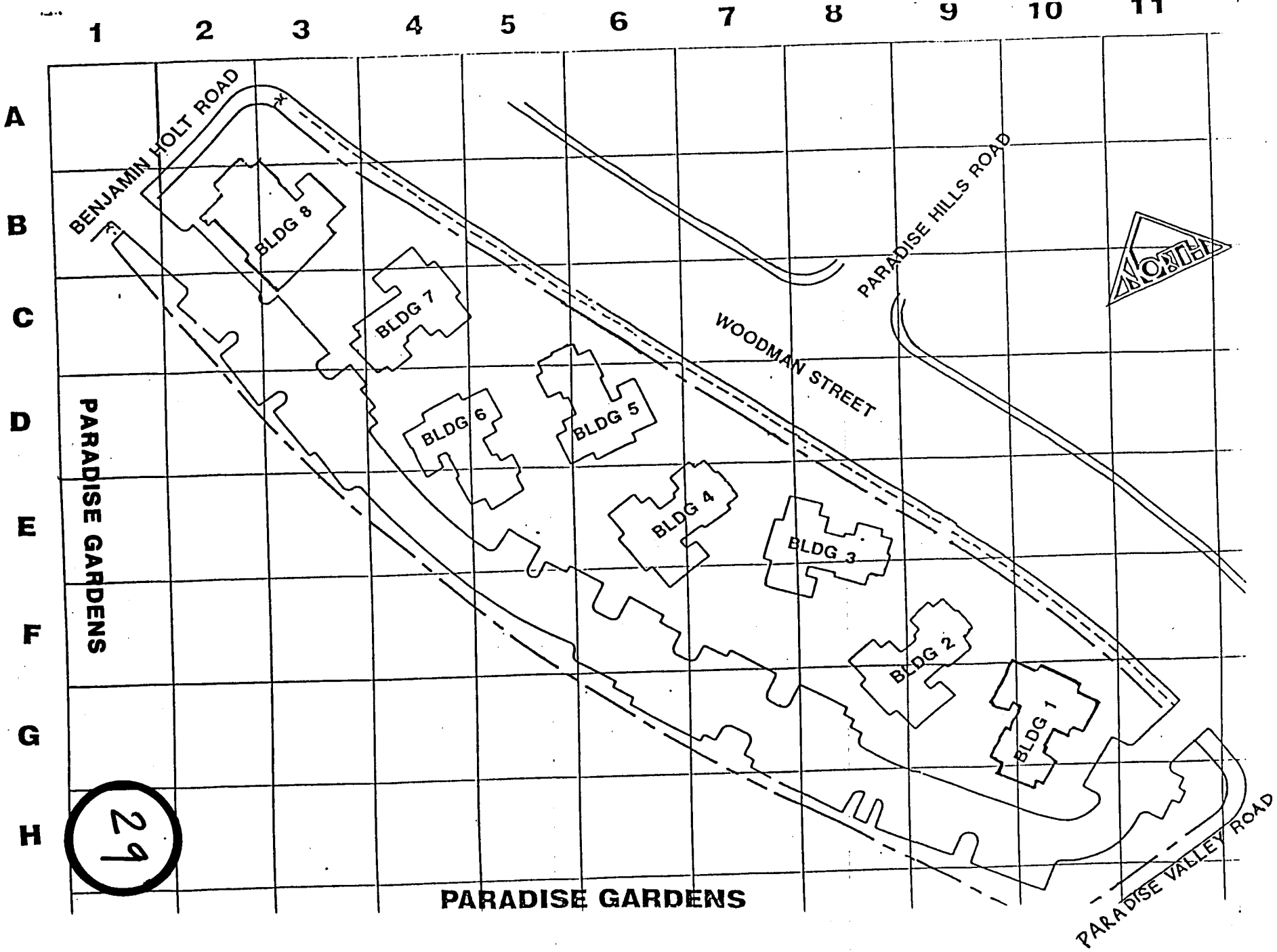
1
2
3
4
5
6
7
8
9
10
11
A
B
C
D
E
F
G
H
BENJAMIN HOLT ROAD
BLDG 8
BLDG 7
BLDG 6
BLDG 5
BLDG 4
BLDG 3
BLDG 2
BLDG 1
WOODMAN STREET
PARADISE HILLS ROAD
NORTH
PARADISE GARDENS
PARADISE GARDENS
PARADISE VALLEY ROAD
29

OF UNITS 46

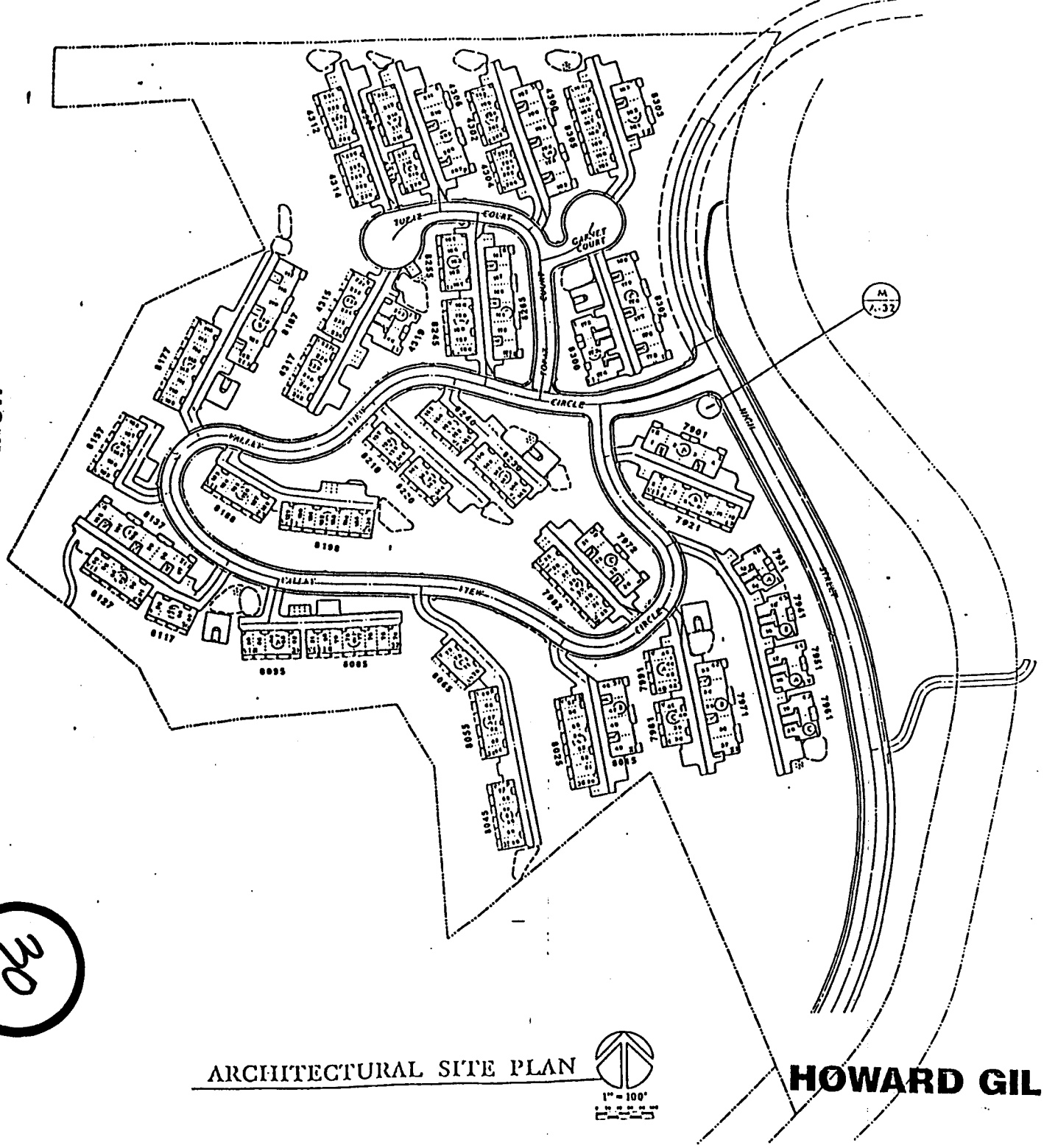

ARCHITECTURAL SITE PLAN

1" = 100'

HOWARD GILMORE TERRACE

OF UNITS 244

HOWARD GILMORE

30

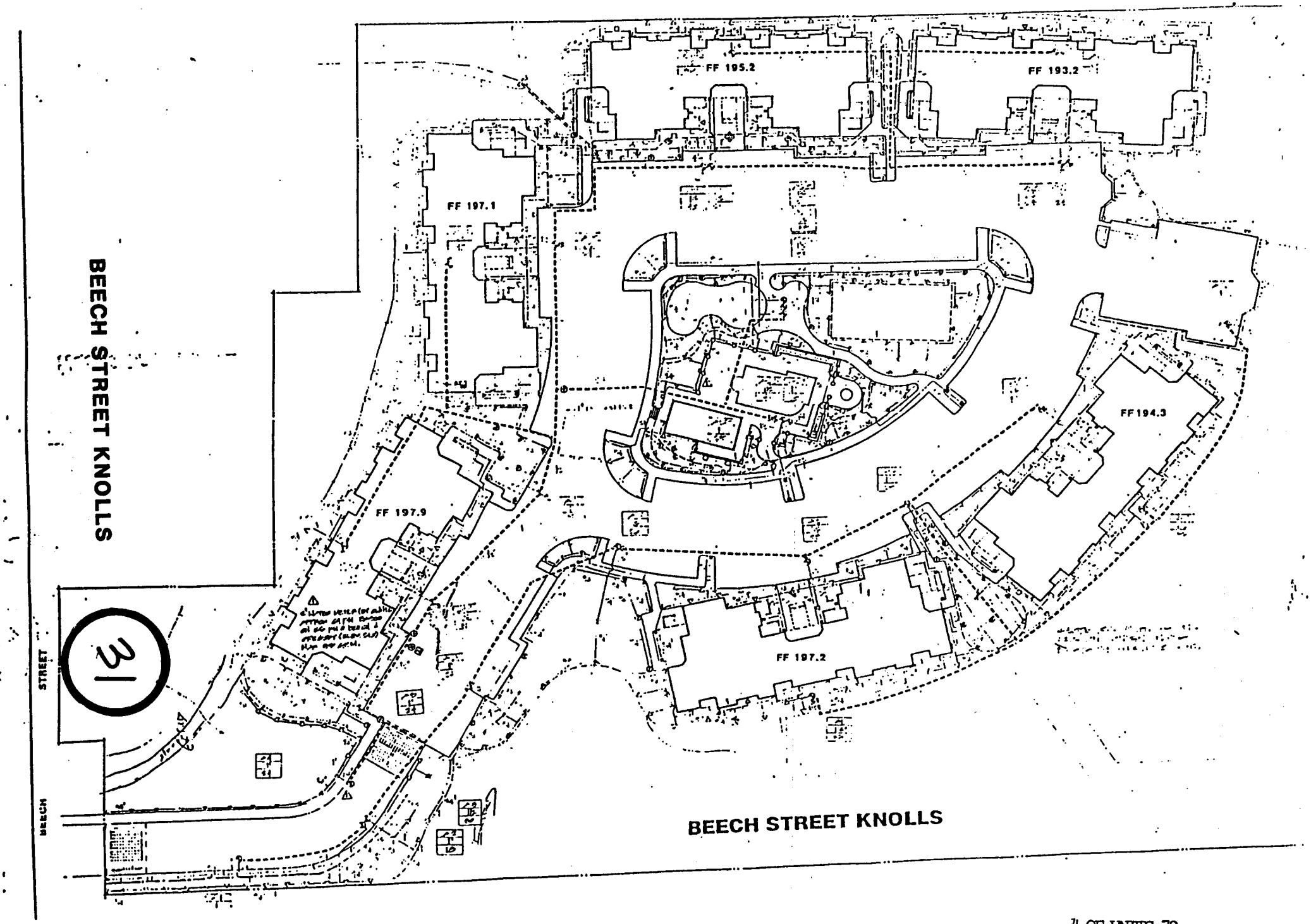
BEECH STREET KNOLLS
BEECH STREET
31
FF 195.2
FF 193.2
FF 197.1
FF 197.9
FF 194.3
FF 197.2
BEECH STREET KNOLLS

OF UNITS 72

HOLLY SQUARE

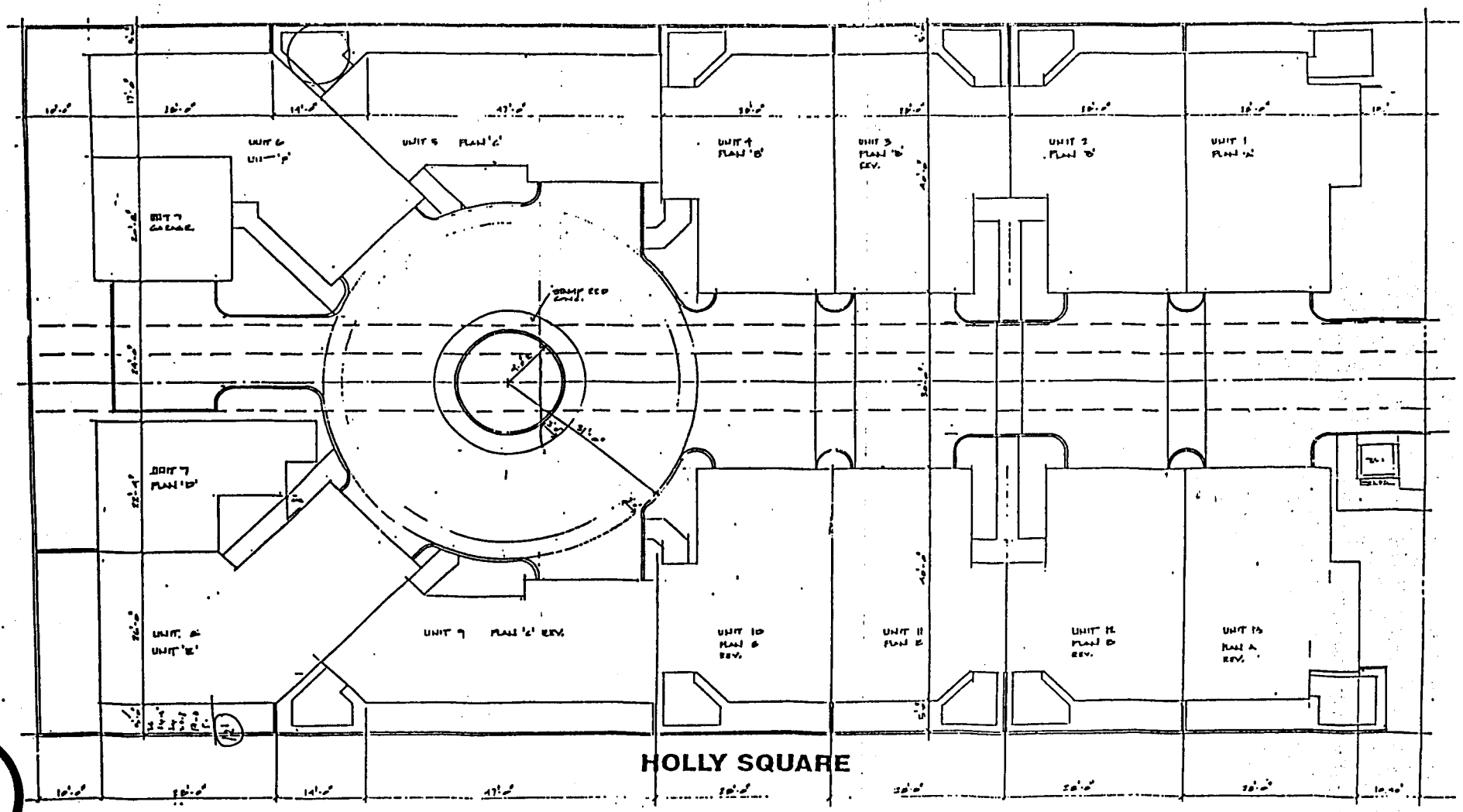

HOLLY SQUARE

32

OF UNITS 13

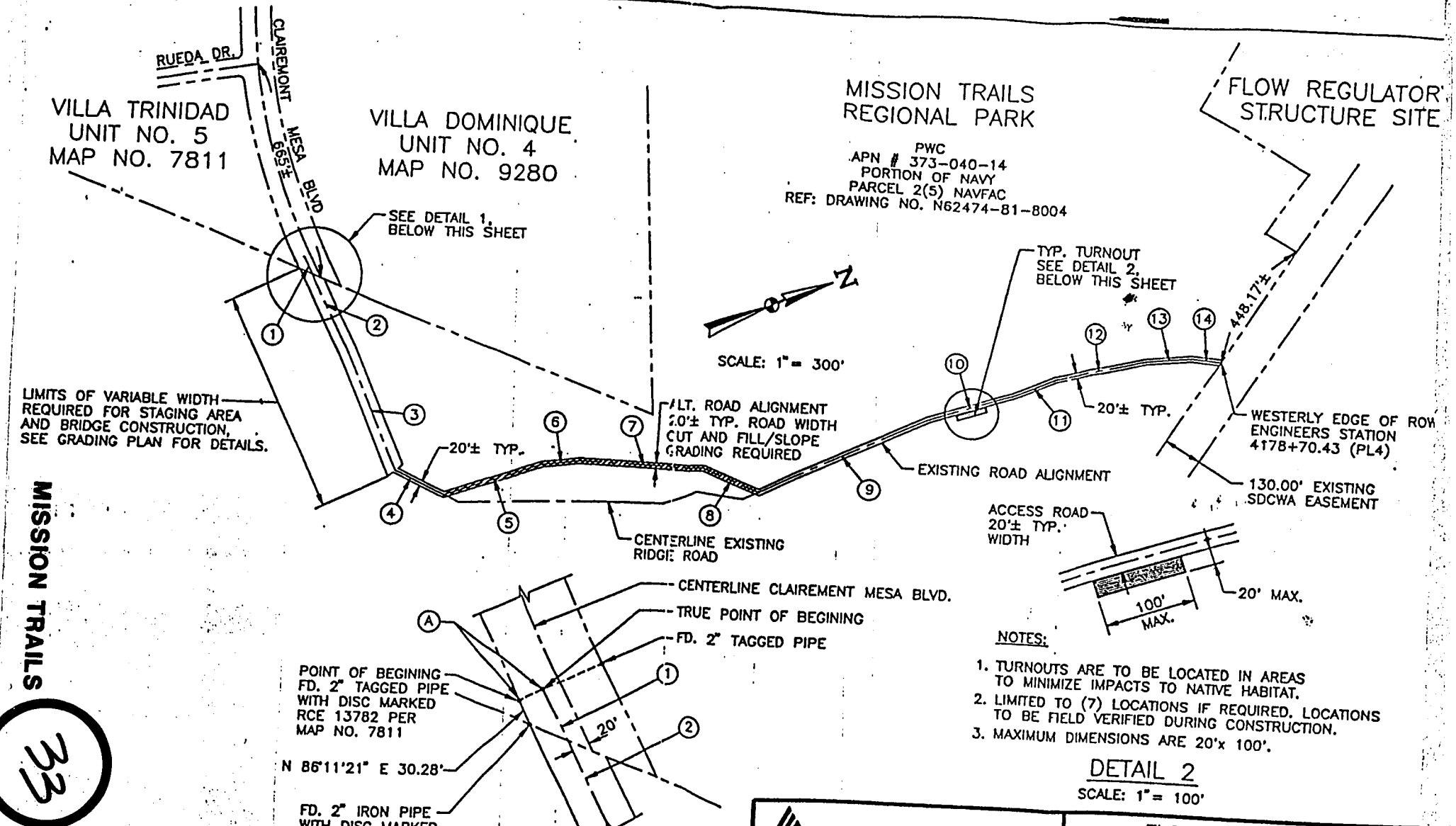

MISSION TRAILS

33

REPRO CED AT GOVERNMENT EXPENSE

EUCALYPTUS HILLS

34

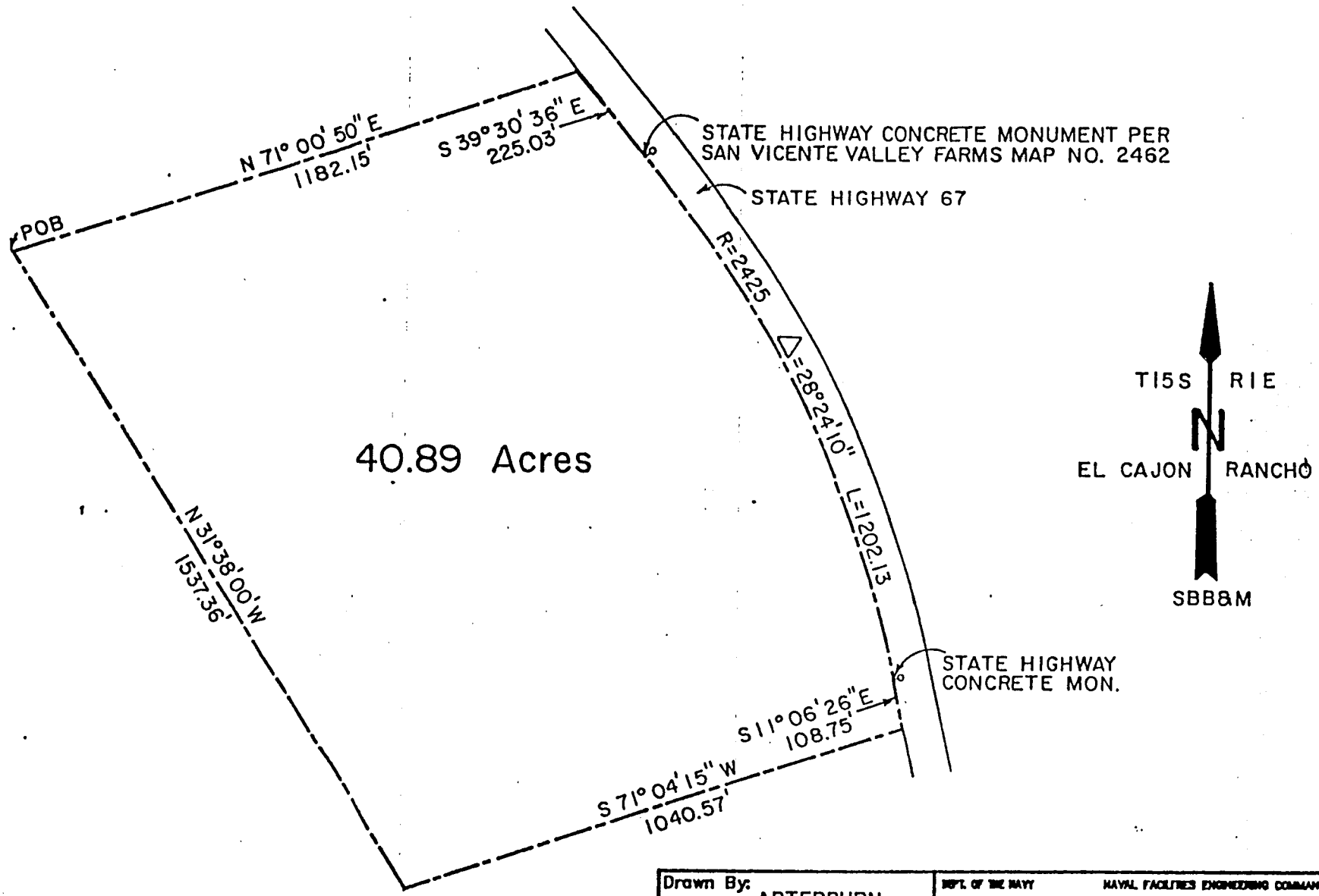

LEGEND:

——·—— = Proposed Acquisition Boundary Line

This drawing is based on Record of Survey Map No. 12022 of San Diego County, Tract No. 4292, Sheet 2 of 9.

SCALE 1" = 300' DATE 05/05/'89

Drawn By: ARTERBURN	DEPT. OF THE NAVY NAVAL FACILITIES ENGINEERING COMMAND WESTERN DIVISION, SAN BRUNO, CA
Reviewed By: NELSON	PUBLIC WORKS CENTER SAN DIEGO CALIFORNIA
APPROVED: 5/8/89	PROPOSED ACQUISITION EUCALYPTUS HILLS HOUSING
Director, Real Estate Division	WESTDIV DWG. NO. C-102675 / NAVFAC DWG. NO. 6238950

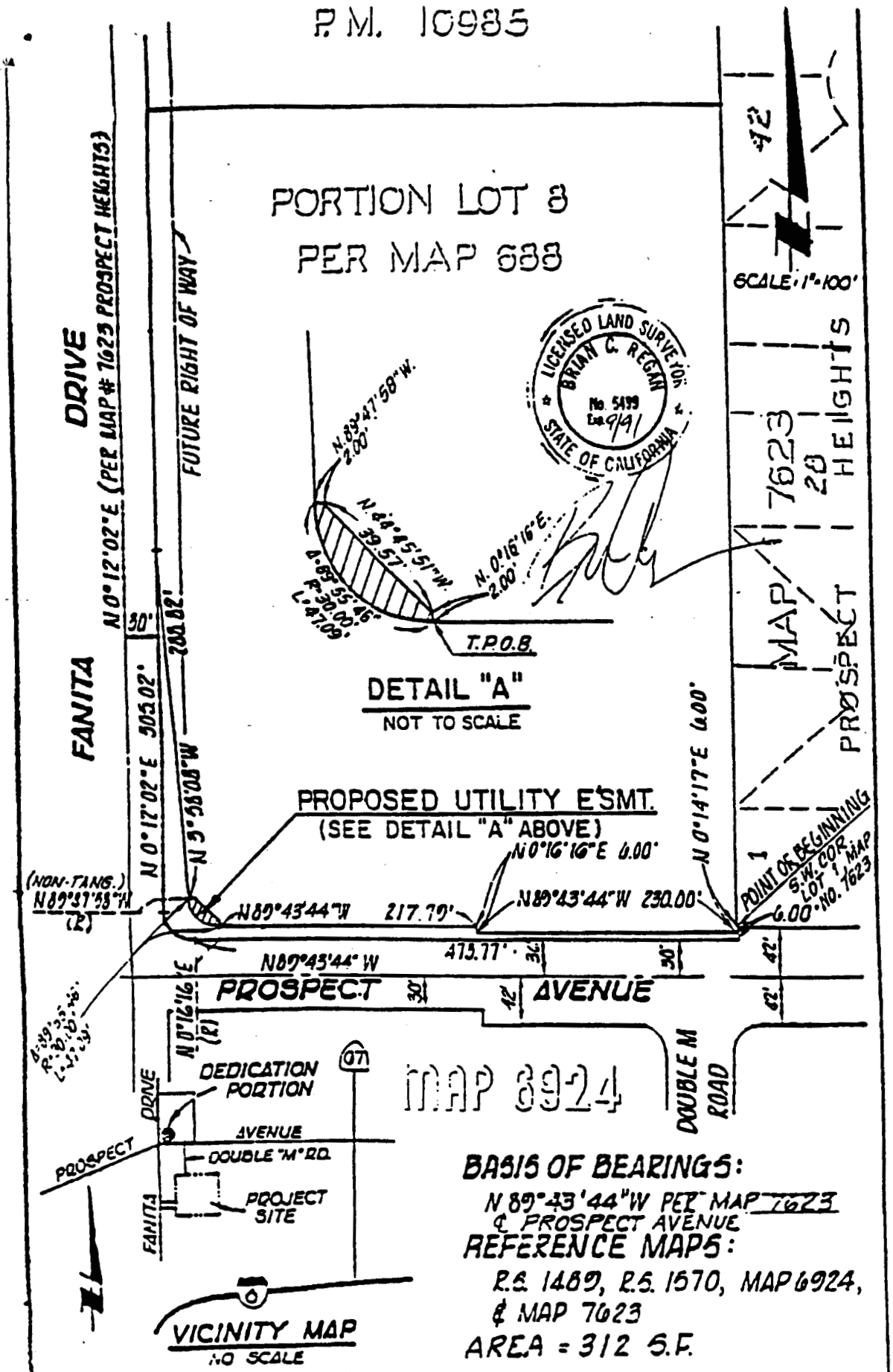

PLAT TO ILLUSTRATE UTILITY EASEMENT
PROSPECT AVENUE AND FANITA DRIVE

EXHIBIT "A"

SANTEE

35

MIRA MESA

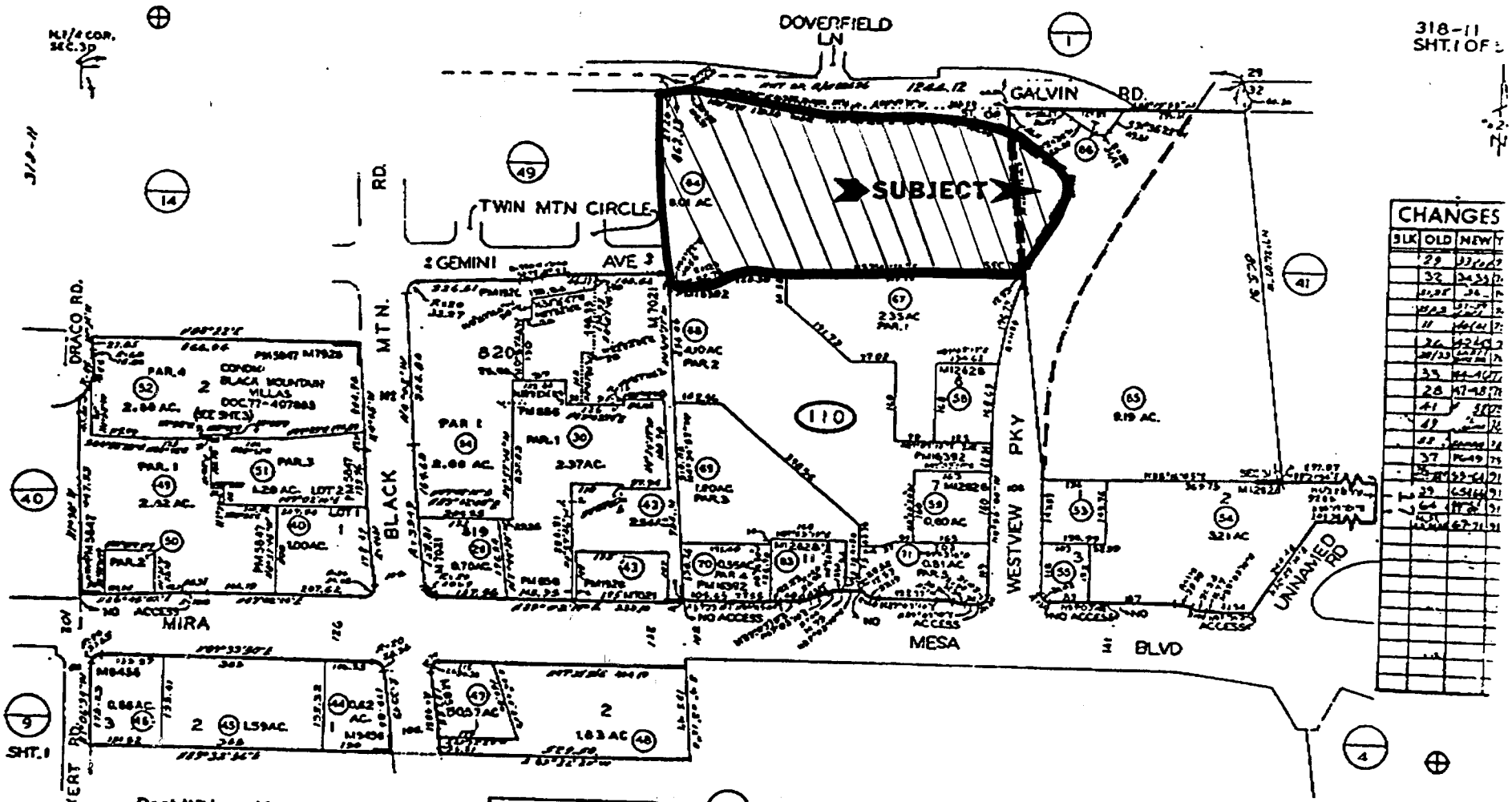

Post-it™ brand fax transmittal memo 7671 | # of pages ▸

To Bob March	From Claude Jones
Co.	Co.
Dept.	Phone #
Fax # X 66 220	Fax # X 21135

MAP 12628 - MESA SHOPPING CENTER EAST UNIT NO.'S 1&2
MAP 8510 - MIRA MESA MINI MALL
MAP 8456 - MIRA MESA COMMERCIAL PARK
MAP 7928 - LARWIN SQUARE WEST - UNIT NO. 1
MAP 7021 - LARWIN MESA VIEW UNIT NO. 2
SEC 31 - T14S-R2W - FOR NE 1/4
ROS 3933

Assessor's Parcel Map

MIRA MESA

36

JAN-28-94 FRI 14:02 SMDTV 09P P.01

SUPSHIPs

SUPERVISORs of SHIPBUILDING, CONVERSION and REPAIR
Capacity Data Call # 11
Military Value Data Call # 47

ACTIVITY LIST:

Type	Title	Location
Supervisor of Shipbuilding, Conversion and Repair, USN	SUPSHIP BATH	Bath ME
Supervisor of Shipbuilding, Conversion and Repair, USN	SUPSHIP CHARLESTON	Charleston SC
Supervisor of Shipbuilding, Conversion and Repair, USN	SUPSHIP GROTON	Groton CT
Supervisor of Shipbuilding, Conversion and Repair, USN	SUPSHIP JACKSONVILLE	Jacksonville FL
Supervisor of Shipbuilding, Conversion and Repair, USN	SUPSHIP LONG BEACH	Long Beach CA
Supervisor of Shipbuilding, Conversion and Repair, USN	SUPSHIP NEW ORLEANS	New Orleans LA
Supervisor of Shipbuilding, Conversion and Repair, USN	SUPSHIP NEWPORT NEWS	Newport News VA
Supervisor of Shipbuilding, Conversion and Repair, USN	SUPSHIP PASCAGOULA	Pascagoula MS
Supervisor of Shipbuilding, Conversion and Repair, USN	SUPSHIP PORTSMOUTH	Portsmouth VA
Supervisor of Shipbuilding, Conversion and Repair, USN	SUPSHIP SAN DIEGO	San Diego CA
Supervisor of Shipbuilding, Conversion and Repair, USN	SUPSHIP SAN FRANCISCO	San Francisco CA
Supervisor of Shipbuilding, Conversion and Repair, USN	SUPSHIP SEATTLE	Seattle WA
Supervisor of Shipbuilding, Conversion and Repair, USN	SUPSHIP STURGEON BAY	Sturgeon Bay WI

HEADQUARTERS LIST:

Type	Title
Supervisor of Shipbuilding, Conversion and Repair, USN	Commander, Naval Sea Systems Command

BRUNSWICK NAVAL AIR STATION (ANNEX) TOPSHAM, ME
DEFENSE AUDITING AGENCY (DCAA) BATH, ME
SUPERVISOR OF SHIPBUILDING, CONVERSION & REPAIR, USN BATH, ME
BRUNSWICK NAVAL AIR STATION BRUNSWICK, ME
DEFENSE CONTRACT, ADMIN. SERV MGT PORTLAND, ME
SUPERVISOR OF SHIPBUILDING, CONVERSION & REPAIR, USN (PORTLAND, ME FACILITY)
PORTSMOUTH NAVAL SHIPYARD KITTERY, ME

31 JAN 1994

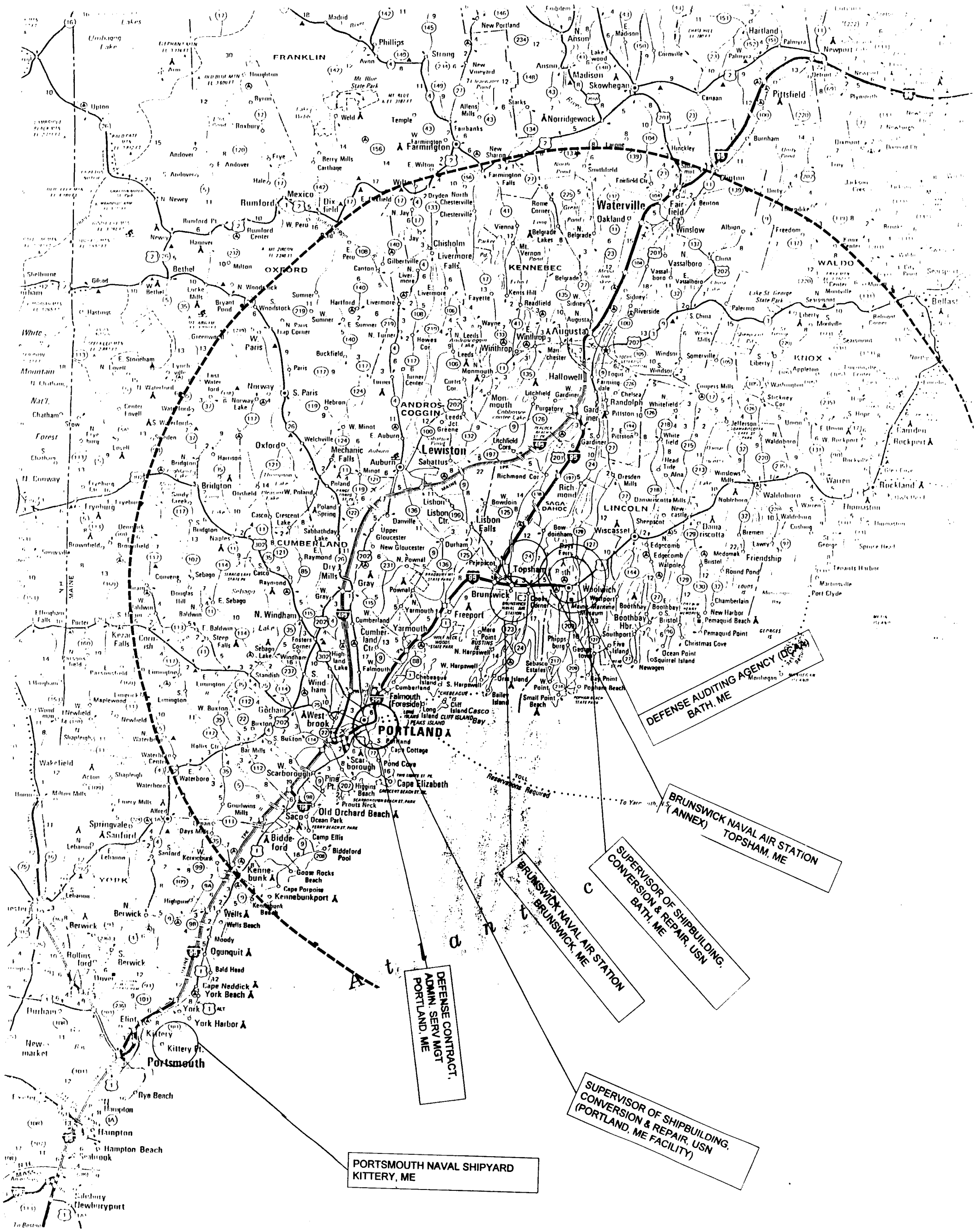
DEFENSE AUDITING AGENCY (DCAA)
BATH, ME
BRUNSWICK NAVAL AIR STATION
TOPSHAM, ME
(ANNEX)
SUPERVISOR OF SHIPBUILDING,
CONVERSION & REPAIR, USN
BATH, ME
BRUNSWICK NAVAL AIR STATION
BRUNSWICK, ME
DEFENSE CONTRACT,
ADMIN. SERV MGT
PORTLAND, ME
SUPERVISOR OF SHIPBUILDING,
CONVERSION & REPAIR, USN
(PORTLAND, ME FACILITY)
PORTSMOUTH NAVAL SHIPYARD
KITTERY, ME
Atlantic
PORTLAND
Lewiston
Augusta
Waterville
Portsmouth
Brunswick
Bath
Biddeford
Saco
Sanford
Rumford
Farmington
Skowhegan
Norway
S. Paris
Oxford
Bridgton
Gray
Yarmouth
Freeport
Wiscasset
Rockland
Belfast
Camden
Rockport
Thomaston
Kennebunk
Kennebunkport
Wells
Ogunquit
York
Kittery
Hampton
Newburyport
Westbrook
Scarborough
Old Orchard Beach
Cape Elizabeth
Falmouth (Foreside)
Winthrop
Hallowell
Gardiner
Randolph
Pittsfield
Newport
Madison
Norridgewock
Farmington
Mexico
Rumford
Bethel
Dixfield
Chisholm
Livermore Falls
Oakland
Fairfield
Winslow
Vassalboro
Waldoboro
Damariscotta
Boothbay Hbr.
Bowdoinham
Topsham
Lisbon Falls
Mechanic Falls
Auburn
Sabattus
Richmond
Dresden
Wells
Ogunquit
Kittery
Portsmouth
Hampton
Newburyport
Saco
Biddeford
Kennebunk
Kennebunkport
Wells
Ogunquit
Bald Head
Cape Neddick
York Beach
York
York Harbor
Kittery
Kittery Pt.
Rye Beach
Hampton
Hampton Beach
Seabrook
Salisbury
Newburyport
To Boston
Reservations Required
TOLL
To Yarmouth, N.S.
FRANKLIN
OXFORD
KENNEBEC
WALDO
KNOX
LINCOLN
ANDROS-COGGIN
CUMBERLAND
YORK
MAINE
MASS.
Mt. Blue State Park
Umbagog Lake
Androscoggin Lake
Cobbossee Contee Lake
Sebago Lake
Casco Bay
Long Island
Cliff Island
Peaks Island
Cape Elizabeth
Cape Cottage
Pond Cove
Higgins Beach
Prouts Neck
Scarborough
Pine Pt.
Ocean Park
Camp Ellis
Biddeford Pool
Goose Rocks Beach
Cape Porpoise
Kennebunk Beach
Wells Beach
Moody
Bald Head
Cape Neddick
York Beach
York Harbor
Kittery Pt.
Rye Beach
Hampton Beach
Seabrook
Newburyport
Salisbury
Bar Mills
Saco
Ocean Park
Camp Ellis
Biddeford Pool
Goose Rocks Beach
Cape Porpoise
Kennebunkport
Kennebunk Beach
Wells Beach
Moody
Ogunquit
Bald Head
Cape Neddick
York Beach
York
York Harbor
Kittery
Kittery Pt.
Rye Beach
Hampton
Hampton Beach
Seabrook
Salisbury
Newburyport
To Boston

31 MAR 1994

LOCATION OF BIW FACILITIES

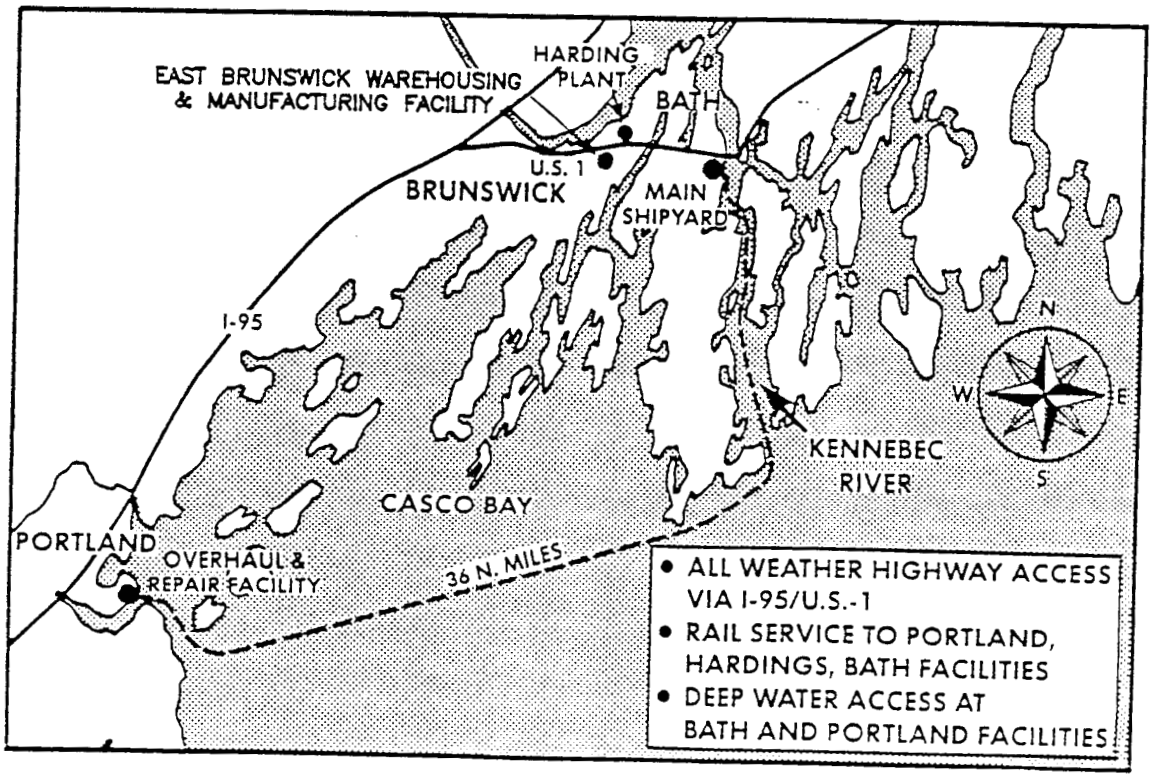

31 JAN 1994

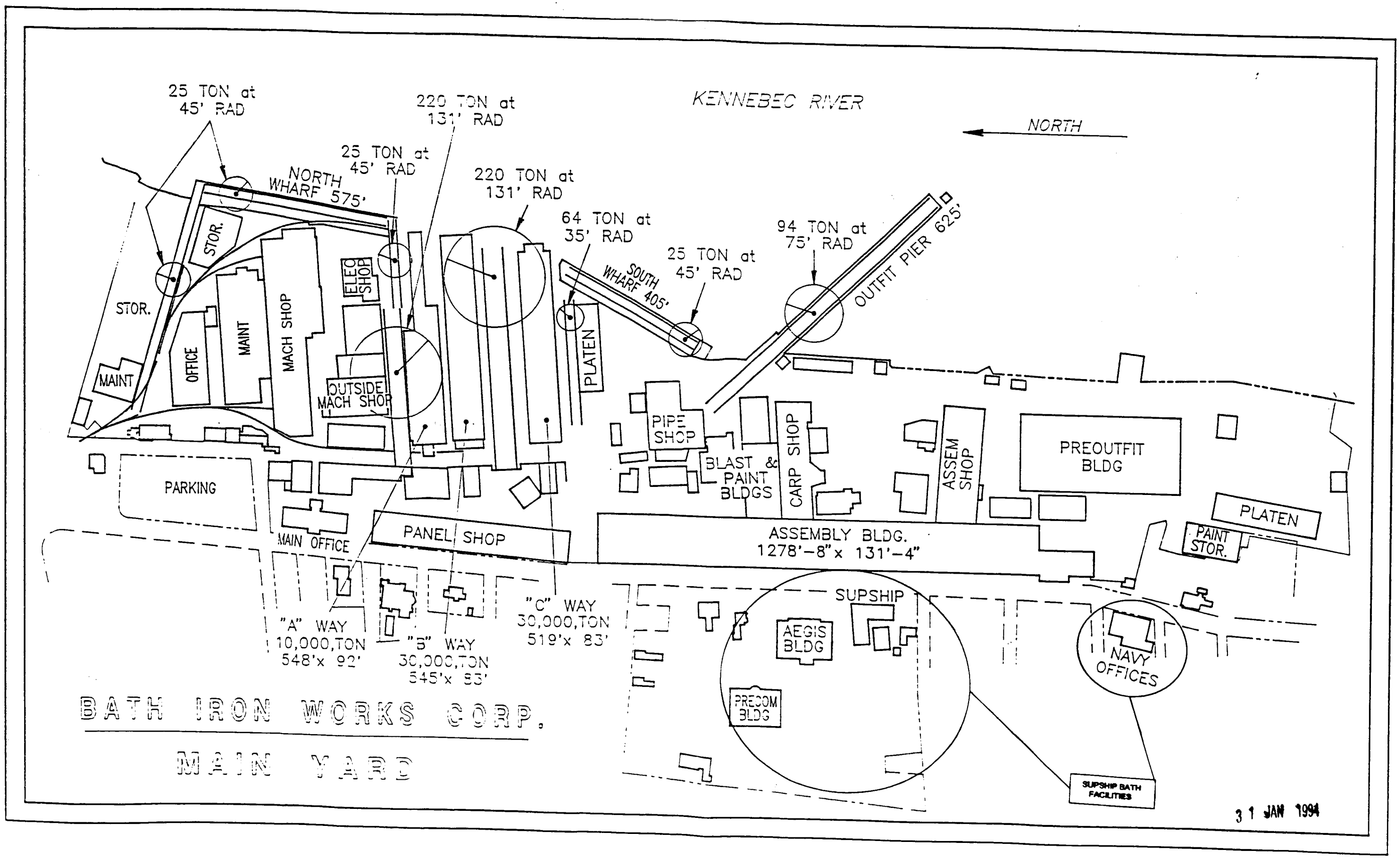
KENNEBEC RIVER
NORTH
25 TON at 45' RAD
220 TON at 131' RAD
25 TON at 45' RAD
NORTH WHARF 575'
220 TON at 131' RAD
64 TON at 35' RAD
94 TON at 75' RAD
25 TON at 45' RAD
SOUTH WHARF 405'
OUTFIT PIER 625'
STOR.
STOR.
MAINT
OFFICE
MAINT
MACH SHOP
ELEC SHOP
OUTSIDE MACH SHOP
PLATEN
PIPE SHOP
BLAST & PAINT BLDGS
CARP SHOP
ASSEM SHOP
PREOUTFIT BLDG
PARKING
MAIN OFFICE
PANEL SHOP
ASSEMBLY BLDG. 1278'-8" x 131'-4"
PLATEN
PAINT STOR.
"A" WAY 10,000,TON 548'x 92'
"B" WAY 30,000,TON 545'x 83'
"C" WAY 30,000,TON 519'x 83'
SUPSHIP
AEGIS BLDG
PRECOM BLDG
NAVY OFFICES
SUPSHIP BATH FACILITIES
BATH IRON WORKS CORP.
MAIN YARD
31 JAN 1994

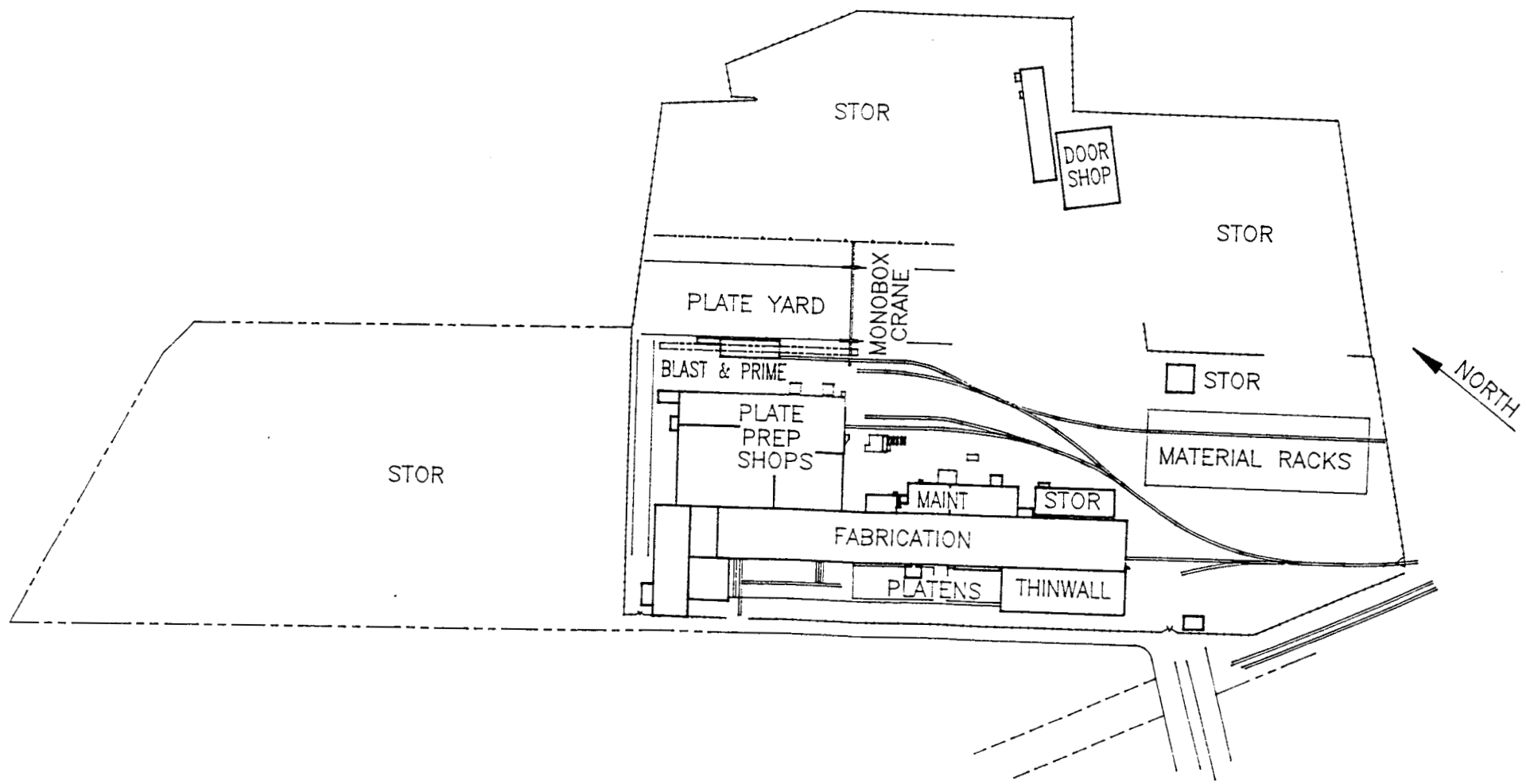

BATH IRON WORKS CORP.

HARDINGS FACILITY

31 JAN 1994

JAN 1994

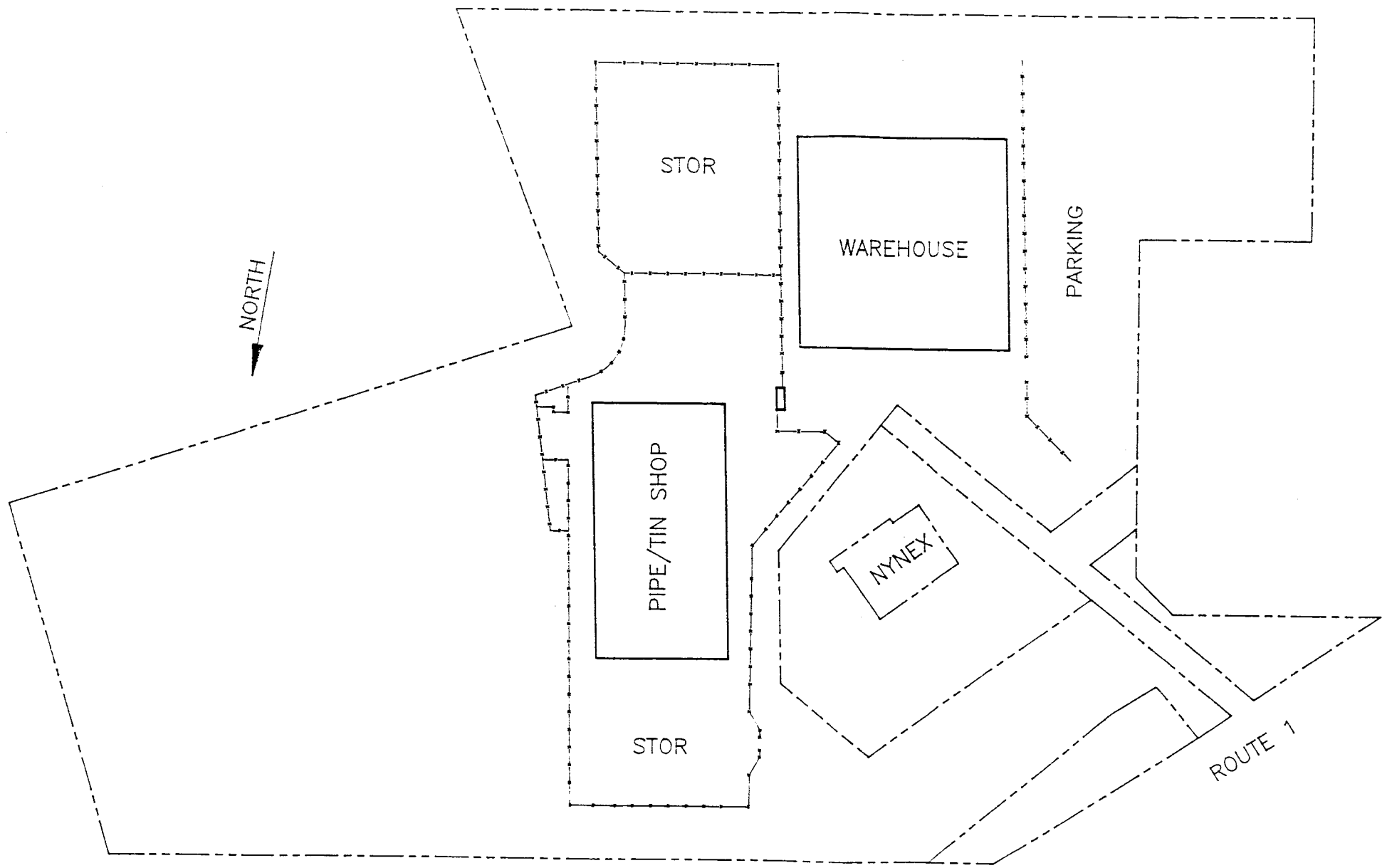

BATH IRON WORKS CORP.

EAST BRUNSWICK FACILITY

31 JAN 1994

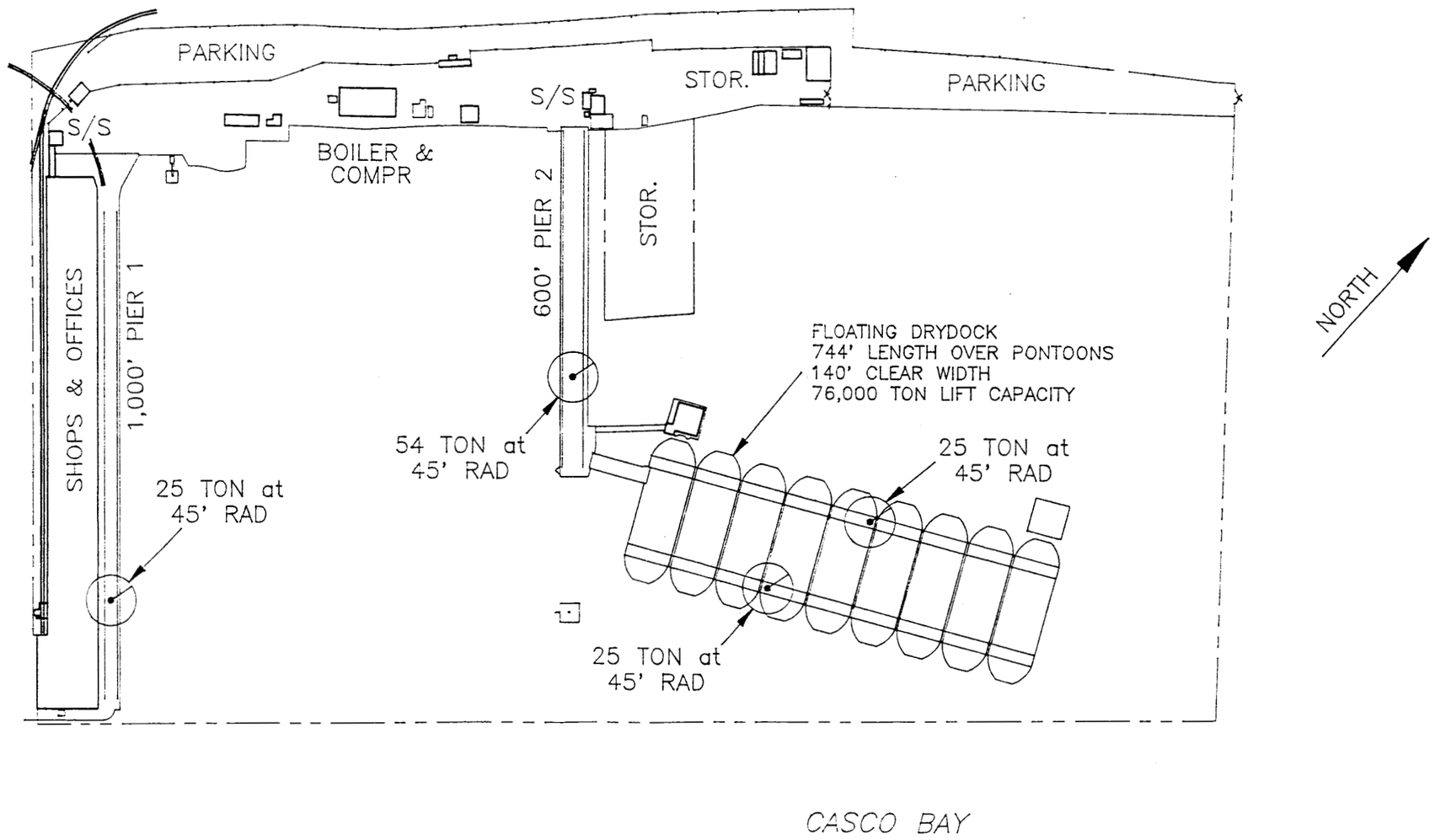

BATH IRON WORKS CORP.

PORTLAND FACILITY

31 JAN 1994

SUPSHIP

SUPSHIP CHARLESTON
3601 MEETING STREET RD
CHARLESTON, SC 29405-5733 (A GSA-LEASED FACILITY)

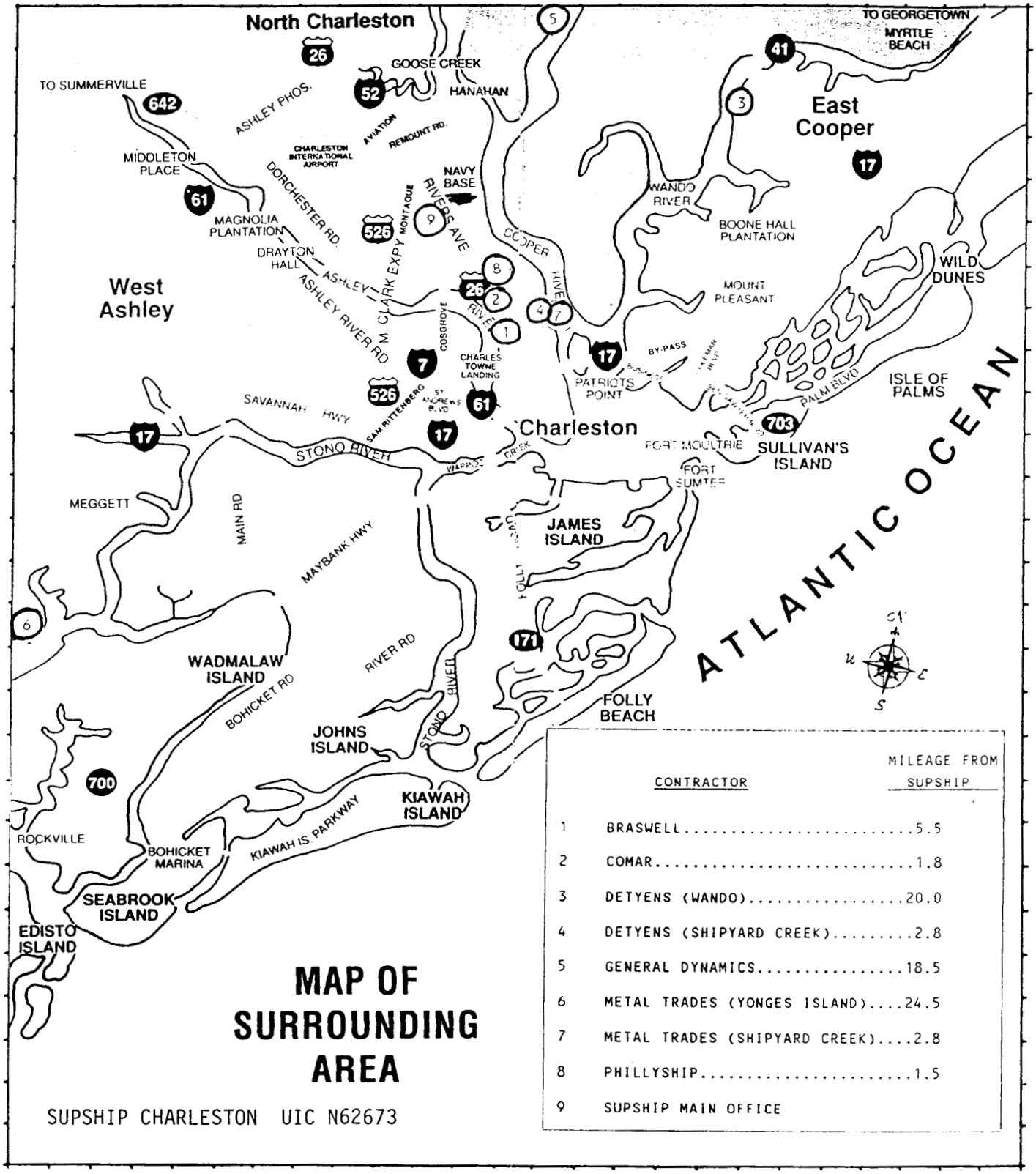

MAP OF SURROUNDING AREA

	CONTRACTOR	MILEAGE FROM SUPSHIP
1	BRASWELL	5.5
2	COMAR	1.8
3	DETYENS (WANDO)	20.0
4	DETYENS (SHIPYARD CREEK)	2.8
5	GENERAL DYNAMICS	18.5
6	METAL TRADES (YONGES ISLAND)	24.5
7	METAL TRADES (SHIPYARD CREEK)	2.8
8	PHILLYSHIP	1.5
9	SUPSHIP MAIN OFFICE	

SUPSHIP CHARLESTON UIC N62673

SUPERVISOR OF SHIPBUILDING,
CONVERSION AND REPAIR, USN

CHARLESTON, SC

I cer[illegible] that I have surveyed the property shown hereon, that this pla[illegible] the dimens[illegible] that all necessary markers have been installed the ratio of precision of th[illegible] field survey is 1/10,000 and the area of Lot W was determined by the D.M.D. Meth[illegible]

James F. Bennett

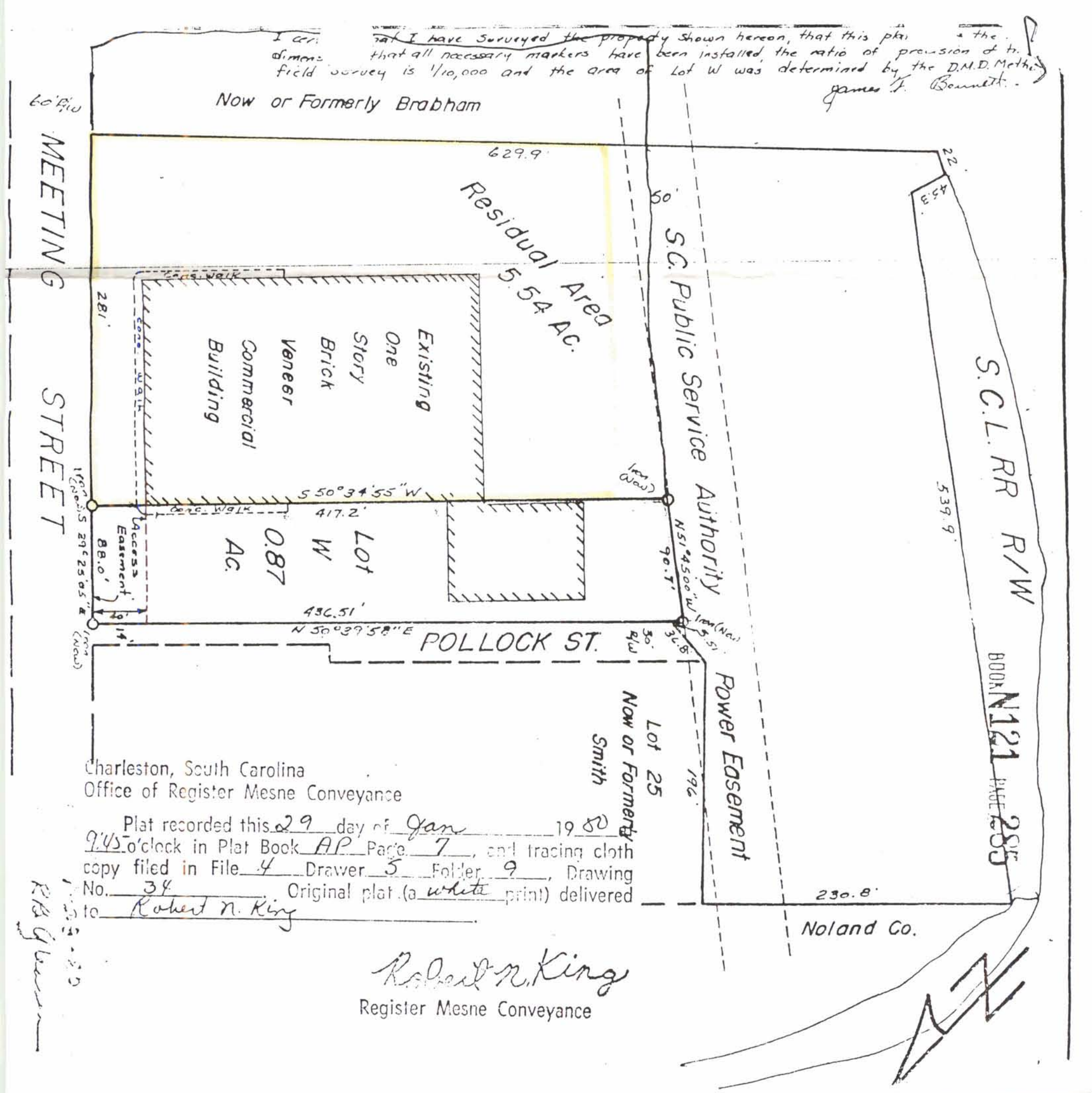

Charleston, South Carolina
Office of Register Mesne Conveyance

Plat recorded this 29 day of Jan 1980 9:45 o'clock in Plat Book AP Page 7, and tracing cloth copy filed in File 4 Drawer 5 Folder 9, Drawing No. 34. Original plat (a white print) delivered to Robert N. King

Robert N. King
Register Mesne Conveyance

Groton

SUPSHIP, Groton

FOR OFFICIAL USE ONLY

GD/EBAW Groton

SUPSHIP, Groton
FOR OFFICIAL USE ONLY
GD/EBDIV QP

GD/EBDiv Groton Facility

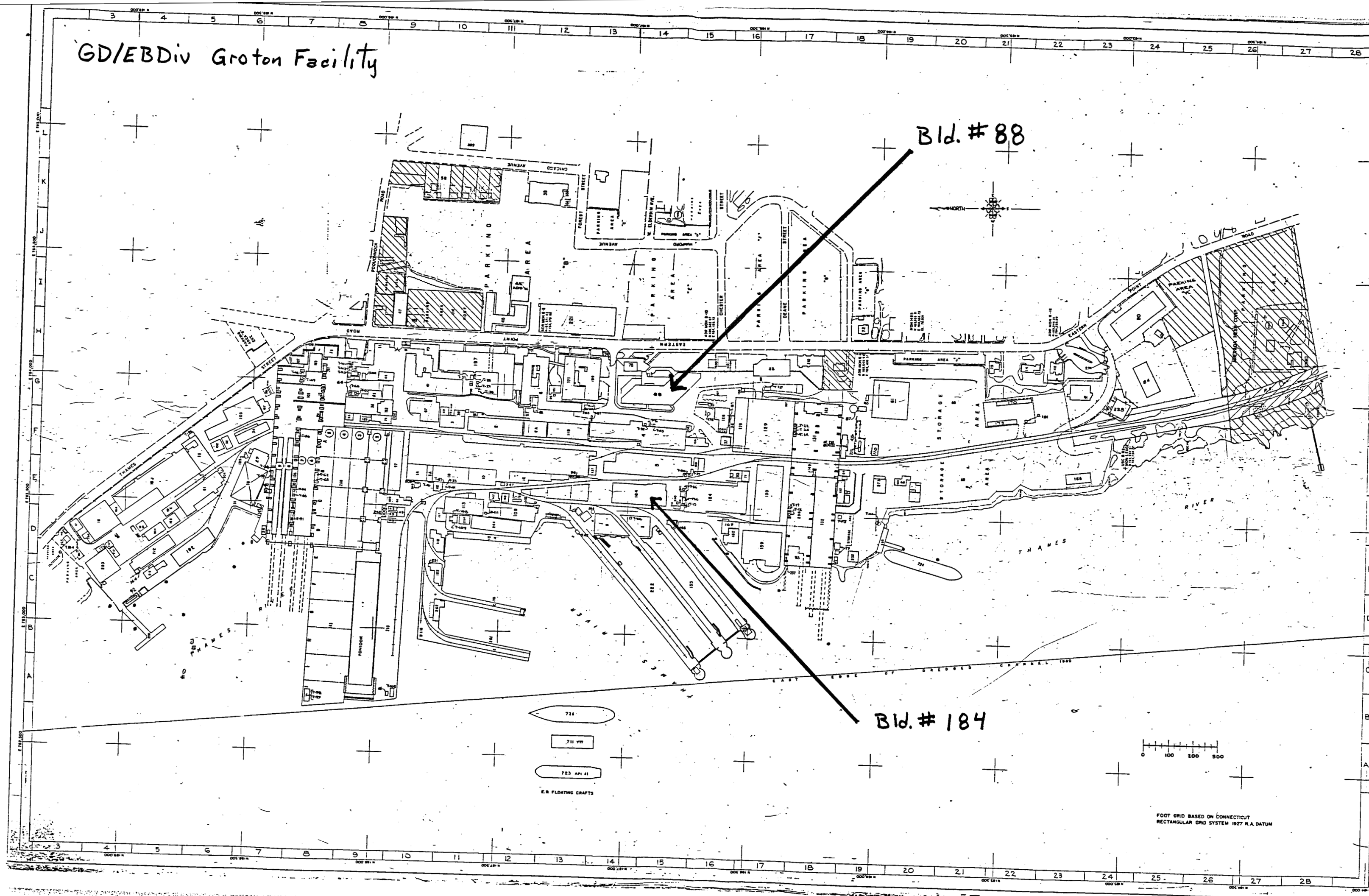

R=95%

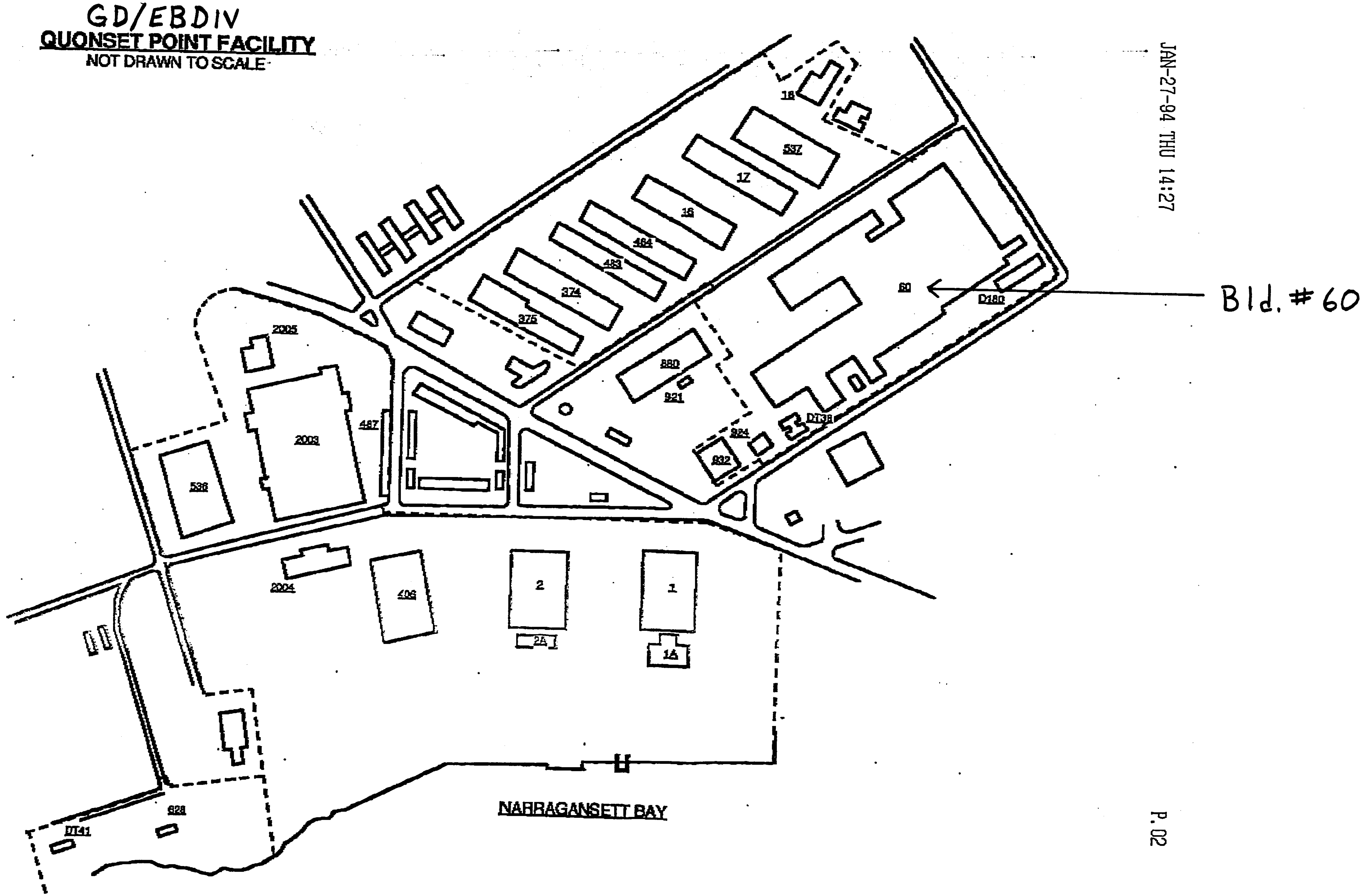
GD/EBDIV
QUONSET POINT FACILITY
NOT DRAWN TO SCALE
18
537
17
16
484
483
374
375
2005
2003
487
536
60
D180
880
921
924
DT38
932
2004
406
2
2A
1
1A
628
DT41
NARRAGANSETT BAY
Bld. #60

EXHIBIT 2B

SUPSHIP GROTON
UIC# 62789

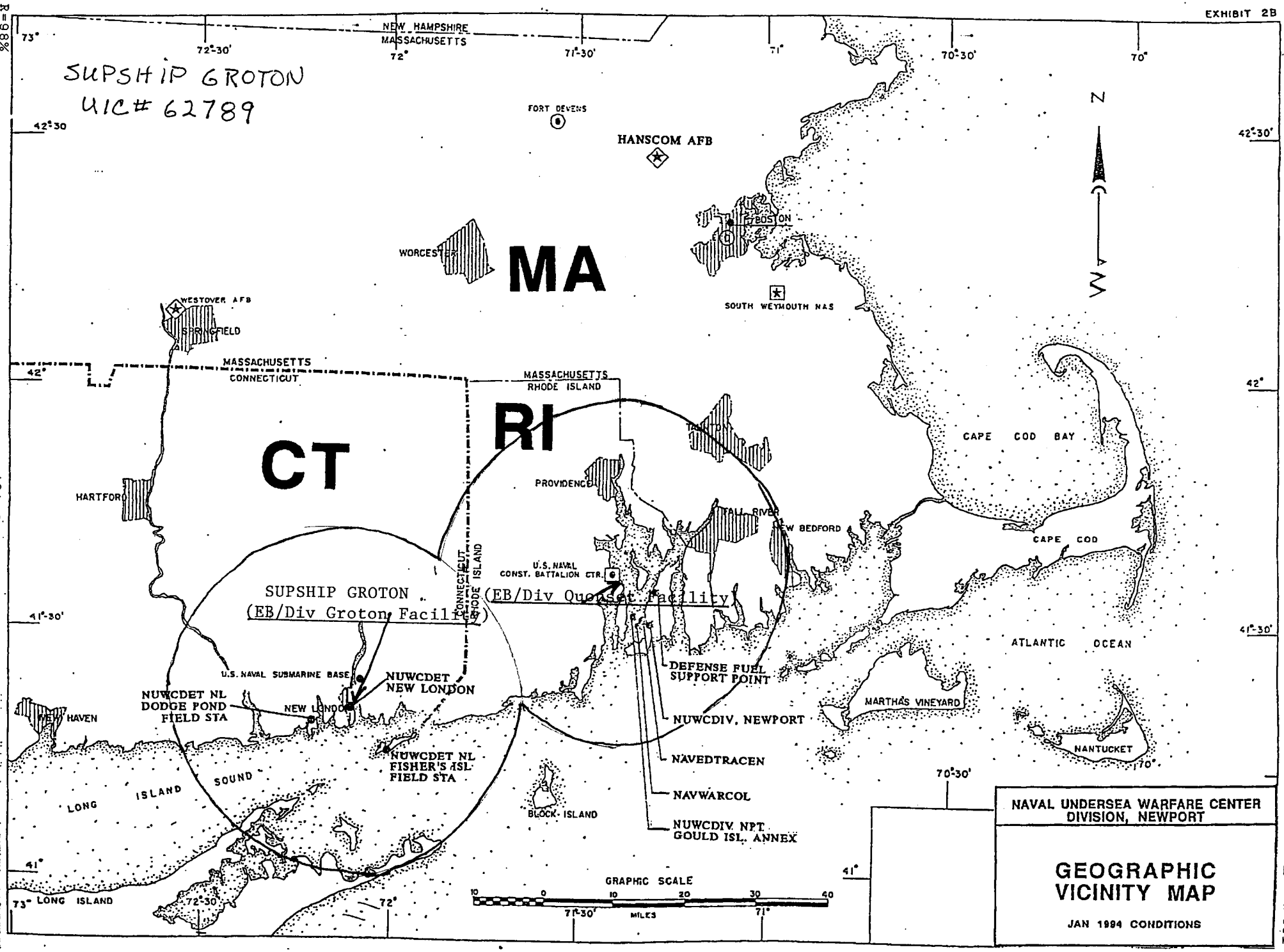

NAVAL UNDERSEA WARFARE CENTER
DIVISION, NEWPORT

GEOGRAPHIC VICINITY MAP

JAN 1994 CONDITIONS

FOR OFFICIAL USE ONLY

FOR OFFICIAL USE ONLY

This document is too large to be scanned in for electronic view. It is a map regarding Newport News Shipbuilding and Dry Dock Co. Newport News, VA 23607

Pascagoula

SUPSHIP PASCAGOULA [redacted]

OCT 93
ENCL 2

Ingalls Shipbuilding

Division Facilities Locator

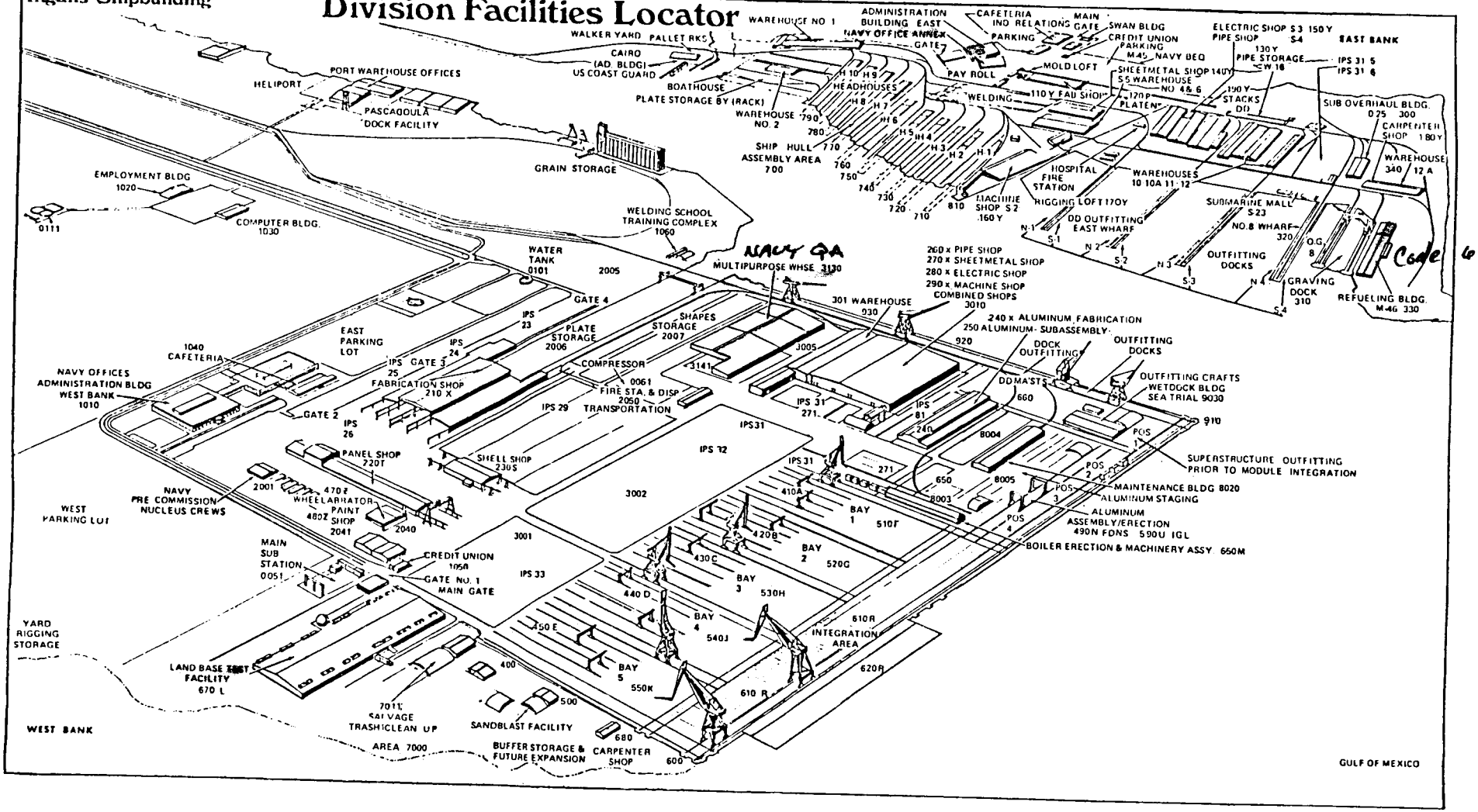

NAVY LAKESIDE MANOR 6 oct 93

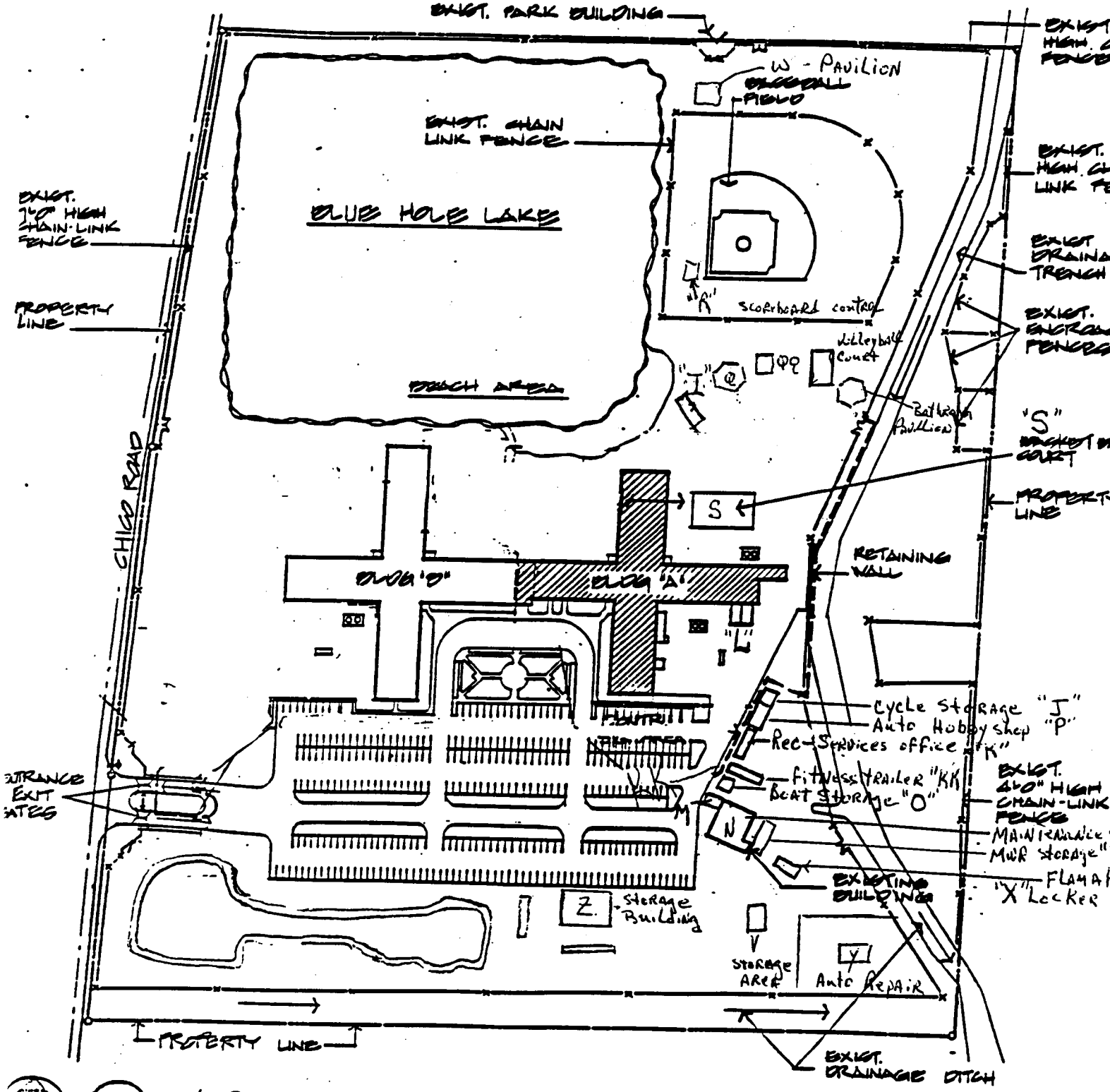

1 OVERALL SITE PLAN - EXISTING

02/02 SCALE: 1"=120'-0"

Q - PAVILLION

QQ - CONCESSION

M - MAINTENANCE OFFICE

H - STORAGE AREA East of "J" "P"



AERIAL PHOTO NAVY SUPPORT
FACILITY 3500 CHICOT ROAD
ENCL 3 SEP 92

D-2036-1

PASCAGOULA AREA

OCT 93
ENCL 2

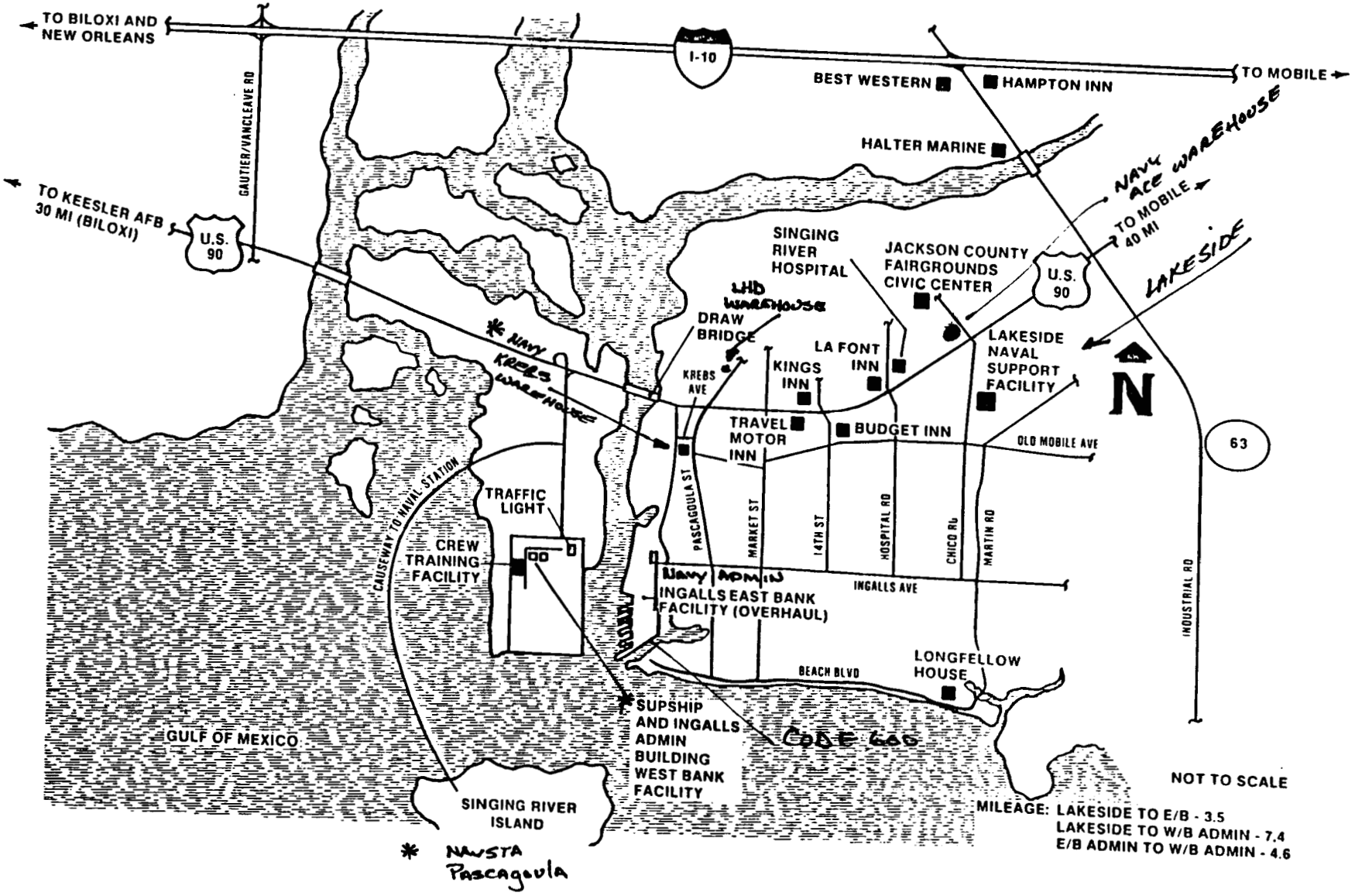

SUPSHIP PASCAGOULA - LOCAL AREA MAP

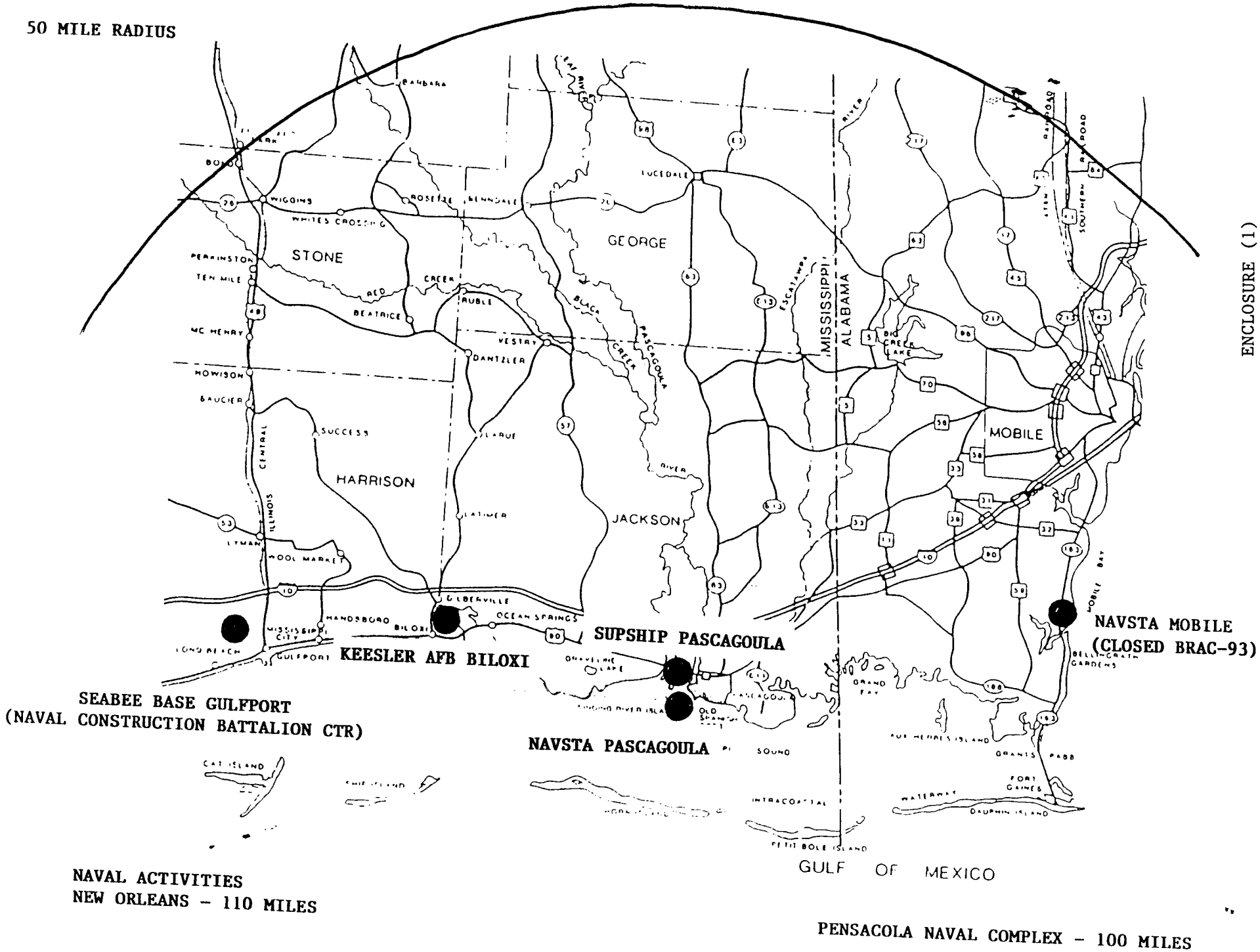

ENCLOSURE (1)
02-94

Portsmouth

San Francisco

OCT 87
NO CHANGES

Building 813:
Offices and warehouse for SUPSHIP and ~~others~~ PERA (SURFACE).

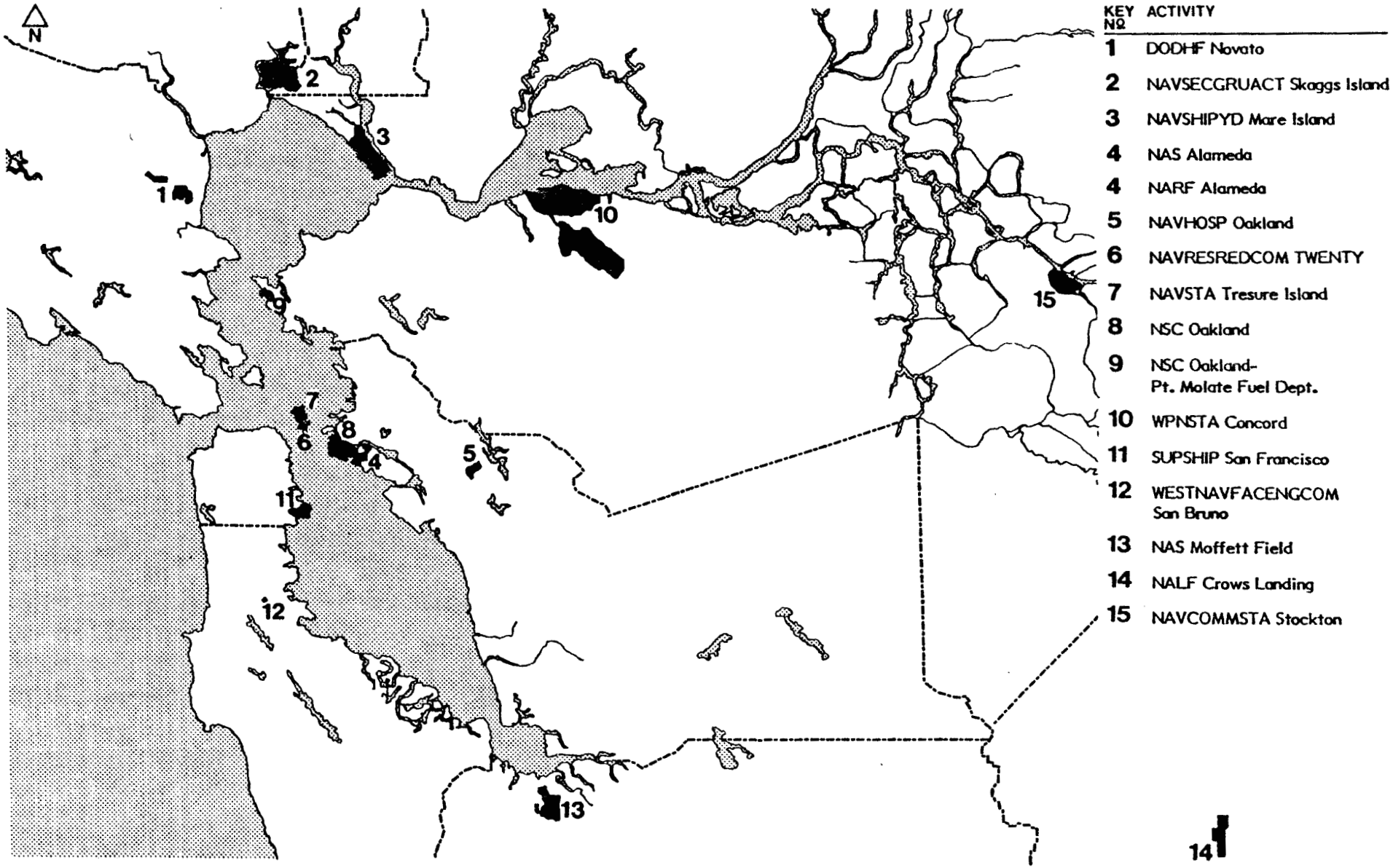

ACTIVITY LOCATIONS

JAN 1986

RP/SF

Western Division - Naval Facilities Engineering Command

REGIONAL PLAN FOR SAN FRANCISCO BAY AREA NAVAL SHORE ACTIVITIES

No Changes

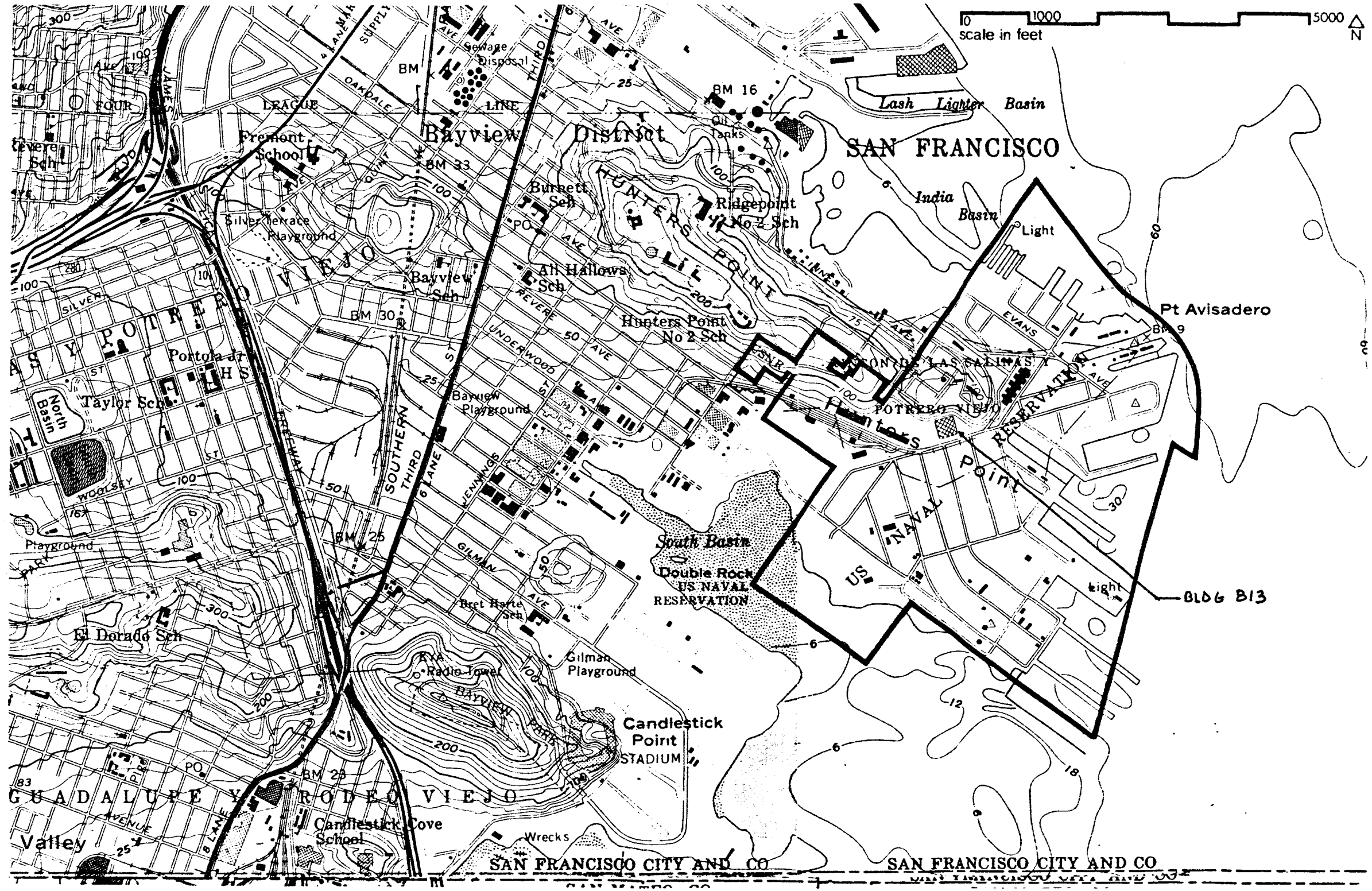

SUPERVISOR OF SHIPBUILDING CONVERSION AND REPAIR SAN FRANCISCO

JAN 1986



Western Division - Naval Facilities Engineering Command

REGIONAL PLAN FOR SAN FRANCISCO BAY AREA NAVAL SHORE ACTIVITIES

AD SIGNIFICANT CHANGES TO HUNTERS POINT

Seattle

SUPSHIP SEATTLE
TOP TWO FLOORS OF
PORT GARDNER BLDG.
2802 WETMORE AVE.
EVERETT, WA



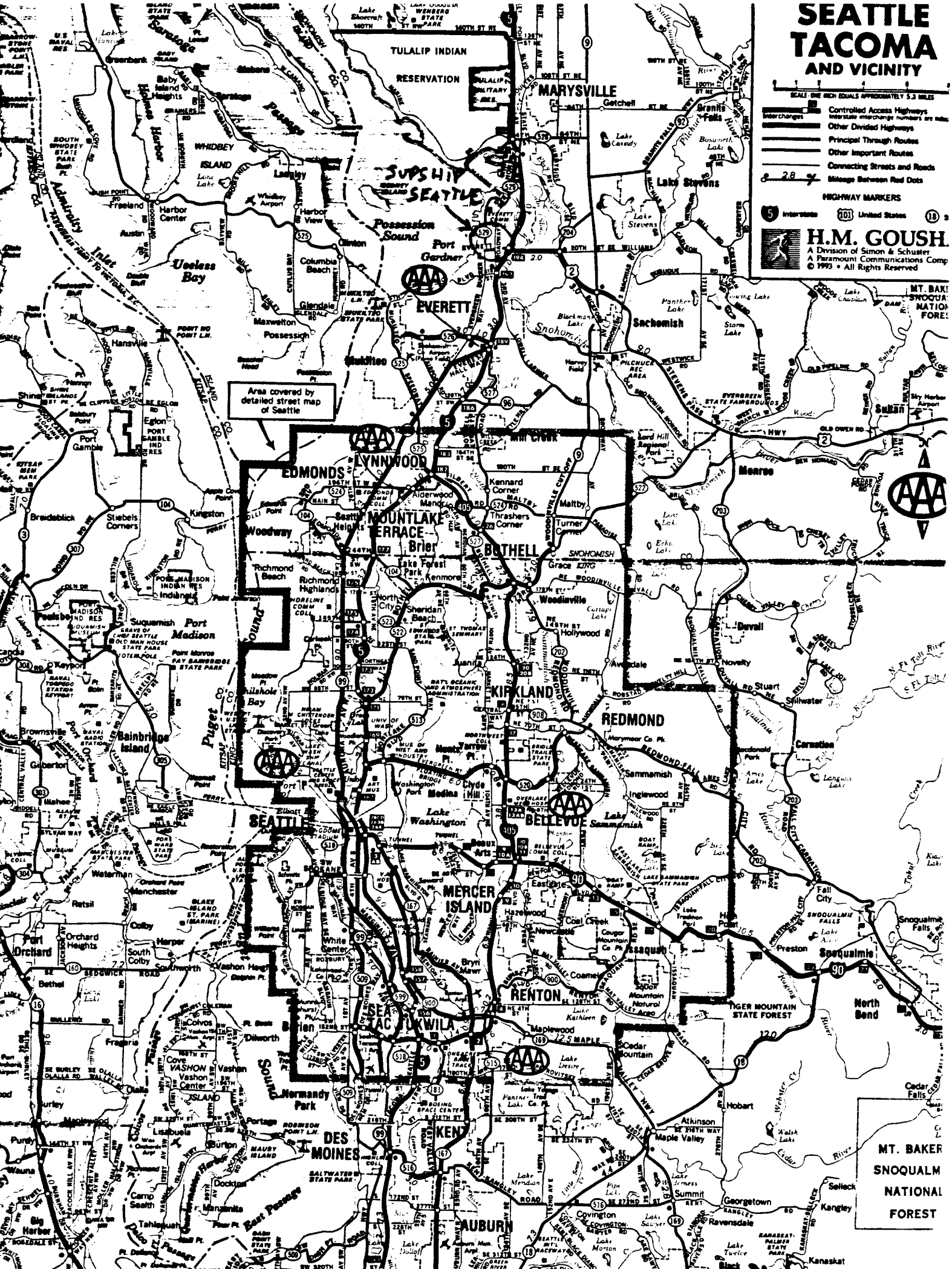
SEATTLE
TACOMA
AND VICINITY
SCALE: ONE INCH EQUALS APPROXIMATELY 5.3 MILES
Controlled Access Highways
Interchanges
Other Divided Highways
Principal Through Routes
Other Important Routes
Connecting Streets and Roads
Mileage Between Red Dots
HIGHWAY MARKERS
Interstate
United States
H.M. GOUSH
A Division of Simon & Schuster
A Paramount Communications Comp
© 1993 • All Rights Reserved
TULALIP INDIAN RESERVATION
MARYSVILLE
SEATTLE
EVERETT
LYNNWOOD
EDMONDS
MOUNTLAKE TERRACE
BOTHELL
KIRKLAND
REDMOND
BELLEVUE
MERCER ISLAND
RENTON
KENT
AUBURN
DES MOINES
SEATTLE-TACOMA-TUKWILA
Area covered by detailed street map of Seattle
Puget Sound
Possession Sound
Port Gardner
Useless Bay
Admiralty Inlet
Port Madison
Bainbridge Island
Port Orchard
Lake Washington
Lake Sammamish
Lake Stevens
Snohomish
Sultan
Monroe
Issaquah
Snoqualmie
North Bend
Carnation
Duvall
Woodinville
Kingston
Poulsbo
Port Gamble
Port Orchard
Normandy Park
Burien
Vashon
Maple Valley
Enumclaw
Black Diamond
Kanaskat
Ravensdale
Covington
Kent
Auburn
Tiger Mountain State Forest
MT. BAKER SNOQUALMIE NATIONAL FOREST

Sturgeon Bay

SUPSHIP
Sturgeon Bay



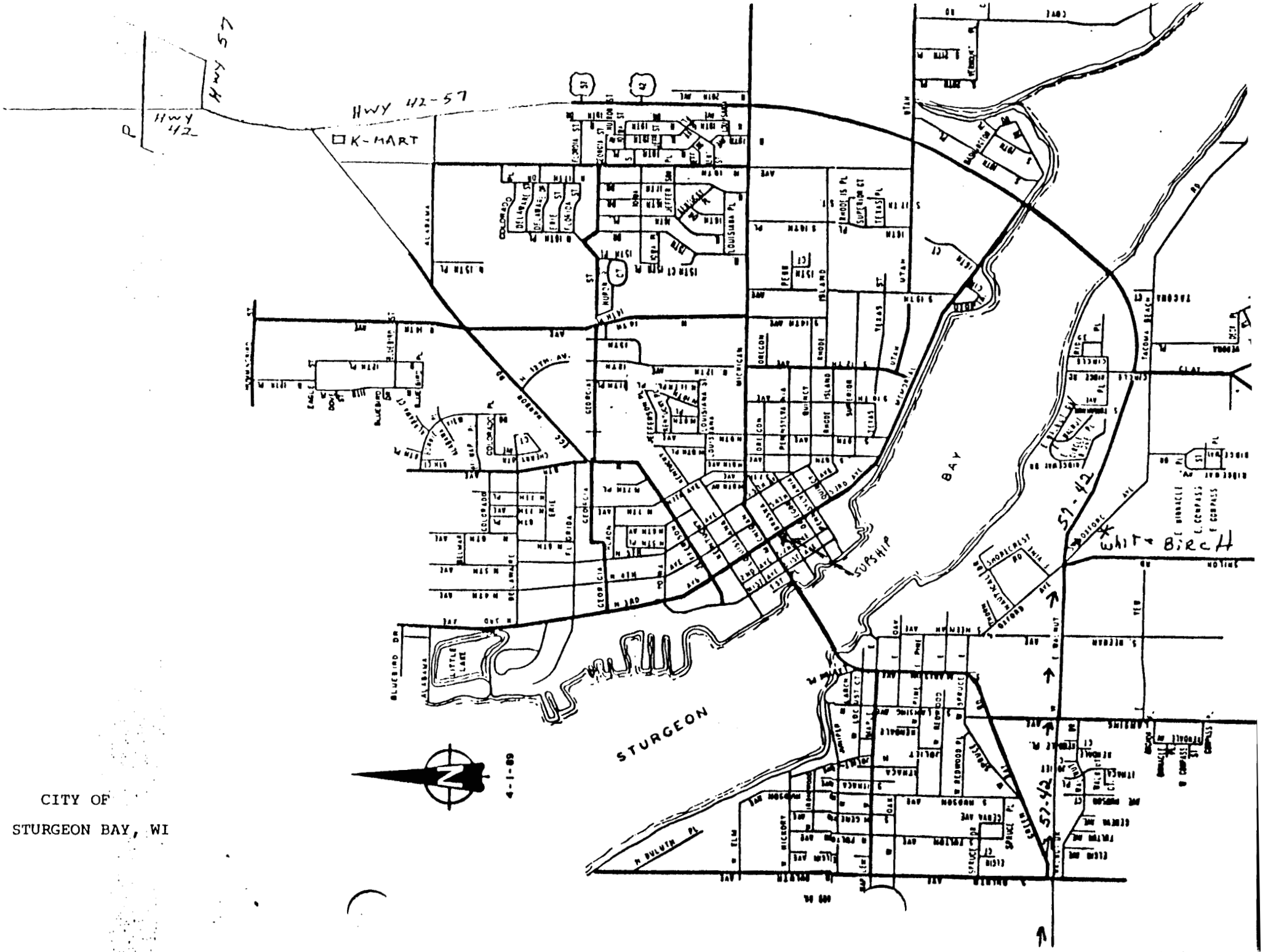

CITY OF

STURGEON BAY, WI

Enter from Green Bay on HWY 42/57

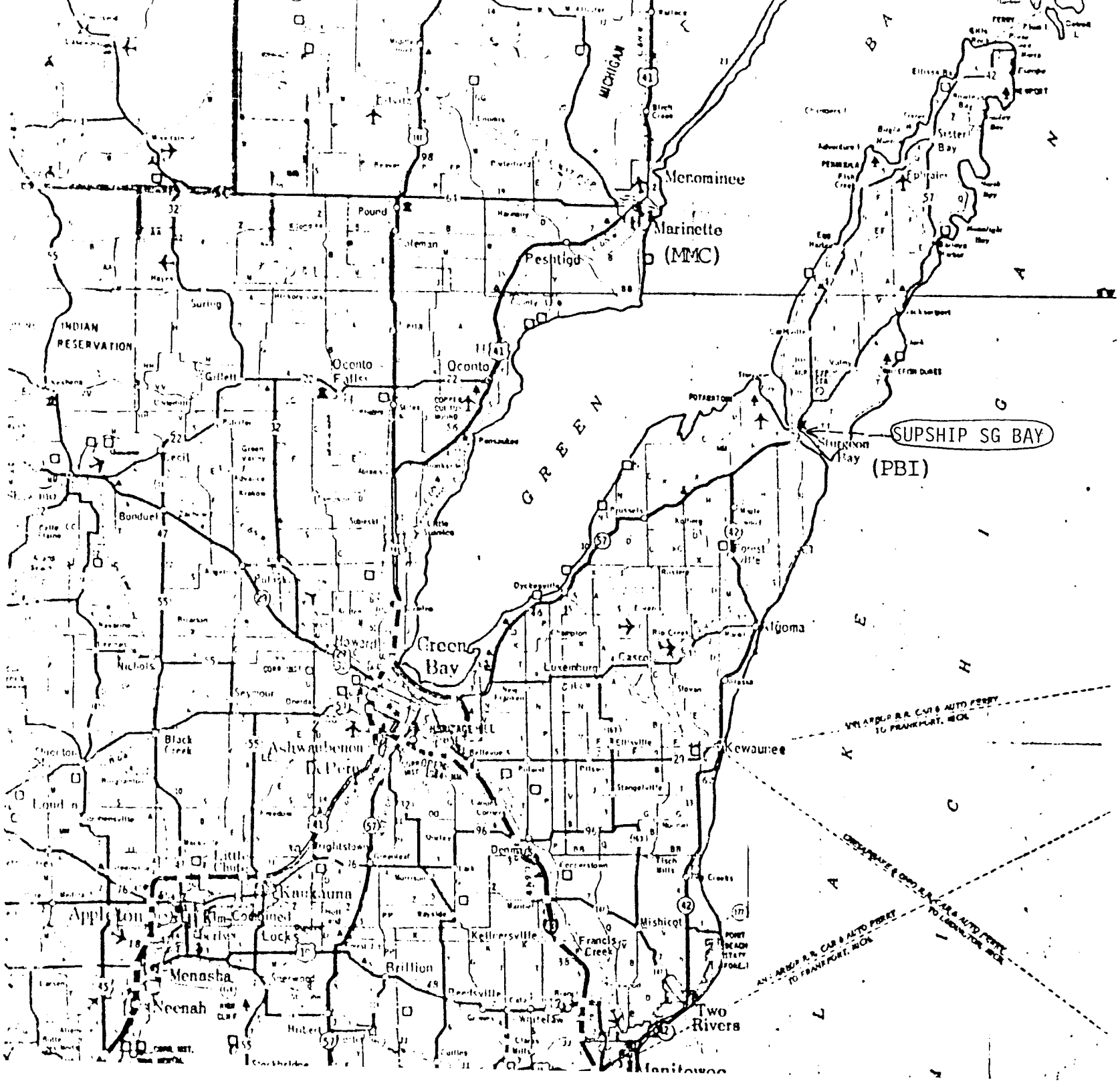

Menominee
Marinette
(MMC)
Peshtigo
Oconto Falls
Oconto
INDIAN RESERVATION
Gillett
Bonduel
Green Bay
Howard
Ashwaubenon
De Pere
Kaukauna
Appleton
Combined Locks
Menasha
Neenah
Brillion
Kellnersville
Francis Creek
Mishicot
Two Rivers
Manitowoc
Kewaunee
Algoma
Luxemburg
Casco
Denmark
Sturgeon Bay
SUPSHIP SG BAY
(PBI)
Sister Bay
Ephraim
GREEN BAY
MICHIGAN
LAKE MICHIGAN

Document Separator

TRAINING CENTERS AND SCHOOLS (VOL II)

Marine Corps Combat Development Command

Marine Corps Air Ground Combat Center

Marine Corps Recruit Depot Parris Island

Marine Corps Recruit Depot San Diego

Naval Training Center Great Lakes

Marine Corps Combat Development Command
Quantico, Virginia

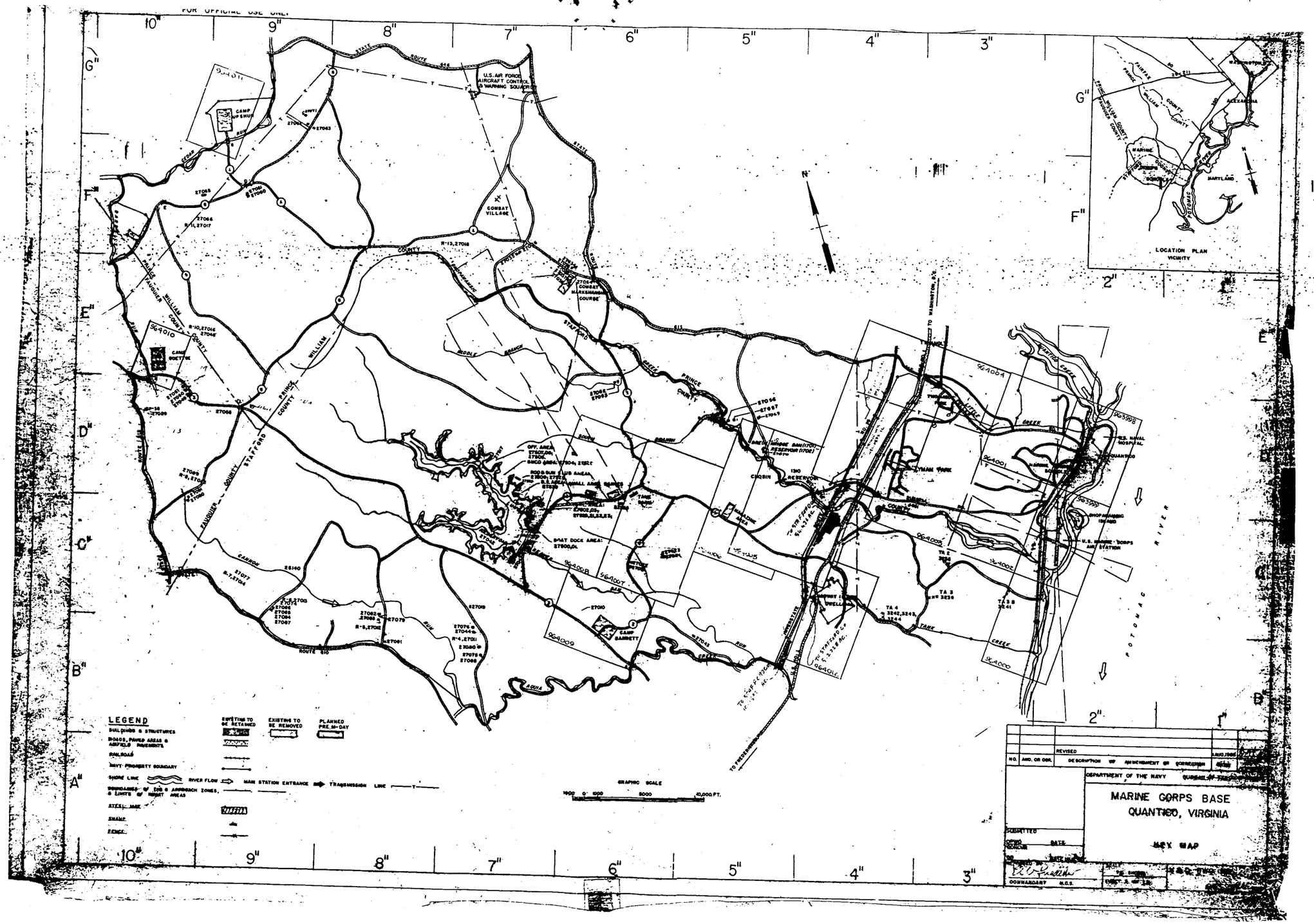
FOR OFFICIAL USE ONLY
LOCATION PLAN
VICINITY
MARINE
MARYLAND
ALEXANDRIA
U.S. AIR FORCE AIRCRAFT CONTROL & WARNING SQUADRON
COMBAT VILLAGE
CAMP UPSHUR
CAMP GOETTGE
CAMP BARRETT
STAFFORD COUNTY
PRINCE WILLIAM COUNTY
FAUQUIER COUNTY
CHOPIN
TANK PARK
U.S. NAVAL HOSPITAL
U.S. MARINE CORPS AIR STATION
POTOMAC RIVER
LEGEND
BUILDINGS & STRUCTURES
ROADS, PAVED AREAS & AIRFIELD PAVEMENTS
RAILROAD
NAVY PROPERTY BOUNDARY
SHORE LINE
RIVER FLOW
MAIN STATION ENTRANCE
TRANSMISSION LINE
STEEL MAP
SWAMP
FENCE
EXISTING TO BE RETAINED
EXISTING TO BE REMOVED
PLANNED PRE-M-DAY
GRAPHIC SCALE
REVISED
NO. AND OR DGR.
DESCRIPTION OF AMENDMENT OR CORRECTION
DEPARTMENT OF THE NAVY
MARINE CORPS BASE
QUANTICO, VIRGINIA
KEY MAP
SUBMITTED
COMMANDANT M.C.S.

JUL 1992

FOR OFFICIAL USE ONLY

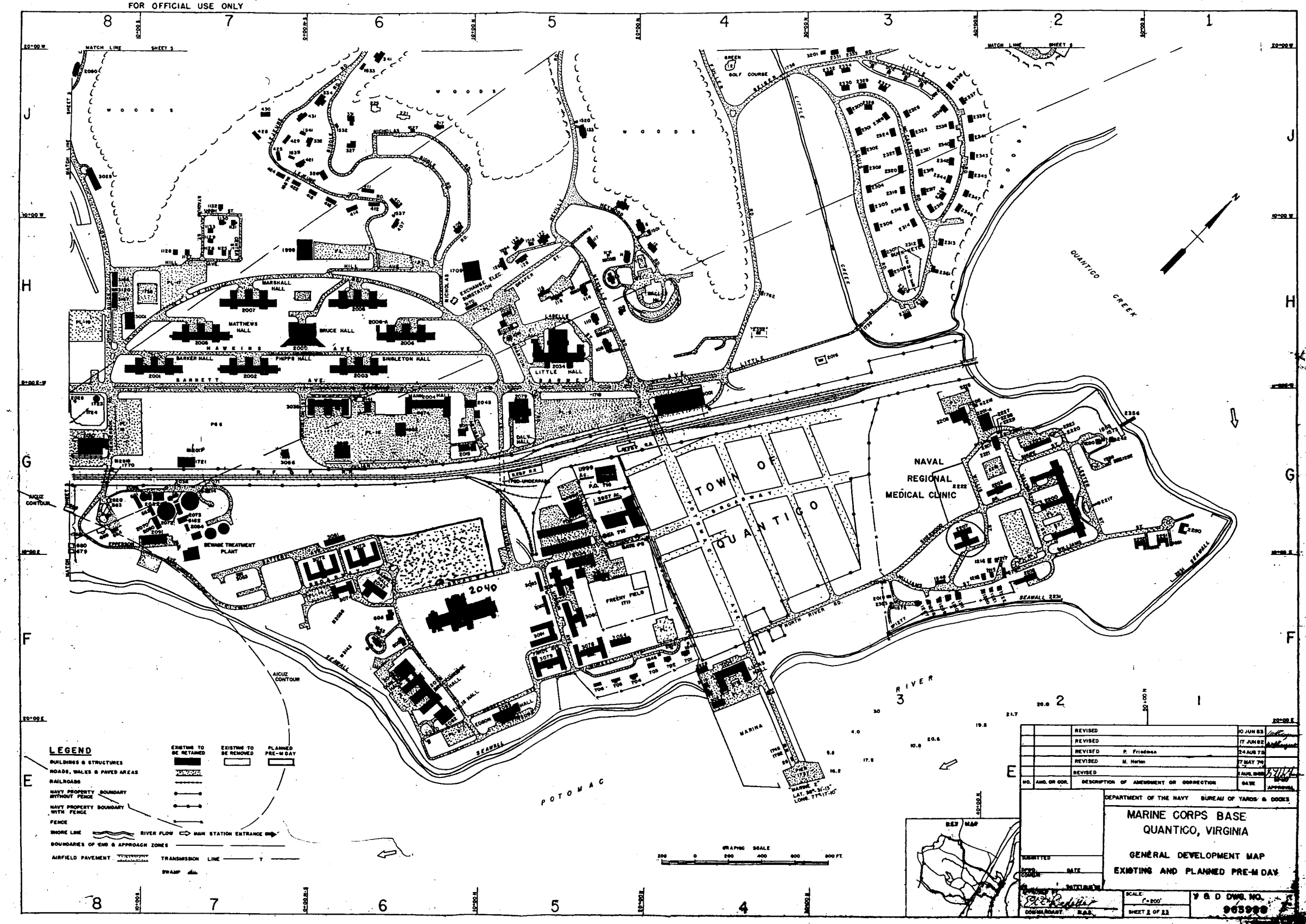

JUL 1992

FOR OFFICIAL USE ONLY

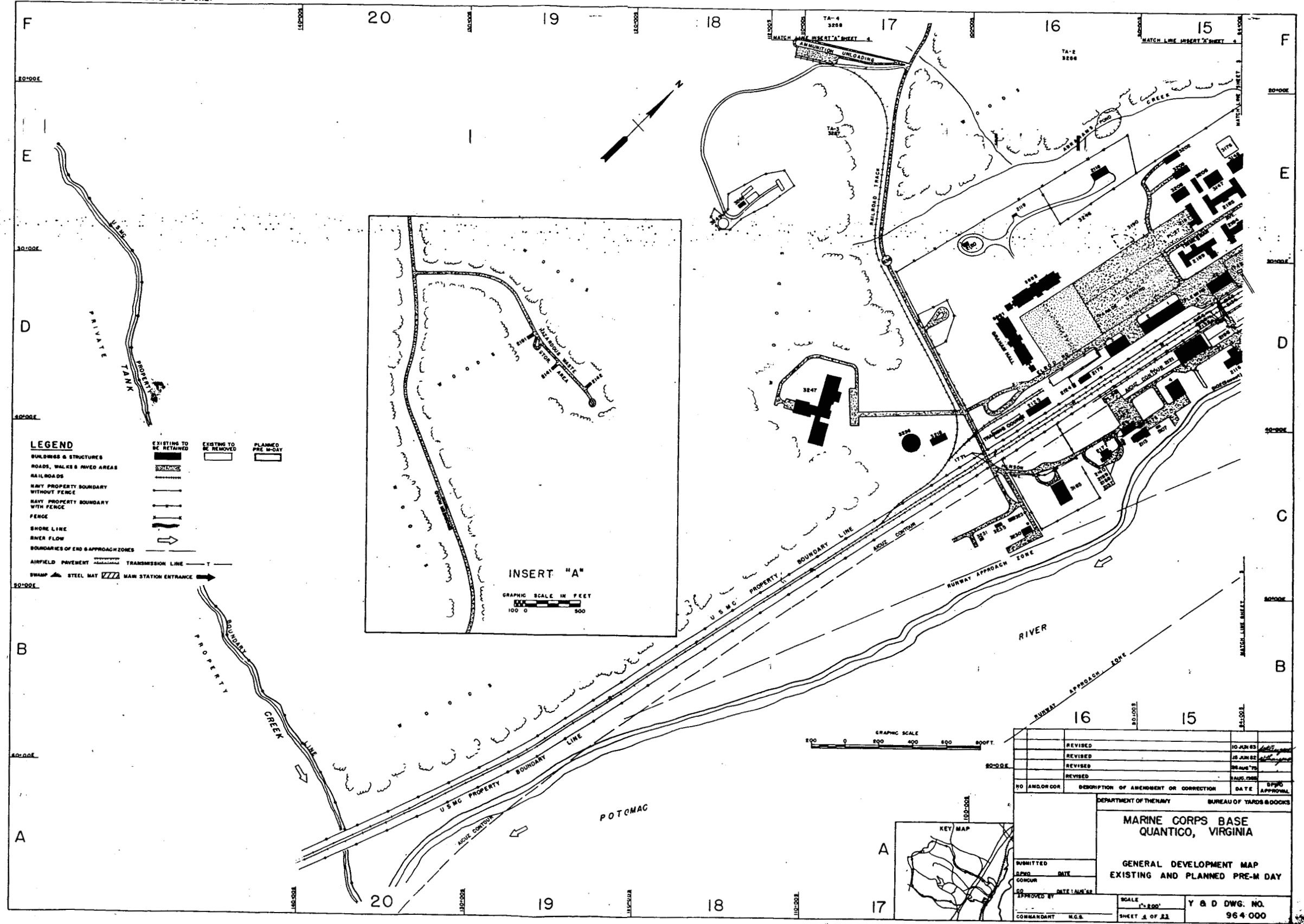

JUL 1992

FOR OFFICAL USE ONLY

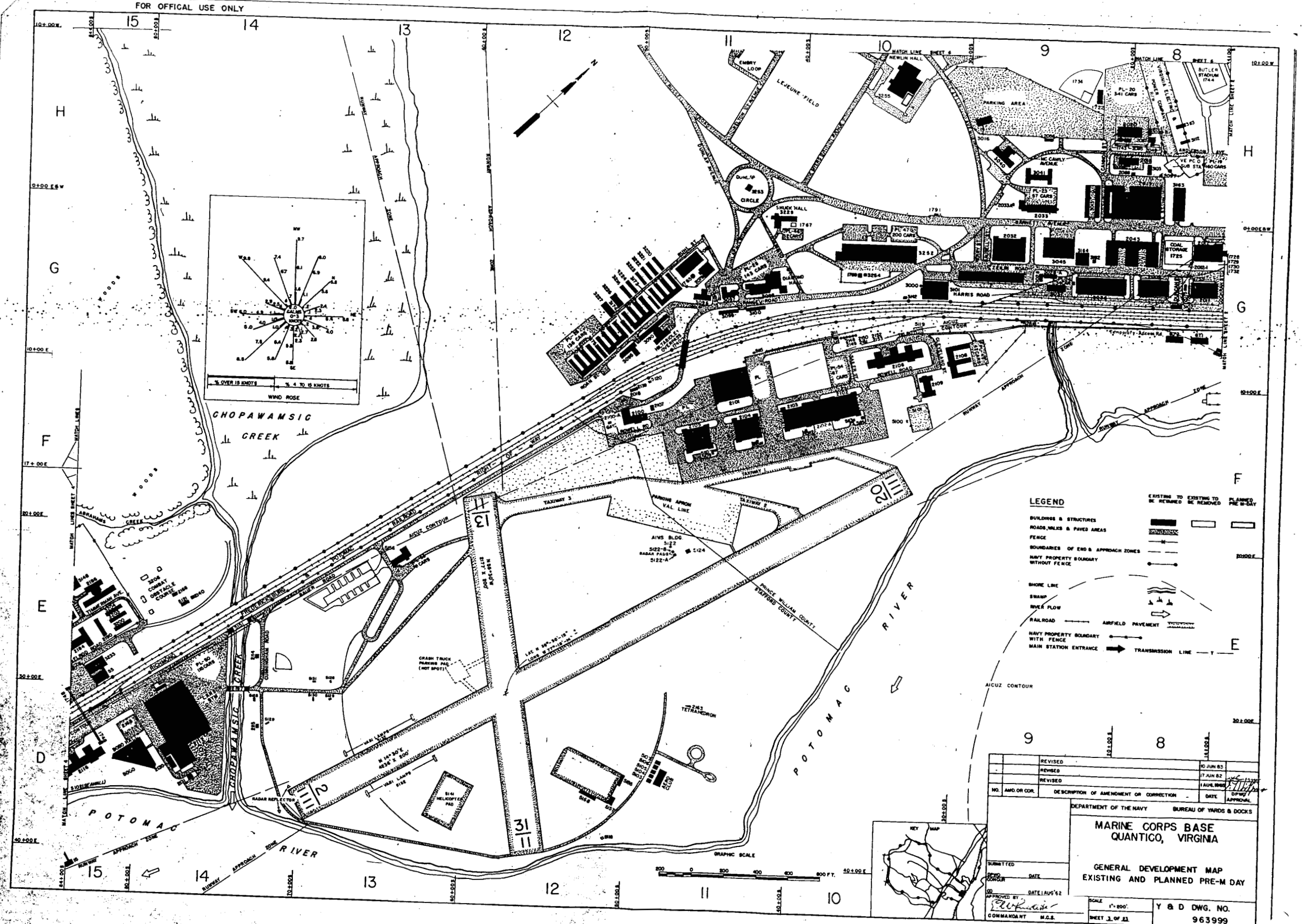



FOR OFFICIAL USE ONLY

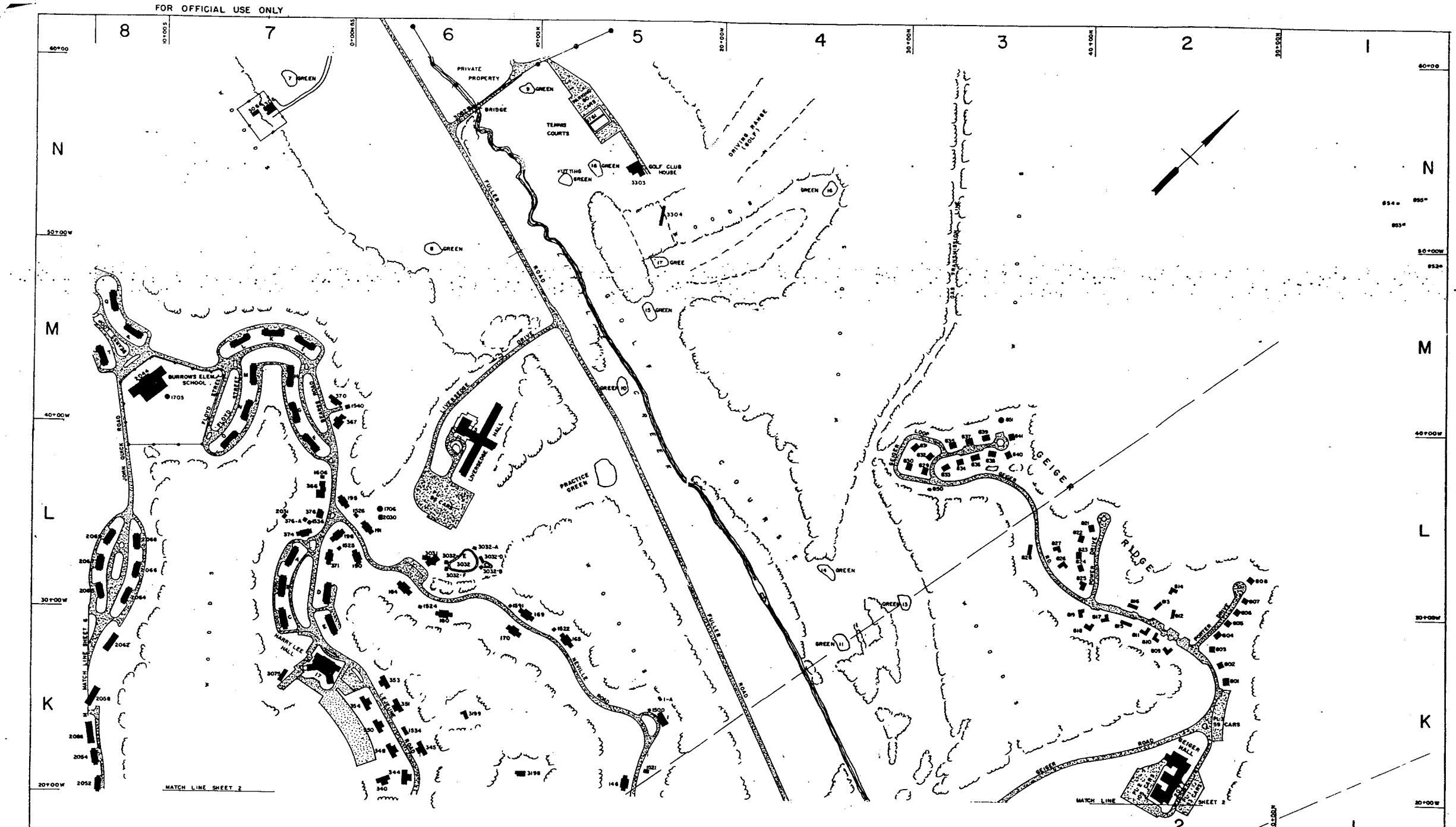

LEGEND

	EXISTING TO BE RETAINED	EXISTING TO BE REMOVED	PLANNED PRE-M-DAY
BUILDINGS & STRUCTURES			
ROADS, WALKS & PAVED AREAS			
NAVY PROPERTY BOUNDARY WITHOUT FENCE			
SHORE LINE			
RIVER FLOW			
BOUNDARIES OF END & APPROACH ZONES		TRANSMISSION LINE	
RAILROAD / AIRFIELD PAVEMENT		FENCE	STEEL MAT
NAVY PROPERTY BOUNDARY WITH FENCE	MAIN STATION ENTRANCE	SWAMP	

GRAPHIC SCALE
200 0 200 400 600 800 FT.

KEY MAP

NO	AMD.OR CORR.	DESCRIPTION OF AMENDMENT OR CORRECTION	DATE	DPWO APPROVAL
		REVISED	10 JUN 83	
		REVISED	17 JUN 82	
		REVISED	1 AUG 1965	

DEPARTMENT OF THE NAVY BUREAU OF YARD & DOCKS

MARINE CORPS BASE QUANTICO, VIRGINIA

GENERAL DEVELOPMENT MAP EXISTING AND PLANNED PRE-M DAY

SUBMITTED
DPWO DATE
CONCUR
CO DATE 1 AUG '62
APPROVED BY
COMMANDANT M.C.B.

SCALE 1" = 200'
SHEET 9 OF 23
Y & D DWG. NO. 964001

JUL 1992



FOR OFFICIAL USE ONLY

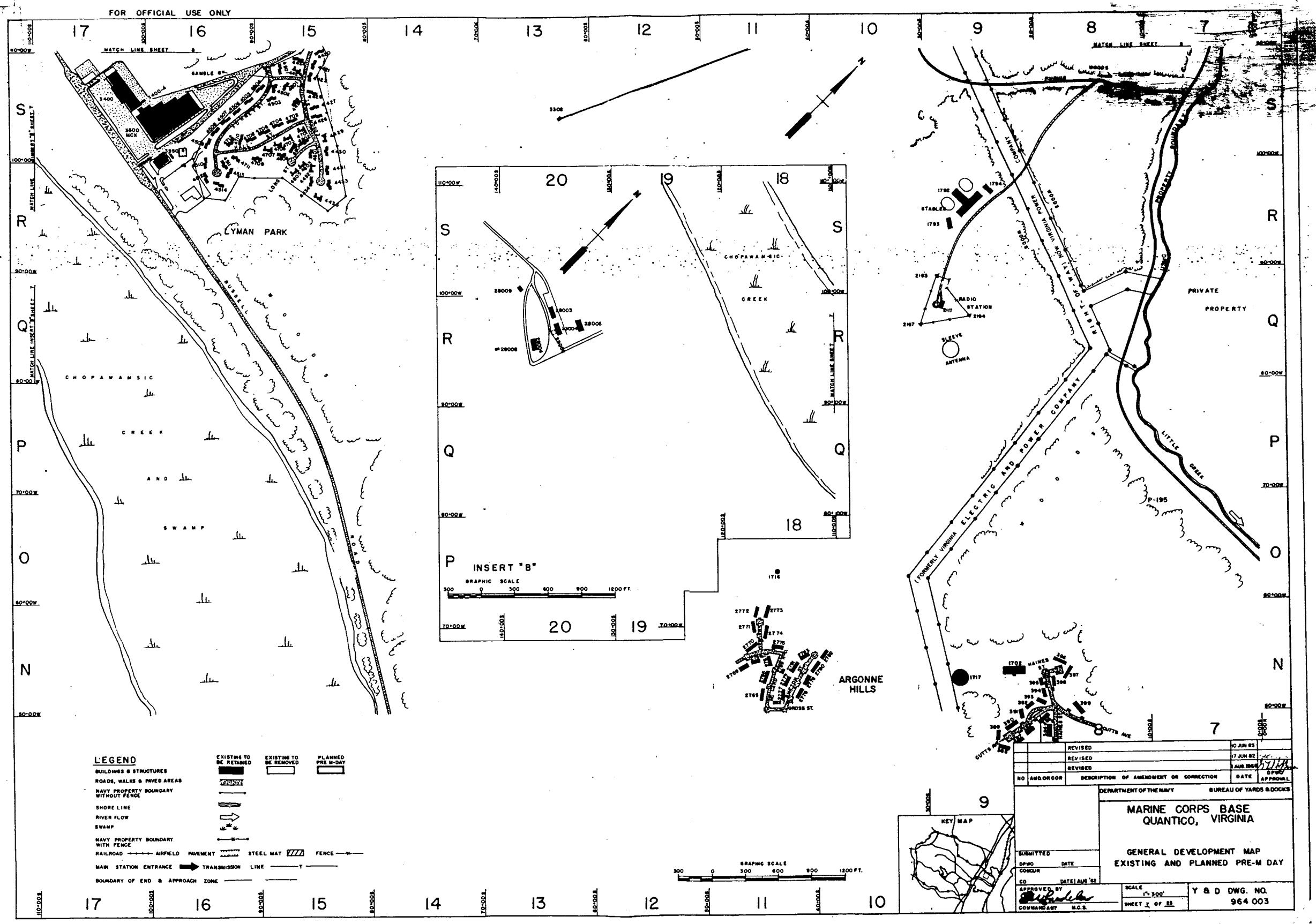

NO	AND/OR COR	DESCRIPTION OF AMENDMENT OR CORRECTION	DATE	DPWO APPROVAL
		REVISED	10 JUN 83	
		REVISED	17 JUN 82	
		REVISED	3 AUG 1962	

DEPARTMENT OF THE NAVY — BUREAU OF YARDS & DOCKS

MARINE CORPS BASE QUANTICO, VIRGINIA

GENERAL DEVELOPMENT MAP EXISTING AND PLANNED PRE-M DAY

SUBMITTED
DPWO — DATE
CONCUR
CO — DATE 1 AUG '62
APPROVED BY
COMMANDANT M.C.S.

SCALE 1" = 300'
SHEET X OF 22

Y & D DWG. NO. 964 003

JUL 1992

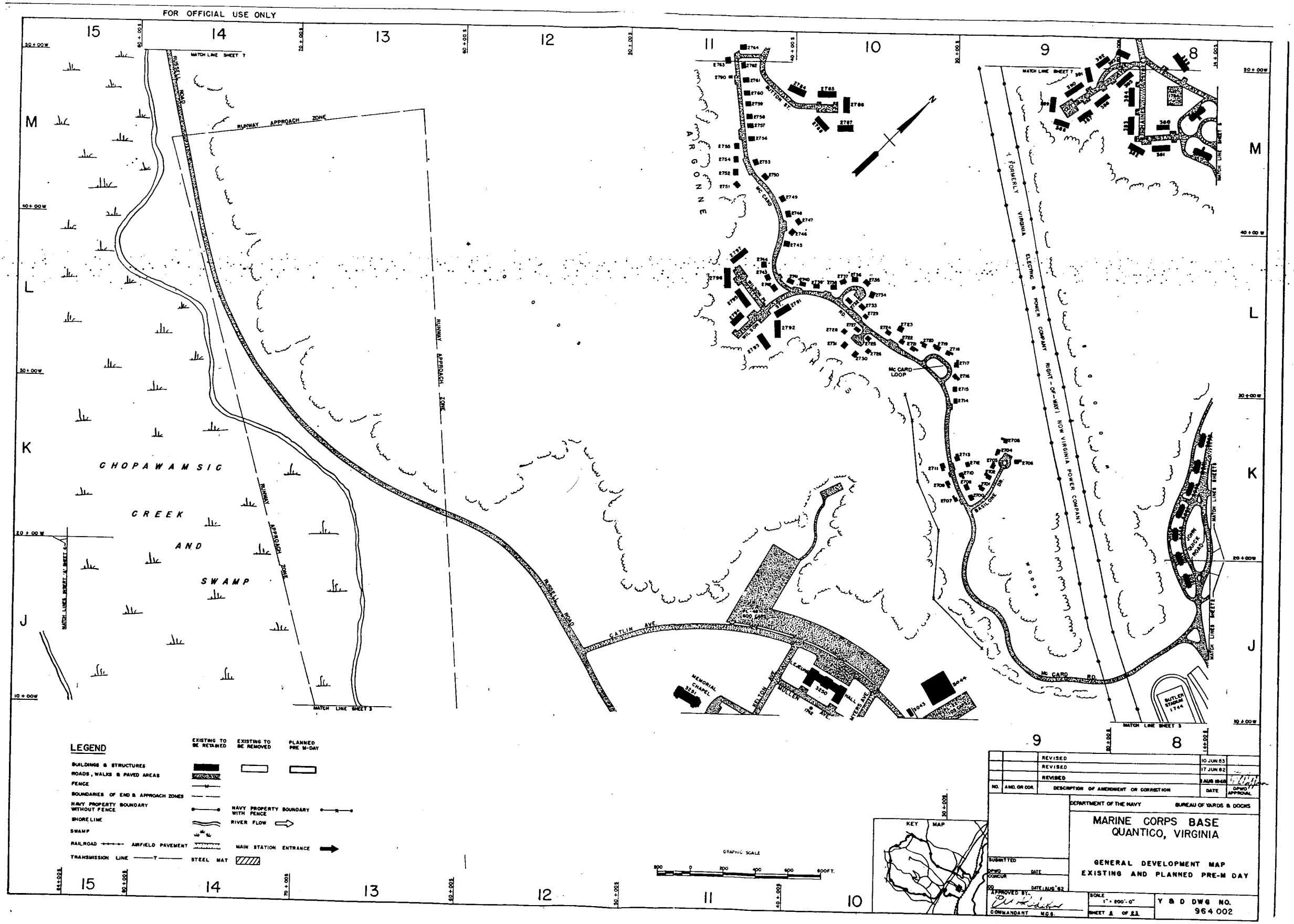
FOR OFFICIAL USE ONLY
CHOPAWAMSIC
CREEK
AND
SWAMP
RUNWAY APPROACH ZONE
RUSSELL ROAD
CATLIN AVE
MEMORIAL CHAPEL
MC CARD LOOP
MC CARD RD
FORMERLY VIRGINIA ELECTRIC & POWER COMPANY RIGHT-OF-WAY) NOW VIRGINIA POWER COMPANY
BUTLER STADIUM 1744
MATCH LINE SHEET 3
LEGEND
EXISTING TO BE RETAINED
EXISTING TO BE REMOVED
PLANNED PRE M-DAY
BUILDINGS & STRUCTURES
ROADS, WALKS & PAVED AREAS
FENCE
BOUNDARIES OF END & APPROACH ZONES
NAVY PROPERTY BOUNDARY WITHOUT FENCE
NAVY PROPERTY BOUNDARY WITH FENCE
SHORE LINE
RIVER FLOW
SWAMP
RAILROAD
AIRFIELD PAVEMENT
MAIN STATION ENTRANCE
TRANSMISSION LINE
STEEL MAT
GRAPHIC SCALE
KEY MAP
REVISED 10 JUN 83
REVISED 17 JUN 82
REVISED 1 AUG 1968
NO. AMD. OR COR. DESCRIPTION OF AMENDMENT OR CORRECTION DATE DPWO APPROVAL
DEPARTMENT OF THE NAVY BUREAU OF YARDS & DOCKS
MARINE CORPS BASE
QUANTICO, VIRGINIA
GENERAL DEVELOPMENT MAP
EXISTING AND PLANNED PRE-M DAY
SUBMITTED
DPWO DATE
CONCUR
CO DATE 1 AUG '62
APPROVED BY
COMMANDANT MCS
SCALE 1" = 200'-0"
SHEET 8 OF 23
Y & D DWG NO. 964 002

JUL 1992

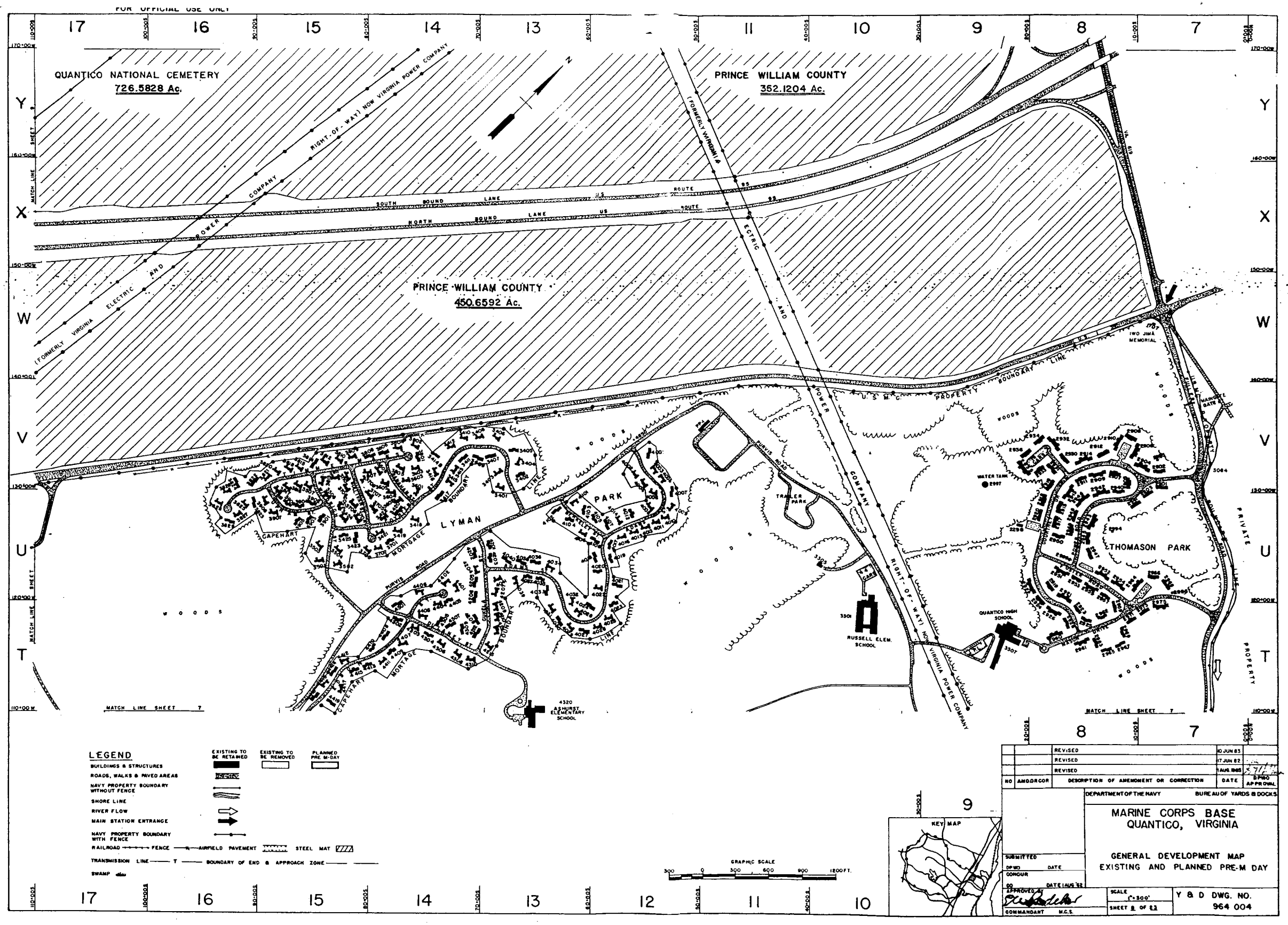
FOR OFFICIAL USE ONLY
QUANTICO NATIONAL CEMETERY
726.5828 Ac.
PRINCE WILLIAM COUNTY
352.1204 Ac.
PRINCE WILLIAM COUNTY
450.6592 Ac.
(FORMERLY VIRGINIA ELECTRIC AND POWER COMPANY RIGHT-OF-WAY) NOW VIRGINIA POWER COMPANY
SOUTH BOUND LANE US ROUTE 95
NORTH BOUND LANE US ROUTE 95
U.S.M.C. PROPERTY BOUNDARY LINE
IWO JIMA MEMORIAL
LYMAN PARK
THOMASON PARK
CAPEHART
MORTGAGE
PURVIS ROAD
TRAILER PARK
WATER TANK
QUANTICO HIGH SCHOOL
RUSSELL ELEM. SCHOOL
4320 ASHURST ELEMENTARY SCHOOL
WOODS
PRIVATE PROPERTY
MATCH LINE SHEET 7
LEGEND
EXISTING TO BE RETAINED
EXISTING TO BE REMOVED
PLANNED PRE-M-DAY
BUILDINGS & STRUCTURES
ROADS, WALKS & PAVED AREAS
NAVY PROPERTY BOUNDARY WITHOUT FENCE
SHORE LINE
RIVER FLOW
MAIN STATION ENTRANCE
NAVY PROPERTY BOUNDARY WITH FENCE
RAILROAD
FENCE
AIRFIELD PAVEMENT
STEEL MAT
TRANSMISSION LINE
BOUNDARY OF END & APPROACH ZONE
SWAMP
GRAPHIC SCALE
300 0 300 600 900 1200 FT.
KEY MAP
REVISED 10 JUN 83
REVISED 17 JUN 82
REVISED 1 AUG 1985
NO AMD.OR.COR DESCRIPTION OF AMENDMENT OR CORRECTION DATE DPWO APPROVAL
DEPARTMENT OF THE NAVY BUREAU OF YARDS & DOCKS
MARINE CORPS BASE
QUANTICO, VIRGINIA
GENERAL DEVELOPMENT MAP
EXISTING AND PLANNED PRE-M DAY
SUBMITTED
DPWO DATE
CONCUR
CO DATE 1 AUG '82
APPROVED BY
COMMANDANT M.C.S.
SCALE 1"=300'
SHEET 8 OF 23
Y & D DWG. NO.
964 004

JUL 1992

FOR OFFICIAL USE ONLY

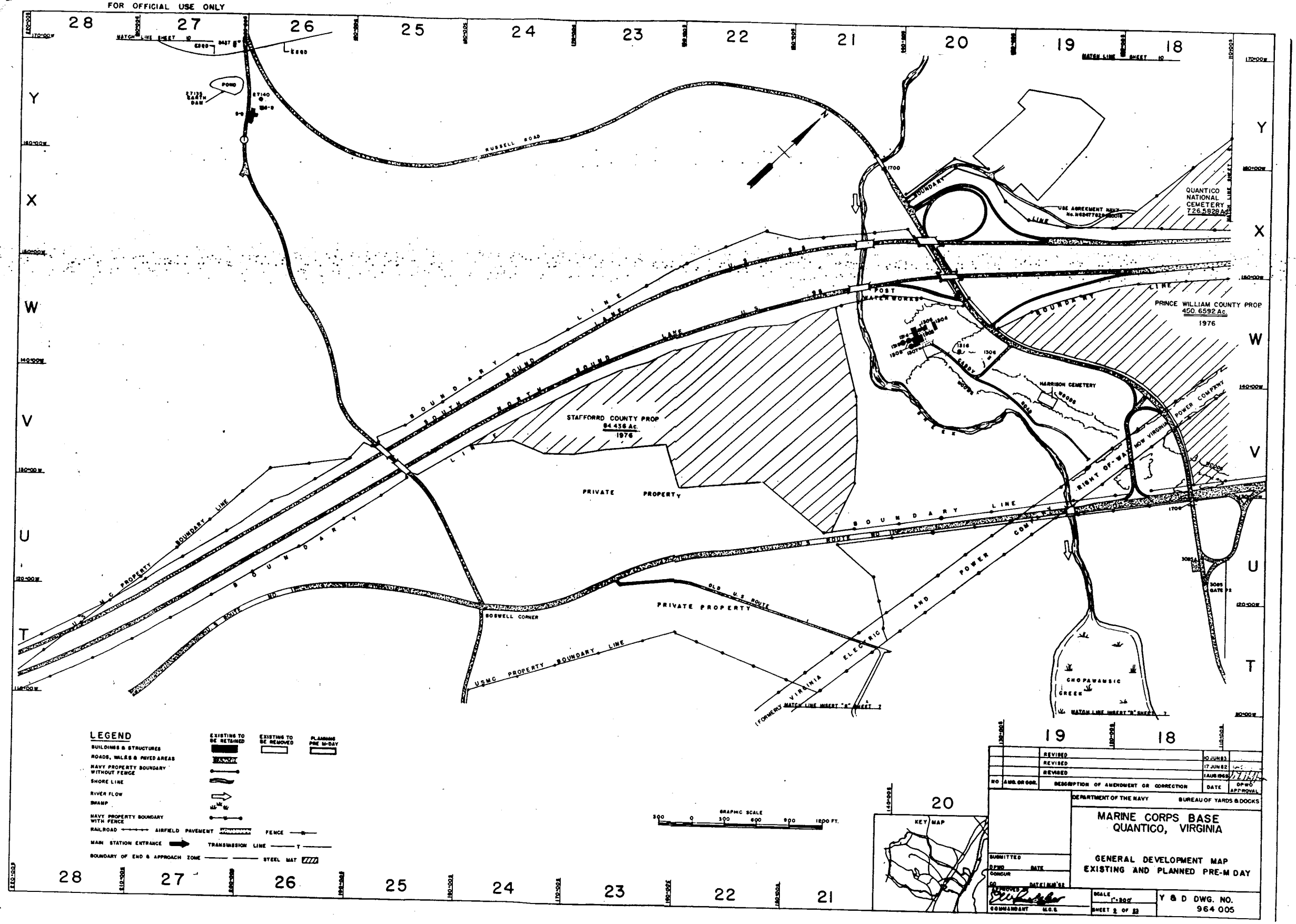

JUL 1992

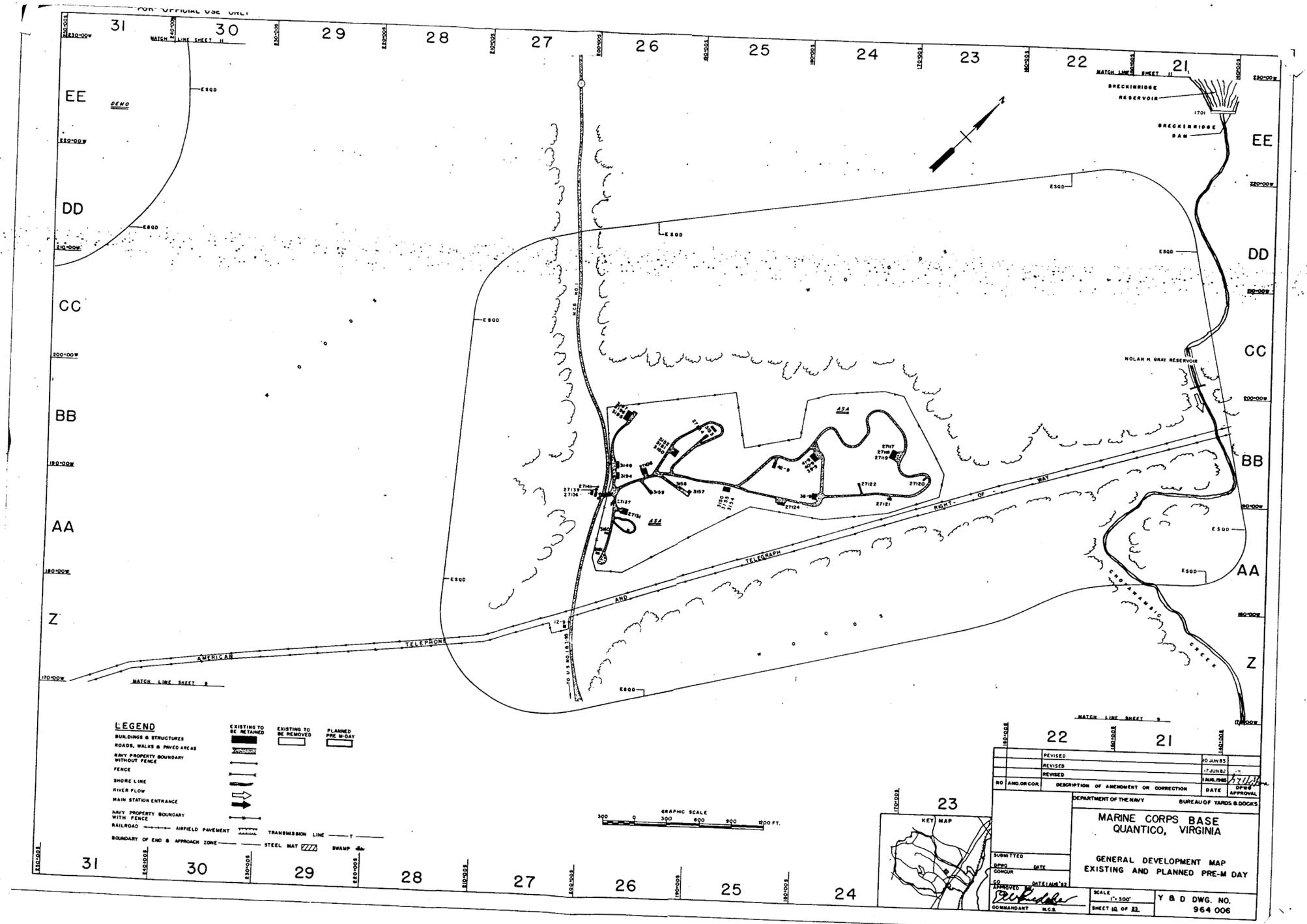

FOR OFFICIAL USE ONLY
MATCH LINE SHEET 11
MATCH LINE SHEET 9
BRECKINRIDGE RESERVOIR
BRECKINRIDGE DAM
NOLAN H. GRAY RESERVOIR
CHOTAWAMBIC CREEK
AMERICAN TELEPHONE AND TELEGRAPH RIGHT-OF-WAY
DEMO
ESQD
ASA
LEGEND
BUILDINGS & STRUCTURES
ROADS, WALKS & PAVED AREAS
NAVY PROPERTY BOUNDARY WITHOUT FENCE
FENCE
SHORE LINE
RIVER FLOW
MAIN STATION ENTRANCE
NAVY PROPERTY BOUNDARY WITH FENCE
RAILROAD
AIRFIELD PAVEMENT
BOUNDARY OF END & APPROACH ZONE
EXISTING TO BE RETAINED
EXISTING TO BE REMOVED
PLANNED PRE M-DAY
TRANSMISSION LINE
STEEL MAT
SWAMP
GRAPHIC SCALE
300 0 300 600 900 1200 FT.
KEY MAP
REVISED
REVISED
REVISED
NO
AMD. OR COR.
DESCRIPTION OF AMENDMENT OR CORRECTION
DATE
DPWO APPROVAL
DEPARTMENT OF THE NAVY
BUREAU OF YARDS & DOCKS
MARINE CORPS BASE
QUANTICO, VIRGINIA
GENERAL DEVELOPMENT MAP
EXISTING AND PLANNED PRE-M DAY
SUBMITTED
DPWO
DATE
CONCUR
CO
DATE 1 AUG '82
APPROVED
COMMANDANT M.C.S.
SCALE 1" = 300'
SHEET 10 OF 23
Y & D DWG. NO.
964 006

JUL 1992

FOR OFFICIAL USE ONLY

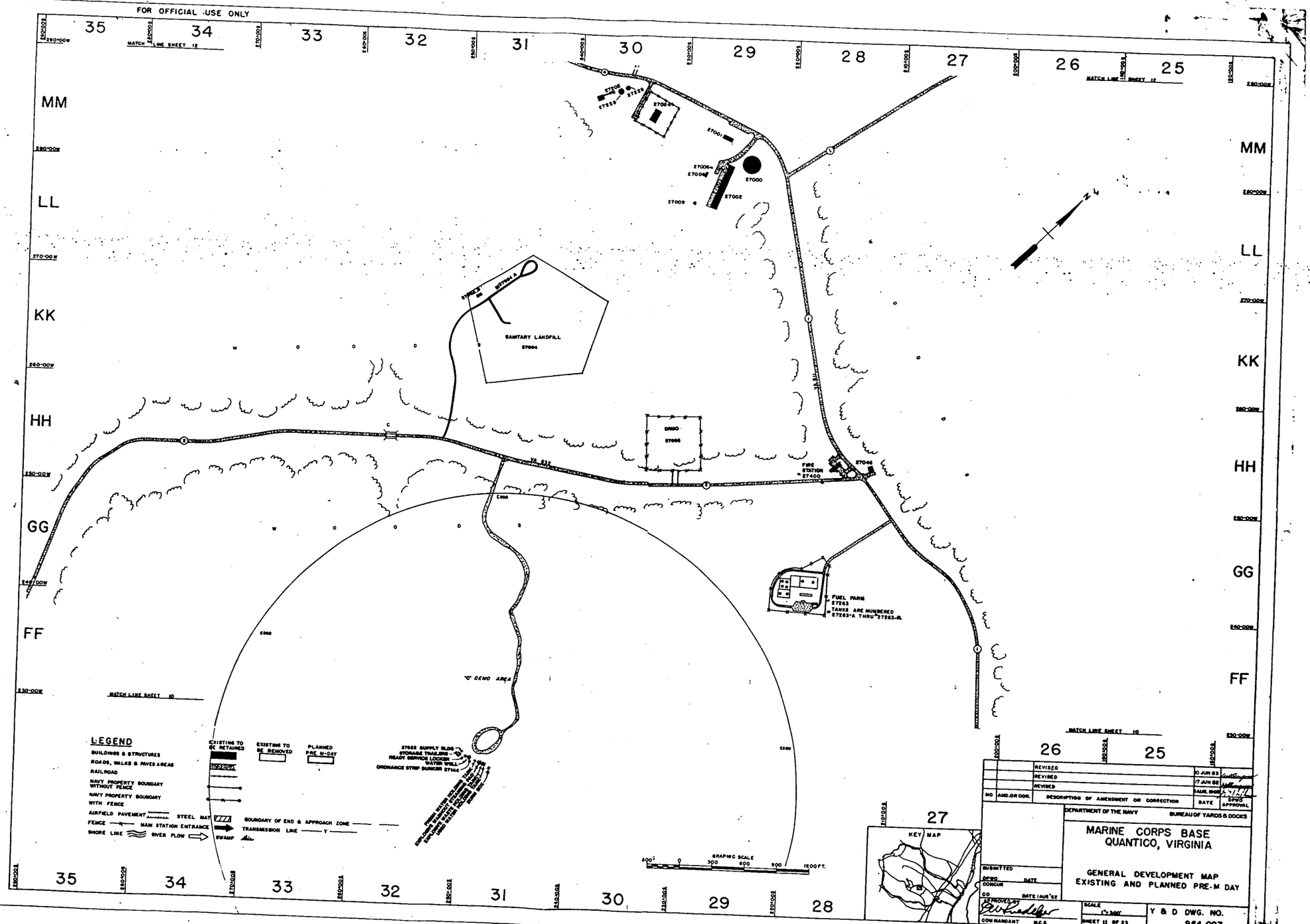

JUL 1992



FOR OFFICIAL USE ONLY

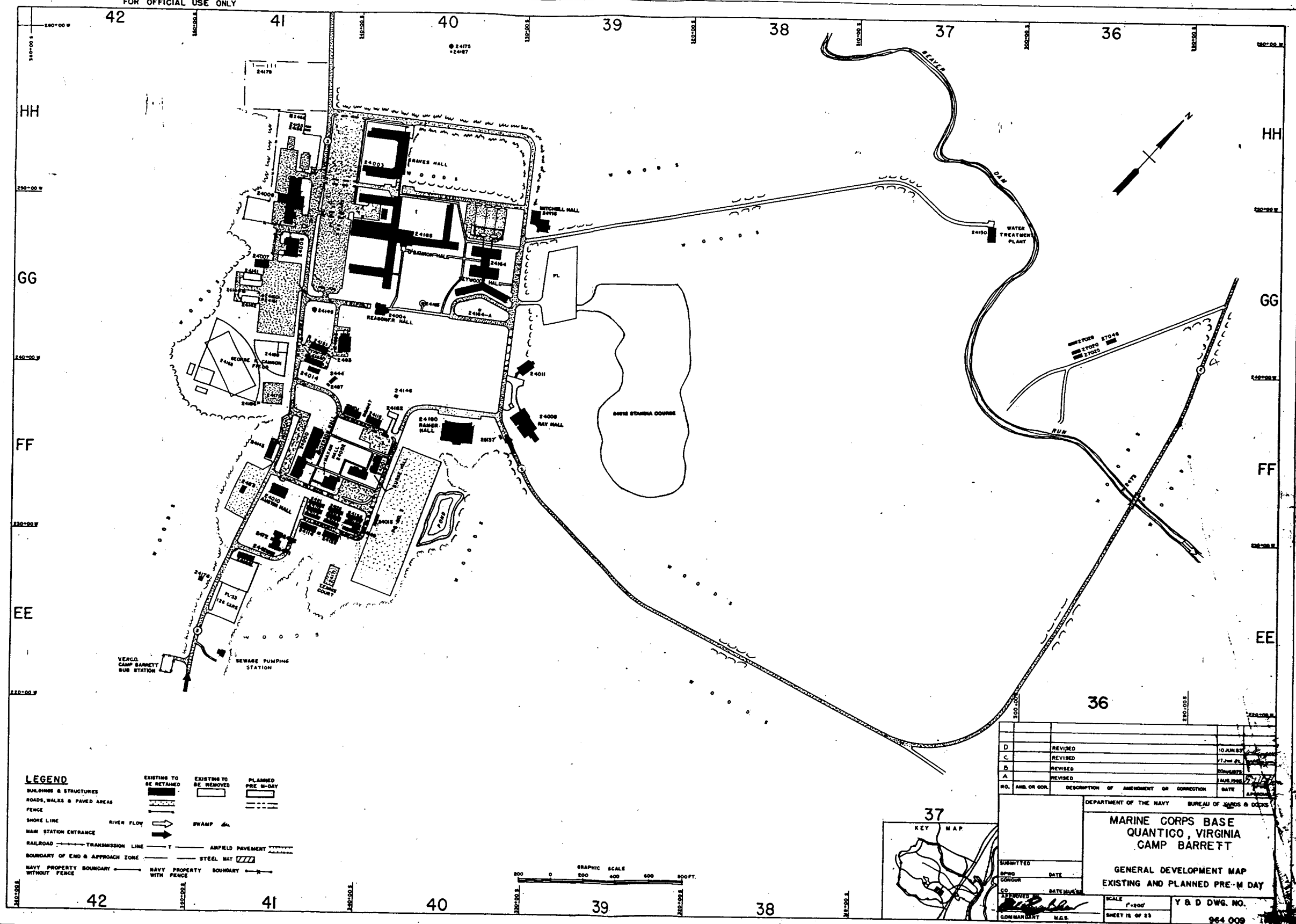

JUL 1992

FOR OFFICIAL USE ONLY

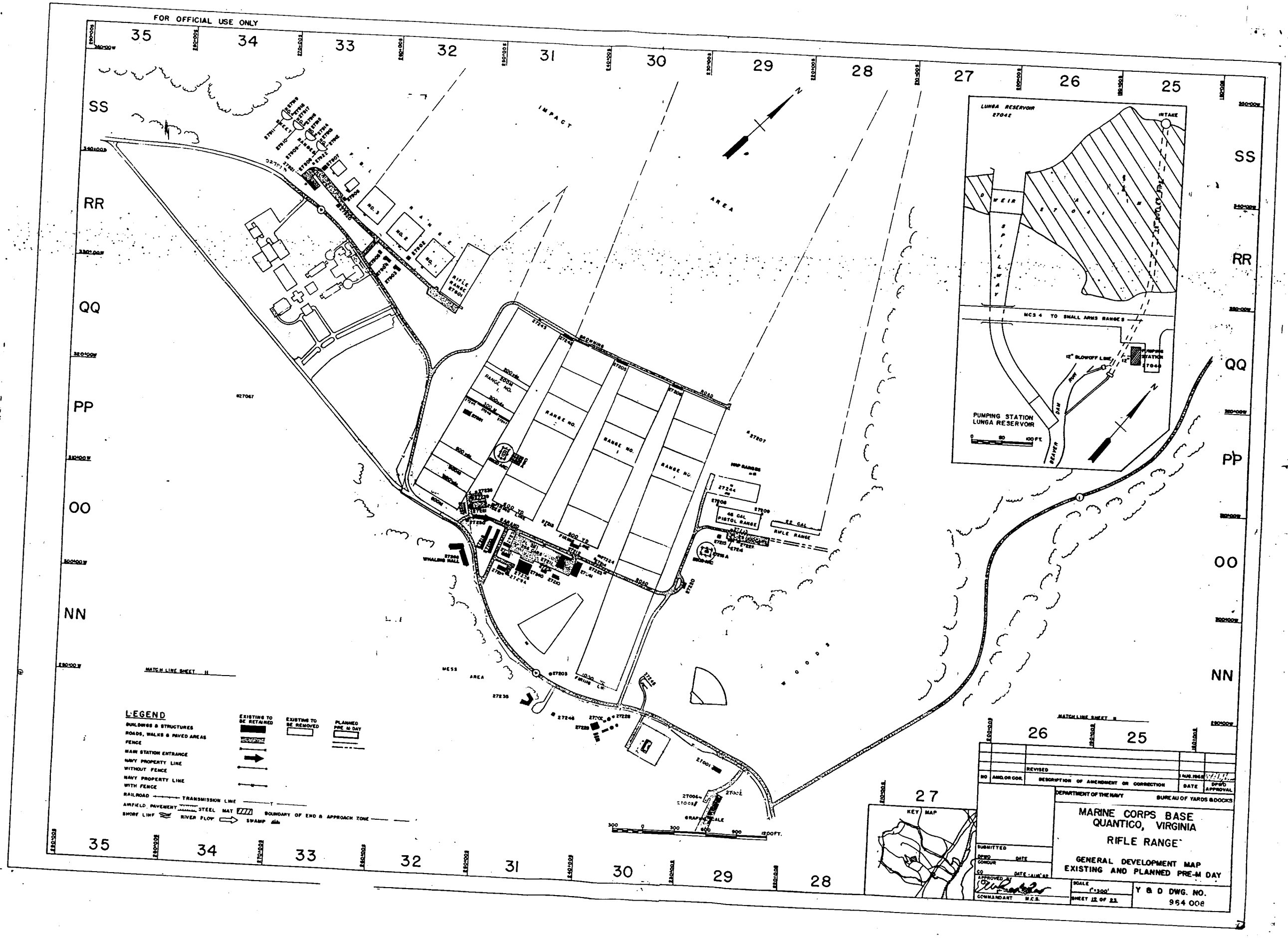

JUL 1992

FOR OFFICIAL USE ONLY

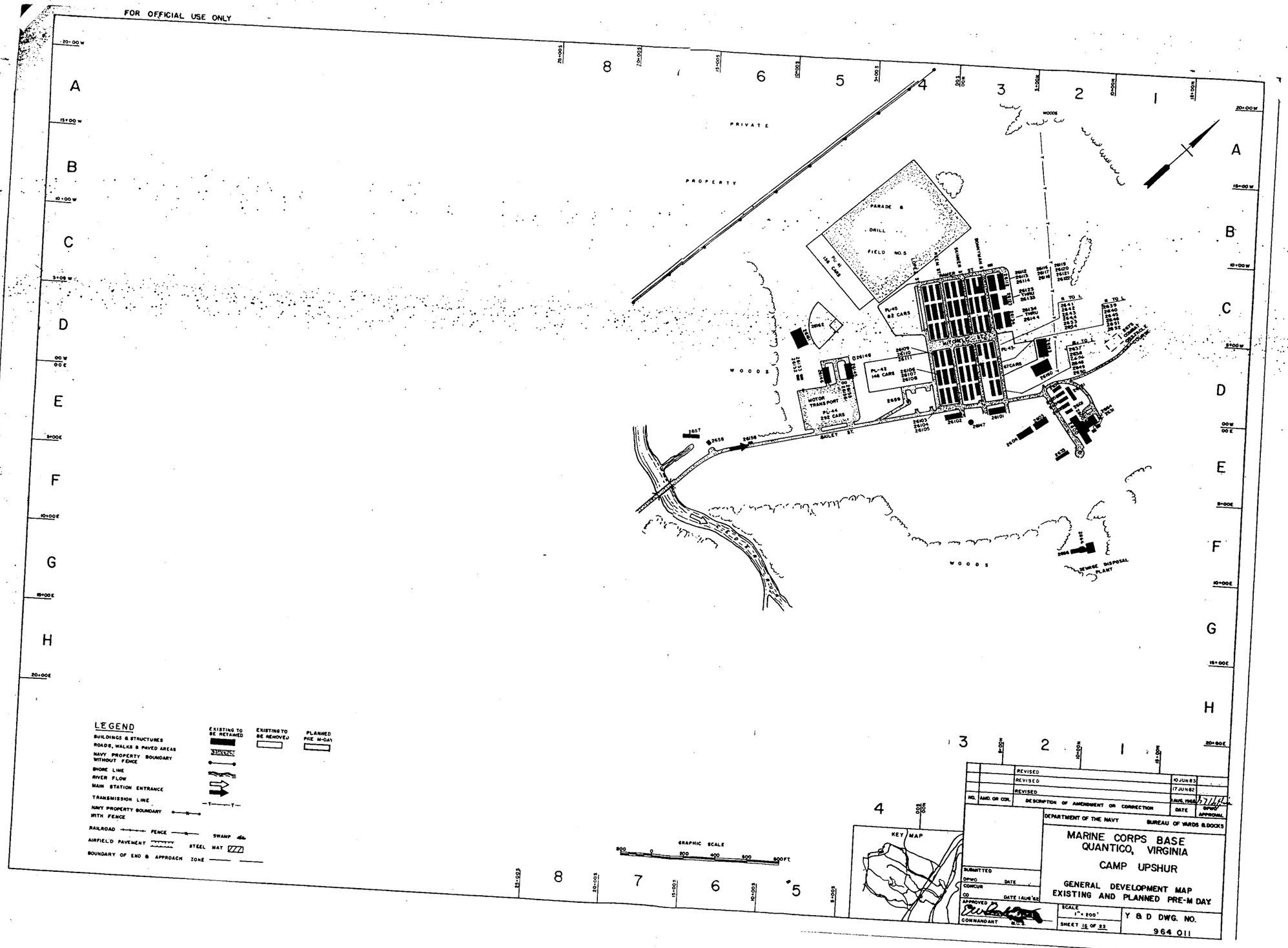

JUL 1992

This document is too large to be scanned in for electronic view. It is a map regarding Marine Corps Base Quantico, VA

This document is too large to be scanned in for electronic view. It is a map regarding Marine Corps Base Quantico, VA, Camp Barrett

Marine Corps Air Ground Combat Center
Twentynine Palms, California

TORTOISE DENSITIES

- 0-50 per square mile
- 50-100 per square mile

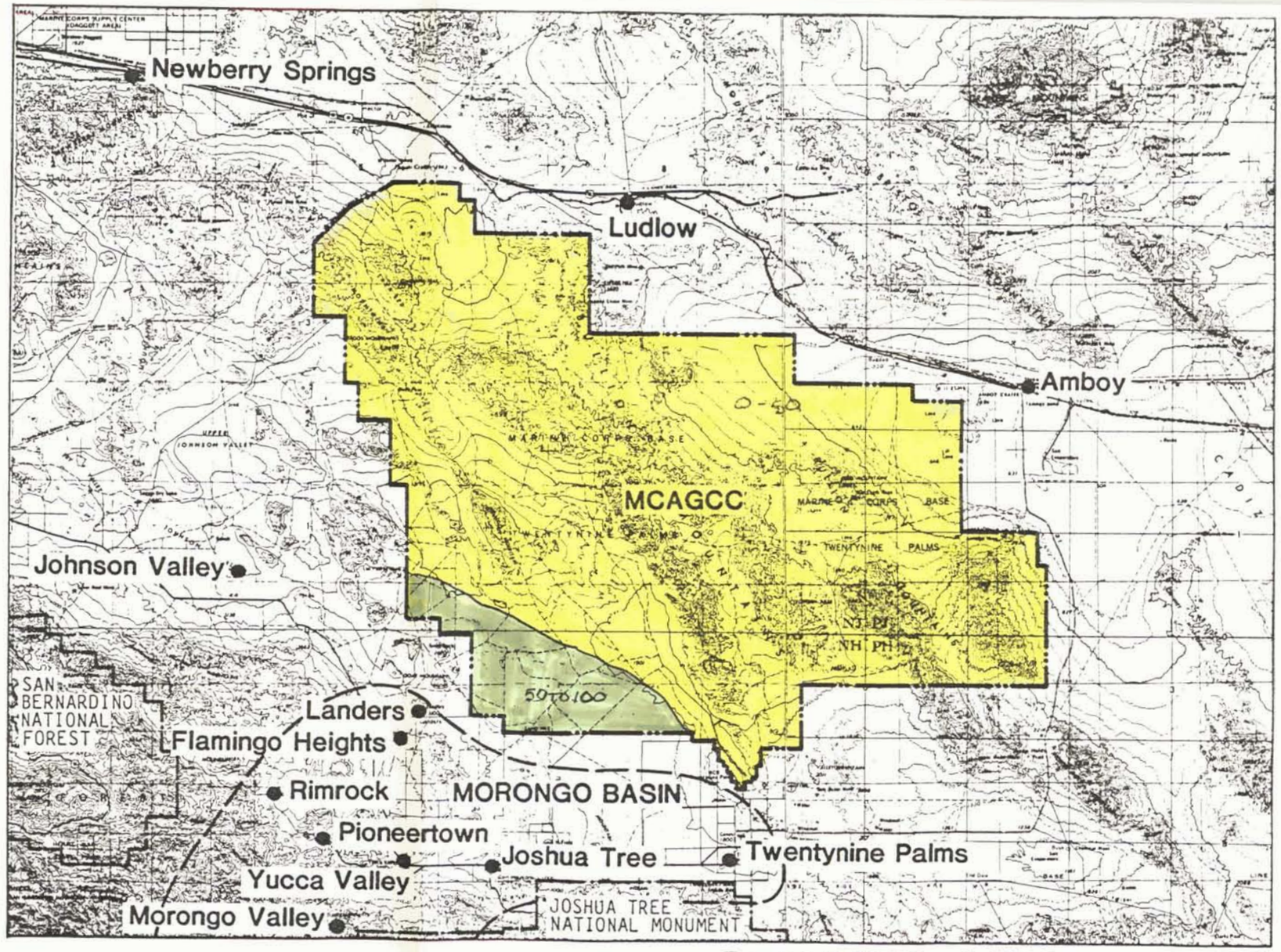

PLANNING JURISDICTIONS
MCAGCC
TWENTYNINE PALMS

PLAYA LAKES

Playa Lakes are considered waters of the U.S.

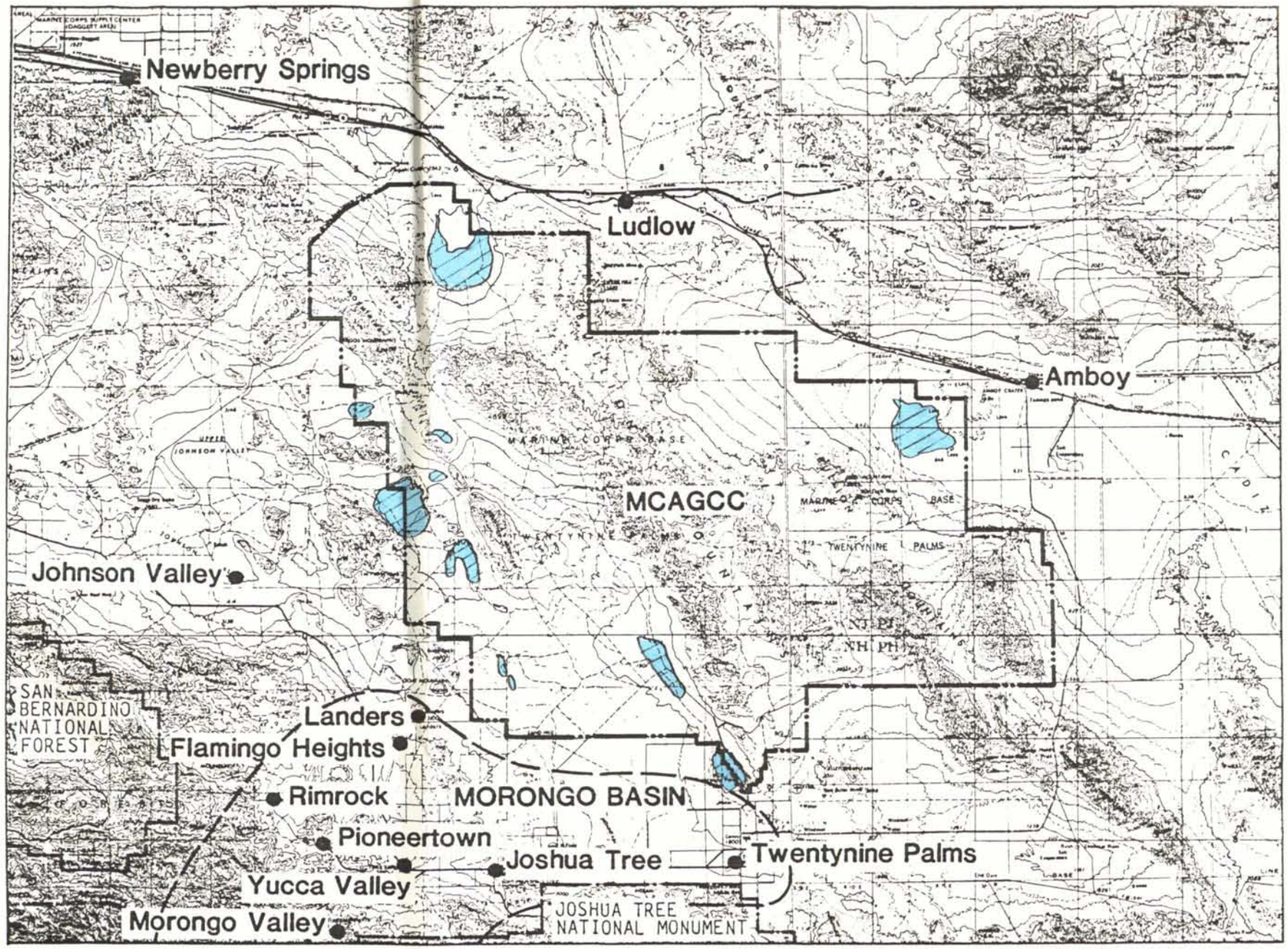

PLANNING JURISDICTIONS

MCAGCC

TWENTYNINE PALMS

0 5 10 20

SENSITIVE AREAS

Rare Plants and Cultural Resources *

* Only 3% of MCAGCC has been surveyed for culutral resources. There are potential cultural resources through out the Combat Center.

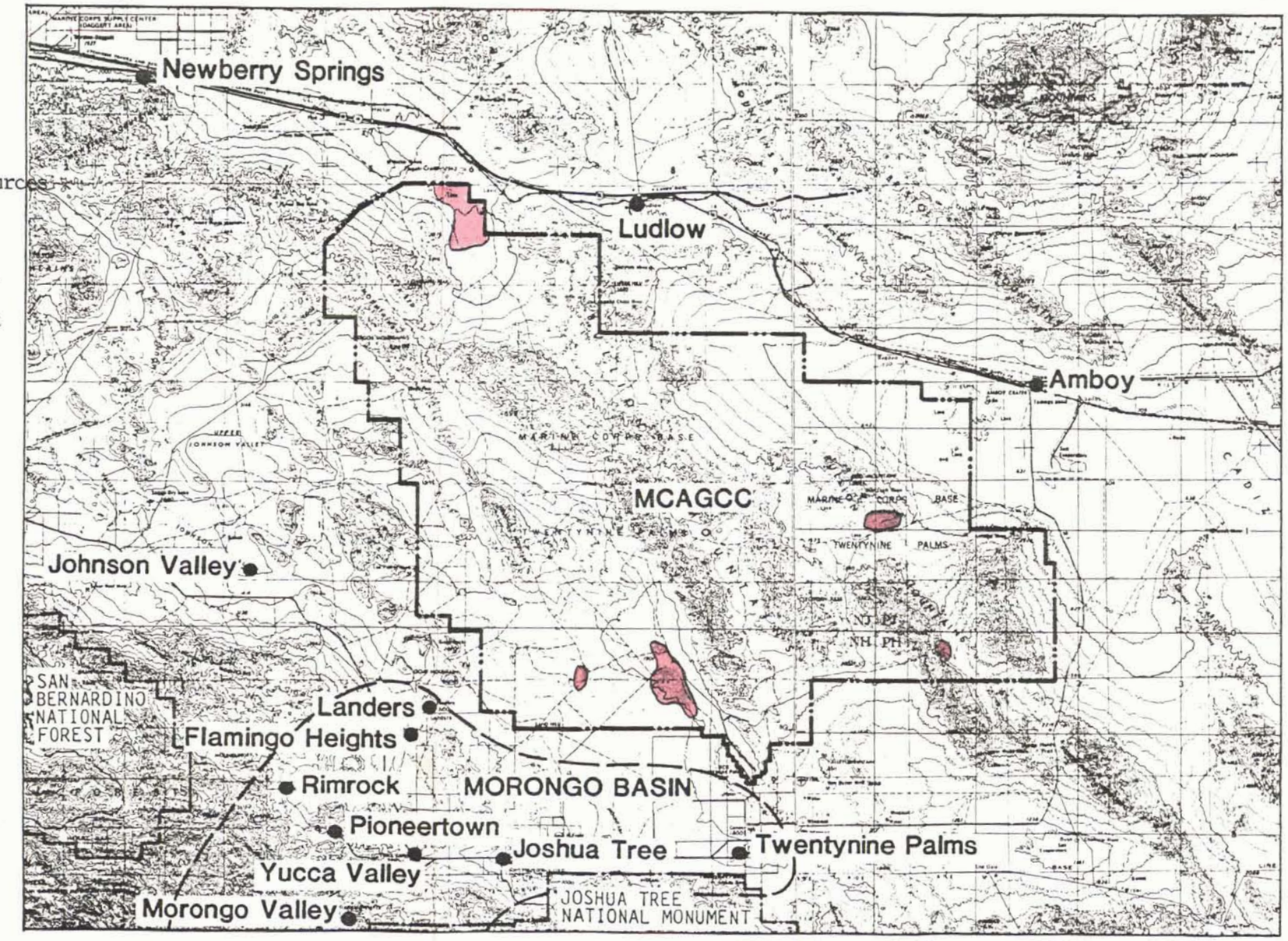

PLANNING JURISDICTIONS
MCAGCC
TWENTYNINE PALMS

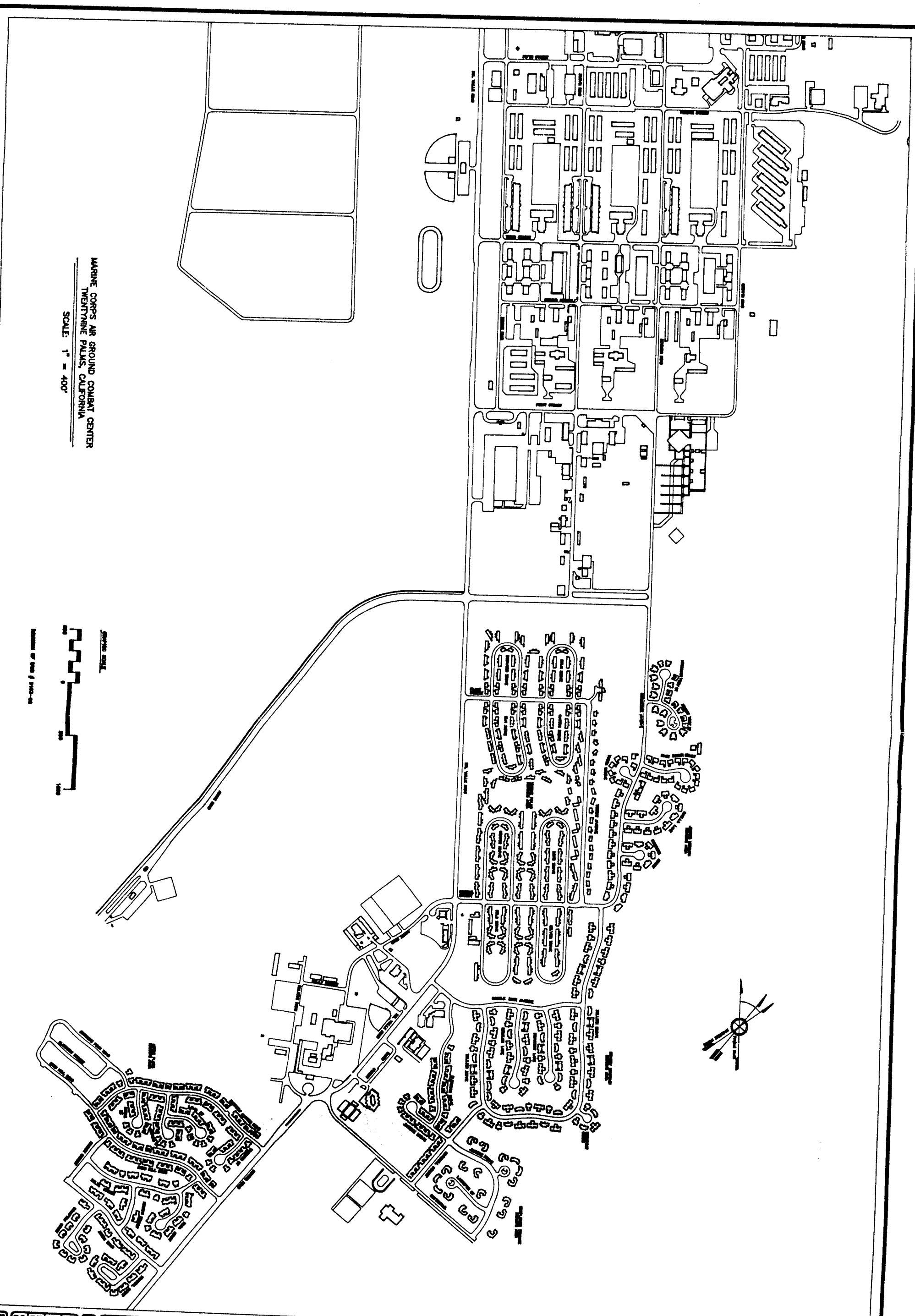

PUBLIC WORKS OFFICE
PUBLIC WORKS OFFICE
MARINE CORPS AIR GROUND COMBAT CENTER
TWENTYNINE PALMS, CALIFORNIA

MARINE CORPS AIR GROUND COMBAT CENTER
MAINSIDE – SOUTH END

SEAL

NAME

DESIGNED BY	:
DRAWN BY	: G. SADLIER
CHECKED BY	:
EIC	:
MAINTENANCE	:
SATISFACTORY TO	:
OFFICER IN CHARGE OF CONSTRUCTION	DATE

REVISIONS DESCRIPTION	DATE	APPROVED

SCALE

IF SHEET IS LESS THAN 22" BY 34" IT IS A REDUCED PRINT–SCALE REDUCED ACCORDINGLY

SIZE D 22" X 34"

PROJECT NO.

PWO DRAWING NO. SK2003.4.94

NAVFAC DRAWING NO.

CONTRACT NO.

SHEET IDENTIFICATION

SHEET 1 OF 2

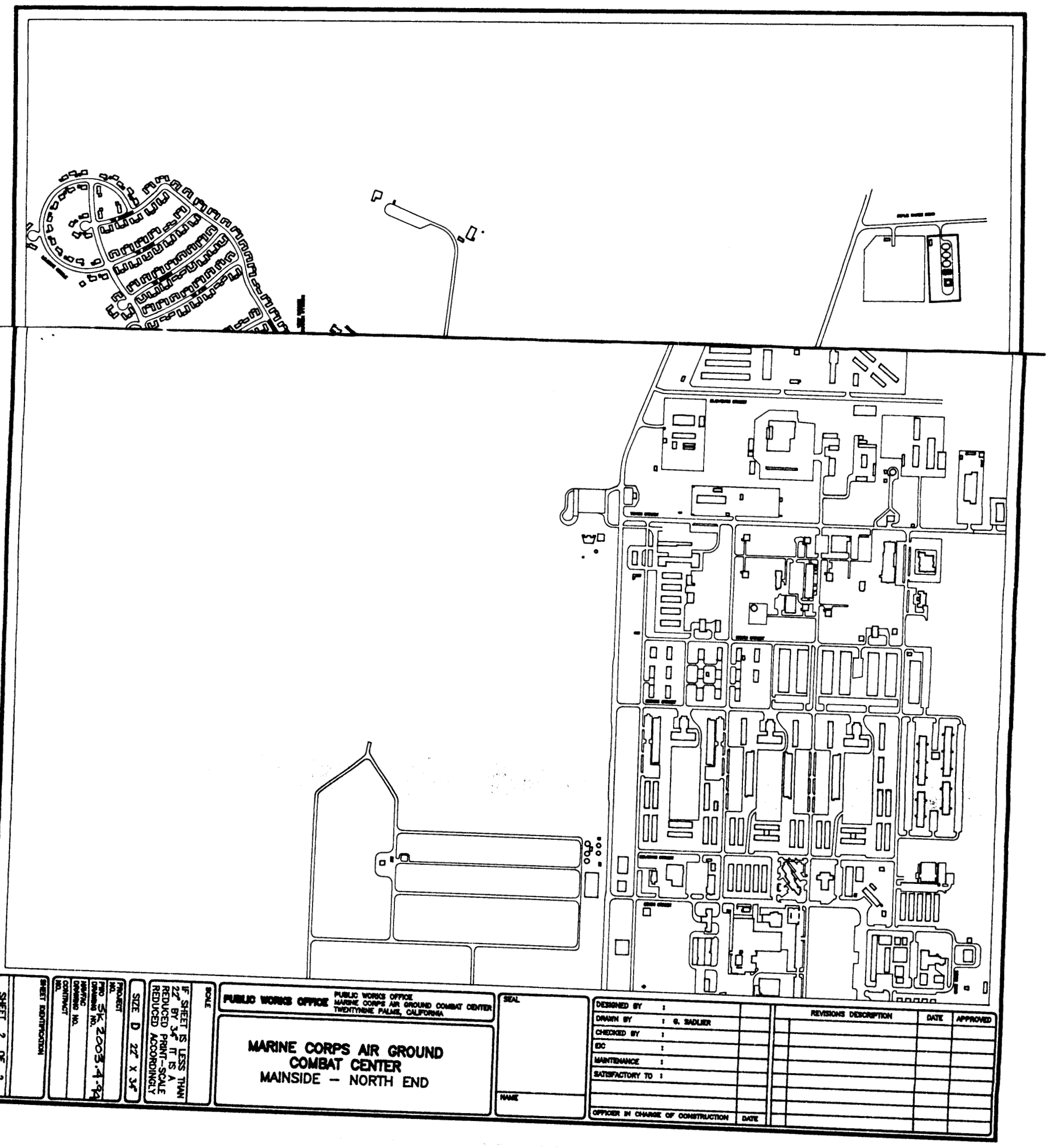
PUBLIC WORKS OFFICE
PUBLIC WORKS OFFICE
MARINE CORPS AIR GROUND COMBAT CENTER
TWENTYNINE PALMS, CALIFORNIA
MARINE CORPS AIR GROUND
COMBAT CENTER
MAINSIDE – NORTH END
SEAL
NAME
DESIGNED BY :
DRAWN BY : G. SADLIER
CHECKED BY :
EIC :
MAINTENANCE :
SATISFACTORY TO :
OFFICER IN CHARGE OF CONSTRUCTION
DATE
REVISIONS DESCRIPTION
DATE
APPROVED
SCALE
IF SHEET IS LESS THAN 22" BY 34" IT IS A REDUCED PRINT–SCALE ACCORDINGLY
SIZE D 22" X 34"
PROJECT NO.
FWO DRAWING NO. SK 2003.4.94
NAVFAC DRAWING NO.
CONTRACT NO.
SHEET IDENTIFICATION
SHEET 2 OF 2

This document is too large to be scanned in for electronic view. It is a map regarding Marine Corps Air Ground Combat Center, Twentynine Palms East

Marine Corps Recruit Depot
Parris Island, South Carolina

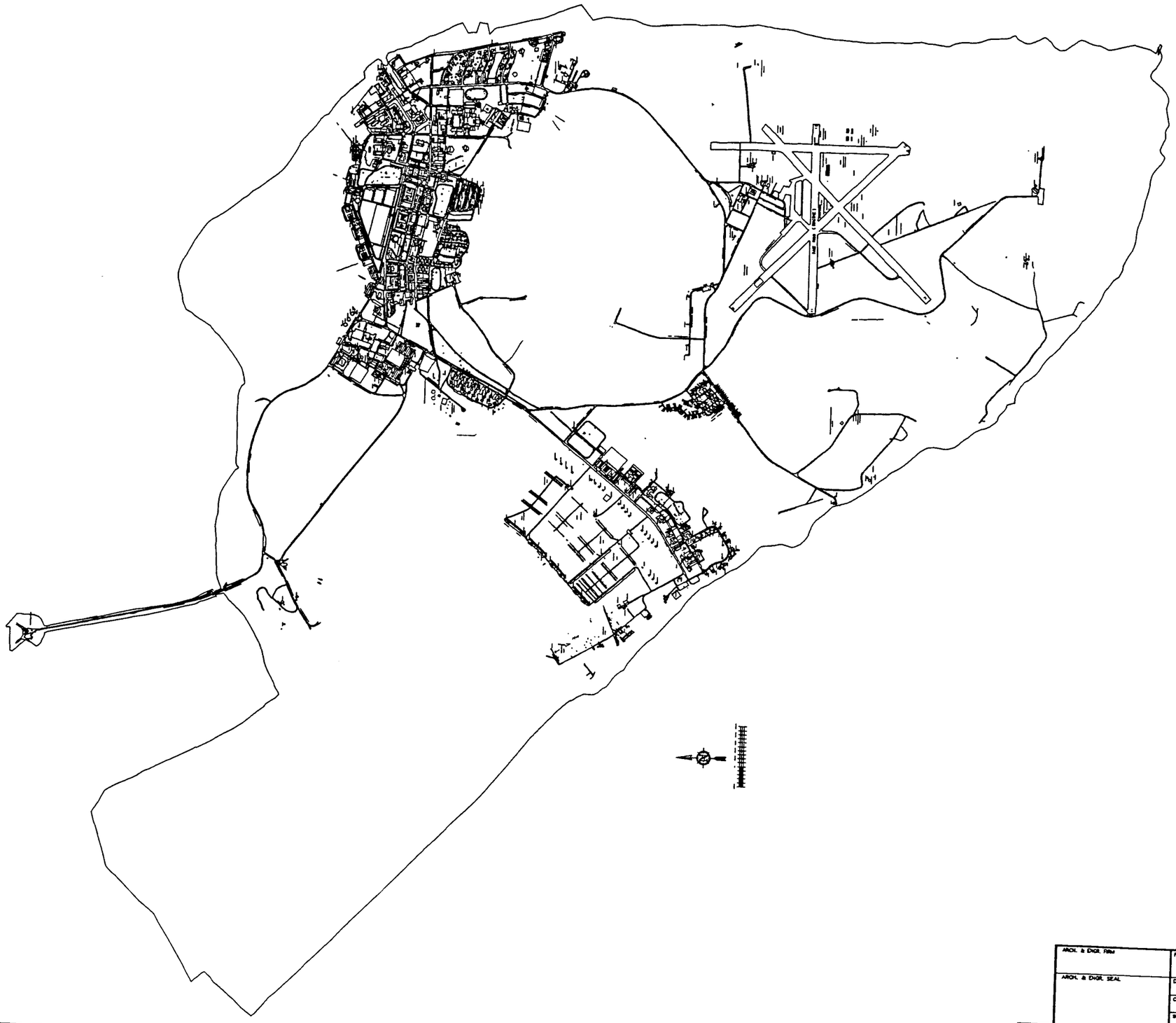

REVISIONS			
SYM.	DESCRIPTION	DATE	APP.

ARCH. & ENGR. FIRM

ARCH. & ENGR. SEAL

F.R. DWG. NO.

DRAWN BY SSGT Jelks

CHECKED BY Mark Arnold

SUPERVISOR Steve Shoaf

APPROVED

PUBLIC WORKS OFFICER

DATE

DEPARTMENT OF THE NAVY — NAVAL FACILITIES ENGINEERING COMMAND

MARINE CORPS RECRUIT DEPOT

PARRIS ISLAND, S.C.

BASE FACILITY MAP

MCRD PI SC

(AS OF FEB 94)

SIZE	CODE IDENT. NO.	NAVFAC DRAWING NO.
F	80091	

NAVY PROJ. NO.

CONTR. CONTR. NO.

SCALE SHOWN

SHEET 1 OF 1

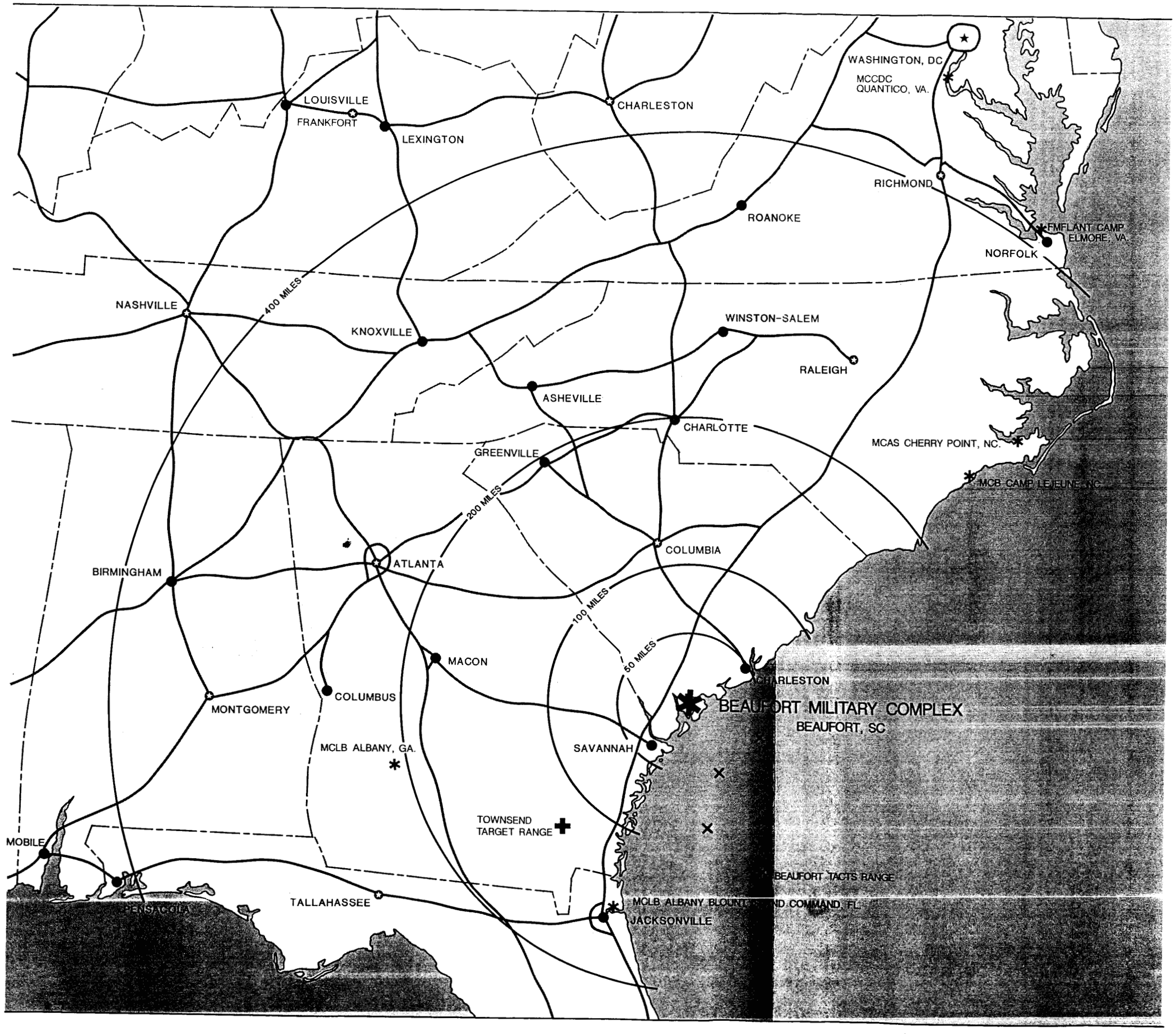

REGIONAL LOCATION MAP

- ● MAJOR CITIES
- ✪ STATE CAPITAL
- ☆ NATIONAL CAPITAL
- ✱ MARINE CORPS ACTIVITY
- × TACTS RANGE
- ✚ TARGET RANGE
- ✱ BEAUFORT MILITARY COMPLEX
- — — STATE BOUNDARY
- ——— MAJOR HIGHWAY

0 35 70 105
SCALE IN MILES

Plate II-1

09 FEB 1994

MASTER PLAN

MILITARY COMPLEX

BEAUFORT, SOUTH CAROLINA

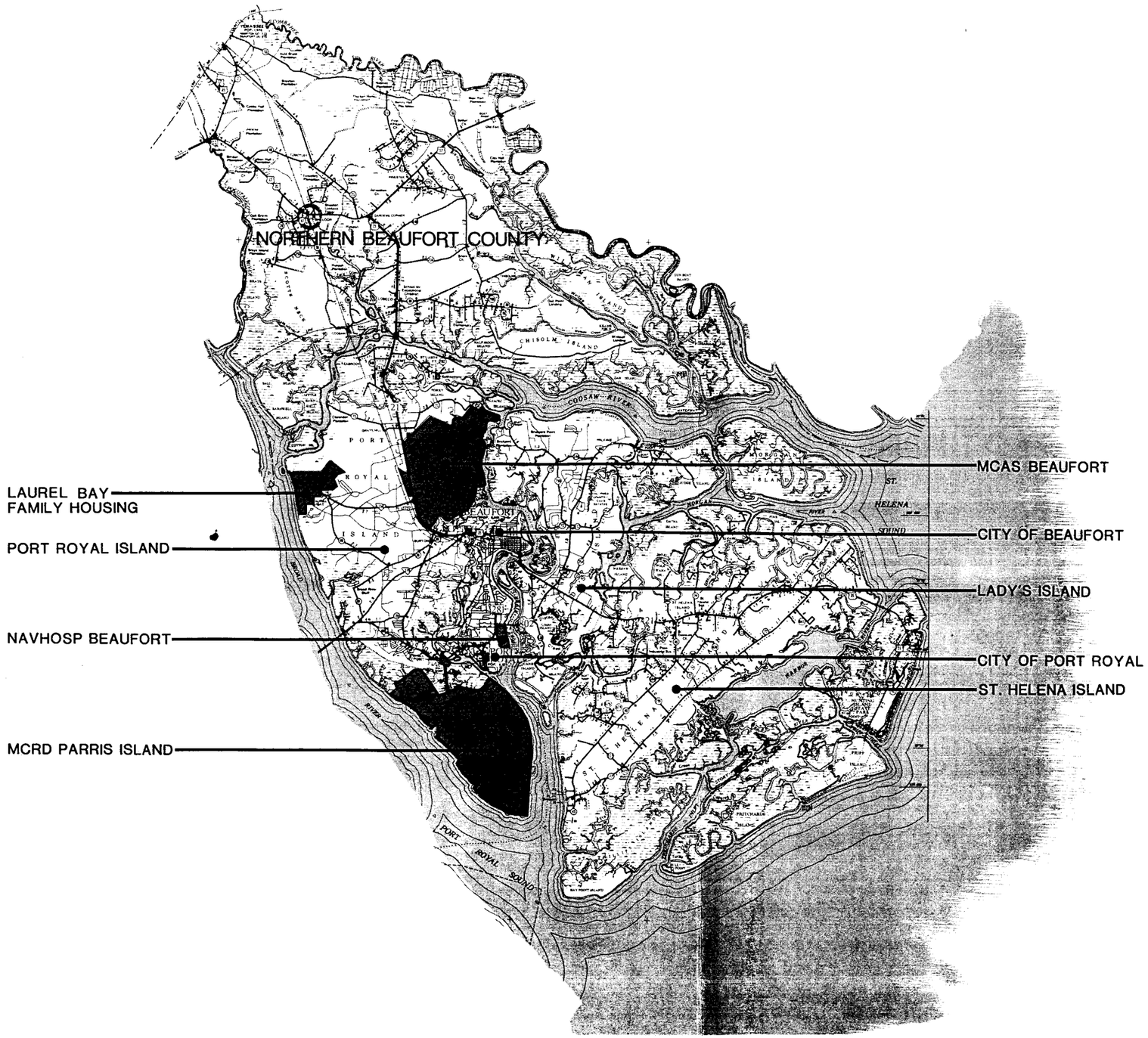

VICINITY MAP

MILITARY ACTIVITIES

MCRD - MARINE CORPS RECRUIT DEPOT, PARRIS ISLAND

MCAS - MARINE CORPS AIR STATION, BEAUFORT

NAVHOSP - NAVAL HOSPITAL, BEAUFORT

0 1 2 4 6
SCALE IN MILES

Plate II-2

09 FEB 1994

MASTER PLAN

MILITARY COMPLEX

BEAUFORT, SOUTH CAROLINA

Document Separator

TABLE H

ORDNANCE STORAGE SUMMARY
MCRD PARRIS ISLAND

Magazine Number	Ordnance Stored	Capacity (NEW-Lbs)[1]	Class/ Division	Inhabitable Building Distance Arcs (Feet)
A1	Pyrotechnics	20,000	1.3	190
A2	Pyrotechnics	20,000	1.4	100
A3	Smoke Drum, Pyrotechnics, and Small Arms	20,000	1.3	190
A4	High Explosives	20,000	1.1	1,090/655
A5	Class "C" Explosives	20,000	1.4	100
A6	High Explosives	20,000	1.1	1,090/655
A7	Fuse and Detonator	1,000	1.1	400/240
A9	Small Arms	Physical Capacity	1.4	100
A10	Unknown	Unknown	1.3	230

[1]NEW-Lbs = Net explosive weight in pounds.
Source: Annotated Map, 1985, Public Works Department, MCRD Parris Island.

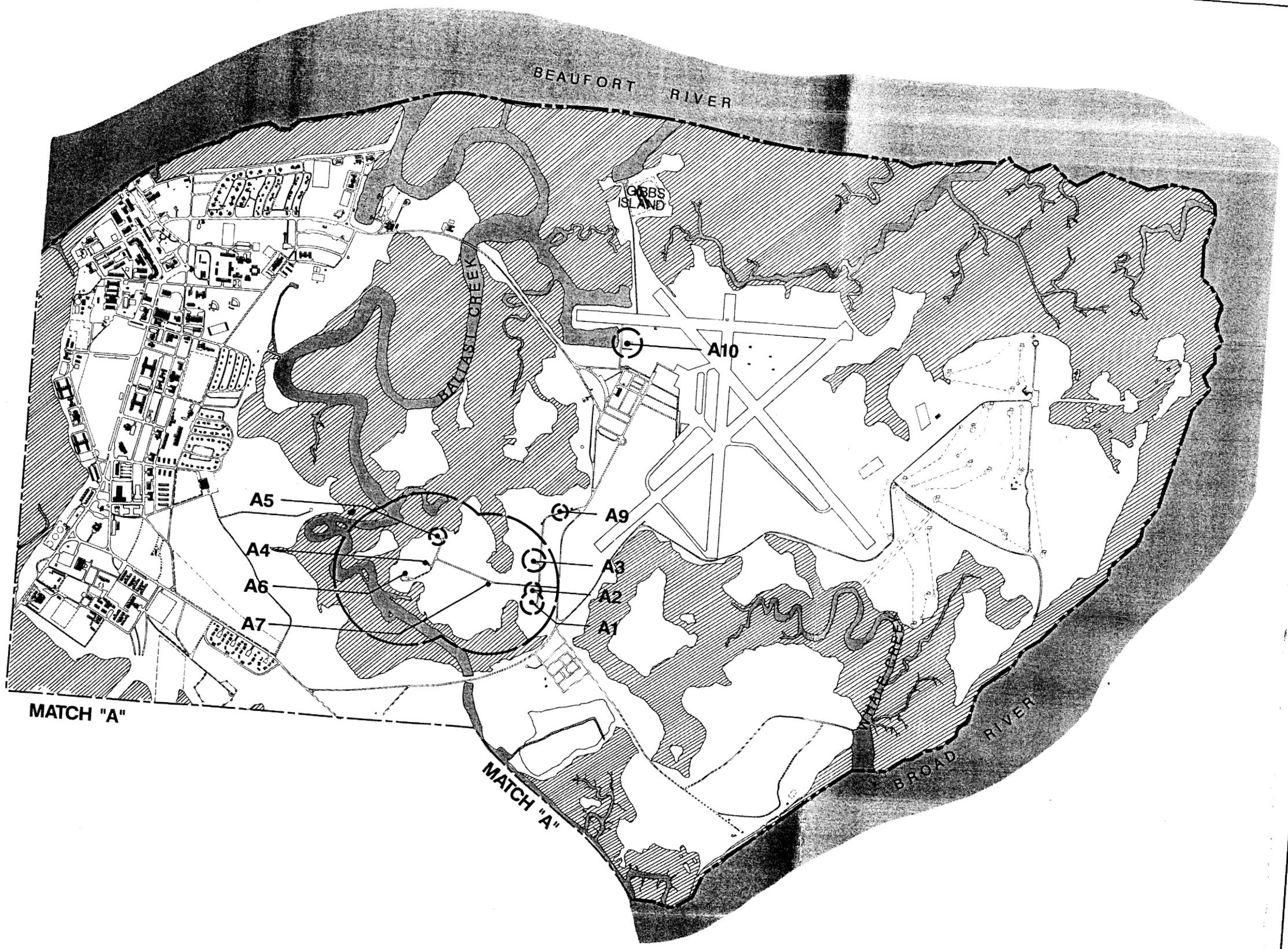

ESQD ARCS

A1 - CLASS 1: DIVISION 3	215´ ARC
A2 - CLASS 1: DIVISION 4	100´ ARC
A3 - CLASS 1: DIVISION 3	215´ ARC
A4 - CLASS 1: DIVISION 1	1250´ ARC
A5 - CLASS 1: DIVISION 4	100´ ARC
A6 - CLASS 1: DIVISION 1	1250´ ARC
A7 - CLASS 1: DIVISION 1	1250´ ARC
A9 - CLASS 1: DIVISION 4	100´ ARC
A10 - CLASS 1: DIVISION 3	230´ ARC

0 500 1000 2000 3000
SCALE IN FEET

Plate III-11

09 FEB 1994

MASTER PLAN

MARINE CORPS RECRUIT DEPOT

PARRIS ISLAND, SOUTH CAROLINA

Document Separator

TABLE I

ELECTROMAGNETIC EMITTERS AND LOCATIONS MCRD PARRIS ISLAND

Bldg.	Transmitter	Rated Output	HERO Unsafe[1] Arc (Feet)	HERO Susceptible[2] Arc (Feet)	HERF[3] Arc (feet)	HERP[4] Arc (Feet)
154	ICOM IC-28A	52 W	11	11	50	2
AS-36	ICOM IC-28A	25 W	68	15	50	2
AS-36	RF-230 HF High Gain	2000 W	17,949	1,795	622	58
AS-36	RF-230 HF Dipole	2000 W	4,666	460	460	4
AS-36	KDK Mark II	25 W	52	11	50	2
157	IC-28H Base Station	45 W	60	14	50	2
680	IC-28H Base Station	45 W	60	14	50	2
19	IC-28H Base Station	45 W	60	14	50	2
154	IC-28H Base Station	45 W	60	14	50	2
450	IC-28H Base Station	45 W	60	14	50	2
151	IC-28H Base Station	45 W	60	14	50	2
N/A	IC-28A Mobile Units	25 W	49	11	50	2
163	NIS Base Station	60 W	115	25	50	4
4001	Repeater Station	110 W	156	34	57	5
4001	SCR-1000 Base Station	40 W	68	14	50	2
TAGS	Microwave System	4 W	111	57	1	1
154	HF-380	2000 W	4,660	460	200	4

[1] HERO Unsafe - Hazardous EMR to Ordnance, unsafe to exposed weapons, where weapons cases are open (Note: OK to encumber ordnance magazines).
[2] HERO Susceptible - Hazardous EMR to Ordnance, weapons susceptible to EMR when still inside canister.
[3] HERP - Hazardous EMR to personnel.
[4] HERF - Hazrdous EMR unsafe for fueling.
Sources: NAVSEA OP3565
RADHAZ Final Report for Naval/Marine Corps Complex Master Plan, Naval Electronic Systems Center, Charleston, South Carolina, Dec. 1988.

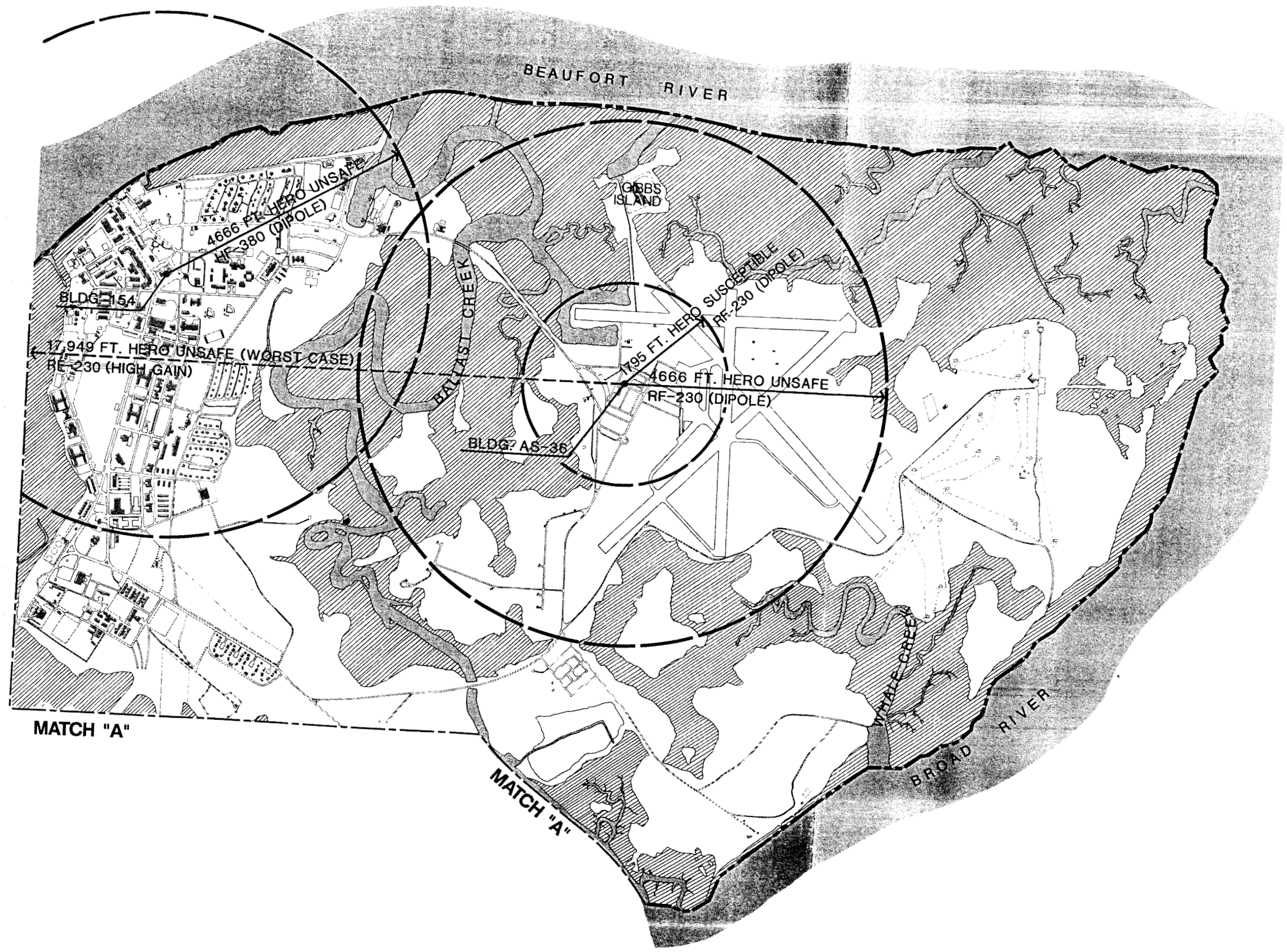

EMR ARCS

0 500 1000 2000 3000
SCALE IN FEET

Plate III-12

09 FEB 1994

MASTER PLAN

MARINE CORPS RECRUIT DEPOT

PARRIS ISLAND, SOUTH CAROLINA

Marine Corps Recruit Depot
San Diego, California

This document is too large to be scanned in for electronic view. It is a map regarding San Diego

Document Separator

AUDITORIUMS, CONVENTION CENTERS & SPORTS FACILITIES

DEL MAR FAIRGROUNDS	755-1161
Recorded events:	259-1355
DEL MAR RACETRACK	481-1207
JACK MURPHY STADIUM, 9449 Friars Rd Recorded events:	281-1338
SPORTS ARENA,3500 Sports Arena Bl	224-4176
SAN DIEGO CONVENTION CENTER - West Harbor Drive	239-1969
SAN DIEGO CONVENTION & PERFORMING ARTS CENTER	
Community Concourse/202 "C" Street Administration:	236-6500
Box office:	236-6510

TRANSPORTATION

AIRPORTS

BROWN FIELD	690-9369
GILLESPIE FIELD - El Cajon	448-3101
LINDBERGH FIELD - SAN DIEGO INTERNATIONAL AIRPORT	
MONTGOMERY FIELD	236-6496
PALOMAR AIRPORT - Carlsbad	431-1328
TIJUANA AIRPORT - Tijuana, Mexico	
BUS DEPOT Greyhound Trailways - 120 W. Broadway	239-9171
CRUISE SHIP TERMINAL - B Street Pier, 1150 N. Harbor Dr.	
RAILROAD STATION Amtrak - 1050 Kettner Bl. Recorded information:	239-9021
TROLLEY & PUBLIC BUS INFORMATION	233-3004

MAJOR PUBLIC, MILITARY & EDUCATIONAL FACILITIES

CITY COLLEGE	230-2400
COMMUNITY CONCOURSE City government offices	236-5555
COUNTY ADMINISTRATION BUILDING County government offices	236-5555
FORT ROSECRANS NATIONAL CEMETERY	

MARINE CORPS FACILITIES:

CAMP JOSEPH PENDLETON - Oceanside	725-4111
MARINE CORPS RECRUIT DEPOT	225-4011

NAVY FACILITIES:

MIRAMAR NAVAL AIR STATION	537-1011
NAVAL HOSPITAL	532-6011
NAVAL TRAINING CENTER	225-4011
NORTH ISLAND NAVAL AIR STATION	437-6011
32nd STREET NAVAL STATION	235-2011
SAN DIEGO STATE UNIVERSITY	265-5200
UNITED STATES INTERNATIONAL UNIVERSITY	271-4300
UNIVERSITY OF CALIFORNIA - SAN DIEGO	534-2230
UNIVERSITY OF SAN DIEGO	260-8897
VETERANS ADMINISTRATION HOSPITAL	453-7500

Publisher
GLOBAL GRAPHICS

Exclusive Distributor
ROAD RUNNER CARD CO.

Document Separator

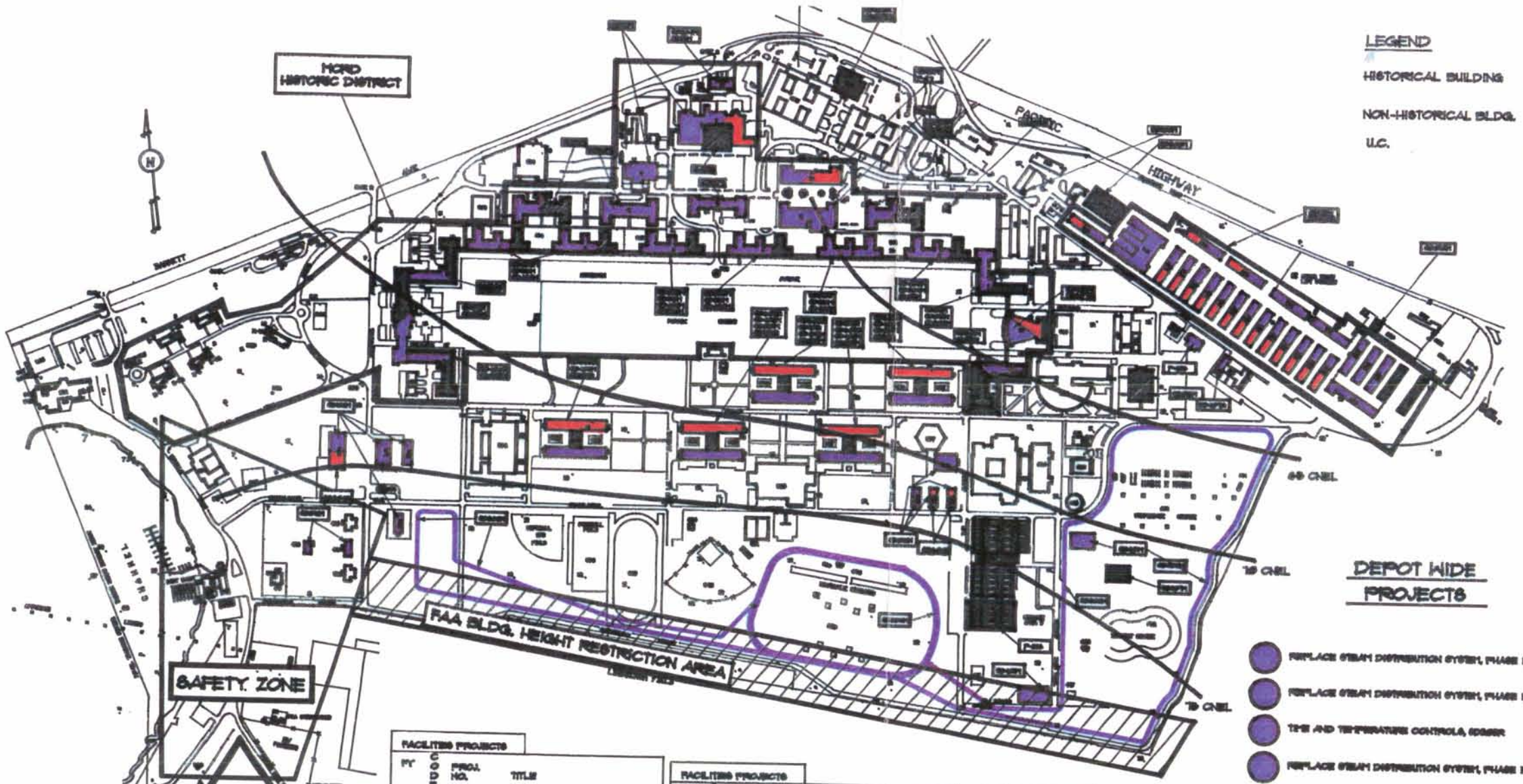

LEGEND

HISTORICAL BUILDING

NON-HISTORICAL BLDG.

U.C. UNDER CONTRUCTION

DEPOT WIDE PROJECTS

- REPLACE STEAM DISTRIBUTION SYSTEM, PHASE I, 6D9SR1
- REPLACE STEAM DISTRIBUTION SYSTEM, PHASE II, 6D9SR1
- TIME AND TEMPERATURE CONTROLS, 6D9SR
- REPLACE STEAM DISTRIBUTION SYSTEM, PHASE III, 6D9SR1
- REPLACE STEAM DISTRIBUTION SYSTEM, PHASE IV, 6D9SR1
- STEAM TRAP IMPROVEMENTS, 6D9SR
- REPAIR ELECTRICAL DISTRIBUTION SYSTEM, PHASE IV, 6D9SR1

FACILITIES PROJECTS

FY	CODE	PROJ. NO.	TITLE
[illegible]	[illegible]	[illegible]	REL. STEAM AND CONDENSATE
[illegible]	[illegible]	[illegible]	REPAIR ROOFS, 6B6R
[illegible]	[illegible]	[illegible]	REL. STEAM SYS. & MISC.
[illegible]	[illegible]	[illegible]	REL. STEAM AND CONDENSATE
[illegible]	[illegible]	[illegible]	FIRE PROTECTION
[illegible]	[illegible]	[illegible]	FIRE PROTECTION
[illegible]	[illegible]	[illegible]	REPR UNDERGROUND TANK
[illegible]	[illegible]	[illegible]	REL. STEAM AND CONDENSATE
[illegible]	[illegible]	[illegible]	STM TRAP IMPROVEMENTS
[illegible]	[illegible]	[illegible]	REL. REFRIGERATION
[illegible]	[illegible]	[illegible]	REL. STM AND COND, MISC
[illegible]	[illegible]	[illegible]	REPR ELEC. DISTR. SYS. PHS IV
[illegible]	[illegible]	[illegible]	ALTERATIONS TO BLDG. 2
[illegible]	[illegible]	[illegible]	ALT. VENT HOODS
[illegible]	[illegible]	[illegible]	REL. STEAM AND CONDENSATE
[illegible]	[illegible]	[illegible]	CONVERT B-108 TO CHILD CARE

FACILITIES PROJECTS

FY	CODE	PROJ. NO.	TITLE
[illegible]	[illegible]	[illegible]	REPR STM TUNNEL, PHASE II
[illegible]	[illegible]	[illegible]	REPR HALLWAY DECKS
[illegible]	[illegible]	[illegible]	REPR STM TUNNEL, PHASE III
[illegible]	[illegible]	[illegible]	EXTEND FIRE SPRINKLER BLDG 5P
91	6D	2321	REPR STM TUNNEL, PHASE IV

HOUSING PROJECTS

6D-H-99-H-1	SINGLE HOUSE REHABILITATION	
6D-H-99-H-2	SINGLE HOUSE REHABILITATION	
6D-H-99-H-3	SINGLE HOUSE REHABILITATION	
6D-H-99-H-4	SINGLE HOUSE REHABILITATION	
6D-H-99-H-5	SINGLE HOUSE REHABILITATION	
6D-H-99-H-6	OFFICERS CENTRAL SOUND ATTENUATION	
6D-H-99-H-7	OFFICERS CENTRAL SOUND ATTENUATION	
6D-H-99-H-8	OFFICERS CENTRAL SOUND ATTENUATION	
6D-H-99-H-9	OFFICERS CENTRAL SOUND ATTENUATION	
6D-H-99-H-10	OFFICERS CENTRAL SOUND ATTENUATION	

NAF PROJECTS

6D	N	6D6	GARDEN SHOP HALL IMPROVEMENTS
[illegible]	[illegible]	[illegible]	MAIN STORE ADDITION, BLDG. 1
[illegible]	[illegible]	[illegible]	INSTALL AIR CONDITIONING, BLDG. 1[illegible]
[illegible]	[illegible]	[illegible]	REMODEL MODULAR CLUB
[illegible]	[illegible]	[illegible]	FOODS ALTERATIONS
[illegible]	[illegible]	[illegible]	HORD AREA IMPROVEMENT
[illegible]	[illegible]	[illegible]	MISC. POOL CONVERSION

MILCON PROJECTS

FY	CODE	PROJ. NO.	TITLE
[illegible]	[illegible]	[illegible]	CONCRETE TRAINING TANK
[illegible]	[illegible]	[illegible]	[illegible]
[illegible]	[illegible]	[illegible]	[illegible]
[illegible]	[illegible]	[illegible]	[illegible]
[illegible]	[illegible]	[illegible]	[illegible]
[illegible]	[illegible]	[illegible]	[illegible]
[illegible]	[illegible]	[illegible]	[illegible]
[illegible]	[illegible]	[illegible]	[illegible]
[illegible]	[illegible]	[illegible]	[illegible]

HISTORIC BUILDINGS

BUILDINGS 1, 2, 3, 4, 5, 6, 7, 8, 10, 12, 19, 26, 27, 28, 29

OFFICERS QUARTERS: H2, H9, H10, H11, H18, H1A, H8A, H9A, H1A, H6A

PROJECTS COMPLETED SINCE THE LAST GDM

PROJECTS UNDER CONSTRUCTION

PROJECTS AUTHORIZED FOR DESIGN BUT NOT STARTED

PROJECTS PROPOSED IN THE BUDGET YEAR

BUILDINGS SLATED FOR DEMOLITION

PUBLIC WORKS OFFICE

GENERAL DEVELOPMENT MAP
AS OF JULY 1993

DATE

DDCC

This document is too large to be scanned in for electronic view. It is a map regarding Marine Corps Recruit Depot Existing Conditions

This document is too large to be scanned in for electronic view. It is a map regarding Point Loma, CA

This document is too large to be scanned in for electronic view. It is a map regarding the San Diego International Airport – Lindbergh Field. Contour of Aircraft Community Noise Equivalent Level in Decibels

Naval Training Center Great Lakes
Great Lakes, Illinois

01200

00210

4-21-91

1. NTC Great Lakes
2. Phillip A. Sheridan Army Reserve Support Center
3. 2nd BN 24th Marines, 4th Marine Division, Waukegan
4. Illinois Air National Guard, ARFF Illinois, O'Hare
5. 126 ARW Squadron, ARFF Illinois, O'hare
6. DCMDC North Central Region, O'Hare
7. Nike Site, Vernon Hills
8. Naval Air Station, Glenview
9. ROTC, IIT, Chicago
10. ROTC, Northwestern, Evanston
11. ROTC, Marquette, Milwaukee
12. Air Force Reserve Components, Mitchell Field, Milwaukee
13. 2nd BN, 14th Marines, Joliet

3/94
93-6287/Navy GL EIS

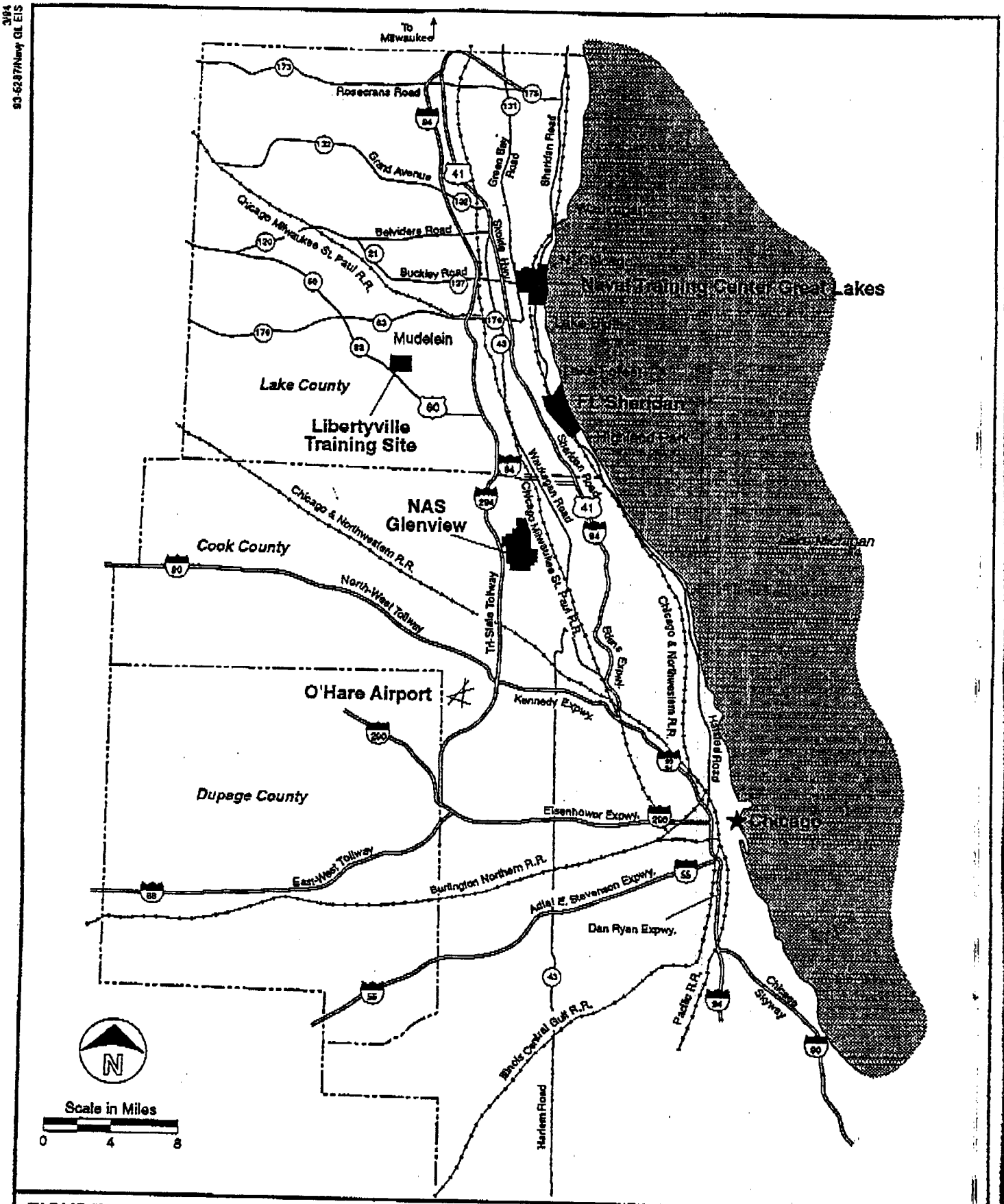

FIGURE 1.2-1
Location of NTC Great Lakes, Illinois.

SOURCE: WAR 1993.

Naval Training Center Great Lakes

Environmental Impact Statement

map Great Lakes

GREAT LAKES, ILLINOIS

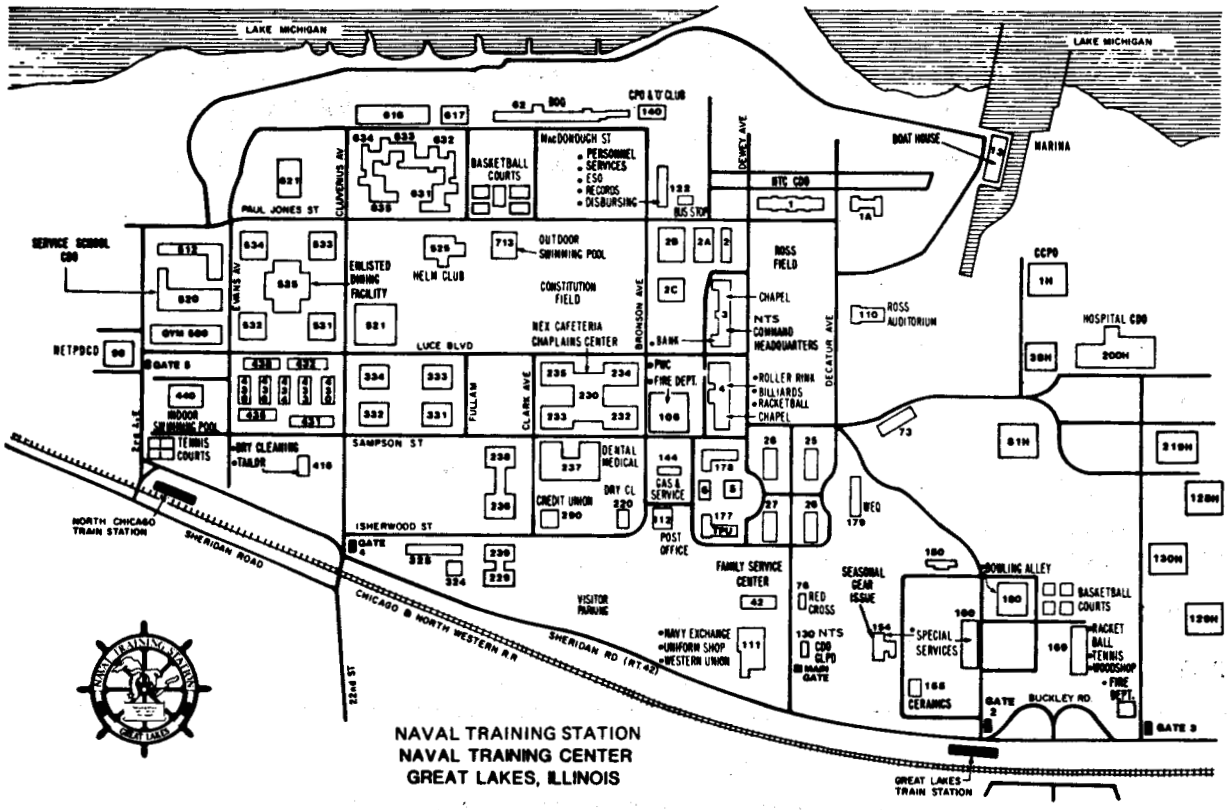

16275(Back)

TRI Bldg 3

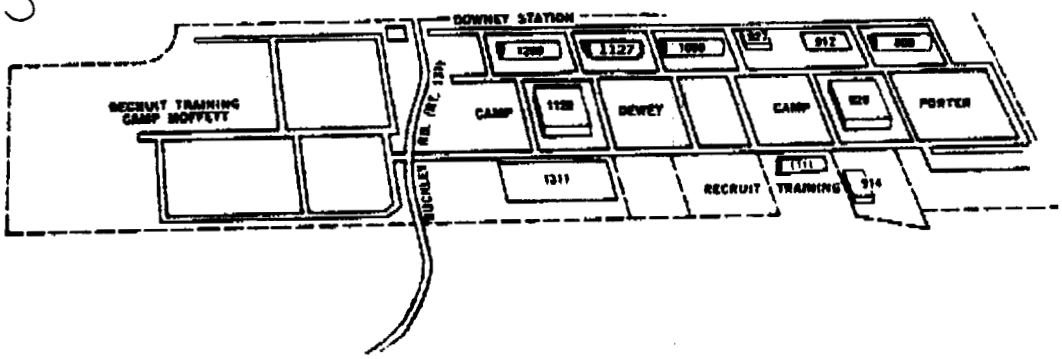

Document Separator

BRAC-95

INDUSTRIAL ACTIVITIES

Naval Aviation Depots:
- NADEP Cherry Point
- NADEP Jacksonville
- NADEP North Island

Inventory Control Points (ICPs):
- Navy Ships Parts Control Center
- Naval Aviation Supply Office

Marine Corps Logistics Bases:
- MCLB Albany
- MCLB Barstow

NAVAL AVIATION DEPOTs
Capacity Data Call # 8
Military Value Data Call # 41

Activity Listing:

Type	Title	Location
Naval Aviation Depot	NADEP Cherry Point	MCAS Cherry Point NC
Naval Aviation Depot	NADEP Jacksonville	NAS Jacksonville FL
Naval Aviation Depot	NADEP North Island	NAS North Island CA

Type	Title
Naval Aviation Depot	Commander, Naval Air Systems Command Systems

NADEP CHERRY POINT

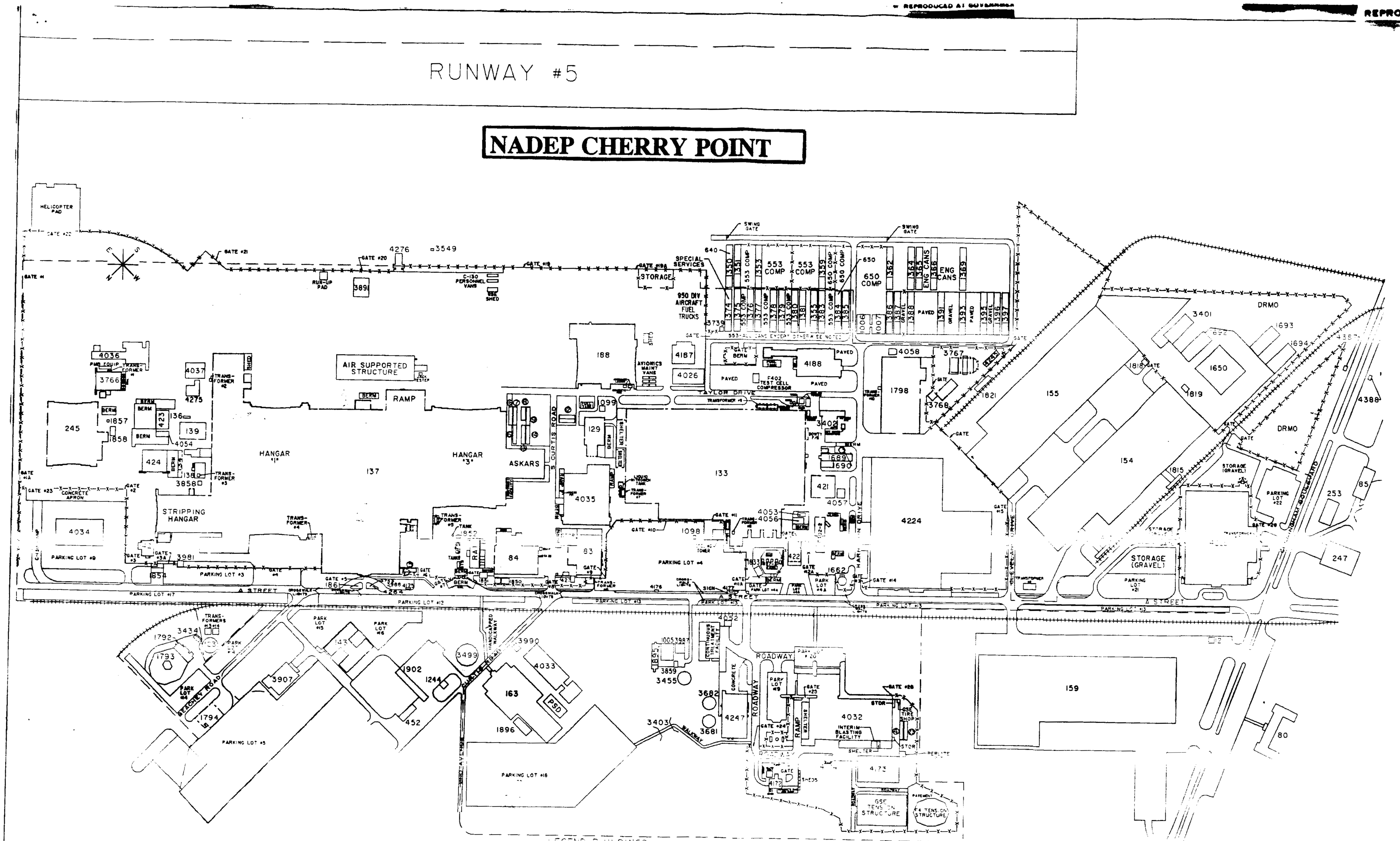

LEGEND-BUILDINGS

BLDG	TITLE	BLDG	TITLE	BLDG	TITLE	BLDG	TITLE	BLDG	TITLE	BLDG	TITLE
83	PLANT MAINTENANCE BLDG	424	CORROSION TREATMENT BLDG	1689	J79 TEST CELL	1896	TRANSFORMER	4032	GSE FACILITY	4224	V/STOL REWORK FACILITY
84	PLANT MAINTENANCE BLDG	427	FIRE INSPECTOR	1690	WATER STORAGE TANK	3402	T76 TEST CELL	4033	PROD SUPPORT DIRECTORATE	4225	NAVAL ENGINE A REPAIR CENTER
[illegible]	AIRCRAFT MAINTENANCE BLDG	1005	INDUS WASTE TREAT ADMIN	1792	TEST CONTROL BLDG	3403	BRIDGE	4034	FLEET TRAINING FACILITY	4245	[illegible]
[illegible]	ENGINE REWORK BLDG	1006	PLANT EQUIP STOR BLDG	1793	TEST STAND TOWER	3434	TRANSFORMER	4035	PLATING FACILITY	4247	HAZARD/FLAMMABLE STOR FAC
[illegible]	HAZARDOUS WASTE BLDG	1007	PLANT EQUIP STOR BLDG	1794	BLADE REPAIR BLDG	3549	NONPOTABLE WATER TANK	4036	AVS PUMP FACILITY	4264	FLAGPOLE
[illegible]	PUMP HOUSE-DEEP WELL	1098	PUMP HOUSE-DEEP WELL	1798	PKGING & PRESERVATION BLDG	3681	WATER STORAGE TANK	4037	ROTARY BLADE REWORK BLDG	4275	X-RAY BLDG
[illegible]	AIRCRAFT REWORK BLDG	1099	PUMP HOUSE-DEEP WELL	1827	LIQUID STORAGE	3682	WATER STORAGE TANK	4052	OIL SEPARATOR	4276	POWER CHECK FACILITY
138	TRANSFORMER	1355	AVIATION STOREHOUSE	1828	LIQUID STORAGE	3739	SAND STORAGE SHED	4053	OIL SEPARATOR		
139	AIR CONDITIONING BLDG	1359	AVIATION STOREHOUSE	1829	A/C READY FUEL TANK	3743	FLAGPOLE	4054	NIMMS SHED		
[illegible]	ADMINISTRATIVE TRAINING BLDG	1375	AVIATION STOREHOUSE	1830	A/C READY FUEL TANK	3766	PMB FACILITY	4056	INDUS WASTE PUMP STATION		
[illegible]	ADMINISTRATIVE OFFICES	1376	AVIATION STOREHOUSE	1831	A/C READY FUEL TANK	3767	TRANSFER STORAGE BLDG	4057	TEST CELL UTILITY BLDG		
[illegible]	TEMPORARY STOREHOUSE	1377	AVIATION STOREHOUSE	1833	CONTAMINATED FUEL TANK	3768	OXYGEN/NITROGEN BLDG	4058	GENERAL STORAGE SHELTER		
155	SUPPLY RECEIVING	1378	AVIATION STOREHOUSE	1850	TRANSFORMER	3858	UNDERGROUND PET WASTE STA	4172	GBIA TEST FACILITY		
159	NAVY SUPPLY	1379	AVIATION STOREHOUSE	1851	TRANSFORMER	3859	RETAINING WALL	4173	GSE ENGINE REWORK		
163	ADMINISTRATIVE OFFICES	1380	AVIATION STOREHOUSE	1852	FUEL TANK	3891	A/C POWER CHECK FAC	4174	HAZARDOUS MATLS STOR SHED		
188	AVIONICS HANGAR	1381	AVIATION STOREHOUSE	1854	TRANSFORMER	3981	SEWAGE PUMP STA SHD/SHLTR	4175	MISC PERS WEATHER SHELTER		
245	FINAL FINISH HANGAR	1383	AVIATION STOREHOUSE	1857	SEWAGE PUMP STA	3987	INDUS WASTE TREAT PLANT	4176	MISC PERS WEATHER SHELTER		
[illegible]	ENGINE REWORK BLDG	1384	AVIATION STOREHOUSE	1858	TRANSFORMER	3988	SIGN	4177	MISC PERS WEATHER SHELTER		
422	CUSTOMER SERVICE BLDG	1385	AVIATION STOREHOUSE	1861	FLAGPOLE	3990	DEEP WELL	4187	FUEL/DEFUEL SHELTER		
423	HAZARDOUS STORAGE BLDG	1662	WATER STORAGE TANK	1895	INDUS WASTE TREAT PLANT	4026	CSCAN NDI	4188	F402 TEST CELL		

LEGEND-TRAILERS

- ④ 66300
- ⑤ SECURITY
- ⑥ [illegible]
- ⑦ [illegible]
- ⑧ AMRIP
- ⑨ 94000 TRAINING
- ⑫ SUPPLY PURCHASING
- ⑭ COMMAND EVALUATION
- ⑮ CONTRACT COMPUTER MAINT
- ⑯ SECURITY
- ⑰ 66300

0 100 200 400

REVISED AS OF
5 MAY 1993

REPRODUCED AT GOVERNMENT EXPENSE

NADEP Jacksonville

NADEP JACKSONVILLE

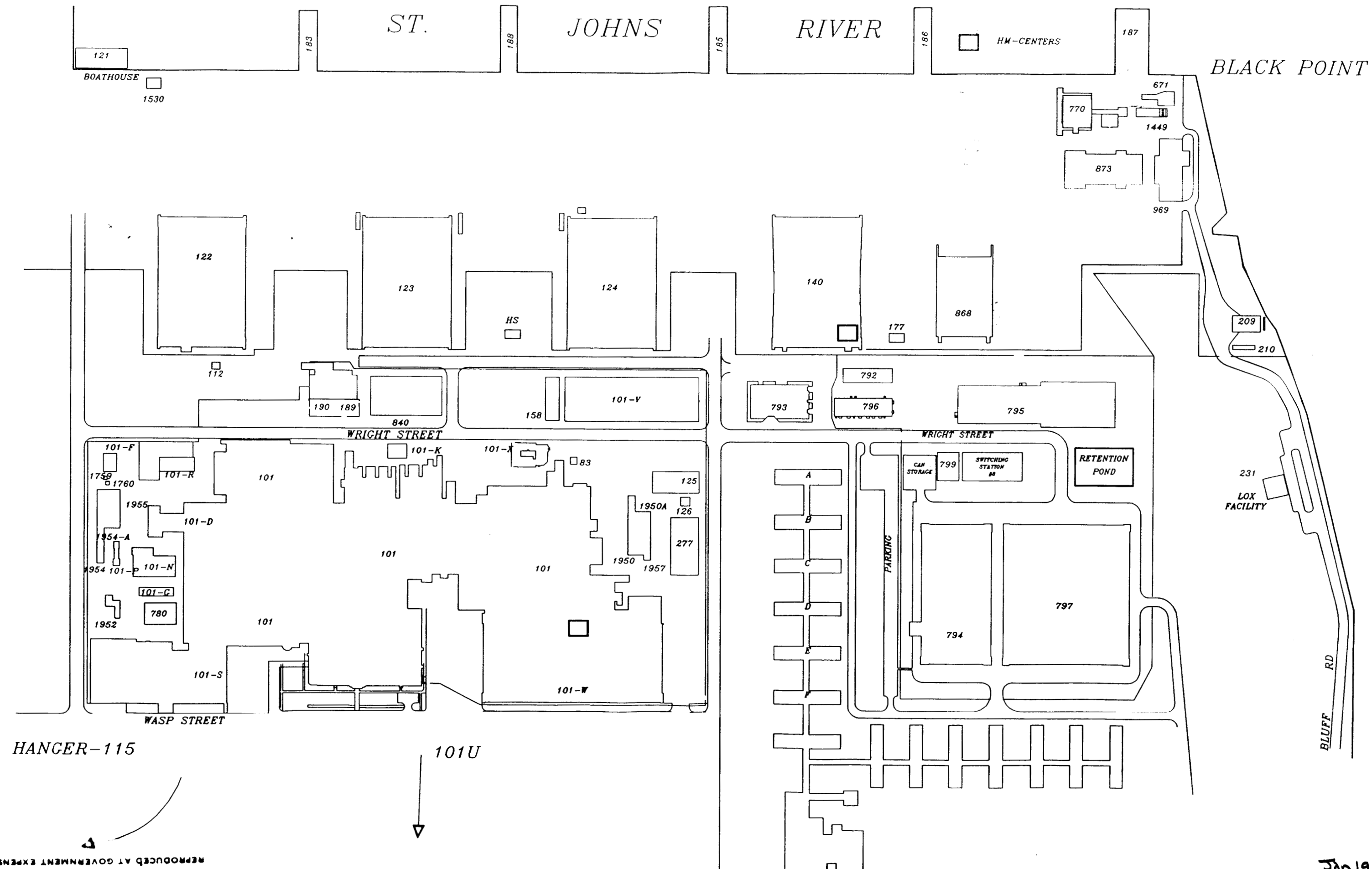

REPRODUCED AT GOVERNMENT EXPENSE

Jan 1991

NADEP NORTH ISLAND

REPRODUCED AT GOVE

NADEP BUILDINGS

BLDG.	DESCRIPTION	SQUARE FEET
1	FIBERGLASS RADOMES, CANOPIES	40163
2	ROTOR BLADES REPAIR	32247
4	MAINTENANCE SHOPS	41326
6	ENGINEERING	18432
27	A/C HANGAR	87413
28	PLANT MAINTENANCE	27984
30	BEARING REPAIR	22925
38	BLEEDER SHOP & A/C HANGAR	30366
55	GROUND SUPPORT EQUIP	23008
65	SURFACES REPAIR	81442
66	ENGINE TEST	21215
68	PLANT MAINTENANCE	43780
69	STORAGE	151
70	STORAGE	151
92	ADMIN SPACE & TOOLMAKERS	74106
94	ADMIN SPACE & A/C HANGAR	260704
194	STORAGE	17587
246	A/C PARTS STORAGE	18511
250	COMPOSITE REPAIR	115297
270	STORAGE	67200
308	A/C HANGAR	22987
314	ADMIN/STORAGE	3762
317	ADMIN	43832
334	STORAGE	4000
333	ENGINE REPAIR	52174
334	ADMIN/ENGINEERING	98418
341	HYDRAULIC REPAIR	71472
378	COMPONENT RPR & A/C HANGAR	218076
379	ENGINE REPAIR	228082
381	PLANT MAINTENANCE	907
384	X RAY & STORAGE	25171
390	STORAGE	144
392	ENGINE TEST	2632
393	UTILITIES	106
395	FUEL BLADDER TEST	800
397	ENGINE TEST	30254
398	OXYGEN SHOP	13275
452	LATRINE	318
453	JET FUEL PUMPHOUSE	440
453	ROTOR BLADES TEST	1428
457	ADMIN/STORAGE	3800
461	GAS STORAGE	188
462	LOX STORAGE	1836
463	HELO BLADE CANNING	2033
464	HAZARDOUS MATERIAL STORAGE	11700
465	FUEL TANK DYSRAULL	1800
451	VOYAGE REPAIR TEAM	1920
452	VOYAGE REPAIR TEAM	1772
456	AIR START FACILITY	1382
457	A/C HANGAR	12900
458	PLANT MAINTENANCE	906
459	A/C HANGAR	63560
460	AVIONICS	142342
461	A/C PAINT	24848
462	A/C PAINT	24848
463	ADMINISTRATIVE OFFICE	7004
464	A/C CORROSION CONTROL	14208
465	A/C CORROSION CONTROL	14208
466	ENGINEERING LAB	50000
470	OXYGEN SHOP	448
471	STORAGE	1314
472	COMPONENTS PROCESSING	304733
473	RADAR TEST	1800
474	RADAR TEST	800
475	PLANT MAINTENANCE	1300
476	PAINT BOOTH	1100
477	PLANT MAINTENANCE	1200
573	GSE SAND BLASTING	2400
588	BOILER ROOM	300
587	VOYAGE REPAIR TEAM	1152
688	STORAGE	185
765	FLIGHT TEST	18800
805	GROUND SUPPORT EQUIPMENT	14476
810	FLIGHT TEST	5000
825	STORAGE	34381
873	STORAGE/ADMIN	12708
911	CO2 STORAGE	848
1270	PLANT MAINTENANCE STORAGE	1110
1271	PLANT MAINTENANCE STORAGE	1250
1440	FIRE PUMP HOUSE	980
1484	READY SERVICE MAGAZINE	309
CW	STORAGE	3120
C10	PLANT MAINTENANCE	3250
C16	STORAGE	3250
C18	STORAGE	3250
C27	STORAGE	3250
C28	STORAGE	3250
C29	STORAGE	3250
C30	STORAGE	3250
C31	STORAGE	3250
C32	STORAGE	3250
C33	STORAGE	3250
C35	STORAGE	3250
C37	STORAGE	3250
C38	STORAGE	3250
C39	STORAGE	3250
C41	STORAGE	3250
C42	STORAGE	3250
C43	STORAGE	1980
C44	STORAGE	3250
C45A	STORAGE	3250
C47	STORAGE	1625
C48	STORAGE	3250
C55	STORAGE	3250
C57	VOYAGE REPAIR TEAM	1572
C58A	STORAGE	6557
C58B	STORAGE	1750
C59	STORAGE	1500
C61	STORAGE	3150
C62	BAGING PREP	3250
C63	STORAGE	3250
C64	STORAGE	3250
C66	STORAGE	1675
C67	VOYAGE REPAIR TEAM	1575
C68	PLANT MAINTENANCE	3250
C69	STORAGE	3250
C70	STORAGE	3250
C71	PLANT MAINTENANCE	3250
C72	PLANT MAINTENANCE	3250
C82	STORAGE	1250
C83A	STORAGE	13000
C83B	STORAGE	1400
C84	STORAGE	1400
C85	STORAGE	2600
C86	STORAGE	2600
C87A	STORAGE	2600
C87B	STORAGE	1800
C88	STORAGE	1000
C89	STORAGE	2800
C100	STORAGE	2800
C101	STORAGE	2800
C102	STORAGE	2800
C103	ENGINE CONTROL SHOP	2800
C104	STORAGE	2800
C105	STORAGE	2800
C107	STORAGE	2800
C108	STORAGE	2800
C110	STORAGE	2800
C121	SLING TEST FAC	2800
C122	GSE REPAIR	3870
C123	STORAGE	9750
C127	STORAGE	3250
C128	VOYAGE REPAIR TEAM	1752
C138	STORAGE	3250
C150	PLANT MAINTENANCE	6810
C151	GSE PAINT	1512
C155	STORAGE	750
M-1	ENVIRON. SUPP OFFICE	2400
M-3	ENGINEERING	2400
M-5	ENGINEERING	4320
PS-74	STORAGE	6480
PS-75	STORAGE	2400
PS-76	STORAGE	2400
PS-77	STORAGE	2400
PS-78	STORAGE	2400
PS-79	STORAGE	2400
PS-80	STORAGE	2400

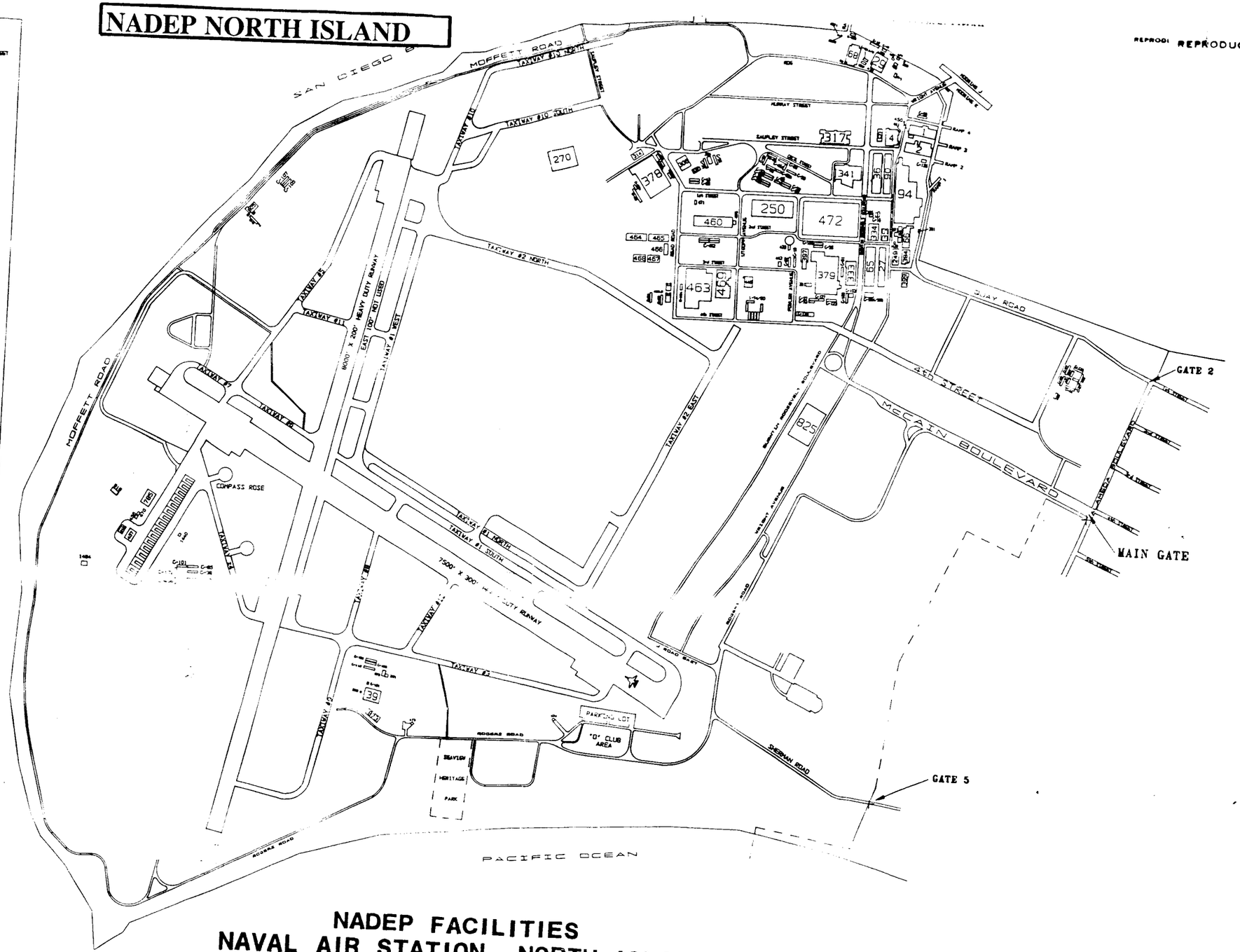

NADEP FACILITIES
NAVAL AIR STATION, NORTH ISLAND
SAN DIEGO, CALIFORNIA

Inventory Control Points

INVENTORY CONTROL POINTS
Capacity Data Call # 7
Military Value Data Call # 44

ACTIVITY LISTING

Type	Title	Location
Inventory Control Point	Navy Ships Parts Control Center	Mechanicsburg PA
Inventory Control Point	Naval Aviation Supply Office	Philadelphia PA

HEADQUARTERS LISTING

Type	Title
Inventory Control Point	Commander, Naval Supply Systems Command

SPCC

ASO

Attachment (1)

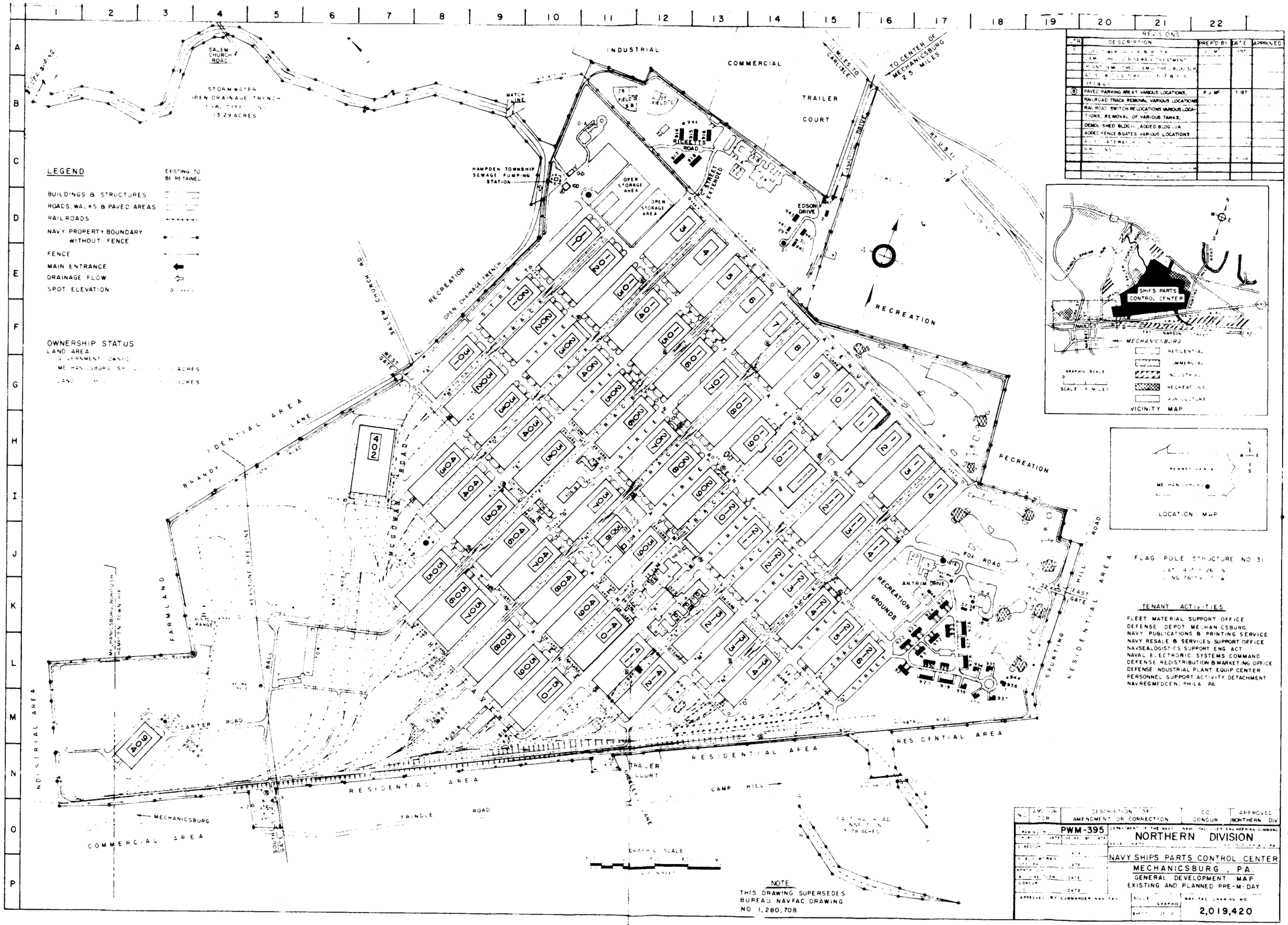

Attachment (2)
Updated 11/93

Attachment (3)



This document is too large to be scanned in for electronic view. It is a map regarding the Aviation Supply Office, Philadelphia, PA

This document is too large to be scanned in for electronic view. It is a pamphlet of the Philadelphia Delaware Valley

Marine Corps Logistics Bases

MARINE CORPS LOGISTICS BASEs
Capacity Data Call # 17
Military Value Data Call # 43

ACTIVITY LIST:

Type	Title	Location
Marine Corps Logistics Base	MCLB Albany	Albany, GA
Marine Corps Logistics Base	MCLB Barstow	Barstow, CA

HEADQUARTERS LIST:

For Type:	Title:
Marine Corps Logistics Base	USMC HQ (I&L)

Marine Corps Logistics Base Mission

To provide comprehensive logistics support to the Fleet Marine Force and other customers for the full spectrum of operating and combat requirements.

Major Functions

Manage Ground Equipment and Supplies

Develop and Maintain Logistics Automated Information Systems

Direct Corporate Information Management (CIM) Efforts

Perform Multi-Commodity Maintenance

Accomplish Storage and Care-in-Storage

Execute Prepositioning Programs

MARINE CORPS LOGISTICS BASE
ALBANY, GEORGIA

BRAC 95
SUBMISSION

MCLB LOCAL AREA MAP

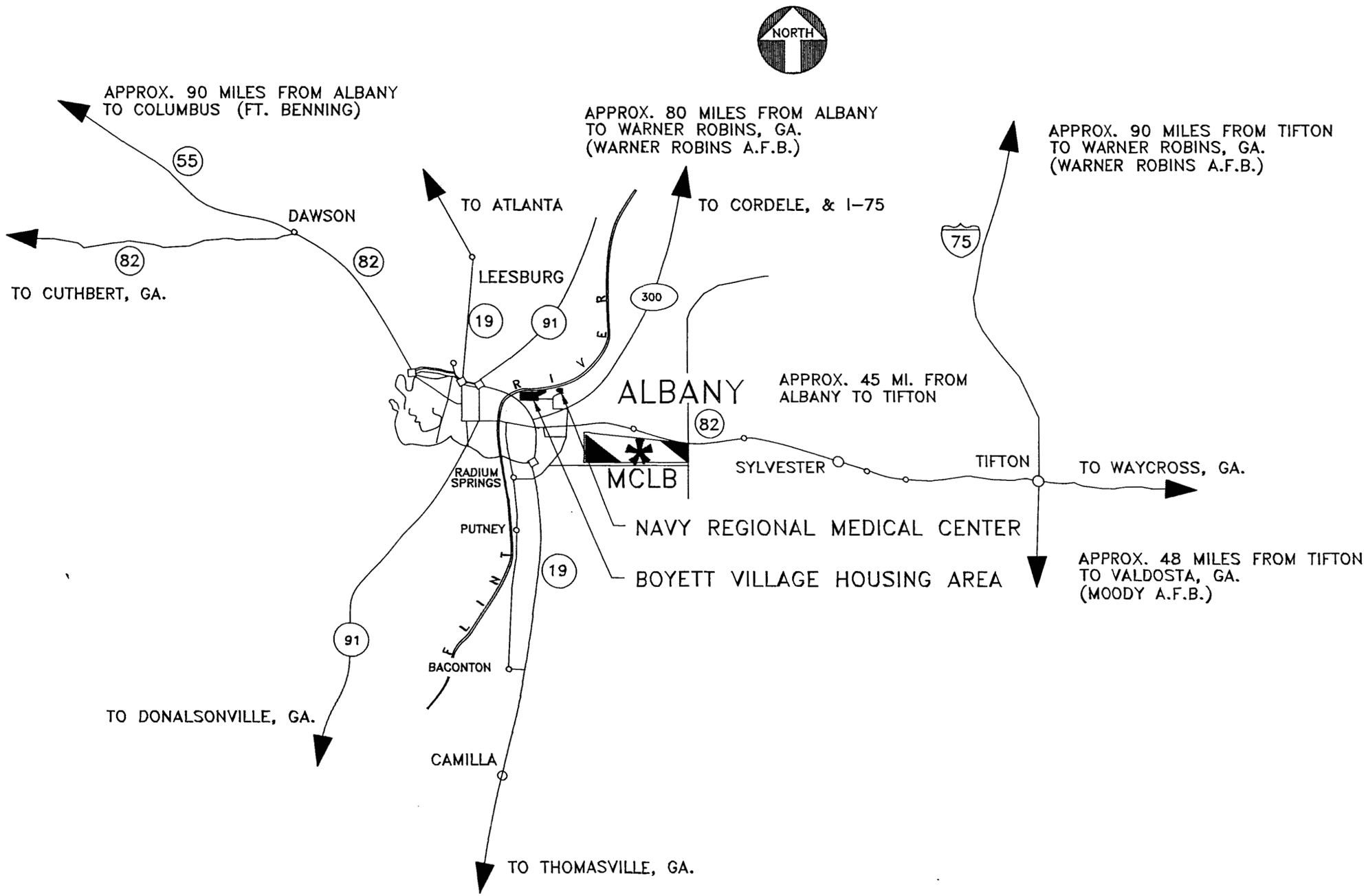

MCLB LOCAL AREA MAP– DOUGHERTY CO., ALBANY, GA.

HEADQUARTERS, ADMINISTRATION AND SERVICES BUILDINGS

Headquarters Building houses Commanding General, Comptroller, Disbursing and Computer Center. Services Building houses Travel, Housing, Family Services, Base Post Office and Credit Union. Three-story Administration Building houses Contracts, Information Resources Management Directorate and Maintenance Directorate. These three buildings provide office space for 1,000 personnel.

HEADQUARTERS

MARINE CORPS MULTIPLE COMMODITY MAINTENANCE CENTER (MC3)

Currently under construction, but not shown, are the New Abrasive Blast Facility and Dynamometer Test Facility.

WAREHOUSE AREA

Base Fire Station, nineteen warehouses with 200,000 square feet each, hundreds of acres of paved and unpaved open storage lots, shipping and receiving, repair facilities and hazardous waste storage facilities. These areas are currently being used by MCLB, Navy, Air Force and Defense Logistics Agency.

COVELLA POND, BACHELOR ENLISTED QUARTERS, MESS HALL AND BATTALION HEADQUARTERS BUILDING

Covella Pond is managed as a fishing, recreation and picnic area. The Bachelor Enlisted Quarters house the Marine Corps Band, School's Company classrooms and berthing for the base bachelor enlisted personnel. The Mess Hall building also has space devoted to School's Company classrooms.

GARRISON MOBILE EQUIPMENT, BASE MAINTENANCE, PEST CONTROL AND GAS PLANT

Garrison Mobile Equipment services and repairs all base vehicles. Base Maintenance services and repairs all real property and equipment. Gas Plant modifies propane gas for use as natural gas during times of natural gas shortages.

INDIAN LAKE WILDLIFE REFUGE

The Indian Lake Wildlife Refuge is a 50-acre wetland located on a remote 500-acre tract of the base. Numerous types of area wildlife, including alligators, beavers, otters, and various types of birds and plants reside in this refuge. Access is by a 1200-foot boardwalk.




DEPARTMENT OF THE NAVY
SEMPER FIDELIS
UNITED STATES MARINE CORPS

MARINE CORPS LOGISTICS BASE BARSTOW, CALIFORNIA

BRAC 95 SUBMISSION

MCLB LOCAL AREA MAP

*ALL MAPS IN THIS PACKAGE WERE LAST UPDATED IN JUNE 1993

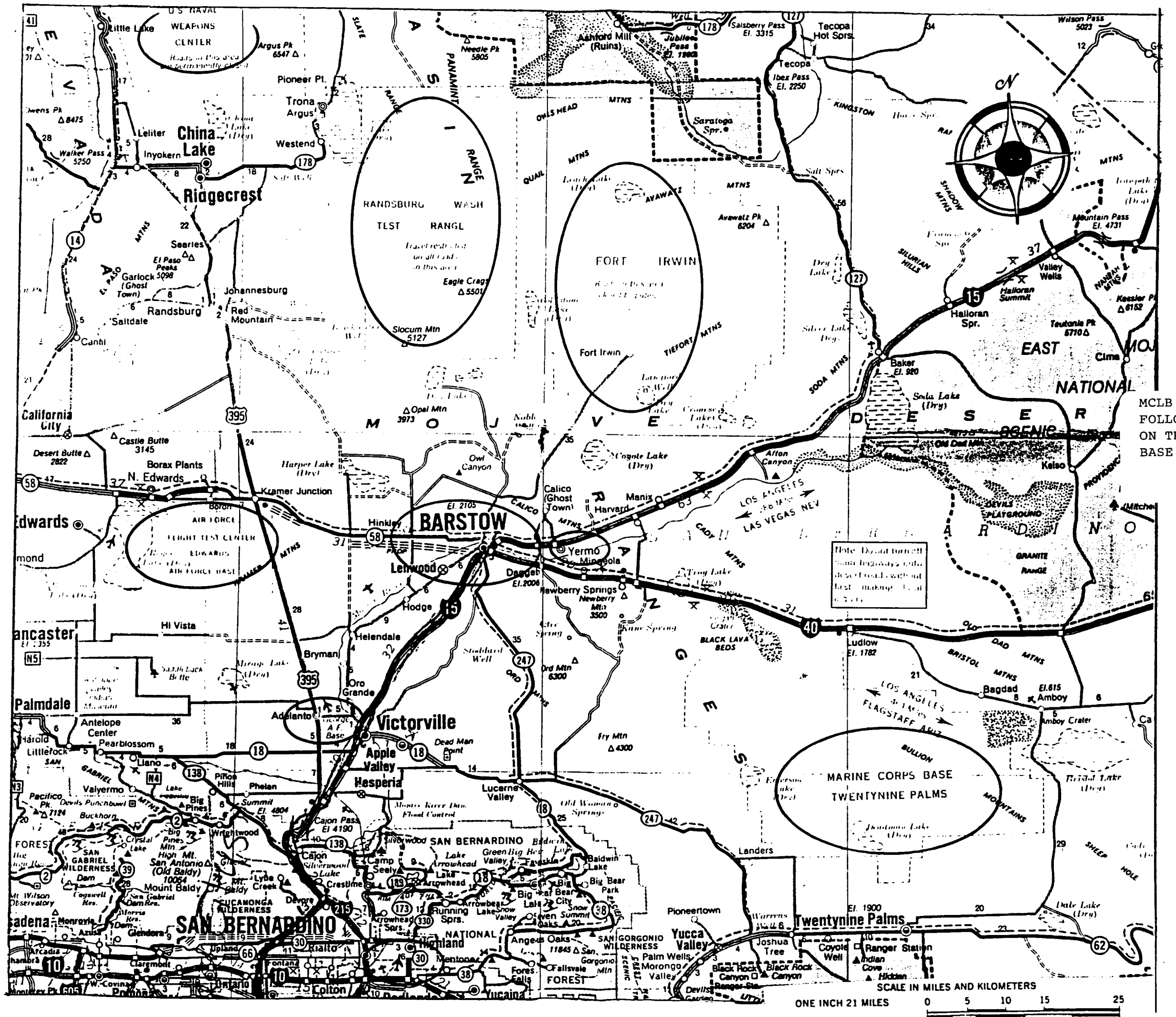

MCLB BARSTOW PROVIDES SUPPORT TO TH
FOLLOWING DOD INSTALLATIONS LOCATED
ON THIS MAP: FORT IRWIN, MARINE CO
BASE TWENTYNINE PALMS.

T. M. CUNNINGHAM
LCDR, CEC, USN
PWO/OICC

V I C I N I T Y M A P

)GISTICS BASE
ALIFORNIA

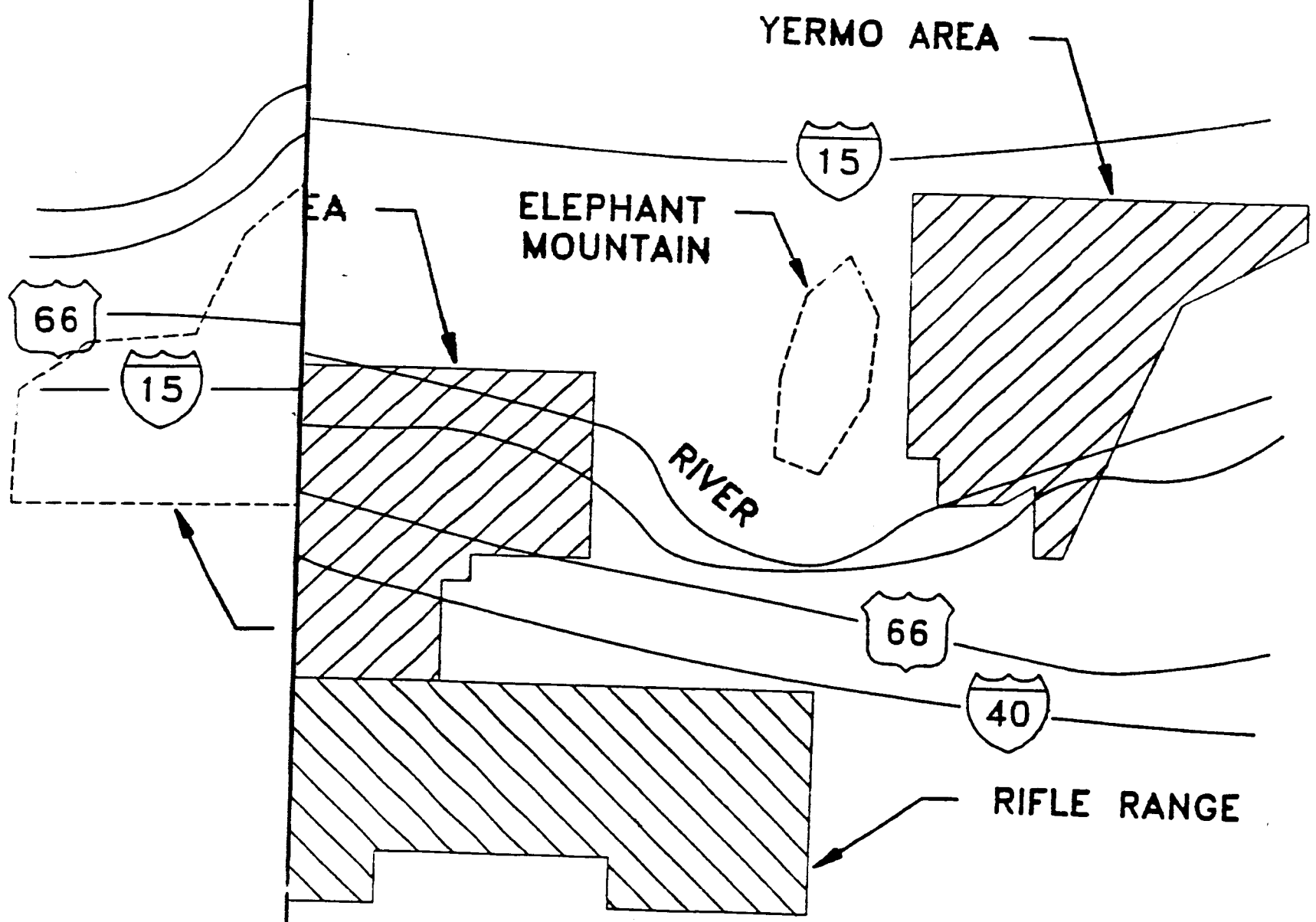

MAP

T. M. CUNNINGHAM
LCDR, CEC, USN
PWO/OICC

AERIAL VIEW OF NEBO

TAKEN JULY 1991



AERIAL VIEW OF YERMO ANNEX

TAKEN JULY 1991

BASE HEADQUARTERS AREA

THE BASE HEADQUARTERS AND CHAPEL ARE FEATURED IN THIS AERIAL VIEW.

OPEN STORAGE AND WAREHOUSE AREAS, NEBO

IN ADDITION TO THE STORAGE SPACE AVAILABLE AT THE YERMO ANNEX, THE NEBO SIDE OF MCLB BARSTOW ALSO POSSESSES A SIGNIFICANT AMOUNT OF OPEN AND ENCLOSED STORAGE SPACE.

RIFLE AND PISTOL RANGE

MCLB BARSTOW'S FACILITIES INCLUDE A FULL-SIZE MARINE CORPS RIFLE AND PISTOL RANGE FOR THE COMPLETE TRAINING OF ITS MARINES. THESE FACILITIES ARE FREQUENTLY UTILIZED BY LOCAL LAW ENFORCEMENT AGENCIES.

BASE WETLANDS AREA

LOCATED ON NEBO, JUST NORTH OF THE OXIDATION PONDS, MCLB BARSTOW POSSESSES APPROXIMATELY 2 1/2 ACRES OF WETLANDS AREA, A RARE OCURRENCE IN THIS DESERT ENVIRONMENT.

MARINE CORPS MULTIPLE COMMODITY MAINTENANCE CENTER (MC3)

BUILDING #573 ON THE YERMO ANNEX

INTERIOR VIEW OF ONGOING REPAIR OPERATIONS AT THE MARINE CORPS MULTIPLE COMMODITY MAINTENANCE CENTER.

WAREHOUSE AND OPEN STORAGE AREA, YERMO ANNEX

PICTURED ARE SEVEN OF THE WAREHOUSES LOCATED AT YERMO ANNEX. ALSO SEEN IN THIS PICTURE IS A FRACTION OF THE THOUSANDS OF ACRES OF OPEN STORAGE AVAILABLE AT MCLB BARSTOW. BARSTOW'S HIGH TEMPERATURES AND THE LACK OF PRECIPITATION AND HUMIDITY, MAKE IT AN IDEAL AND UNIQUE AREA FOR THE OPEN STORAGE OF MASSIVE AMOUNTS OF MATERIAL.

RAILHEAD, MCLB BARSTOW

MCLB BARSTOW'S RAIL OPERATION IS ONE OF THE LARGEST IN THE DEPARTMENT OF DEFENSE. YERMO ANNEX ALONE CONTAINS 28 MILES OF TRACK. THIS OPERATION IS CRITICAL IN SUPPORTING THE MONTHLY ROTATION OF U.S. ARMY UNITS INTO AND OUT OF THE NATIONAL TRAINING CENTER, FT. IRWIN. IN 1993, 10,936 RAILROAD CARS WERE PROCESSED THROUGH MCLB. SINCE 1965, 566,511 CARS HAVE BEEN PROCESSED.

STRIP AREAS, YERMO ANNEX

IN THIS PICTURE ARE MORE OF THE ACRES OF OPEN STORAGE AREA AVAILABLE AT MCLB BARSTOW. ALSO SHOWN ARE THE UNIQUE RAILROAD LOADING RAMPS WHICH FACILITATE THE SPEEDY LOADING AND OFF LOADING OF MULTI-LEVEL RAILROAD CARS.

MCLB BARSTOW