DCN 1294

Defense Logistics Agency

BRAC 95

Defense Distribution Region East (DDRE)

DATA CALL

Volume K

II.A.1., II.A.2., II.A.3., II.A.4.

Activity: (DP) Defense Distribution Depot Cherry Point North Carolina
Duty Station: Building 159
Cunningham Drive & A Street
Marine Corps Air Station
Cherry Point, NC 28533

Organization	Number of Employees	Military Auth	Military Asgd	Civilians Perm	Civilians Temp
Defense Distribution Depot Cherry Point North Carolina	150				
Office of Commander (D)	2				
1 Mil 0-5 (M)		1	1		
1 GS-2030-13 (M)				1	
Distribution Division (T)					
Product Receipt and Evaluation Branch (TE)	1				
1 Mil 0-3 Chief (M)		1	1		
Product Receipt and Movement Section (TEA)	17				
1 WS-5703-8 (S)				1	
4 WG-5703-8				4	
1 WL-6907-5				1	
9 WG-6907-5				9	
2 WG-6907-4				2	
Preservation and Packing Section (TEP)	13				
2 GS-2005-5				2	
1 WS-7006-7 (S)				1	
8 WG-7006-7				8	
2 WG-7004-5				2	
Warehousing Branch (TS)	0				
0 Mil 0-3 Chief (M)		1	0		
NISTARS ADP Section (TSA)	7				
1 GS-2003-11 (S)				1	
3 GS-2003-9				3	
1 GS-332-7				1	
2 GS-332-6				2	
High Rise/Packing Section (TSB)	32				
2 WS-6907-5 (S)				2	
3 WL-6907-5				3	
26 WG-6907-5				26	
1 WG-6907-4				1	

1449

NOV 1 0 1994

Activity: DP (DDCN)

Organization	Number of Employees	Military Auth	Military Asgd	Civilians Perm	Civilians Temp
Non-Mechanized Storage (TSC) Section	16				
1 GS-2005-6				1	
1 WS-6907-5 (S)				1	
2 WL-6907-5				2	
12 WG-6907-5				12	
Transportation and Shipping (TT) Branch	1				
1 Mil 0-3 Chief (M)		1	1		
Freight Terminal Section (TTO)	15				
1 WS-4737-11 (S)				1	
1 WG-5725-11				1	
3 WG-4737-10				3	
1 WG-5210-10				1	
1 WL-4604-8				1	
2 WG-4602-8				2	
6 WG-4604-8				6	
Cargo Planning and Documentation Section (TTS)	21				
1 GS-2130-9 (S)				1	
1 GS-2131-7				1	
3 GS-2131-6				3	
1 GS-2135-6				1	
3 GS-2005-5				3	
1 GS-2131-5				1	
1 GS-2134-5				1	
1 GS-2005-4				1	
1 GS-2131-4				1	
1 WG-6912-7				1	
6 WG-6912-6				6	
1 WG-6907-5				1	
Inventory Integrity Division (V)	19				
1 GS-2003-11 (S)				1	
1 GS-2003-11				1	
4 GS-2003-9				4	
11 GS-2005-5				11	
1 GS-326-4				1	
1 GS-2005-4				1	

NOV 1 0 1994

Activity: DP (DDCN)

Organization	Number of Employees	Military Auth	Military Asgd	Civilians Perm	Civilians Temp
Support Office (X)	6				
1 GS-334-11				1	
1 GS-2003-11				1	
1 GS-080-9				1	
1 GS-303-7				1	
1 GS-2005-5				1	
1 GS-322-4				1	

1451

II.A.5.

Activity: (DP) Defense Distribution Depot Cherry Point North Carolina
Duty Station: Building 159
Cunningham Drive & A Street
Marine Corps Air Station
Cherry Point, NC 28533

Organization	Personnel (Total)	Military Ofcr Auth	Military Ofcr Asgd	Military Enl Auth	Military Enl Asgd	Civilians Perm	Civilians Temp
D Commander	2	1	1	0	0	1	0
T Distribution Division	123	3	2	0	0	121	0
V Inventory Integrity Division	19	0	0	0	0	19	0
X Support Office	6	0	0	0	0	6	0
Total Military Authorized:	4	4		0			
Total Military Assigned:	3		3		0		
Total Civilians:	147					147	0
Total Military Assigned & Civilians	150						

1452

NOV 1 0 1994

II.B.6.

Activity: (DP) Defense Distribution Depot Cherry Point North Carolina
Duty Station: Building 159
Cunningham Drive & A Street
Marine Corps Air Station
Cherry Point, NC 18533

Total number of civilian employees	147
Less: Type of Appointment Code 3, 8, and 9 employees	- 0
Total Number of permanent civilian employees	147
Permanent civilian employees who are	
Reemployed annuitants	0
Type of Appointment Code 4 employees	0
Type of Appointment Code 5 employees	0
Type of Appointment Code 7 or 0 employees who do not have personal career or career conditional status, who are not serving under a permanent VRA, or who are not serving under a Schedule A, 213.3102 (u) appointment	1
	1

Total number of permanent civilian employees who are not eligible to be registered in the DoD Priority Placement Program

1 / 147 = .0068027

= .7%

1453

NOV 10 1994

II.B.7.

Activity: (DP) Defense Distribution Depot Cherry Point North Carolina
Duty Station: Building 159
Cunningham Drive & A Street
Marine Corps Air Station
Cherry Point, NC 28533

Age Range	Number of Permanent Civilian Employees	X	Factor	=	Number of Nonmovers
20-24	0	X	.602	=	0
25-29	1	X	.654	=	1
30-34	7	X	.753	=	5
35-39	25	X	.815	=	20
40-44	32	X	.849	=	27
45-49	35	X	.879	=	31
50-54	25	X	.897	=	22
55-59	17	X	.909	=	15
60-64	5	X	.931	=	5
Total	147				126

126 / 147 = .8571428 or 85.7% nonmovers

1454

NOV 1 0 1994

II.A.1., II.A.2., II.A.3., II.A.4., II.A.5., II.B.6., II.B.7.

Activity: DP (DDCN)

Sources Used to Derive Numbers:

APCAPS Listings
Loss/Gain Reports from APCAPS and manual strength reports
Organizational Modeling Report
RPGs listed in source requirements

10 NOV 1994

Activity: DDCN Installation Number: 00146

REAL PROPERTY INVENTORY

[BUILDINGS]

GSA PROPERTY NUMBER	FACILITY NUMBER	FACILITY NAME	YEAR BUILT	SIZE	UM	CONST TYPE	HT (ft)	NO STORIES	HISTORIC RATING	REST ROOMS ADQUATE	COMPLY W/ADA	YEAR LAST IMPROVED	CURRENT PLANT VALUE	PLANNED EXCESS	USER REMARKS
** SLFA/SITE NAME....: DDCN//CHERRY POINT															
00146	145	WAREHOUSE	1942	36,264	SF	P	53	1	NA	N	N		3,400,000		
00146	146	WAREHOUSE	1942	7,722	SF	P	15	1	NA	N	N	1980	579,000		
00146	147	WAREHOUSE	1943	137,895	SF	P	25	1	NA	N	N	1992	7,879,000		5,495 SF CONTROLLED HUMIDITY
00146	148	WAREHOUSE	1943	124,504	SF	P	25	1	NA	N	N	1984	6,882,000		
00146	149	WAREHOUSE	1942	40,982	SF	P	14	1	NA	Y	N	1988	4,682,000		
00146	150	WAREHOUSE	1943	101,584	SF	P	28	1	NA	N	N	1992	6,538,000		
00146	155	WAREHOUSE	1943	111,630	SF	S	18	1	NA	N	N	1992	2,362,000		7,316 SF UTILIZED FOR ENGINE OVERHAUL
00146	159	WAREHOUSE	1954	226,751	SF	P	35	2	NA	N	N	1992	13,702,000		
00146	4246	WAREHOUSE	1987	20,200	SF	P	24	1	NA	N	N		88,000		

1456

10 NOV 1994

Activity: DDCN Installation Number: 00146

REAL PROPERTY INVENTORY

[OTHER FACILITIES]

GSA PROPERTY NUMBER	FACILITY NUMBER	FACILITY NAME	YEAR BUILT	SIZE	UM

(145)

10 NOV 1994

Activity: DDCN Installation Number: 00146

REAL PROPERTY INVENTORY

[CATEGORY CODE/SIZE/USER DATA]

	GSA PROPERTY NUMBER	FACILITY NUMBER	CATEGORY CODE	STANDARD CAT CODE DESCRIPTION	SIZE	UM	USER ID
** FACILITY NUMBER . . . : 145							
	00146	145	44110	STORAGE GP DEP	36264	SF	N67358
** Subtotal **							
					36264		
** FACILITY NUMBER . . . : 146							
	00146	146	44110	STORAGE GP DEP	3861	SF	N67358
	00146	146	44110	STORAGE GP DEP	3861	SF	N67358
** Subtotal **							
					7722		
** FACILITY NUMBER . . . : 147							
	00146	147	44110	STORAGE GP DEP	126905	SF	N67358
	00146	147	44130	CONT HUM WH DEP	5495	SF	N67358
	00146	147	44130	CONT HUM WH DEP	5495	SF	N67358
** Subtotal **							
					137895		
** FACILITY NUMBER . . . : 148							
	00146	148	44110	STORAGE GP DEP	124504	SF	N67358

10 NOV 1994

Activity: ODCN Installation Number: 00146

REAL PROPERTY INVENTORY

[CATEGORY CODE/SIZE/USER DATA]

	GSA PROPERTY NUMBER	FACILITY NUMBER	CATEGORY CODE	STANDARD CAT CODE DESCRIPTION	SIZE	UM	USER ID
** Subtotal **					124504		
** FACILITY NUMBER . . . : 149							
	00146	149	44130	CONT HUM WH DEP	40982	SF	N67358
** Subtotal **					40982		
** FACILITY NUMBER . . . : 150							
	00146	150	44110	STORAGE GP DEP	83369	SF	N67358
	00146	150	74020	MIL CLOTH SALE	7413	SF	N00146
	00146	150	17115	BAND TRAIN FAC	10802	SF	N00146
** Subtotal **					101584		
** FACILITY NUMBER . . . : 155							
	00146	155	44110	STORAGE GP DEP	104314	SF	N67358
	00146	155	21910	ENG/HOUSING MNT	7316	SF	N65923
** Subtotal **					111630		
** FACILITY NUMBER . . . : 159							
	00146	159	44110	STORAGE GP DEP	172422	SF	N67358
	00146	159	61050	ADMIN GEN PURP	52269	SF	N67358

10 NOV 1994

Activity: DDCN Installation Number: 00146

REAL PROPERTY INVENTORY

[CATEGORY CODE/SIZE/USER DATA]

	GSA PROPERTY NUMBER	FACILITY NUMBER	CATEGORY CODE	STANDARD CAT CODE DESCRIPTION	SIZE	UM	USER ID
	00146	159	44135	HAZ MAT STR DEP	1760	SF	N67358
	00146	159	74013	CANTEEN	300	SF	N67358
** Subtotal **					226751		
** FACILITY NUMBER . . . : 4246	00146	4246	44110	STORAGE GP DEP	20200	SF	N67358
** Subtotal **					20200		
*** Total ***					807532		

1460

Page No. 1
09/12/94

Activity: DOCN

Installation Number: 00146

BUILDING COMPONENT DATA

GSA PROPERTY NUMBER	FACILITY NUMBER	STRUCT TYPE /MAT	STRUCT RATING	PRI ROOF LAST REPLACED	PRI ROOF TYPE	PRI ROOF SQUARES	PRI ROOF RATING	SEC ROOF LAST REPLACED	SEC ROOF TYPE	SEC ROOF SQUARES	SEC ROOF RATING	FLOOR FIN/ MAT	FLOOR RATING	FIRE PROT TYPE	FIRE PROT RATING	NO A/C UNITS	A/C TOTAL TONS	ELEC RATING (AMPS)
** FACILITY NUMBER . . . : 145																		
00146	145	B S	G	01/06/42	B	362	F	01/06/42	B	362	F	O C	G	D	G	0	0	0
** FACILITY NUMBER . . . : 146																		
00146	146	B M	G	01/01/80	C	5,790	G	01/01/80	C	5,790	G	O C	G	O	G	0	0	0
** FACILITY NUMBER . . . : 147																		
00146	147	B M	G	01/01/86	B	1,324	F	01/01/86	B	1,324	F	C C	G	O	G	0	0	0
** FACILITY NUMBER . . . : 148																		
00146	148	B M	G	01/01/94	B	1,245	E	01/01/94	B	1,245	E	C C	G	D	E	0	0	0
** FACILITY NUMBER . . . : 149																		
00146	149	B M	G	06/01/42	B	409	F	06/01/42	B	409	F	C C	G	D	G	0	0	0
** FACILITY NUMBER . . . : 150																		
00146	150	B W	G	01/01/90	B	1,160	F	01/01/90	B	1,160	F	C C	G	O	G	0	0	0
** FACILITY NUMBER . . . : 155																		

146

10 NOV 1994

Activity: DOCN Installation Number: 00146

BUILDING COMPONENT DATA

GSA PROPERTY NUMBER	FACILITY NUMBER	STRUCT TYPE /MAT	STRUCT RATING	PRI ROOF LAST REPLACED	PRI ROOF TYPE	PRI ROOF SQUARES	PRI ROOF RATING	SEC ROOF LAST REPLACED	SEC ROOF TYPE	SEC ROOF SQUARES	SEC ROOF RATING	FLOOR FIN/ MAT	FLOOR RATING	FIRE PROT TYPE	FIRE PROT RATING	NO A/C UNITS	A/C TOTAL TONS	ELEC RATING (AMPS)
00146	155	B W	F	01/01/64	B	1,130	P	01/01/64	B	1,130	P	O O	F	D	G	0	0	0
** FACILITY NUMBER . . . : 159																		
00146	159	B S	F	01/01/94	O	933	G	01/01/94	O	933	G	P C	F	D	F	2	0	0
** FACILITY NUMBER . . . : 4246																		
00146	4246	B M	F	01/01/87	M	202	G	01/01/87	M	202	G	C C	G	O	G	0	0	0

1462

10 NOV 1994

Activity: DOCN Installation Number: 00146

ADMINISTRATIVE SPACE DATA

GSA PROPERTY NUMBER	FACILITY NUMBER	OWNER	ACTIVITY (OCCUPANT)	NET AREA (OFFICE)	NET AREA (SPECIAL)	NET AREA (STORAGE)	NET AREA (TOTALS)	OFFICE EMPLOYEES	OFFICE ITINERANTS	STORAGE EMPLOYEES	STORAGE ITINERANTS	TENANTS OCCUPY/ REASON	RATIONALE FOR EXCEEDING AUTHORIZED SPACE
** FACILITY NUMBER . . . : 145													
00146	145	D	DOCN	168	0	0	168	0	0	1	0	N N	
** Subtotal **				168	0	0	168	0	0	1	0		
** FACILITY NUMBER . . . : 146													
00146	146	D	DOCN	90	0	2244	2334	1	0	3	0	N N	
** Subtotal **				90	0	2244	2334	1	0	3	0		
** FACILITY NUMBER . . . : 147													
00146	147	D	DOCN	7098	0	27156	34254	13	0	5	0	N N	
** Subtotal **				7098	0	27156	34254	13	0	5	0		
** FACILITY NUMBER . . . : 148													
00146	148	D	DOCN	1289	0	61608	62897	1	0	3	0	N N	
** Subtotal **				1289	0	61608	62897	1	0	3	0		
** FACILITY NUMBER . . . : 150													
00146	150	D	DOCN	708	0	45841	46549	0	0	2	0	N N	

1463

Activity: DOCN Installation Number: 00146

ADMINISTRATIVE SPACE DATA

GSA PROPERTY NUMBER	FACILITY NUMBER	OWNER	ACTIVITY (OCCUPANT)	NET AREA (OFFICE)	NET AREA (SPECIAL)	NET AREA (STORAGE)	NET AREA (TOTALS)	OFFICE EMPLOYEES	OFFICE ITINERANTS	STORAGE EMPLOYEES	STORAGE ITINERANTS	TENANTS OCCUPY/ REASON	RATIONALE FOR EXCEEDING AUTHORIZED SPACE
** Subtotal **													
				708	0	45841	46549	0	0	2	0		
** FACILITY NUMBER . . . : 155													
00146	155	D	DOCN	515	0	35578	36093	0	0	2	0	N N	
** Subtotal **													
				515	0	35578	36093	0	0	2	0		
** FACILITY NUMBER . . . : 159													
00146	159	D	DOCN	15298	0	193378	208676	36	0	5	0	N N	
** Subtotal **													
				15298	0	193378	208676	36	0	5	0		
** FACILITY NUMBER . . . : 4246													
00146	4246	D	DOCN	80	0	20120	20200	0	0	0	0	N N	
** Subtotal **													
				80	0	20120	20200	0	0	0	0		
*** Total ***													
				25246	0	385925	411171	51	0	21	0		

1464

Activity: DOCN Installation Number: 00146

FACILITY DEFICIENCIES (BMAR) DATA

[PLFA APPROVED]

FACILITY NUMBER	SERIAL NUMBER	DESCRIPTION	PLFA APPROVED	ACCOMPLISH YEAR	REPAIR COST	MAINTENANCE COST	CONSTRUCTION COST	DESIGN COST	DEMOLITION COST	TOTAL COST	REMARKS
** Subtotal **					0	0	0	0	0	0	
*** Total ***					0	0	0	0	0	0	

1465

NOV 1994

Page No. 1
09/12/94

Activity: DDCN

Installation Number: 00146

FACILITY DEFICIENCIES (BNAR) DATA

[PLFA NOT APPROVED]

FACILITY NUMBER	SERIAL NUMBER	DESCRIPTION	PLFA APPROVED	ACCOMPLISH YEAR	REPAIR COST	MAINTENANCE COST	CONSTRUCTION COST	DESIGN COST	DEMOLITION COST	TOTAL COST	REMARKS

1466

Defense Distribution Depot Cherry Point
PSC Box 8020
Cherry Point, NC 28533-0020
919-466-5251
Fax: 919-466-3381

fax transmittal

to: Jeff McCauslin, DDRE-WI

fax: 977-4611

from: David Burwette, DDCN-DD

date: 10 November 1994

re: LRMP Data

pages: [17], including cover sheet.

NOTES: Attached data from PWC Norfolk LRMP, includes buildings assigned to DRMO Cherry Pt (1650, 1692, 1693, 1694, 154, 3401). Host unable to provide additional info.

(146)

10 NOV 1997

FAC

CHERRY PT DLA DDCN
Long Range Maintenance Planning
Facility Deficiency Report

ICN	Facility	Serial	Pri	Title	Rsrc Spons	MFC	Acc Year
12	144	0000018		FIRE PROT SPRINKLER RPL	USMC	4	01
12	144	0000019		PLUMBING H/W RPL	USMC	4	01
				SUBTOTAL			
12	144	0000011		PAINT INT	USMC	4	02
12	144	0000012		BLDG RPR GEN INT	USMC	4	02
12	144	0000020		HEATING SYSTEM RPL	USMC	4	02
12	144	0000021		PLUMBING FIXTURES RPL	USMC	4	02
12	144	0000022		PLUMBING RPL	USMC	4	02
				SUBTOTAL			
12	144	0000013		PAINT EXT	USMC	4	03
12	144	0000014		FLOOR COVER RPL	USMC	4	03
12	144	0000023		VENT EXHST FAN RPL	USMC	4	03
				SUBTOTAL			
12	144	0000015		PAINT INT	USMC	4	05
				SUBTOTAL			
12	144	0000024		HVAC RPL	USMC	4	06
				SUBTOTAL			
12	144	0000016		PAINT EXT	USMC	4	08
12	144	0000017		PAINT INT	USMC	4	08
				SUBTOTAL			
				TOTAL FAC 144			
				REPORT TOTAL			

1468

FAC

10 NOV 1994

CHERRY PT DLA DDCN
Long Range Maintenance Planning
Facility Deficiency Report

ICN	Facility	Serial	Pri	Title	Rsrc Spons	MFC	Acc Year
12	145	0000057		FLOOR REPAIR	USMC	4	02
12	145	0000058		FLOOR TILE RPL	USMC	4	02
12	145	0000059		WALL EXT RPR	USMC	4	02
12	145	0000128		WINDOW RPL	USMC	4	02
12	145	0000131		DOORS EXT RPL	USMC	4	02
12	145	0000133		FIRE PROT SPRINKLER RPL	USMC	4	02
12	145	0000136		PLUMBING FIXTURE RPL	USMC	4	02
12	145	0000139		PIPING SYS WTR RPL	USMC	4	02
12	145	0000141		DRAIN/WASTE RPL	USMC	4	02
12	145	0000143		ELECT SUBPANEL RPL	USMC	4	02
				SUBTOTAL			
12	145	0000144		PAINT INT	USMC	4	03
				SUBTOTAL			
12	145	0000145		ROOF OTHER RPR	USMC	4	04
				SUBTOTAL			
12	145	0000217		PAINT INT	USMC	4	06
				SUBTOTAL			
				TOTAL FAC 145			
				REPORT TOTAL			

1469

10 NOV 1994

FAC

CHERRY PT BLA DDCN
Long Range Maintenance Planning
Facility Deficiency Report

ICN	Facility	Serial	Pri	Title	Rsrc Spons	MFC	Acc Year
12	146	0000077		DOORS EXT RPL	USMC	4	01
12	146	0000082		DOORS INT RPL	USMC	4	01
12	146	0000083		HVAC RPL	USMC	4	01
				SUBTOTAL			
12	146	0000084		ROOF DOWNSPOUT RPL	USMC	4	02
12	146	0000085		PAINT EXT	USMC	4	02
12	146	0000086		PAINT INT	USMC	4	02
12	146	0000087		PLUMBING FIXTURES RPL	USMC	4	02
12	146	0000088		PLUMBING RPL	USMC	4	02
				SUBTOTAL			
12	146	0000089		PAINT INT	USMC	4	05
				SUBTOTAL			
12	146	0000090		PAINT EXT	USMC	4	07
				SUBTOTAL			
12	146	0000091		PAINT INT	USMC	4	08
				SUBTOTAL			
				TOTAL FAC 146			
				REPORT TOTAL			

1470

10 NOV 1994

FAC

CHERRY PT DLA DDCN
Long Range Maintenance Planning
Facility Deficiency Report

ICN	Facility	Serial	Pri	Title	Rsrc Spons	MFC	Acc Year
12	147	0000146		ENGINEERING SURVEY	USMC	4	02
12	147	0000147		DOOR EXT RPL	USMC	4	02
12	147	0000148		PLUMBING FIXTURE RPL	USMC	4	02
12	147	0000149		PLUMBING H/W RPL	USMC	4	02
12	147	0000150		HVAC RPL	USMC	4	02
12	147	0000151		VENT SYS RPL	USMC	4	02
12	147	0000152		INSUL PIPE RPL	USMC	4	02
12	147	0000153		PIPING SYS WTR RPL	USMC	4	02
12	147	0000154		DRAIN, WASTE RPL	USMC	4	02
12	147	0000155		ELECT SYS RPRS GEN	USMC	4	02
12	147	0000165		FLOOR COVER RPL	USMC	4	02
				SUBTOTAL			
12	147	0000156		ROOF RPL	USMC	4	03
12	147	0000157		PAINT INT	USMC	4	03
12	147	0000158		FLOOR COVER RPL	USMC	4	03
12	147	0000159		FLOOR TILE RPL	USMC	4	03
12	147	0000160		WALL EXT RPR	USMC	4	03
12	147	0000161		CEILING TILE RPL	USMC	4	03
12	147	0000162		HEATING GEN RPL	USMC	4	03
				SUBTOTAL			
12	147	0000163		CEILING RPL	USMC	4	04
				SUBTOTAL			
12	147	0000164		PAINT INT	USMC	4	06
				SUBTOTAL			
				TOTAL FAC 147			
				REPORT TOTAL			

147

FAC

10 NOV 1994

CHERRY PT DLA DDCN
Long Range Maintenance Planning
Facility Deficiency Report

ICN	Facility	Serial	Pri	Title	Rsrc Spons	MFC	Acc Year
12	148	0000039		ROOF RPL	USMC	4	01
12	148	0000040		BLDG RPR GEN EXT	USMC	4	01
12	148	0000041		PAINT INT	USMC	4	01
12	148	0000042		WALL EXT RPR	USMC	4	01
12	148	0000043		WINDOW RPL	USMC	4	01
12	148	0000044		DOORS EXT RPL	USMC	4	01
				SUBTOTAL			
12	148	0000045		DOORS INT RPL	USMC	4	02
12	148	0000046		FIRE PROT SPRINKLER RPL	USMC	4	02
12	148	0000047		PLUMBING FIXTURE RPL	USMC	4	02
12	148	0000048		HEATING GEN RPL	USMC	4	02
12	148	0000049		PLUMBING H/W RPL	USMC	4	02
12	148	0000050		VENT SYS RPL	USMC	4	02
12	148	0000051		PIPING SYS WTR RPL	USMC	4	02
12	148	0000052		DRAIN, WASTE RPL	USMC	4	02
12	148	0000053		ELECT SYS RPRS GEN	USMC	4	02
				SUBTOTAL			
12	148	0000054		FLOOR COVER RPL	USMC	4	03
				SUBTOTAL			
12	148	0000055		PAINT INT	USMC	4	04
				SUBTOTAL			
12	148	0000056		PAINT INT	USMC	4	07
12	148	0000219		HVAC RPL	USMC	4	07
				SUBTOTAL			
				TOTAL FAC 148			
				REPORT TOTAL			

1472

10 NOV 1994

FAC

CHERRY PT DLA DDCN
Long Range Maintenance Planning
Facility Deficiency Report

ICN	Facility	Serial	Pri	Title	Rsrc Spons	MFC	Acc Year
12	149	0000172		ENGINEERING SURVEY	USMC	4	01
12	149	0000173		FIRE PROT SPRINKLER RPL	USMC	4	01
				SUBTOTAL			
12	149	0000174		ROOF RPR	USMC	4	02
12	149	0000177		PAINT EXT	USMC	4	02
12	149	0000178		PAINT INT	USMC	4	02
12	149	0000179		FLOOR TILE RPL	USMC	4	02
12	149	0000180		DOORS EXT RPL	USMC	4	02
12	149	0000181		WINDOW RPL	USMC	4	02
12	149	0000182		RAMP LOAD RPR	USMC	4	02
12	149	0000183		PLUMBING RPL	USMC	4	02
12	149	0000184		PLUMBING FIXTURES RPL	USMC	4	02
12	149	0000185		ELECT FIRE ALARM RPR	USMC	4	02
				SUBTOTAL			
12	149	0000186		PAINT INT	USMC	4	05
12	149	0000187		DOORS INT RPL	USMC	4	05
				SUBTOTAL			
12	149	0000188		HVAC RPL	USMC	4	06
				SUBTOTAL			
12	149	0000189		PAINT EXT	USMC	4	07
				SUBTOTAL			
12	149	0000190		PAINT INT	USMC	4	08
				SUBTOTAL			
				TOTAL FAC 149			
				REPORT TOTAL			

1473

FAC

10 NOV 1994

CHERRY PT DLA DDCN
Long Range Maintenance Planning
Facility Deficiency Report

ICN	Facility	Serial	Pri	Title	Rsrc Spons	MFC	Acc Year
12	150	0000025		ROOF RPR	USMC	4	01
12	150	0000026		PLUMBING H/W RPL	USMC	4	01
12	150	0000027		FIRE PROT SPRINKLER RPL	USMC	4	01
12	150	0000028		PLUMBING RPL	USMC	4	01
				SUBTOTAL			
12	150	0000029		BLDG RPR GEN INT	USMC	4	02
12	150	0000030		PLUMBING FIXTURES RPL	USMC	4	02
12	150	0000031		ELECT SYS RPRS GEN	USMC	4	02
				SUBTOTAL			
12	150	0000032		PAINT EXT	USMC	4	03
12	150	0000033		PAINT INT	USMC	4	03
12	150	0000034		FLOOR COVER RPL	USMC	4	03
				SUBTOTAL			
12	150	0000035		HVAC RPL	USMC	4	04
				SUBTOTAL			
12	150	0000036		STRUCT LOAD DOCK RPR	USMC	4	05
				SUBTOTAL			
12	150	0000037		PAINT INT	USMC	4	06
				SUBTOTAL			
12	150	0000038		PAINT EXT	USMC	4	08
				SUBTOTAL			
				TOTAL FAC 150			
				REPORT TOTAL			

1474

10 NOV 1994

FAC

CHERRY PT DLA DDCN
Long Range Maintenance Planning
Facility Deficiency Report

ICN	Facility	Serial	Pri	Title	Rsrc Spons	MFC	Acc Year
12	155	0000060		ROOF RPL			01
12	155	0000061		FIRE PROT SPRINKLER RPL			01
				SUBTOTAL			
12	155	0000062		HVAC RPL			02
12	155	0000063		VENT EXHST FAN RPL			02
12	155	0000064		PLUMBING H/W RPL			02
12	155	0000065		PLUMBING FIXTURE RPL			02
12	155	0000066		PLUMBING RPL			02
12	155	0000067		HEATING SYSTEM RPL			02
12	155	0000068		STRUCT BEAM RPL			02
12	155	0000069		BLDG RPR GEN INT			02
12	155	0000070		PAINT EXT			02
12	155	0000071		FLOOR TILE RPL			02
12	155	0000072		WALL EST RPR			02
				SUBTOTAL			
12	155	0000073		PAINT INT			03
12	155	0000074		WINDOW RPL			03
12	155	0000075		DOORS INT RPL			03
12	155	0000076		DOORS EXT RPL			03
12	155	0000078		ELECT SUBPANEL RPL			03
				SUBTOTAL			
12	155	0000079		ELECT LIGHTING RPL			04
				SUBTOTAL			
12	155	0000080		PAINT INT			06
				SUBTOTAL			
12	155	0000081		PAINT EXT			07
				SUBTOTAL			
				TOTAL FAC 155			
				REPORT TOTAL			

1475

10 NOV 1994

FAC

CHERRY PT DLA DDCN
Long Range Maintenance Planning
Facility Deficiency Report

ICN	Facility	Serial	Pri	Title	Rsrc Spons	MFC	Acc Year
12	159	0000119		ROOF RPR	USMC	4	01
12	159	0000120		FIRE PROT SPRINKLER RPL	USMC	4	01
				SUBTOTAL			
12	159	0000121		FOUND RPR	USMC	4	02
12	159	0000122		STRUCT LOAD DOCK RPR	USMC	4	02
12	159	0000123		PLUMBING RPL	USMC	4	02
12	159	0000124		PLUMBING FIXTURES RPL	USMC	4	02
12	159	0000220		HEATING GEN RPL	USMC	4	02
				SUBTOTAL			
12	159	0000125		PAINT EXT	USMC	4	03
12	159	0000126		PAINT INT	USMC	4	03
12	159	0000127		CEILING TILE RPL	USMC	4	03
12	159	0000129		ELECT MAIN PANEL RPL	USMC	4	03
				SUBTOTAL			
12	159	0000130		ELECT EXIT LIGHTING RPL	USMC	4	04
12	159	0000132		ELECT EMERG LIGHT RPL	USMC	4	04
12	159	0000134		ELECT SUB PANEL RPL	USMC	4	04
12	159	0000142		FLOOR COVER RPL	USMC	4	04
				SUBTOTAL			
12	159	0000135		ELECT LIGHTING RPL	USMC	4	05
				SUBTOTAL			
12	159	0000137		ROOF RPL	USMC	4	06
12	159	0000138		PAINT INT	USMC	4	06
				SUBTOTAL			
12	159	0000140		PAINT EXT	USMC	4	08
				SUBTOTAL			
				TOTAL FAC 159			
				REPORT TOTAL			

1476

10 NOV 1994

FAC

CHERRY PT DLA DDCN
Long Range Maintenance Planning
Facility Deficiency Report

ICN	Facility	Serial	Pri	Title	Rsrc Spons	MFC	Acc Year
12	4246	0000105		PAINT EXT			02
12	4246	0000106		PAINT INT			02
12	4246	0000107		WALL EXT RPR			02
				SUBTOTAL			
12	4246	0000108		PAINT EXT			07
12	4246	0000109		PAINT INT			07
				SUBTOTAL			
				TOTAL FAC 4246			
				REPORT TOTAL			

1477

10 NOV 1994

CHERRY PT DLA DDCN
Long Range Maintenance Planning
DC1, DC2 Breakdown Report
Sponsor: USMC Funds: UNKNOWN

IC	FAC	TITLE	Critical ($) DC1	Critical ($) DC2	Deferrable ($) DC1	Deferrable ($) DC2
12	144	PAINT INT	25,734	0	0	
12	144	BLDG RPR GEN INT	1,539	0	0	
12	144	PAINT EXT	2,804	0	0	
12	144	FLOOR COVER RPL	7,149	0	0	
12	144	PAINT INT	26,908	0	0	
12	144	PAINT EXT	3,197	0	0	
12	144	PAINT INT	29,051	0	0	
12	144	FIRE PROT SPRINKLER RPL	145,536	0	0	
12	144	PLUMBING H/W RPL	1,259	0	0	
12	144	HEATING SYSTEM RPL	3,853	0	0	
12	144	PLUMBING FIXTURES RPL	11,924	0	0	
12	144	PLUMBING RPL	18,087	0	0	
12	144	VENT EXHST FAN RPL	4,175	0	0	
12	144	HVAC RPL	4,532	0	0	
12	145	FLOOR REPAIR	10,387	0	0	
12	145	FLOOR TILE RPL	2,281	0	0	
12	145	WALL EXT RPR	49,982	0	0	
12	145	WINDOW RPL	0	352,172	0	
12	145	DOORS EXT RPL	20,269	0	0	
12	145	FIRE PROT SPRINKLER RPL	0	522,786	0	
12	145	PLUMBING FIXTURE RPL	2,651	0	0	
12	145	PIPING SYS WTR RPL	94,454	0	0	
12	145	DRAIN/WASTE RPL	8,996	0	0	
12	145	ELECT SUBPANEL RPL	1,957	0	0	
12	145	PAINT INT	3,540	0	0	
12	145	ROOF OTHER RPR	8,231	0	0	
12	145	PAINT INT	3,337	0	0	
12	146	DOORS EXT RPL	15,201	0	0	
12	146	DOORS INT RPL	2,571	0	0	
12	146	HVAC RPL	1,952	0	0	
12	146	ROOF DOWNSPOUT RPL	17,722	0	0	
12	146	PAINT EXT	5,028	0	0	
12	146	PAINT INT	8,112	0	0	
12	146	PLUMBING FIXTURES RPL	4,145	0	0	
12	146	PLUMBING RPL	8,602	0	0	
12	146	PAINT INT	8,525	0	0	
12	146	PAINT EXT	5,861	0	0	
12	146	PAINT INT	9,204	0	0	
12	147	ENGINEERING SURVEY	16,147	0	0	
12	147	DOOR EXT RPL	18,223	0	0	
12	147	PLUMBING FIXTURE RPL	19,600	0	0	
12	147	PLUMBING H/W RPL	1,121	0	0	
12	147	HVAC RPL	7,114	0	0	
12	147	VENT SYS RPL	6,379	0	0	
12	147	INSUL PIPE RPL	64,502	0	0	
12	147	PIPING SYS WTR RPL	41,632	0	0	
12	147	DRAIN, WASTE RPL	49,771	0	0	
12	147	ELECT SYS RPRS GEN	4,566	0	0	
12	147	ROOF RPL	150,374	0	0	
12	147	PAINT INT	30,879	0	0	

148

10 NOV 1994

CHERRY PT DLA DDCN
Long Range Maintenance Planning
DC1, DC2 Breakdown Report
Sponsor: USMC Funds: UNKNOWN

IC	FAC	TITLE	Critical ($) DC1	Critical ($) DC2	Deferrable ($) DC1	Deferrable ($) DC2
12	147	FLOOR COVER RPL	22,333	0	0	
12	147	FLOOR TILE RPL	52,616	0	0	
12	147	WALL EXT RPR	50,680	0	0	
12	147	CEILING TILE RPL	15,745	0	0	
12	147	HEATING GEN RPL	40,160	0	0	
12	147	CEILING RPL	41,201	0	0	
12	147	PAINT INT	32,435	0	0	
12	147	FLOOR COVER RPL	24,919	0	0	
12	148	ROOF RPL	0	967,183	0	
12	148	BLDG RPR GEN EXT	5,471	0	0	
12	148	PAINT INT	20,624	0	0	
12	148	WALL EXT RPR	157,891	0	0	
12	148	WINDOW RPL	225,323	0	0	
12	148	DOORS EXT RPL	84,587	0	0	
12	148	DOORS INT RPL	20,775	0	0	
12	148	FIRE PROT SPRINKLER RPL	0	745,652	0	
12	148	PLUMBING FIXTURE RPL	2,287	0	0	
12	148	HEATING GEN RPL	8,450	0	0	
12	148	PLUMBING H/W RPL	1,539	0	0	
12	148	VENT SYS RPL	24,587	0	0	
12	148	PIPING SYS WTR RPL	17,441	0	0	
12	148	DRAIN, WASTE RPL	17,423	0	0	
12	148	ELECT SYS RPRS GEN	1,406	0	0	
12	148	FLOOR COVER RPL	5,139	0	0	
12	148	PAINT INT	21,913	0	0	
12	148	PAINT INT	23,706	0	0	
12	148	HVAC RPL	5,151	0	0	
12	149	ENGINEERING SURVEY	13,920	0	0	
12	149	FIRE PROT SPRINKLER RPL	221,293	0	0	
12	149	ROOF RPR	89,206	0	0	
12	149	PAINT EXT	54,229	0	0	
12	149	PAINT INT	175,009	0	0	
12	149	FLOOR TILE RPL	3,736	0	0	
12	149	DOORS EXT RPL	16,752	0	0	
12	149	WINDOW RPL	41,907	0	0	
12	149	RAMP LOAD RPR	2,587	0	0	
12	149	PLUMBING RPL	8,602	0	0	
12	149	PLUMBING FIXTURES RPL	11,510	0	0	
12	149	ELECT FIRE ALARM RPR	1,414	0	0	
12	149	PAINT INT	19,110	0	0	
12	149	DOORS INT RPL	33,062	0	0	
12	149	HVAC RPL	4,261	0	0	
12	149	PAINT EXT	39,021	0	0	
12	149	PAINT INT	206,418	0	0	
12	150	ROOF RPR	7,149	0	0	
12	150	PLUMBING H/W RPL	1,259	0	0	
12	150	FIRE PROT SPRINKLER RPL	0	530,165	0	
12	150	PLUMBING RPL	18,760	0	0	
12	150	BLDG RPR GEN INT	1,369	0	0	
12	150	PLUMBING FIXTURES RPL	13,996	0	0	

1479

10 NOV 1994

CHERRY PT DLA DDCN
Long Range Maintenance Planning
DC1, DC2 Breakdown Report
Sponsor: USMC Funds: UNKNOWN

			Critical ($)		Deferrable ($)	
IC	FAC	TITLE	DC1	DC2	DC1	DC2
12	150	ELECT SYS RPRS GEN	1,350	0	0	
12	150	PAINT EXT	5,618	0	0	
12	150	PAINT INT	75,870	0	0	
12	150	FLOOR COVER RPL	2,531	0	0	
12	150	HVAC RPL	3,330	0	0	
12	150	STRUCT LOAD DOCK RPR	50,024	0	0	
12	150	PAINT INT	80,893	0	0	
12	150	PAINT EXT	6,405	0	0	
12	159	ROOF RPR	14,918	0	0	
12	159	FIRE PROT SPRINKLER RPL	202,898	0	0	
12	159	FOUND RPR	3,408	0	0	
12	159	STRUCT LOAD DOCK RPR	5,575	0	0	
12	159	PLUMBING RPL	14,612	0	0	
12	159	PLUMBING FIXTURES RPL	8,682	0	0	
12	159	PAINT EXT	10,727	0	0	
12	159	PAINT INT	28,964	0	0	
12	159	CEILING TILE RPL	2,856	0	0	
12	159	ELECT MAIN PANEL RPL	119,280	0	0	
12	159	ELECT EXIT LIGHTING RPL	4,036	0	0	
12	159	ELECT EMERG LIGHT RPL	8,984	0	0	
12	159	ELECT SUB PANEL RPL	72,261	0	0	
12	159	ELECT LIGHTING RPL	144,070	0	0	
12	159	ROOF RPL	0	920,595	0	
12	159	PAINT INT	31,400	0	0	
12	159	PAINT EXT	13,549	0	0	
12	159	FLOOR COVER RPL	90,607	0	0	
12	159	HEATING GEN RPL	10,058	0	0	
12	1650	PAINT EXT	31,666	0	0	
12	1650	PAINT INT	27,738	0	0	
12	1650	PAINT INT	30,969	0	0	
12	1650	PAINT EXT	36,018	0	0	
12	1650	ELECT MAIN PANEL RPL	14,721	0	0	
12	1650	ELECT LIGHTING RPL	48,338	0	0	
12	1692	PAINT EXT	19,254	0	0	
12	1692	PAINT INT	20,960	0	0	
12	1692	WALL EXT RPR	3,445	0	0	
12	1692	DOORS EXT RPL	9,131	0	0	
12	1692	ELECT MAIN PANEL RPL	8,985	0	0	
12	1692	ELECT LIGHTING RPL	12,314	0	0	
12	1692	PAINT INT	21,671	0	0	
12	1692	PAINT EXT	22,245	0	0	
12	1692	PAINT INT	23,399	0	0	
12	1693	PAINT EXT	14,432	0	0	
12	1693	PAINT INT	14,432	0	0	
12	1693	WALL EXT RPR	3,871	0	0	
12	1693	ELECT LIGHTING RPL	30,090	0	0	
12	1693	PAINT INT	15,833	0	0	
12	1693	PAINT EXT	16,074	0	0	
12	1693	PAINT INT	17,094	0	0	
12	1694	PAINT EXT	14,432	0	0	

1480

10 NOV 1994

CHERRY PT DLA DDCN
Long Range Maintenance Planning
DC1, DC2 Breakdown Report
Sponsor: Funds: UNKNOWN

IC	FAC	TITLE	Critical ($) DC1	Critical ($) DC2	Deferrable ($) DC1	Deferrable ($) DC2
12	154	ROOF RPR	41,986	0	0	
12	154	FIRE PROT SPRINKLER RPL	0	352,400	0	
12	154	PANT INT	7,770	0	0	
12	154	HVAC RPL	7,038	0	0	
12	154	PLUMBING FIXTURE RPL	2,270	0	0	
12	154	PLUMBING H/W RPL	1,297	0	0	
12	154	HEATING SYSTEM RPL	3,608	0	0	
12	154	PLUMBING RPL	16,305	0	0	
12	154	FLOOR COVER RPL	14,745	0	0	
12	154	PAINT INT	8,524	0	0	
12	154	ELECT SUBPANEL RPL	65,130	0	0	
12	154	ELECT LIGHTING RPL	33,903	0	0	
12	154	PAINT INT	9,203	0	0	
12	155	ROOF RPL	0	584,542	0	
12	155	FIRE PROT SPRINKLER RPL	0	660,052	0	
12	155	HVAC RPL	2,935	0	0	
12	155	VENT EXHST FAN RPL	4,423	0	0	
12	155	PLUMBING H/W RPL	1,492	0	0	
12	155	PLUMBING FIXTURE RPL	15,836	0	0	
12	155	PLUMBING RPL	14,988	0	0	
12	155	HEATING SYSTEM RPL	29,991	0	0	
12	155	STRUCT BEAM RPL	5,110	0	0	
12	155	BLDG RPR GEN INT	13,537	0	0	
12	155	PAINT EXT	60,147	0	0	
12	155	FLOOR TILE RPL	9,594	0	0	
12	155	WALL EST RPR	25,306	0	0	
12	155	PAINT INT	22,691	0	0	
12	155	WINDOW RPL	10,386	0	0	
12	155	DOORS INT RPL	37,412	0	0	
12	155	DOORS EXT RPL	40,344	0	0	
12	155	ELECT SUBPANEL RPL	113,195	0	0	
12	155	ELECT LIGHTING RPL	272,599	0	0	
12	155	PAINT INT	24,599	0	0	
12	155	PAINT EXT	69,491	0	0	
12	3401	ROOF GUTTER RPL	4,306	0	0	
12	3401	PAINT EXT	17,593	0	0	
12	3401	PAINT INT	19,154	0	0	
12	3401	WALL EXT RPR	18,998	0	0	
12	3401	WINDOW RPL	6,990	0	0	
12	3401	DOORS EXT RPL	2,177	0	0	
12	3401	PLUMBING RPL	3,424	0	0	
12	3401	HEATING GEN RPL	6,457	0	0	
12	3401	ELECT MAIN PANEL RPL	8,441	0	0	
12	3401	ELECT LIGHTING RPL	8,569	0	0	
12	3401	PAINT INT	19,690	0	0	
12	3401	PAINT EXT	20,326	0	0	
12	3401	PAINT INT	21,259	0	0	
12	4246	PAINT EXT	1,474	0	0	
12	4246	PAINT INT	1,110	0	0	

1481

10 NOV 1994

CHERRY PT DLA DDCN
Long Range Maintenance Planning
DC1, DC2 Breakdown Report
Sponsor: USMC Funds: UNKNOWN

IC	FAC	TITLE	Critical ($) DC1	Critical ($) DC2	Deferrable ($) DC1	Deferrable ($) DC2
12	1694	PAINT INT	14,432	0	0	
12	1694	WALL EXT RPR	3,871	0	0	
12	1694	PAINT INT	15,833	0	0	
12	1694	PAINT EXT	16,674	0	0	
12	1694	PAINT INT	17,094	0	0	
		TOTAL FOR ICN 12	4,435,958	4,047,553	0	
		TOTAL	4,435,958	4,047,553	0	
		GRAND TOTAL	5,590,543	5,644,547	0	

1482

10 NOV 1994

CHERRY PT DLA DDCN
Long Range Maintenance Planning
DC1, DC2 Breakdown Report
Sponsor: Funds: UNKNOWN

IC	FAC	TITLE	Critical ($) DC1	Critical ($) DC2	Deferrable ($) DC1	Deferrable ($) DC2
12	4246	WALL EXT RPR	3,208	0	0	
12	4246	PAINT EXT	1,703	0	0	
12	4246	PAINT INT	1,284	0	0	
		TOTAL FOR ICN 12	1,154,585	1,596,994	0	
		TOTAL	1,154,585	1,596,994	0	

1482

8 MAY 1994

DDC

BRAC-95 CERTIFICATION

I certify that the information contained herein is accurate and complete to the best of my knowledge and belief.

[redacted]
NAME (Please type or print)

[redacted]
Signature

Facilities Development Officer
Title

8/26/94
Date

Division

Facilities Development Dept.
Department

MCAS, Cherry Point, NC
Activity

[redacted]

Facilities Deve[redacted]ded facilities data for Buildings 144, 145, 146, 147, 148, 14[redacted]9, and 4246.

1483

10 NOV

DDCN

FACILITIES DEVELOPMENT DEPARTMENT
Marine Corps Air Station
Cherry Point, North Carolina 28533-0005

11000
LF

[redacted] 26 AUG 1994

From: Facilities Development Officer
To: DDCN (Attn: Mr. Burnette)
Via: Director of Facilities

Subj: DLA BRAC 95 DATA CALL

Ref: (a) Mtg of 04 Aug 94 btwn DDCN/FAC
Encl: (1) BRAC 95 Facilities Data Input Worksheets

1. As requested during the reference, the enclosure is submitted for your continuing action.

2. Our point of contact is Mr. Joey Eubanks at extension 4770.

[redacted]

1484

0 NOV 1994

BRAC 95 DATA CALL

ORGANIZATION CODE: DP - DDCN

QUESTION NUMBER: IV.B.28

RESPONSE: ACTIVITY: DDCN
LOCATION: MCAS CHERRY POINT

DEVELOPED ACRES	UNITS RESTRICTED	UNRESTRICTED	TOTAL ACRES
8719/4	19307/0	1100/0	29126/4

SOURCE: H. A. BURTON, FACILITIES DEVELOPMENT OFFICER, MCAS CHERRY POINT, NC

1485

1 0 NOV 1994

BRAC 95 DATA CALL

ORGANIZATION CODE: DP - DDCN

QUESTION NUMBER: IV.B.29.

RESPONSE:

BLDG NUMBER	SIZE OF THE DEVELOPED ACRES	DISPOSITION OF CURRENT OCCUPANTS
144	2	NONE
145	1	NONE
146	1	NONE
147	3	NONE
148	3	NONE
149	1	NONE
150	2	NONE
155	3	NONE
159	5	NONE
4246	1	NONE

SOURCE: H.A. BURTON, FACILITIES DEVELOPMENT OFFICER, MCAS CHERRY POINT, NC

1486

10 NOV 1994

BRAC 95 DATA CALL

ORGANIZATION CODE: DP - DDCN

QUESTION NUMBER: IV.B.29A.

RESPONSE:

BLDG	WATER	ELECTRICAL	SEWER	GAS/HEATING	STORM SEWER
144	50	50	50	NOT AVAILABLE	50
145	50	50	50	NOT AVAILABLE	50
146	50	50	50	NOT AVAILABLE	50
147	50	50	50	NOT AVAILABLE	50
148	50	50	50	NOT AVAILABLE	50
149	50	50	50	NOT AVAILABLE	50
150	50	50	50	NOT AVAILABLE	50
155	50	50	50	NOT AVAILABLE	50
159	50	50	50	NOT AVAILABLE	50
4246	1200	1200	1200*	NOT AVAILABLE	50

*CURRENTLY NOT AVAILABLE AT BLDG

SOURCE: H. A. BURTON, FACILITIES DEVELOPMENT OFFICER, MCAS CHERRY POINT, NC

1487

10 NOV 1994

BRAC 95 DATA CALL

ORGANIZATION CODE: DP - DDCN

QUESTION NUMBER: IV.B.30

RESPONSE:

NONE

SOURCE: H. A. BURTON, FACILITIES DEVELOPMENT OFFICER, MCAS CHERRY POINT, NC

1488

10 NOV 1994

BRAC 95 DATA CALL

ORGANIZATION CODE: DP - DDCN

QUESTION NUMBER: IV.B.30.a.

RESPONSE: NOT APPLICABLE

SOURCE: H. A. BURTON, FACILITIES DEVELOPMENT OFFICER, MCAS CHERRY POINT, NC

1489

1 0 NOV 1994

BRAC 95

ORGANIZATION CODE: DP - DDCN

QUESTION NUMBER: IV.B.31

RESPONSE: NONE

SOURCE: H. A. BURTON, FACILITIES DEVELOPMENT OFFICER, MCAS CHERRY POINT, NC

1490

10 NOV 1994

BRAC 95 DATA CALL

ORGANIZATION CODE: DP - DDCN

QUESTION NUMBER: IV.B.32.a.

RESPONSE: NONE

SOURCE: H. A. BURTON, FACILITIES DEVELOPMENT OFFICER, MCAS CHERRY POINT, NC

1491

10 NOV 1994

BRAC 95 DATA CALL

ORGANIZATION CODE: DP - DDCN

QUESTION NUMBER: IV.B.33

RESPONSE: NO

SOURCE: H. A. BURTON, FACILITIES DEVELOPMENT OFFICER, MCAS CHERRY POINT, NC

1492

10 NOV 1994

BRAC 95 DATA CALL

ORGANIZATION CODE: DP - DDCN

QUESTION NUMBER: IV.B.34.

RESPONSE: 1. AIR STATION BOUNDARIES - NEUSE RIVER ON NORTH
HANCOCK CREEK ON EAST
SLOCUM CREEK ON WEST
HWY 70/101 ON SOUTH

2. WETLANDS - NOT SUITABLE FOR DEVELOPMENT

SOURCE: H. A. BURTON, FACILITIES DEVELOPMENT OFFICER
MCAS CHERRY POINT, NC

1493

10 NOV 1994

BRAC 95 DATA CALL

ORGANIZATION CODE: DP - DDCN

QUESTION NUMBER: IV.B.35.

RESPONSE: UNKNOWN

SOURCE: H. A. BURTON, FACILITIES DEVELOPMENT OFFICER, MCAS CHERRY POINT, NC

1494

10 NOV 1994

BRAC 95 DATA CALL

ORGANIZATION CODE: DP - DDCN

QUESTION NUMBER: IV.B.37.a

RESPONSE: 1.0

SOURCE: H. A. BURTON, FACILITIES DEVELOPMENT OFFICER, MCAS CHERRY POINT, NC

1495

10 NOV 1994

BRAC 95 DATA CALL

ORGANIZATION CODE: DP - DDCN

QUESTION NUMBER: IV.B.37.b

RESPONSE: NONE

SOURCE: H. A. BURTON, FACILITIES DEVELOPMENT OFFICER, MCAS CHERRY POINT, NC

1496

10 NOV 1994

BRAC 95 DATA CALL

ORGANIZATION CODE: DP - DDCN

QUESTION NUMBER: IV.B.38.

RESPONSE: NOT AVAILABLE

SOURCE: H. A. BURTON, FACILITIES DEVELOPMENT OFFICER, MCAS CHERRY POINT, NC

149

0 NOV 1994

BRAC 95 DATA CALL

ORGANIZATION CODE: DP - DDCN

QUESTION NUMBER: IV.B.39

RESPONSE: NONE

SOURCE: H. A. BURTON, FACILITIES DEVELOPMENT OFFICER, MCAS CHERRY POINT, NC

1498

10 NOV 1994

BRAC 95 DATA CALL

ORGANIZATION CODE: DP - DDCN

QUESTION NUMBER: IV.B.40

RESPONSE: NOT AVAILABLE FROM HOST

SOURCE: H. A. BURTON, FACILITIES DEVELOPMENT OFFICER, MCAS CHERRY POINT, NC

1499

10 NOV 1994

DEFENSE LOGISTICS AGENCY

30 SEP

MEMO FOR JOHN BIANCO

THE ATTACHED INFO FROM DDCM ARRIVED BY FEDEX THIS MORNING.

IV.A.26

IV.A.27

[redacted]

1500

DLA FORM 104 REPLACES DLAH FORM 104

DDCW
10 NOV 1994

IV-A. 26

	CODE:	DESCRIPTION			MEASURE	CODE
ELEC						
ENERGY						
WATER						
SEWER						
SOILD						
PARK						

	INSTALLATION SYSTEM TYPE	CAPACITY	U/M	PEAK USAGE	INCREASE POTENTIAL 25%	50%
ELEC	811-00	70 KVA	KVA	43	YES	
ENERGY	821-00	513 MBTU/HR	MBTU/HR	320	YES	
WATER	841-10	6 MGD	MGD	4.0	YES	
SEWER	831-10	7.5 MGD	MGD	4.2	YES	
SOILD	N/A	N/A	N/A		YES	
PARK	N/A	N/A			NO	

COMMENTS:

ADDITIONAL
INSTALLATION UTILITY / INFRASTRUCTURE
INFO. #26, SAME FOR ALL.

1501

IV. A. 27 10 NOV 1994

United States Marine Corps
MCAS Cherry Point

Commanding General
Attn: Community Plans & Liaison Office
PSC Box 8003
MCAS Cherry Point, NC 28533-0003

DSN 582-3036/3041/4196/4197
Comm (919) 466-3036/3041/4196/4197
FAX (919) 466-4922

From: MAJOR OLSEN

Please forward the following 5
page(s) to: Carol

Phone: 466. 2443

Comments:
This Should
Answer your
questions.
V.

1502

DATA CALL 65
ECONOMIC AND COMMUNITY INFRASTRUCTURE DATA

2) For each rating of "C" identified in the table on the preceding page, attach a brief narrative explanation of the types and magnitude of improvements required and/or the nature of any barriers that preclude expansion.

n/a indicates not available in the local area.

Schools (Public) -- Since local schools are currently at or near capacity, officials are progressing toward construction of additional facilities. A doubling of the existing school-age population, however, would necessitate construction of an additional high school and possibly elementary school.

Schools (Private) -- The local private school accommodates grades K4 - 8. A doubling of the existing enrollment would necessitate additional classroom space, plus additional personnel.

Fire Protection -- Local fire fighting capabilities are largely served by volunteers, so no investment would be required to satisfy manpower needs. Additional equipment would be required, such as trucks and facilities, as new hydrants and water lines are laid to accommodate new development.

Police -- Population increases of 50 to 100 percent would require additional personnel and attendant equipment to support traffic control, emergency response, crime prevention, etc.

Wastewater Treatment -- The City of Havelock wastewater treatment plant is located on a small tract of land and discharges into a creek with little excess assimilative capacity. Expanded treatment capability would require expansion of the physical plant (on an already small parcel) and relocating the discharge to the Neuse River (at an estimated $5 million cost). Additionally, environmental documentation and permitting would be time-consuming, expensive and politically controversial.

Source of Data (2.a. 1) & 2) - Local Community Table): (1) David Hester, Area Manager, Carolina Power & Light Company, (919) 240-8300 (2) Susan Rexrode, Wastewater Treatment Plant Superintendent, City of Havelock, (919) 444-6421; (3) Al Hartman, Water Supervisor, City of Havelock, (919) 444-6415; (4) Rick Shultz, Chief Building Inspector, City of Havelock, (919) 444-6412; (5) Tyler Harris, Community Planner, MCAS Cherry Point Community Plans and Liaison Office, (919) 466-4196; (6) Aaron Everette, District Engineer, District 2, Division 2, NC DOT, (919) 514-4716; (7) Bob Collins, Public Works Director, City of Havelock, (919) 444-6409; (8) Capt Kevin McKenzie, Patrol Supervisor, Public Safety Department, City of Havelock; (9) L. Dave Cooke, Waste Minimization, Natural Resources and Environmental Affairs, MCAS Cherry Point, (919) 466-4599

DATA CALL 65
ECONOMIC AND COMMUNITY INFRASTRUCTURE DATA

2) For each rating of "C" identified in the table on the preceding page, attach a brief narrative explanation of the types and magnitude of improvements required and/or the nature of any barriers that preclude expansion.

N/A

Source of Data (2.b. 1) & 2) - Regional Table): Harold Blizzard, Craven County Manager, (919) 636-6600; Gary Page, Carteret County Manager, (919) 728-8450; L. Dave Cooke, Waste Minimization, Natural Resources and Environmental Affairs, MCAS Cherry Point, (919) 466-4955;

3. Public Facilities Data:

a. **Off-Base Housing Availability.** For the counties identified in the response to question 1.b. (page 3), in the aggregate, estimate the current average vacancy rate for community housing. Use current data or information identified on the latest family housing market analysis. For each of the categories listed (rental units and units for sale), combine single family homes, condominiums, townhouses, mobile homes, etc., into a single rate:

Rental Units: 12.1%

Units for Sale: 2.5%

Source of Data (3.a. Off-Base Housing): Taken from table 2-7, pg. 2-10, of the Final Draft dated May 1994 of the Family Housing Market Analysis for MCAS Cherry Point, NC which was prepared by Robert D. Niehaus, Inc.

1504

DDCW
10 NOV 1994

DATA CALL 65
ECONOMIC AND COMMUNITY INFRASTRUCTURE DATA

2. **Infrastructure Data.** For each element of community infrastructure identified in the two tables below, rate the community's ability to accommodate the relocation of additional functions and personnel to your activity. Please complete each of the three columns listed in the table, reflecting the impact of various levels of increase (20%, 50% and 100%) in the number of personnel working at the activity (and their associated families). In ranking each category, use one of the following three ratings:

A - Growth can be accommodated with little or no adverse impact to existing community infrastructure and at little or no additional expense.

B - Growth can be accommodated, but will require some investment to improve and/or expand existing community infrastructure.

C - Growth either cannot be accommodated due to physical/environmental limitations or would require substantial investment in community infrastructure improvements.

Table 2.a., "Local Communities": This first table refers to the local community (i.e., the community in which the base is located) and its ability to meet the increased requirements of the installation.

Table 2.b., "Economic Region": This second table asks for an assessment of the infrastructure of the economic region (those counties identified in response to question 1.b., (page 3) - taken in the aggregate) and its ability to meet the needs of additional employees and their families moving into the area.

For both tables, annotate with an asterisk (*) any categories which are wholly supported on-base, i.e., are not provided by the local community. These categories should also receive an A-B-C rating. Answers for these "wholly supported on-base" categories should refer to base infrastructure rather than community infrastructure.

1505

DDCW
10 NOV 1994

DATA CALL 65
ECONOMIC AND COMMUNITY INFRASTRUCTURE DATA

a. Table A: Ability of the local community to meet the expanded needs of the base.

1) Using the A - B - C rating system described above, complete the table below.

Category	20% Increase	50% Increase	100% Increase
Off-Base Housing (4)	A	B	B
Schools - Public (5)	A	B	C
Schools - Private (5)	A	B	C
Public Transportation - Roadways (6)	A*	A*	B*
Public Transportation - Buses/Subways	n/a	n/a	n/a
Public Transportation - Rail	n/a	n/a	n/a
Fire Protection (8)	A	B	C
Police (8)	B	C	C
Health Care Facilities	n/a	n/a	n/a
Utilities:			
Water Supply (7)	A	B	B
Water Distribution (7)	A	A	B
Energy Supply (1)	A	A	A
Energy Distribution (1)	A	A	A
Wastewater Collection (3)	A	A	B
Wastewater Treatment (2)	A*	B*	C*
Storm Water Collection	n/a	n/a	n/a
Solid Waste Collection and Disposal (7)	A	A	A
Hazardous/Toxic Waste Disposal (9)	A*	A*	A*
Recreational Activities (7)	A	B	B

Remember to mark with an asterisk any categories which are wholly supported on-base.

NOTE: Numbers in parenthesis reflect the specific data source cited below.

1506

DATA CALL 65
ECONOMIC AND COMMUNITY INFRASTRUCTURE DATA

b. Table B: Ability of the region described in the response to question 1.b. (page 3) (taken in the aggregate) to meet the needs of additional employees and their families relocating into the area.

1) Using the A - B - C rating system described above, complete the table below.

Category	20% Increase	50% Increase	100% Increase
Off-Base Housing	A	B	B
Schools - Public	A	B	B
Schools - Private	A	A	B
Public Transportation - Roadways	A	A	A
Public Transportation - Buses/Subways	n/a	n/a	n/a
Public Transportation - Rail	n/a	n/a	n/a
Fire Protection	A	A	B
Police	A	A	B
Health Care Facilities	A	A	B
Utilities:			
Water Supply	A	A	B
Water Distribution	A	B	B
Energy Supply	A	A	A
Energy Distribution	A	A	A
Wastewater Collection	A	B	B
Wastewater Treatment	A	B	B
Storm Water Collection	A	A	A
Solid Waste Collection and Disposal	A	A	B
Hazardous/Toxic Waste Disposal	A*	A*	A*
Recreation Facilities	A	B	B

Remember to mark with an asterisk any categories which are wholly supported on-base.

507

NOV 10 1994

PART V.B.

DISTRIBUTION DEPOT CHERRY POINT NORTH CAROLINA

1508

DATA CALL FOR DEFENSE DISTRIBUTION DEPOTS
Section V

NOV 1 D 1994

Depot Name? DDCN
(Use 4-letter abbreviation e.g. DDOU)

Ques #	Item	Y/N
V.1.	**"Unique" operational facilities?** If yes, complete table below	NO

list/describe facilities	NSF	TCF	ACF	OCF	replacement cost

		Y/N
V.2.	**Any "one of a kind" facilities?**	N

V.3. **Describe the facilities and explain why the "one of a kind" facilities are at your depot**
(Use a separate sheet of paper - Clearly identify the question number with your answer)

Please Return to the Top of the Screen and Go To the RIGHT

1509

Section V - DEPOT QUESTIONS (continued)

NOV 10 1994

Ques #	ITEM	DDCN

V.4. **Distance in miles from depot to**

	miles
rail?	ZERO
water?	5
surface?	ZERO
air?	16

V.5. **Any collacted activities that directly benefit from the depot's current location?**

Y/N: Y

If yes, list and describe benefits

activities	benefits
NADEP	
MALS 14	
MCAS CP	
NAVAL HOSP CP	

V.6. **List MAJOR depot customers within 100 miles**

MAJOR customers	MAJOR customers
NADEP MCAS CPNC	
MALS 14 MCAS CPNC	
MALS 29 MCAS NRNC	
MALS 26 MCAS NRNC	
MCAS CPNC	

V.7. **List MAJOR depot customers within 300 miles (101 to 300 miles)**

MAJOR customers	MAJOR customers
NAS NORFOLK VA	
NAS OCEANA VA	
NATC PAX RIVER MD	

PLEASE Go To the Top of the Screen and to the RIGHT

(510)

Section V - DEPOT QUESTIONS (continued)

NOV 1 D 1994

Ques #	ITEM	DDCN

V.8. **Require any particular type of transportation for stock movement?** Y/N: N

If yes, list commodity & type of transportation needed

commodity	trans needed

V.9. **Distance in miles from depot to nearest**

	miles
aerial P.O.E.	179
water P.O.E.	179

PLEASE Go To the Top of the Screen and to the RIGHT

1511

NOV 1 D 1994

Section V - DEPOT Questions (continued)

Ques #	ITEM	DDCN

		NSF	TCF	ACF	OCF
* V.10.	Total covered storage capacity				
* V.12.	general purpose	210,300	3,330,300	3,228,300	2,435,800
	classified	700	10,700	10,700	4,200
	hazardous				
	freeze				
	chill				
	shed				

		NSF	OCF
V.11.	Total NSF & OCF of all open storage		
V.12.	hardstand		
	improved outside	246,000	168,800

V.13.	Total NSF of all marshalling area	

		NSF	TCF	ACF
V.14.	NSF, TCF, ACF of storage space dedicated to reimburseable missions			
	covered		NONE	
	uncovered		NONE	

		NSF	ACF
* V.15.	NSF/ACF of bulk storage available	See	See
* V.16.	NSF/ACF bulk storage occupied	Attached	Attached

V.17.	# of bin locations	251,831
V.18.	# of bin locations occupied	81,878
V.19.	# of rack locations	31,824
V.20.	# of rack locations occupied	23,188

		NSF	ACF
V.21.	Current excess capacity dedicated to stow materiel moving from a former BRAC'd depot	NONE	

		Issues	Receipts	Eaches
V.22.	Total thruput capacity per 8 hr day, etc.			
	bin	1,533	564	
	bulk	505	189	
	hazardous			
	chill			
	CCP			
	TOTAL	2,038	753	

		Issues	Receipts	Eaches
V.23.	Average daily thruput per 8 hr. day, etc.			
	bin	QUESTION ELIMINATED BY DLA		
	bulk			
	hazardous			
	chill			
	CCP			
	TOTAL			

1512

PLEASE Go To the Top of the Screen and to the RIGHT

NOV 1 D 1994

Section V - DEPOT Questions (continued)

Ques #	ITEM		DDCN
*V.24.	**% of total workload that supports**	%	
	collocated maintenance activity	44	
	other on-base customers	8	
	local delivery (100 miles)	6	
	within 101-300 miles	4	
	all others	38	
V.25.	**Average # of daily issues**	# of issues	
	bin	QUESTION	
	medium bulk	ELIMINATED	
	bulk	BY DLA	
	hazardous		
	PEI:		
	combat vehicles		
	trailors		
	tactical vehicles	QUESTION	
	small arms	ELIMINATED	
	towed artillery	BY DLA	
	aircraft		
	other		

		lines in	lines out
*V.26.	**Project workload for FY95**		
	FY95	264,974	563,070

*V.27.	**Total # of lines shipped in FY94**	516,334
*V.28.	**Total # of lines received in FY94**	199,396
*V.29.	**Total # of tons shipped in FY94**	12,756
*V.30.	**Total # of tons received in FY94**	16,025

PLEASE Go To the Top of the Screen and to the RIGHT

1513

Section V - DEPOT Questions (continued)

Ques #	ITEM		DDCN
V.31.	**ID each mechanized/automated warehouse system.....** (Answer on a separate sheet of paper, clearly ID question number)		
			capital investment
V.32.	**Capital investment programmed for new or replacement equipment for FY96-FY99**	FY96	**$3,196,000**
		FY97	**$177,000**
		FY98	**$63,000**
		FY99	**$48,000**
V.33.	**Any unique ADP systems which must be maintained after DSS deployed?**		Y/N
	If yes, ID by Name		system name
			HQ DLA to Answer
V.34.	**Total tons of mission equipment**		**1964**
	Total tons of support equipment		**53**
V.35.	**Total # of light military vehicles**		**ZERO**
	Total # of heavy/special vehicles		**170**
V.36.	**GSF of storage space for vehicles** (shelters & trailors included)		GSF
		covered	**NONE**
		uncovered	**NONE**

PLEASE Go To the Top of the Screen and to the RIGHT

1514

Section V - DEPOT Questions (continued)

NOV 1 D 1994

Ques #	ITEM	DDCN

V.37. **Describe any unique missions accomplished by your depot**
(Answer on a separate sheet of paper, clearly ID question number)

V.38 **Unique war-time or contingency over & above role established in C.O.O.P.**

Y/N: NO

If yes, identify

ID role

V.39. **List reimburseable missions &**
V.40. **total # of paid equiv performing reimburseable mission work**

paid equiv	missions
	Special Inspections
	Center Directed Work
	Special Projects
	Reimbursable PPP&M
	Support to Others

V.41. **Support to non-DoD customers?**
If yes, list/describe & provide manhours & $

Y/N: YES

customers/description	manhours	$
DEPARTMENT OF TRANSPORTATION	198.5	2517.4
NATIONAL AERONAUTICS & SPACE ADMIN	64.2	814.98
DEPARTMENT OF JUSTICE	17.1	217.33
USDA FOREST SERVICE	8.56	108.66

V.42. **Is mission essential to DoD?**

Y/N: YES

V.43. **Does any other non-DLA activity perform same mission?**

Y/N: NO

PLEASE Go To the Top of the Screen and to the RIGHT

1515

Section V - DEPOT Questions (continued)

Ques	ITEM	DDCN

V.44. MILCON funded or in process that increases storage capacity?
If yes, ID # of NSF,TCF,ACF

Y/N	NSF	TCF	ACF
NO			

V.45. MILCON funded or in process that increases thruput capacity?
If yes, describe & explain how much on a separate sheet (Clearly ID question #)

Y/N
NO

V.46. Capability to expand in cube?

Y/N
NO

If yes, provide method & TCF,ACF

method	TCF	ACF

V.47. Maximum rated thruput

	lines in	lines out
bin	805	1533
bulk	495	701
hazardous		
chill		
CCP		
TOTAL	1300	2234

V.48. Max thruput capacity avail to accomodate contingency mobilization?

	FIRST 8 HR SHIFT lines in	FIRST 8 HR SHIFT lines out	additional capacity with 2ND 8 HR SHIFT lines in	additional capacity with 2ND 8 HR SHIFT lines out
bin	805	1533	805	1533
bulk	495	701	495	701
hazardous				
chill				
CCP				
TOTAL	1300	2234	1300	2234

PLEASE Go To the Top of the Screen and to the RIGHT

1516

Section V - DEPOT Questions (continued)

NOV 1 D 199

Ques	ITEM	DDCN

V.49. **Ops constrained to accomodate requests of local communities?** Y/N: NO

If yes, describe & explain how much on a separate sheet (Clearly ID question #)

V.50. **ID leased space from a private contractor/ company**

location/purpose/type	SF	CF	ACF	OCF	cost	exp.date
NONE	NONE	NONE	NONE	NONE		

PLEASE Go To the Top of the Screen and to the RIGHT

1517

Section V - DEPOT Questions (continued)

NOV 1 1 1994

Ques #	ITEM	DDCN	
* V.51.	If unique ADP systems must be maintained, provide annual costs to maintain (by system)	system name	cost
		QUESTION	
		ELIMINATED	
		BY DLA	
* V.52.	Cost for bulk movement of mission stock per ton per mile	# of tons	cost
		572.80	$0.11
* V.53.	Packaging/packing costs per ton for bulk movement of assets	# of tons	cost
		572.80	$4,263.37

END OF AUTOMATED PORTION OF SECTION V.

1518

NOV 1 D 1994

BRAC 95 DATA CALL

ORGANIZATION CODE: DP - DDCN

QUESTION NUMBER: V.B.1

SOURCE: FACILITY RECORDS
M. L. FULTON, LT SC USN

RESPONSE: NONE

BRAC 95 DATA CALL

NOV 11 1994

ORGANIZATION CODE: DP - DDCN

QUESTION NUMBER: V.B.2

SOURCE: FACILITY RECORDS
M. L. FULTON, LT SC USN

RESPONSE: NONE

BRAC 95 DATA CALL

NOV 11 1994

ORGANIZATION CODE: DP - DDCN

QUESTION NUMBER: V.B.3

RESPONSE: NOT APPLICABLE

SOURCE: GENERAL KNOWLEDGE

NOV 11 1994
NOV 11 1994

BRAC 95 DATA CALL

ORGANIZATION CODE: DP - DDCN

QUESTION NUMBER: V.B.4

SOURCE: ACTUAL MEASURED MILES

BRAC 95 DATA CALL

ORGANIZATION CODE: DP - DDCN

NOV 11 1994

QUESTION NUMBER: V.B.5

1519

SOURCE: REQUISITION FILE PAS2G1 REPORT

BRAC 95 DATA CALL NOV 10 1994

ORGANIZATION CODE: DP - DDCN

QUESTION NUMBER: V.B.6

SOURCE: REQUISITION FILE PAS2G1 REPORT OCT 93 - JUN 94

BRAC 95 DATA CALL NOV 10 1994

ORGANIZATION CODE: DP - DDCN

QUESTION NUMBER: V.B.7

SOURCE: REQUISITION FILE PAS2G1 REPORT OCT 93 - JUN 94

BRAC 95 DATA CALL NOV 10 1994

ORGANIZATION CODE: DP - DDCN

QUESTION NUMBER: V.B.8

SOURCE: M. L. FULTON, LT SC USN

BRAC 95 DATA CALL NOV 10 1994

ORGANIZATION CODE: DP - DDCN

QUESTION NUMBER: V.B.9.

SOURCE: 1993 RAND MCNALLY ROAD ATLAS
NC STATE TRANSPORTATION MAP 1993-1994

1520

NOV 1 D 1994 DDCN

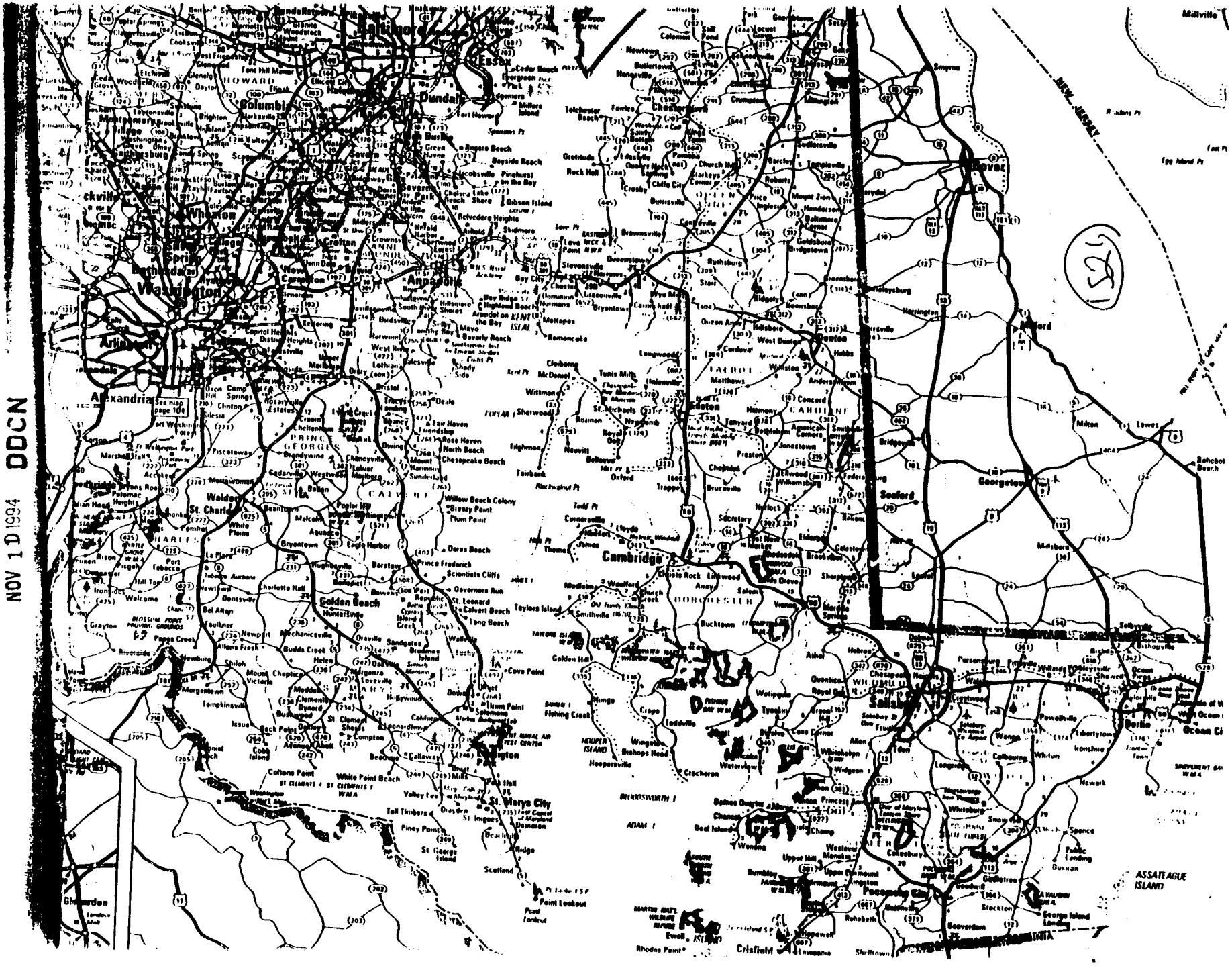

NOV 10 1994 DDCN

1522

A-N-G-R-Y

NORTH CAROLINA

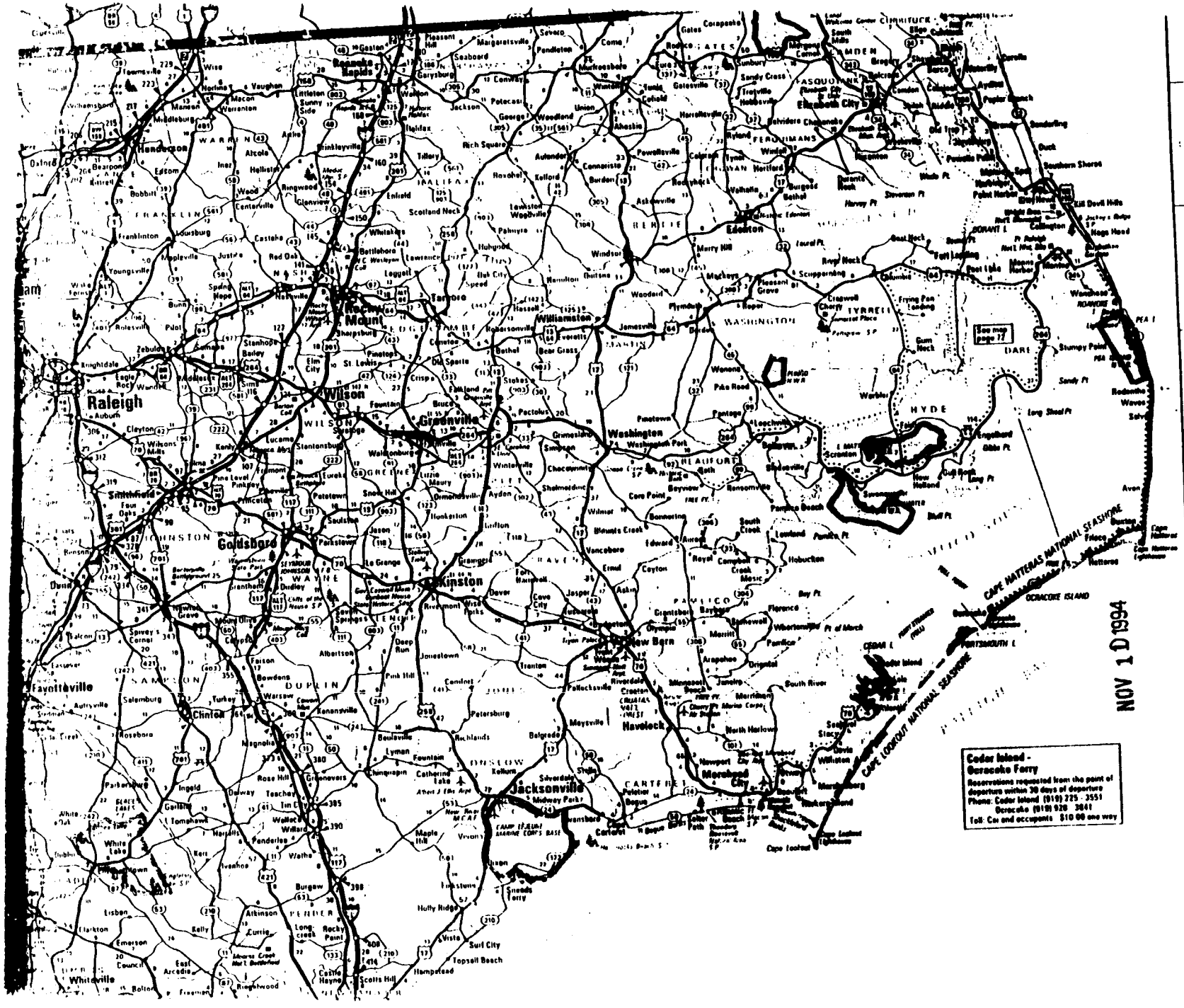

NOV 1 D 1994

(523)

NOV 10 1994

SECTION V - DEPOT Questions (continued)

V.B. 15. and 16. DDCN

	NSF COVERED WITH SHEDS	ACF COVERED WITH SHEDS	NSF COVERED W/O SHEDS	ACF COVERED W/O SHEDS
V.B.15.	189,000	2,808,000	189,000	2,808,000
V.B.16.	150,000	2,299,000	150,000	2,299,000

1524

BRAC 95 DATA CALL

NOV 10 1994

ORGANIZATION CODE: DP - DDCN

QUESTION NUMBER: V.B.17
V.B.18

SOURCE: LEGACY SYSTEMS
MANUAL COUNTS

BRAC 95

ORGANIZATION CODE: DP - DDCN

NOV 10 1994

QUESTION NUMBER: V.B.19
V.B.20

SOURCE: LEGACY SYSTEMS
MANUAL COUNTS

BRAC 95 DATA CALL

NOV 10 1994

ORGANIZATION CODE: DP - DDCN

QUESTION NUMBER: V.B.21

RESPONSE: DDCN HAS IDENTIFIED NO SPECIFIC PORTION OF STORAGE SPACE EXCLUSIVELY FOR STORAGE OF MATERIAL MOVING FROM A FORMER BRAC'D DEPOT.

SOURCE: M. L. FULTON, LT SC USN

NOV 10 1994

BRAC 95 DATA CALL

ORGANIZATION CODE: DP - DDCN

QUESTION NUMBER: V.B.22

SOURCE: LEGACY SYSTEMS
UADPS REPORTS UA26, UJ98, UA78 OCT 93 - JUN 94

1525

BRAC 95 DATA CALL NOV 10 1994

ORGANIZATION CODE: DP - DDCN

QUESTION NUMBER: V.B.24

SOURCE: REQUISITION FILE PAS2G1 REPORT, OCT 93 - JAN 94

BRAC 95 DATA CALL NOV 10 1994

ORGANIZATION CODE: DP - DDCN

QUESTION NUMBER: V.B.31

RESPONSE: MECHANIZED/AUTOMATED WAREHOUSE SYSTEM IS AS FOLLOWS:

BLDG. 159 - BIN AND RACK STORAGE AREAS, TOTALLY AUTOMATED AND CONTROLLED BY NISTARS DATA BASE. ESTIMATED ANNUAL MAINTENANCE AND REPAIR COST OF $30,136.00.

ALL OTHER STORAGE AREAS ARE UNDER NISTARS CONTROL BUT ARE NOT FULLY AUTOMATED. DISTRIBUTION FUNCTIONS ARE ACCOMPLISHED VIA HANDHELD RF (RADIO FREQUENCY) TERMINALS. PACKING WORK STATIONS ARE LOCATED IN THE NON-MECH WAREHOUSES TO FACILITATE PACKING AND SHIPPING FUNCTIONS.

SOURCE: EMACS (EQUIPMENT MANAGEMENT AND CONTROL SYSTEMS) EQUIPMENT MANAGEMENT REPORT

1526

NOV 1 D 1994

DDCN

V.B.31 Answer is divided into two separate parts
Suggested source does not provide equipment data.

1. Age of equipment, was retrieved from EMACS Program Inquire Equipment Management.

2. Maintenance and repair cost was retrieved from EMACS program Inquire Maintenance Cost.

   A. EMACS collects maintenance cost on a calendar year cycle, 1 January thru 31 December. When the maintenance cost report was retrieved from EMACS, seven months of data was available. To provide an estimated annual maintenance and repair cost a calculation is required.

   CALCULATION:

   (total accumulated maintenance cost) divided by (seven months) multiplied by (twelve months) equals estimated annual maintenance cost.

1527

NOV 1 0 1994

DDCN (DP)

V.B.31. CALCULATIONS:

1. Age of each mechanized/automated warehouse system.

0-5 yr.	5-10 yr.	10-20 yr.	>20 yr.
95 pcs.	76 pcs.	44 pcs.	35 pcs.

2. Estimated annual maintenance and repair cost per year:

$ 46,580 divided by 7 x 12 = $ 79,851

1528

NOV 1 0 1994

DDCN

V.B.3.2. The suggested source, does not provide enough data to answer this question.

1. EMACS program, Inquire Replacement Requirements was used to provide material handling and mobile equipment for capital investment replacements.

   A. EMACS uses life expectancy to project replacement of material handling and mobile capital investment equipment.

2. DDRE Modernization Mechanization 5 year plan, (FY96 thru FY2001) was used to provide mechanized and automated warehouse systems for capital investment replacements.

   A. The Modernization Mechanization 5 year plan establishes DDRE as a modern, flexible, and completely integrated logistics organization with required facilities, equipment and systems to meet customer demands, increase productivity and effectiveness through use of modern materials handling technology, and maintain the lowest possible unit cost.

1529

NOV 1 D 1994

DDCN

V.B.34 EMACS, program Inquire Equipment Identification was used as the source for mission equipment. The DDRE Manpower status report for the month ending 31 July 94, was used for support equipment.

1. DDRE BRAC office provided calculations for mission and support equipment.

CALCULATIONS:

Mission Equipment..

Host Activity: 5.38T x EMACS Inventory

Support Equipment..

.35 Tons x Staff

Mission Equipment..

Tennant Activity: 3.31T x EMACS Inventory

Support Equipment..

.35 Tons x Staff

NOV 1 D 1994

BRAC 95 DATA CALL

ORGANIZATION CODE: DP - DDCN

QUESTION NUMBER: V.B.34

SOURCE: EMACS (EQUIPMENT MANAGEMENT AND CONTROL SYSTEMS) EQUIPMENT MANAGEMENT REPORT

530

NOV 10 1994

DDCN

V.B.35 EMACS, programs Availability Activity Summary Report and Inquire Equipment Identification were used as the source to identify the total number of light vehicles and heavy/special vehicles currently in the inventory to perform the mission.

ASSUMPTIONS:

Any piece of mobile equipment that can be driven over the road or by rail, either with or without a permit, was considered to be driveable. All other equipment was considered to be shipped.

BRAC 95 DATA CALL NOV 10 1994

ORGANIZATION CODE: DP - DDCN

QUESTION NUMBER V.B.36

SOURCE: DEPOT PLANOGRAPHS

BRAC 95 DATA CALL NOV 10 1994

ORGANIZATION CODE: DP - DDCN

QUESTION NUMBER: V.B.37

RESPONSE: DDCN'S MISSION IS UNIQUE IN THAT ALL STOCK IS RELATED TO NAVY AND MARINE CORPS AVIATION. THE MAJORITY OF ISSUES ARE FOR TWO ORGANIZATIONS, THE NAVAL AVIATION DEPOT (NADEP) AND THE 2ND MARINE AIR WING. DDCN ALSO PROVIDES SUPPORT TO WORLD WIDE CUSTOMERS BY SUPPLYING AVIATION SPARE PARTS TO ALL MILITARY SERVICES AND PARTICIPATING IN THE FMS PROGRAM.

SOURCE: MISSION STATEMENT

BRAC 95 DATA CALL NOV 10 1994

ORGANIZATION CODE: DP - DDCN

QUESTION NUMBER: V.B.38

SOURCE: M. L. FULTON, LT SC USN

BRAC 95 DATA CALL NOV 10 1994

ORGANIZATION CODE: DP - DDCN

QUESTION NUMBER: V.B.41

SOURCE: PAS2G1 REPORT, DISTRIBUTION OPERATIONS (p300) FOR DDCN STANDARD PREPARED BY DLA PERFORMANCE STANDARDS SUPPORT OFFICE(DPSSO)

532

BRAC 95 DATA CALL

NOV 1 D 1994

ORGANIZATION CODE: DP - DDCN

QUESTION NUMBER: V.B.42

SOURCE: DLAM 4140.2

BRAC 95 DATA CALL

NOV 1 D 1994

ORGANIZATION CODE: DP - DDCN

QUESTION NUMBER: V.B.43

RESPONSE: DMRD 902 CONSOLIDATED PHYSICAL DISTRIBUTION FUNCTIONS UNDER THE DEFENSE LOGISTICS AGENCY.

SOURCE: DMRD 902

BRAC 95 DATA CALL

NOV 1 D 1994

ORGANIZATION CODE: DP - DDCN

QUESTION NUMBER: V.B.44

SOURCE: DDRE FIVE YEAR PLAN

BRAC 95 DATA CALL

NOV 1 D 1994

ORGANIZATION CODE: DP - DDCN

QUESTION NUMBER: V.B.45

FIVE YEAR PLAN IS CURRENTLY UNDER DEVELOPMENT BY THE PUBLIC WORKS CENTER, NORFOLK, VA., AND WILL NOT BE AVAILABLE UNTIL OCTOBER 1995.

SOURCE: DDRE FIVE YEAR PLAN

1533

BRAC 95 DATA CALL NOV 1 D 1994

ORGANIZATION CODE: DP - DDCN

QUESTION NUMBER: V.B.46

PRESENT STORAGE FACILITIES CANNOT BE EXPANDED WITHOUT ADDITIONAL CONSTRUCTION. FIVE YEAR PLAN IS CURRENTLY UNDER DEVELOPMENT BY THE PUBLIC WORKS CENTER, NORFOLK, VA.

SOURCE: M. L. FULTON, LT SC USN

BRAC 95 DATA CALL NOV 1 D 1994

ORGANIZATION CODE: DP - DDCN

QUESTION NUMBER: V.B.49

SOURCE: DEFENSE DEPOT, CHERRY POINT, HAS RECEIVED NO COMPLAINTS FROM THE LOCAL COMMUNITY

BRAC 95 DATA CALL NOV 1 D 1994

ORGANIZATION CODE: DP - DDCN

QUESTION NUMBER: V.B.52

RESPONSE:

DESTINATION: TUSTIN, CA

1. LESS THAN TRUCKLOAD $292.40 X 572.8 TONS = $167,486.72

2. TRUCKLOAD $2728.96 X 57.3 TRUCKLOADS (ASSUME 20,000 LBS. PER TRUCKLOAD) = $156,369.40

SOURCE:
1. ROADWAY EXPRESS, INC., UNIFORM TENDER OF RATES NUMBER ICC 600752, EFFECTIVE 2 NOV 93, EXPIRES 1 NOV 95 (MINIMUM WEIGHT OF 2,000 LBS. FOR MILEAGE GROUP OF 2,601 MILES AND OVER = .1462 CENTS PER HUNDRED WEIGHT X 2000 DIVIDED BY 100 = 20 = $292.40 FOR 2,000 LBS.).

2. BRITTON TRANSPORT, INC., UNIFORM TENDER OF RATES NUMBER 600248, EFFECTIVE 2 NOV 93, EXPIRES 1 NOV 95 (FOR FLATBED EQUIPMENT, $1.04 PER MILE X 2,624 MILES = $2,728.96).

1534

BRAC 95 DATA CALL

NOV 10 1994

ORGANIZATION CODE: DP - DDCN

QUESTION NUMBER: V.B.53

RESPONSE: $4,263.67

SOURCE: DLA DEPOT PERFORMANCE MEASUREMENT/REQUIREMENTS FOR JUNE 1994 AND DDCN PERFORMANCE UNIT COST AS OF 30 JUNE 1994, PAGE 5.

1535

SUPPLEMENTAL DATA CALL
(Requested by 1 Nov 94 ltr)
DDCN

NOV 10 1994

	NSF Available	ACF Available	NSF Occupied	CF Occupied
Bin	22,000	431,000	6,500	141,000
Bulk-Covered	189,000	2,808,000	30,000	1,497,000
Bulk-Open	158,000	1,895,000	39,000	670,000
Bulk-Open Unimproved	0	0	0	0
Freeze and Chill	0	0	0	0
Hazardous Covered	0	0	0	0
Hazardous-Open	0	0	0	0
Subsistence	0	0	0	0

SOURCE: 30 Sep 94 805 Report

1536

UNITED STATES MARINE CORPS
MARINE CORPS AIR STATION
CHERRY POINT, NORTH CAROLINA 28533-5001

6280
LN
10 Nov 94

From: Commanding General, Marine Corps Air Station, Cherry Point
To: Commander, Defense Distribution Region East (Code DDRE-WP, Attn: Clarence Smith), New Cumberland, Pennsylvania

Subj: FISCAL YEAR 1995 DEFENSE LOGISTICS AGENCY BASE REALIGNMENT AND CLOSURE ENVIRONMENTAL DATA CALL SUBMISSION REVISIONS

Ref: (a) PHONCON DDRE-WP Clarence Smith/EAD George Radford of 10 Nov 94

1. This letter confirms the validity of the submission, by the Environmental Affairs Department (EAD), of revisions by telephone on 10 November 1994 in response to verbal questions raised by your organization in reviewing our revised submittal. Additionally, and as requested by the reference, we certify that the revisions provided are accurate and complete to the best of our knowledge and belief.

2. If you have [redacted] additional information, please contact George Radford at DSN 582-4598. [redacted]

OPTIONAL FORM 99 (7-90)

FAX TRANSMITTAL # of pages ▶ 1

To CLARENCE SMITH	From [redacted]
Dept./Agency DDRE-WP	Phone # DSN-582-4598
Fax # 977-4439	Fax # 582-2000

NSN 7540-01-317-7368 5099-101 GENERAL SERVICES ADMINISTRATION

(537)

DEFENSE LOGISTICS AGENCY
DEFENSE DISTRIBUTION REGION EAST
DEFENSE DISTRIBUTION DEPOT CHERRY POINT
PSC BOX 8020
CHERRY POINT, NC 28533-0020

IN REPLY REFER TO DDCN-D

27 Oct 94

SUBJECT: BRAC Part IX Resubmission and Certification

TO: DDRE-DD-A (Attn: Ron Marichak)

1. Reference: DDRE-WP (POC: Mr. Clarence Smith) fax received 26 Oct 94.

2. Part IX, Environmental Data for BRAC 95, is resubmitted.

3. I certify that the information contained herein is accurate and complete to the best of my knowledge and belief.

[redacted]

Encl

[redacted]

[redacted]

(538)

10 NOV 1994

UNITED STATES MARINE CORPS
MARINE CORPS AIR STATION
CHERRY POINT, NORTH CAROLINA 28533-5001

6280
LN
27 Oct 94

From: Commanding General, Marine Corps Air Station, Cherry Point
To: Commander, Defense Distribution Region East (Code DDRE-WP, Attn: Clarence Smith), New Cumberland, Pennsylvania
Via: Depot Commander, Defense Distribution Depot, Cherry Point (DDCM) (Attn: David F. Burnette)

Subj: FISCAL YEAR 1995 DEFENSE LOGISTICS AGENCY BASE REALIGNMENT AND CLOSURE ENVIRONMENTAL DATA CALL SUBMISSION REVISIONS AND REQUEST FOR RESUBMISSION

Ref: (a) CG MCAS Cherry Point ltr 6280 LN of 22 Aug 94
(b) CG MCAS Cherry Point ltr 6280 LN of 13 Oct 94
(c) PHONCON DDCM Diane Conoyer/EAD George Radford of 27 Oct 94

Encl: (1) Fiscal Year 1995 Defense Logistics Agency Base Realignment and Closure Environmental Data Call Submission - resubmission

1. This letter confirms the submission by the Environmental Affairs Department (EAD) of numerous subject revisions by fascimile and telephone in response to numerous verbal questions raised by several personnel from your organization in reviewing our original submittal under reference (a). Additionally, based on a verbal request, EAD submitted reference (b) to confirm the validity of the verbally requested submissions. During reference (c), EAD was notified of your verbal request for resubmission of EAD's entire reference (a) package incorporating all the subsequent verbally requested fascimile and telephone submissions. While EAD has provided the entire package as the enclosure, we would like to express our concern with the seeming lack of communication among your personnel resulting in the inability to incorporate EAD's previous verbally requested submissions into the original submission. This lack of communication has also resulted in duplicative verbal requests from your organization even after the requested information had been submitted. Thus, we must require that all future requests for any information from the EAD be made by letter through the proper chain of command.

2. If you have questions or require additional information, please contact George Radford at DSN 582-4598.

[redacted]

1539

10 NOV 1994

DP DDCN

BRAC-95 CERTIFICATION

I certify that the information contained herein is accurate and complete to the best of my knowledge and belief.

[redacted]
NAME (Please type or print)

[redacted]
Signature

Environmental Affairs Officer
TITLE

2 Sep 94
Date

Division

Environmental Affairs Dept
Department

MCAS Cherry Point, NC
Activity

Environmental Affairs Department has provided the data for the Defense Logistics Agency 1995 BRAC Environmental Data Call, dated June 1994.

[redacted]

1540

10 NOV 1994

DP DDCN

Data Call Questionnaire

10 NOV 1994

1541

DP DOCN

SECTION A

DP

COMPREHENSIVE ENVIRONMENTAL RESPONSE, COMPENSATION, AND LIABILITY ACT (CERCLA)

IX.A.1.* Is the installation in the Installation Restoration Program (IRP)? (YES) NO

*IX.A.1.a.** *If YES, list the number of sites in the IRP:* 34

IX.A.2.* Is the installation on the National Priorities List (NPL)? YES (NO)

* *IX.A.2.a.** *If YES, list the NPL status (e.g., proposed, final, deleted):* PROPOSED

IX.A.2.b. *List the number of operable units (OUs) on the installation:* 13

IX.A.3.* On a separate copy of the standard installation map provided for the overall data call, identify the installation's contaminated areas by site/OU and label the map CERCLA. *(Tenants should only identify those areas on or adjacent to their compound.)*
See attached map. IX.A.3.

IX.A.4. For each site/OU, provide the following information *(please attach additional information on a separate piece of paper should you run out of space):*
See attached sheet IX.A.4.

Site/ OU#	Contaminated Media	Area of Contamination (in sq. yards)	Does Contamination Extend Offsite?

CERCLA
(continued)

IX.A.5. For each site/OU, list the completion date (mm/dd/yy) or planned completion date (mm/yy) for the following activities and events *(please attach additional information on a separate piece of paper should you run out of space and refer to acronym list, if necessary)*:

See attached sheet IX.A.5.

Site/ OU#	PA/SI	RI/FS	ROD	IAG/ FFA	RD	RA	Final RA

IX.A.6. Are there any reported or known uncontrolled (i.e., no action has been taken as of yet) or unregulated occurrences of contamination on the installation? YES (NO)

IX.A.6.a. *If YES, briefly describe below the activity(ies) resulting in the contamination, location of contamination, type of contamination, media contaminated, and response activities to date:*

IX.A.7. Are there any contaminated drinking water aquifers? YES (NO)

IX.A.7.a. *If NO, is there a potential for contamination?* *YES* (*NO*)

IX.A.7.a.(1) *If a potential for contamination exists, describe:*

IX.A.8. List all ongoing or planned projects required by CERCLA compliance that have not been previously mentioned:

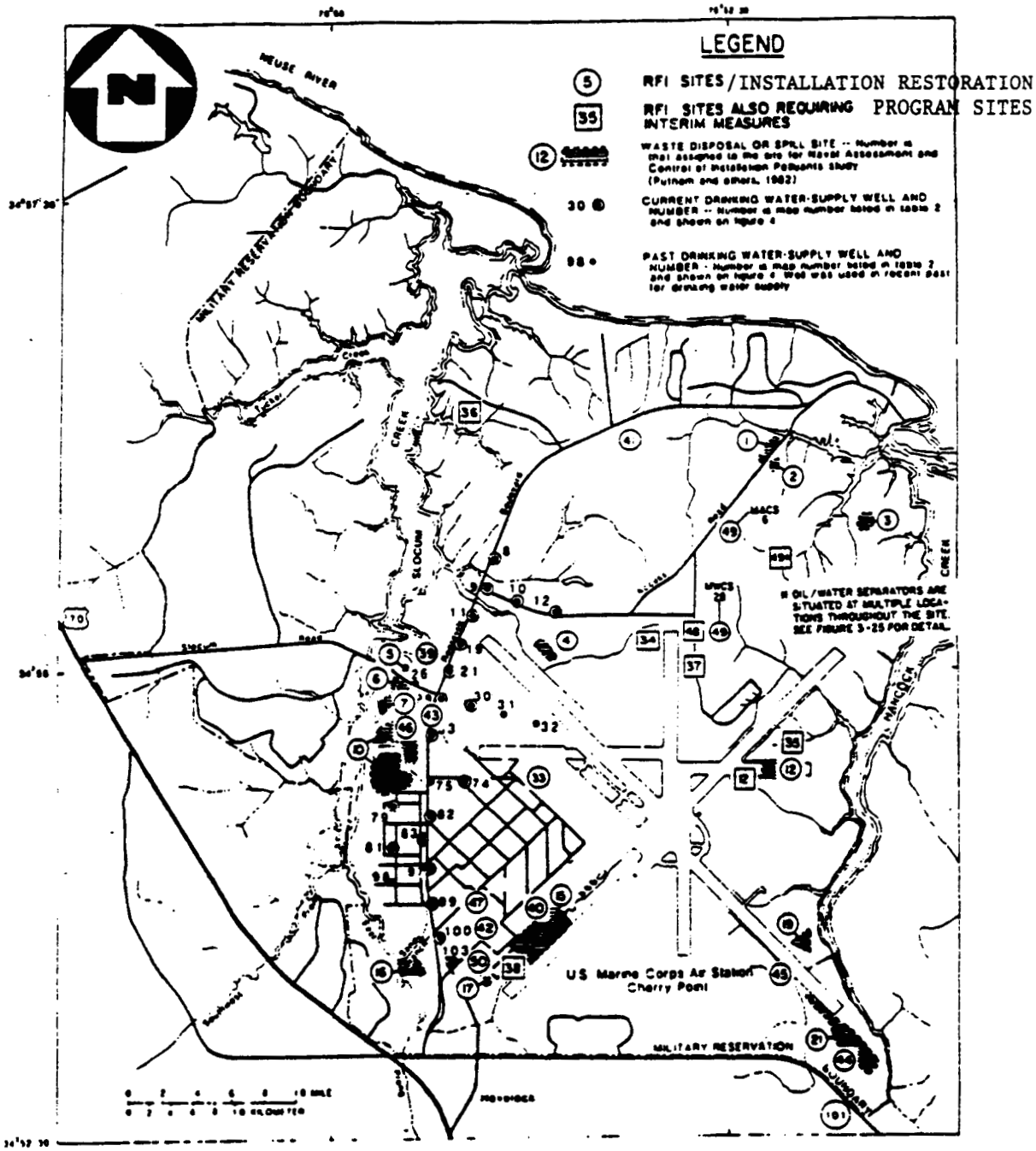

IX.A.3.

CERCLA
INSTALLATION RESTORATION PROGRAM

(544)

10 NOV 1994

IX.A.4.

SITE NUMBER/ OPERABLE UNIT	CONTAMINATED MEDIA	AREA OF CONTAMINATION (in sq. yards)	DOES CONTAMINATION EXTEND OFFSITE?**
1/5	GROUNDWATER	UNDETERMINED	NO
2/5	GROUNDWATER	UNDETERMINED	NO
3/11	SOIL/GROUNDWATER	UNDETERMINED	NO
4/4	SOIL/GROUNDWATER	UNDETERMINED	NO
5/8	SOIL	305*	NO
6/3	SOIL/GROUNDWATER	UNDETERMINED	NO
7/3	SOIL/GROUNDWATER	UNDETERMINED	NO
10/2	SOIL/GROUNDWATER	UNDETERMINED	NO
12/6	SOIL/GROUNDWATER	UNDETERMINED	NO
15/1	SOIL/GROUNDWATER	UNDETERMINED	NO
16/1	SOIL/GROUNDWATER	UNDETERMINED	NO
17/8	SOIL	160*	NO
19/5	GROUNDWATER	UNDETERMINED	NO
21/13	SOIL/GROUNDWATER	UNDETERMINED	NO
33/10	SOIL	12	NO
34/10	SOIL	5	NO
35/10	SOIL	37	NO
36/9	SOIL	75	NO
37/9	SOIL	181	NO
38/11	UNCONFIRMED	UNDETERMINED	NO
39/11	SOIL	UNDETERMINED	NO
40/1	SOIL	1188	NO
41***	SOIL/GROUNDWATER	UNDETERMINED	NO
42/1	UNCONFIRMED	UNDETERMINED	NO
43/11	UNCONFIRMED	UNDETERMINED	NO
44/13	UNCONFIRMED	UNDETERMINED	NO
45/11	UNCONFIRMED	UNDETERMINED	NO
46/2	UNCONFIRMED	UNDETERMINED	NO
47/1	SOIL/GROUNDWATER	UNDETERMINED	NO
49/9	SOIL/GROUNDWATER	1000	NO
50	SOIL	250	NO
51/1	SOIL/GROUNDWATER	UNDETERMINED	NO
52/1	SOIL/GROUNDWATER	UNDETERMINED	NO
55/7	SOIL/GROUNDWATER	UNDETERMINED	NO

* IN CUBIC YARDS
** OFFSITE IS DEFINED AS OUTSIDE THE FACILITY BOUNDARIES
***DEFERRED TO UNDERGROUND STORAGE TANK PROGRAM

IX.A.5. (NOTE THAT ALL DATES ARE ESTIMATES)

OBERABLE UNIT # *	PA/SI	RI/FS	ROD	IAG/ FFA	RD	RA	FINAL RA
1	3-??-83	3-1-97	12-30-97	?	9-1-98	9-1-98	9-1-38
2	3-??-83	3-1-97	12-30-97	?	9-1-98	9-1-98	9-1-28
3	3-??-83	10-1-96	6-30-97	?	3-1-98	3-1-98	3-1-03
4	3-??-83	10-1-96	6-30-97	?	3-1-98	3-1-98	3-1-13
5	3-??-83	9-1-97	11-30-98	?	10-1-99	3-1-98	10-1-00
6	3-??-83	9-1-97	11-30-98	?	10-1-99	10-1-99	10-1-00
7	3-??-83	9-1-97	11-30-98	?	10-1-99	10-1-99	10-1-00
8	3-??-83	12-??-92	9-15-94	?	12-30-94	10-1-99	3-15-95
9	N/A	6-30-95	12-30-95	?	6-30-96	1-15-95	6-30-98
10	N/A	9-28-94	8-11-95	?	N/A	N/A	N/A
11	N/A	N/A	N/A	N/A	N/A	N/A	N/A
12	3-??-83	DEFERRED TO UST PROGRAM			--	--	--
13	3-??-83	3-1-97	12-30-97	?	9-1-98	9-1-98	9-1-13

* SEE IX.A.4. FOR CROSS-REFERNCE TO SITE NUMBERS

(546)

10 NOV 1994

CERCLA
(continued)

IX.A.9. List all CERCLA projects and class requirements since 1990:

Project	Class Requirement (I, II, III)
Fence (Site 10)	

IX.A.10. List any other environmental considerations at the state, municipal, or local level that have not yet been captured:

None.

IX.A.11. Refer to Section G of the questionnaire and list all CERCLA actual and planned compliance costs for fiscal years 1994 - 2001.

(This page was intentionally left blank)

DP DDCN
DP. DDCN

SECTION B

RESOURCE CONSERVATION AND RECOVERY ACT (RCRA)

SUBTITLE C: HAZARDOUS WASTE

IX.B.1.* Does the installation operate as a generator or a treatment, storage, or disposal facility (TSDF)? (YES) NO

IX.B.1.a.* *If YES, does the installation operate as a generator?* (YES) NO

IX.B.1.b.* *Does the installation operate as a TSDFs?* (YES) NO
(If you are a tenant, indicate whether you are the TSDF.)
DLA is not the TSDF

IX.B.1.c.* On a separate copy of the standard installation map provided for the overall data call, identify the installation's RCRA operations and label the map RCRA.

IX.B.2.* Has a RCRA Facility Assessment (RFA) been performed at the installation? (YES) NO

IX.B.2.a.* *If YES, have solid waste management units (SWMUs) been identified?* (YES) NO

(If you are a tenant, indicate whether any of the SWMUs are within your area of operation)
See attached sheet IX.B.2.b.

IX.B.2.b.* *If YES, list the types of SWMUs:*

IX.B.2.c.* *For regulated units, list contents:*
Solvents, Paints, Corrosives, Plating Sludge

IX.B.2.d.* *On the RCRA installation map, identify the SWMUs.*
See attached map IX.B.2.d.

IX.B.2.e.* *Is corrective action required at the SWMU?* (YES) NO

IX.B.2.e.(1)* *If YES, has a RCRA Facility Investigation been conducted?* (YES) NO

IX.B.2.e.(2)* *Has a Corrective Measures Study been conducted?* (YES) NO

IX.B.2.e.(3)* *Has a Corrective Measures Implementation been conducted?* YES (NO)

(1549)

10 NOV 1994

IX.B.2.b.

SITE NUMBER	TYPES OF SWMUs
1	BORROW PIT/LANDFILL
2	BORROW PIT/LANDFILL
3	EOD RANGE
4	BORROW PIT/N. RNWY 14
5	STORAGE TANK
6	FLY ASH PONDS
7	OLD INCENERATOR AREA
10	OLD SANITARY LANDFILL
12	CRASH CREW TRAINING AREA
15	DITCH BEHIND NADEP
16	SANDY BRANCH LANDFILL
17	DITCH BEHIND DRMO
19	BORROW PIT/LANDFILL
21	BORROW PIT/LANDFILL
33	VMGR ACCUMULATION AREA
34	CRASH CREW ACC. AREA
35	MAG 14 ACCUMULATION AREA
36	H&HS ACCUMULATION AREA
37	MWCS ACCUMULATION AREA
38	DRMO HW STORAGE FACILITY
39	FMD STORAGE FACILITY
40	NADEP DRUM STORAGE LOT
41	FUEL LINE LEAK SITE
42	IWTP
43	SEWAGE TREATMENT PLANT
44	FORMER SLUDGE APP. AREA
45	CURRENT SLUDGE APP. AREA
46	POLISHING PONDS
47	INDUSTRIAL DRAINAGE SYSTEM
49	OIL/WATER SEP. LEACH FIELDS
50	PCB TRANSFORMER SPILL
51	NADEP PLATING SHOP BLDG 137
52	NADEP PLATING SHOP BLDG 133
55	3RD LAAM

1550

10 NOV 1994

IX.B.7.* Refer to Section G of the questionnaire and list all actual and planned compliance costs for RCRA hazardous waste projects for fiscal years 1994 - 2001.

SUBTITLE D: SOLID WASTE

IX.B.8.* Does the installation/tenant dispose of solid waste in a (1) installation landfill or (2) contract to a landfill offsite? (1) & (2)

(If you answered (1), skip question ~~10~~ 9; if you answered (2), skip question ~~9~~ 10.)

IX.B.9.* For disposal into an **installation landfill**, answer the following questions:

*IX.B.9.a.** *What is the size of the landfill (in acres)?* 20

*IX.B.9.b.** *When was it established (mm/yy)?* Unknown

*IX.B.9.c.** *List the contents:*

Inert construction/demolition type wastes only.

*IX.B.9.d.** *What is the average daily volume (in tons)?* Unknown

*IX.B.9.e.** *What is the total landfill capacity (in tons)?* Unknown

*IX.B.9.f.** *What is the remaining expected life of the landfill?* 15 years

*IX.B.9.g.** *Describe the permit status:*
In compliance

IX.B.10.* For disposal into an **offsite landfill**, answer the following questions:

*IX.B.10.a.** *Who is the contractor?*

Waste Industries, Inc

*IX.B.10.b.** *What is the permit status of the landfill?*
In compliance

RCRA
(continued)

*IX.B.10.c.** *What is the average daily volume of solid waste transported to the landfill (in tons)?* 20-30 tons

*IX.B.10.d.** *What is the remaining life expectancy of the landfill?* 15 yrs

*IX.B.10.e.** *If operations should increase due to base realignment, will there be limitations on increasing the contact quantity?* (YES) NO

*IX.B.10.e.(1)** *If YES, describe limitations:*
If the base population expands due to base realignment, we will have to modify contracts to handle additional materials.

IX.B.11. List the location and capacity (include years) of the regional facilities within a 20-mile radius of the installation:

Location	Facility Capacity (in tons, years)
Craven County	15 years

IX.B.12. Does the installation have any "open dumps"? YES (NO)

IX.B.12.a. *If YES, is the installation upgrading its operations or closing the dump(s)?* _____

DDCN

RCRA
(continued)

IX.B.13. List all solid waste projects and class requirements since 1990:

Project	Class Requirement (I, II, III)

IX.B.14. List any other environmental considerations at the state, municipal, or local level that have not yet been captured:

IX.B.15. Refer to Section G of the questionnaire and list all actual and planned compliance costs for RCRA solid waste projects for fiscal years 1994 - 2001.

SUBTITLE I: UNDERGROUND STORAGE TANKS (USTs)

IX.B.16.* Are there USTs located on the installation/tenant area? YES NO

*IX.B.16.a.** *If YES, on the RCRA map, identify the installation's/tenant's USTs.*

RCRA
(continued)

*IX.B.16.b.** *For each UST, provide the following:*

UST Number	UST Status (abandoned, closed, (un)regulated)*	Installation Date	UST Contents (petroleum, chemical)	Current Volume (in gal.)	Tank Capacity (in gal.)

**If status is closed, provide the closing date.*

IX.B.16.c. *Are all required protection controls in place?* *YES* *NO*

See attached note.

[If installed after 12/88, corrosion, spill and overfill, and leak protection controls should already be in place. If installed before 12/88, leak protection should already be in place. However, corrosion and spill and overfill protection controls are required by 1998.]

IX.B.16.c.(1) *If NO, describe corrective action status:*

See attached table.

IX.B.17. Have all USTs been tested for tank tightness? All active regulated USTs are currently being tightness tested. Active non-regulated USTs are monitored for water and inventory control. YES NO

IX.B.17.a. *If NO, is some other method of leak detection in place (e.g., monitoring)?* *YES* *NO*

IX.B.17.a.(1) *If YES, identify UST(s) and list other methods used:*

IX.B.17.a.(2) *If NO, identify UST(s) and actions to date:*

RCRA
(continued)

IX.B.18. Have any leaking USTs been identified? (YES) NO

IX.B.18.a. *If YES, list the status of corrective action:*
See attached table.

IX.B.19. Do all USTs meet Federal standards? YES (NO)

IX.B.19.a. *If NO, describe the corrective action status:*
See answer to question IX.B.16.C.

IX.B.20. Has the appropriate agency (EPA, state, or local agency) been notified of each USTs age, size, type, location, and use? (YES) NO

IX.B.21. List any other environmental considerations at the state, municipal, or local level that have not yet been captured:
The Air Station currently has 23 free product recovery systems located at 14 sites aboard the Air Station. There is one free product recovery system located at MCOLF Atlantic and MCOLF Bogue. See attached sheet.

IX.B.22. Refer to Section G of the questionnaire and list all actual and planned compliance costs for fiscal years 1994 - 2001.

Info for
IX.B.18.a

DP DDCN

UNDERGROUND STORAGE TANK SUMMARY REPORT
8 AUGUST 1994

10 NOV 1994

E NAME	NUMBER TANKS	DATE OF NRR	DATE OF SC	DATE OF SA	DATE OF CAP	DATE OF CLOSURE	COMPTRAK VIOLATION#	NCDEHNR INCIDENT#	COMMENTS
Bldg 133 Site									
Tank 133-TC1&TC2, NADEP	2	2/02/93	5/08/92	4/07/94		12/24/92	17	9739	Free prod recov, Site Spec CAP pending
Tank 422-T1 & T2, NADEP	3	2/02/93	5/08/92	(Draft)		12/24/92	18	9741	Include w/NADEP Tank Farm & 133:Bldg 133 Site
NADEP Tank Farm	5	11/22/91	9/13/91	5/11/92		3/01/94	13	7144	Free prod recov, Site Spec CAP pending
Tank 137-TC1/4, NADEP	4	1/31/91	6/02/92	3/01/91	11/15/93	6/01/92	5	6443	Pnuematic Shop;Site Spec CAP approved:design
Tank 152, Heating Plant	1	NA	8/05/92		FY94				No contamination: grdH2O monitor
Tank 296-1, Hospital	1	3/09/93	8/25/93	4/07/94		2/01/93	19	9951	SA-II Jul 94; Gen CAP pending
Tank 296-2, Hospital	1	3/09/93	11/29/93	(FY94)		2/01/93		9951	SA Jul 94, free prod recov
Tank 298, Old Exchange	1	NA	8/14/92	NA	FY94	3/14/94			Removed:resample grdH2O
Tank 486, BOQ #4	1	NA	8/14/92	6/23/94	FY94			9264	Free prod recov; Gen CAP pending
Tank 487, BOQ #1	1	4/29/94	2/12/93		FY94	3/21/94	31	8308	NCDEHNR requested SA-petiton qtrly grdH2O sample
Tank 491, Officer Club	1	NA	8/5/92		FY94				GrdH2O sample
Tank 496, BOQ-5	1	NA	7/30/94						
Tank 1005, IWTP	1	9/10/92	(FY93)			7/01/92	15	8990	SC pending construction
Tank 1640, Tower	1	NA	8/14/92	4/07/94	FY94			9274	Free prod recov,SA-II Jul 94: site spec CAP
Tank 1672, MWR Gas Stat	13	9/06/91	5/15/91	4/02/93		5/03/92	12	6905	General CAP pending
Tank 1773-1, 2nd FSSG	1	NA	(Draft)			4/12/94			Release found during closure;SC Jul 94
Tank 1783, 3rd LAAM	1	NA	6/24/92	(Draft)	FY94			9275	Free prod recov; gen CAP pending
Tank 1786, MACS-6	2	NA	7/27/92		FY94			9273	CAP/Removal; Removed 1 Aug 94
Tank 1787/3428, MACS-6	1	9/06/91	3/12/91	7/24/92	FY94	6/03/92	7	6900	CAP soil removed Jul 94; grdH2O sample
Tank 3967,Navy Boat Dock	1	4/25/94	(Draft)			2/14/94	29		Add SB Jul 94
Bldg 4032,NADEP GSE	2	5/25/94	(Draft)			4/01/94			SC Jul 94
Bldg 4075 Pipeline				(Draft)					
Tank 4075, MALS-14, GSE	6	9/29/92	NA	NA		3/21/94		9140	Include TFA CAP,free prod recov;Site Spec CAP
Tank Farm A	16	2/21/91	10/01/91	6/15/92	NA	3/93&1/94	6/20	6360/9950	2nd NRR 3/12/93, free prod recov,w/4075/Pipeline
Abandon Pipeline TFB-TFA	1	NA	10/01/91	5/08/92	NA			9276	Free Prod Recov, include 4075/TFA
Tank 4213, 2nd LAAD BN	1	9/29/92	8/25/93		FY94			9139	NCDEHNR requested qtrly grdH2O sample
Tank 7012, MCALF Atlantic	1	NA	NA	(Draft)		2/08/94			Contamination discovered during removal
Tank 8049, MCALF Bogue	4	NA	6/15/92	(Draft)	FY94	7/01/92			Site Spec CAP pending
Tank 8052, MCALF Bogue	1	4/05/93	5/28/91	2/06/92	FY94	12/07/92	22		Qtrly grdH2O sampling; Site Specific CAP
Oak Grove						8/20/93			
82-OG	1	NA	8/25/93						Add soil boring (8/30/94)
83-OG & 84-OG	2	NA	8/25/93						Add soil boring (8/30/94)
85-OG & 86-OG	2	11/19/93	8/25/93	FY94			24		SA conducted Jul/Aug 94
Tank Farm B	7	2/04/91	10/03/90	5/03/92	10/13/93		1	6359	Final CAP approved, Design phase; free prod recov
Tank Farm C	14	9/06/91	7/01/91	3/27/92		5/03/92	11	6906	Free prod recov, NOV not NRR; Gen CAP pending
Tank Farm D	12	3/29/94	7/24/92	(Draft)		2/04/94	27	9265	Free prod recov, Gen CAP pending
Pipeline Navy Docks-TFB									
Near Bldg 1083	1	1/22/93	8/27/93	(Draft)			16	9839	Main JP-5 Line;Free prod recov;SA-II Aug 94;Site Spec CAP pend
Fuel Docks	1	NA	NA	(Draft)					Gen CAP pending

156

DP DDCN

IX.B.21

FREE PRODUCT RECOVERY SITES

Site Name	Type of System	Monitoring Wells W/
Tank Farm A		
#2 (inside Fence)	Electric	13GW36, 13GWR1, 13GWR2
Flightline	Electric	13GW32, 13GW33, 13GW34
	Passive	13GW35
TFA-Bldg 250	Passive	66GW31
TFA-Bldg 1016	Passive	13GW14
Tank Farm B	Passive	8GW29, 8GW22, 8GW30, 8GW32
	Electric	8GW20
	Diesel	8GW31
7th & G Street	Electric	56GW19, 56GW20
Abandon Pipeline	Passive	56GW13
Tower (Bldg 1640)	Passive	59GW01, 59GW02
NADEP Tank Farm	Electric	N2GW4H
UST 133	Electric	N4GW12, N4PW1
	Passive	N4GW08
Pipeline @ 1083	Electric	41GW02, 41GW03, 41GW06
	Passive	41GW28, 41GW31
	Passive	41GW36
Tank Farm C	Passive	14GW27
UST 1783-1	Passive	55GW33
UST 296-2	Passive	65GW06
UST 486	Passive	57GW02
Tank Farm D	Passive	9GW14
	Passive	9GW01
Bogue Field Burn Site	Passive	29GW02
Atlantic Field UST 7012	Passive	25GW13

1557

10 NOV 1994

SECTION C

NATURAL/CULTURAL RESOURCES

WETLANDS AND SENSITIVE HABITATS

IX.C.1.* Are wetlands, estuaries, or other special aquatic features located on or adjacent to the installation? (YES) NO

*IX.C.1.a.** *If YES, list types and approximate acreage:*

Type of information not available.
Total approximate acreage: 12890

*IX.C.1.b.** *Does the presence constrain current construction activities or operations?* (YES) NO

*IX.C.1.b.(1)** *If YES, briefly describe:*

Development projects are frequently modified in design or site to acomodate wetlands. Very little impact on operations.

IX.C.2. Has the installation requested an individual or general discharge permit to fill jurisdictional wetlands to accommodate base operations or development plans? (YES) NO

IX.C.2.a. *If YES, briefly explain:*
Numerous projects have required nationwide, general, or individual permits.

IX.C.3.* Has the installation/tenant been required to modify or constrain operations or development plans in any way to accommodate a jurisdictional wetland? (YES) NO

*IX.C.3.a.** *If YES, briefly explain:*

See IX.C.1.b.(1)

IX.C.4. Would the installation need to request a discharge permit to fill wetlands should operations increase due to base realignment? (YES) NO

IX.C.5. Does the installation have any cooperative management agreement with Federal, state, or local agencies regarding biological (e.g., plant, animal) or wetland resources? (YES) NO

NATURAL/CULTURAL RESOURCES
(continued)

IX.C.5.a. *If YES, briefly describe agreement:*

Agreement with NC Wildlife Commission and US Fish and Wildlife Service for cooperative wildlife management.

IX.C.6.* Have any critical or sensitive habitats been identified on the installation (e.g., migratory flyway)? (YES) NO

*IX.C.6.a.** *If YES, list type(s) of habitats:*

Several proposed national areas that contain natural communities exist. See maps.

*IX.C.6.b.** *On a separate copy of the standard installation map provided for the overall data call, identify habitat locations and label the map Natural/Cultural Resources.*

*IX.C.6.c.** *Does the presence constrain current construction activities or operations?* (YES) NO

*IX.C.6.c.(1)** *If YES, briefly describe:*

Development projects must be modified or re-sited if proposed for some of these areas.

IX.C.7.* Are there any listed or proposed wild, scenic, or recreational rivers on or adjacent to the installation? YES (NO)

*IX.C.7.a.** *If YES, does the presence constrain current construction activities or operations?* YES NO

This information is not located in this Department.

IX.C.8.* Is the installation located on or near a floodplain? (YES) NO

*IX.C.8.a.** *On a separate copy of the standard installation map provided for the overall data call, identify habitat locations and label the map Natural/Cultural Resources.*

IX.C.9. Describe any wetlands projects currently underway or complete:

Recently completed a 1.5 acre wetland mitigation project at Piney Island.

IX C6.a.

DP DDCN

MCAS CHERRY POINT

1 = Tucker Creek Natural Area

2 = Ridge and Ravine Outlier

Quad: Havelock

Scale: 1:24,000

Cherry Point Report NC NHP 1994

4560

10 NOV 1994

IX C 6. a.

DP DDCN

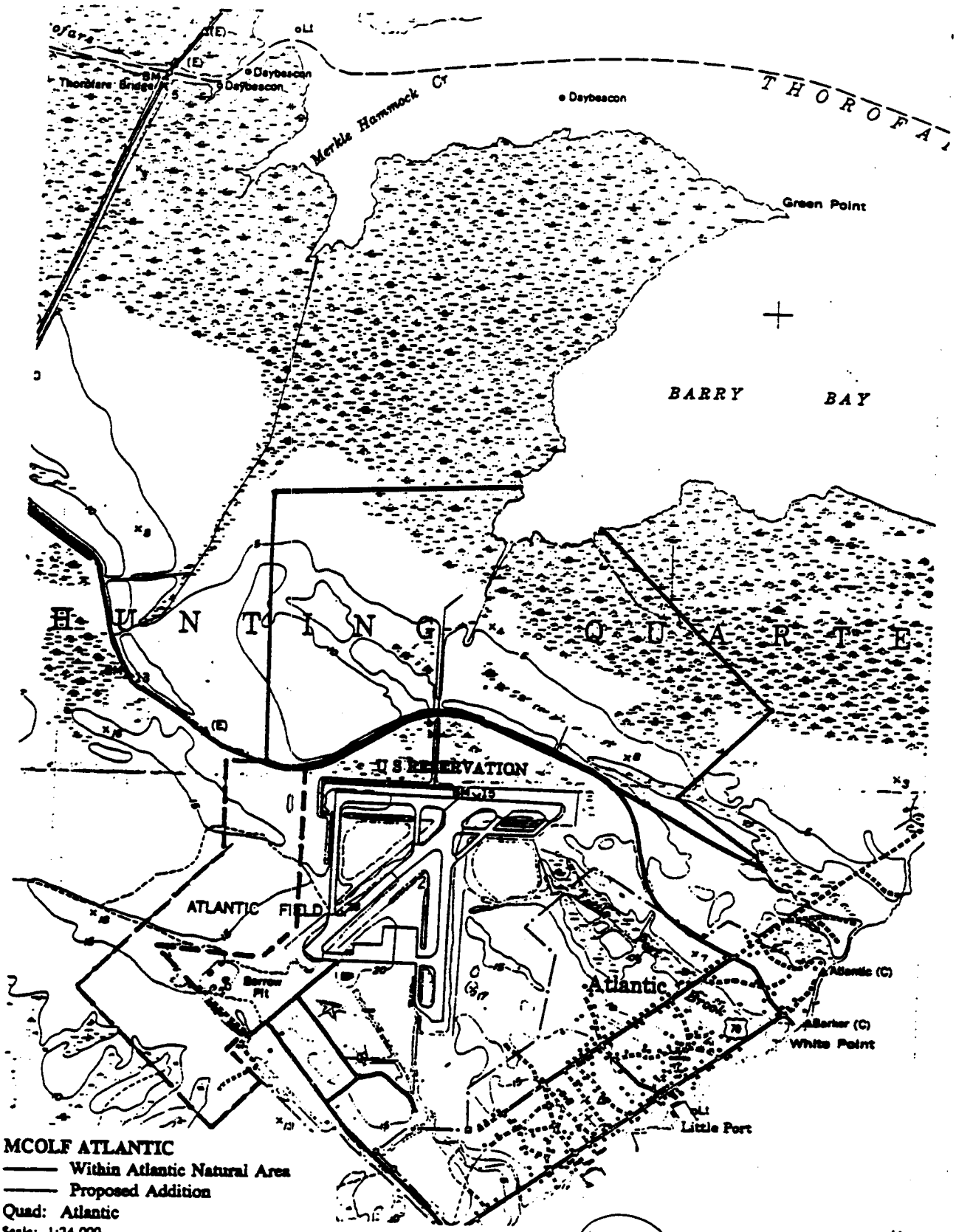

MCOLF ATLANTIC

——— Within Atlantic Natural Area

——— Proposed Addition

Quad: Atlantic

Scale: 1:24,000

Cherry Point Report NC NHP 1994

1561

10 NOV 1994

10 NOV 1994

IX. C 6. a.

(C95)

DP DDCN

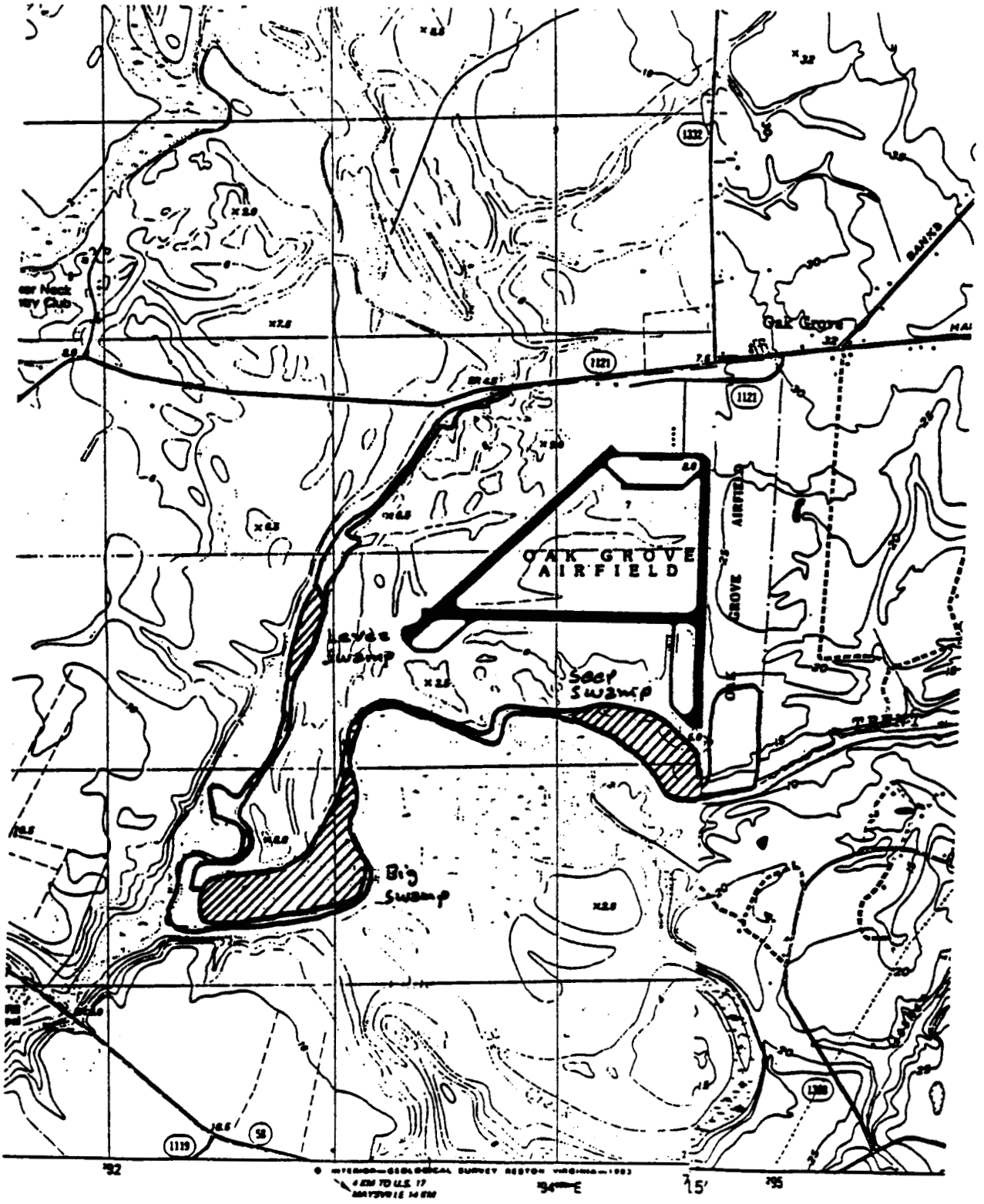

MCOLF OAK GROVE
Oak Grove Swamps Natural Area
Quads: Trenton & Pollocksville
Scale: 1:24,000
Cherry Point Report NC NHP 1994

IX C.6.a.

DP DDCN

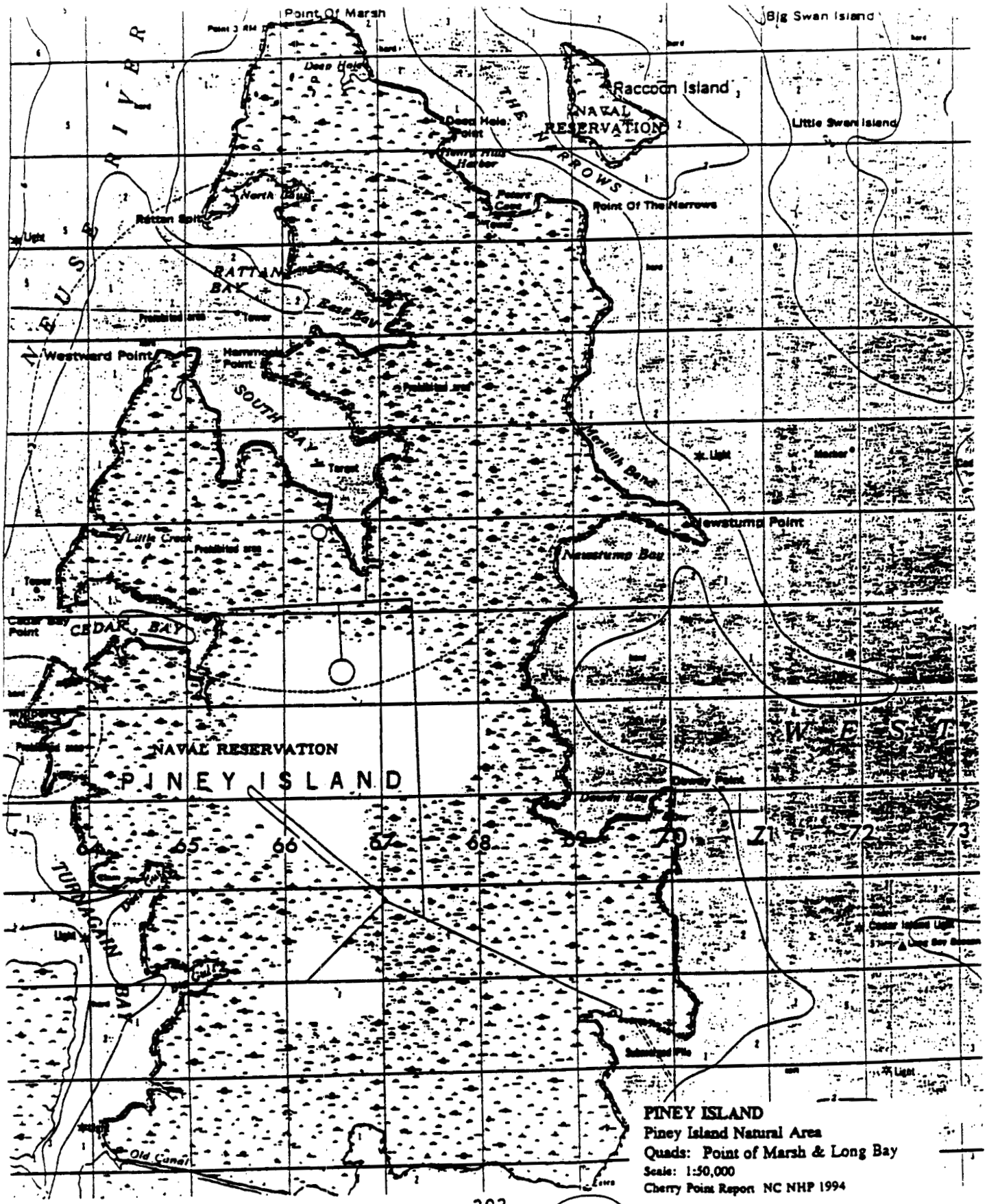

PINEY ISLAND
Piney Island Natural Area
Quads: Point of Marsh & Long Bay
Scale: 1:50,000
Cherry Point Report NC NHP 1994

1563

10 NOV 1994

MCAS Cherry Point
FLOODPLAIN
FOR DLA ERAC
CALL FY95
OP DDCN
U S Marine Corps Air Station
Cherry Point
AIR STATION BDRY

TWP NO 6
PAMLICO CO
CRAVEN CO
N E U S E
57'30"
55'
CAMOGUE
Cherry Point
C R O A T A N
420 000
FEET

DP DDCN

NATURAL/CULTURAL RESOURCES
(continued)

IX.C.13. List any threatened or endangered species projects currently underway or completed:

Fence project re-routed to accomodate state listed Solidago Verna.

FARMLANDS AND FORESTED AREAS

IX.C.14.* Does the installation possess any farmlands that are classified as prime, unique, or of state and local importance? YES (NO)

IX.C.14.a. * *If YES, does it constrain current operations?* *YES* *NO*

IX.C.14.a.(1) * *If YES, briefly describe:*

IX.C.15. Does the installation possess any economic forested areas (economically feasible to harvest-favorable local markets)? (YES) NO

IX.C.15.a. * *If YES, does it constrain current operations?* *YES* (*NO*)

IX.C.15.a.(1) *If YES, briefly describe:*

HISTORICAL AND CULTURAL RESOURCES

IX.C.16.* Is the installation on or adjacent to state or Federal land that is managed primarily for Historical or Cultural Resources? YES (NO)

IX.C.17.* Has a historical building survey been completed for the installation? (YES) NO

IX.C.17.a. * *If YES, how many buildings were surveyed?* Unknown

IX.C.17.b. * *How many buildings will be more than 50 years old in 2002?* Unknown

10 NOV 1994

(1564)

DP DDCN

NATURAL/CULTURAL RESOURCES
(continued)

IX.C.13. List any threatened or endangered species projects currently underway or completed:

Fence project re-routed to accomodate state listed Solidago Verna.

FARMLANDS AND FORESTED AREAS

IX.C.14.* Does the installation possess any farmlands that are classified as prime, unique, or of state and local importance? YES (NO)

IX.C.14.a. * *If YES, does it constrain current operations?* *YES* *NO*

IX.C.14.a.(1) * *If YES, briefly describe:*

IX.C.15. Does the installation possess any economic forested areas (economically feasible to harvest-favorable local markets)? (YES) NO

IX.C.15.a. * *If YES, does it constrain current operations?* *YES* (*NO*)

IX.C.15.a.(1) *If YES, briefly describe:*

HISTORICAL AND CULTURAL RESOURCES

IX.C.16.* Is the installation on or adjacent to state or Federal land that is managed primarily for Historical or Cultural Resources? YES (NO)

IX.C.17.* Has a historical building survey been completed for the installation? (YES) NO

IX.C.17.a. * *If YES, how many buildings were surveyed?* Unknown

IX.C.17.b. * *How many buildings will be more than 50 years old in 2002?* Unknown

DP DDCN

2. Rare Species Tables

Table 1. Rare animal and plant species documented from Cherry Point Marine Corps installations.

1 = MCAS Cherry Point
2 = MCOLF Atlantic
3 = MCALF Bogue
4 = MCOLF Oak Grove
5 = Point of Marsh Bombing Range (Piney Island)
6 = Cat Island
7 = Maw Point
8 = Pamlico Point

Scientific Name	Common Name	Installation 1	2	3	4	5	6	7	8
Federally Designated Species									
ANIMALS									
Alligator mississippiensis	American Alligator			x					
Laterallus jamaicensis	Black Rail		x			x			
Malaclemys terrapin terrapin	Northern Diamondback Terrapin		x			x	x	x	x
PLANTS									
Carex chapmanii	Chapman's Sedge	x		x					
Solidago pulchra	Carolina Goldenrod		x						
Solidago verna	Spring Goldenrod	x							
State Designated Species									
ANIMALS									
Circus cyaneus	Northern Harrier					x			
Egretta caerulea	Little Blue Heron						x		
Egretta thula	Snowy Egret						x		
Egretta tricolor	Tricolored Heron						x		
Himantopus mexicanus	Black-necked Stilt					x			
Lynceus gracilicornis	Graceful Clam Shrimp	x							
Necturus lewisi	Neuse River Waterdog				x				
Nerodia sipedon williamengelsi	Carolina Water Snake					x			x
Notropis bifrenatus	Bridle Shiner	x							
Rynchops niger	Black Skimmer					x			
Sistrurus miliarius miliarius	Carolina Pigmy Rattlesnake	x							
Sterna nilotica	Gull-billed Tern					x			
Ursus americanus	Black Bear	x	x						

1566

IX. C. 11. a.

DP DDCN

Table 1 con't

PLANTS				
Agalinis virgata	Branched Gerardia	x		
Carex lupuliformis	Hop-like Sedge		x	
Cladium mariscoides	Twig-Rush	x		
Eleocharis cellulosa	Gulfcoast Spikesedge			x
Eleocharis rostellata	Beaked Spikesedge	x		
Ludwigia alata	Winged Seedbox	x x		
Ludwigia lanceolata	Lanceleaf Seedbox	x		
Rhexia cubensis	West Indies Meadow-beauty	x		
Rhynchospora breviseta	Shortbristled Beaksedge	x		
Rhynchospora globularis var. pinetorum	Small's Beaksedge	x		
Xyris brevifolia	Short-leaved Yellow-eyed-grass	x		
Yucca gloriosa	Moundlily Yucca			x

Table 2. Number of federal (US) and state (NC) designated rare animal and plant species, plus N.C. Watch List species, at Cherry Point Marine Corps installations.

Installation	Animals US	Animals NC	Plants US	Plants NC	NC Watch List Animals	NC Watch List Plants
MCAS Cherry Point	1	3	2	1	-	15
MCOLF Atlantic	2	1	1	9	1	13
MCALF Bogue	-	-	1	-	-	5
MCOLF Oak Grove	-	1	-	1	-	2
Point of Marsh Bombing Ranging (Piney Island)	2	5	-	1	3	2
Cat Island	1	3	-	1	1	-
Maw Point	1	-	-	-	-	1
Pamlico Point	1	1	-	-	1	-

3. Rare Species Maps by Installation

See the following 16 pages for rare species occurrence base maps for the following installations: MCAS Cherry Point, MCOLF Atlantic, MCALF Bogue, MCOLF Oak Grove, Piney Island, Cat Island, Maw Point, and Pamlico Point.

(1567)

10 NOV 1994

NATURAL/CULTURAL RESOURCES
(continued)

*IX.C.17.c.** *Identify buildings that are either listed, eligible, or potentially eligible for the National Register:*

Building	National Register Status
137	Potentially eligible

*IX.C.17.d.** *Identify historic buildings on the Natural/Cultural Resources map.*

IX.C.18.* Has an archeological survey of the installation been completed? (YES) NO

IX.C.18.a. *How many acres have been surveyed to date?* Unknown

*IX.C.18.b.** *List sites that are either listed, eligible, or potentially eligible for inclusion into the National Register:*

Archeological Site	National Register Status
Shelly Point (31CR53)	Potentially eligible

*IX.C.18.c.** *Identify archeological sites on the Natural/Cultural Resources map.*

IX.C.19.* Are any areas on or near the installation used or identified as sacred areas by Native Americans? YES (NO)

*IX.C.19.a.** *If YES, identify on the Natural/Cultural Resources map.*

NATURAL/CULTURAL RESOURCES
(continued)

IX.C.20.* Are there any historical trails on or adjacent to the installation? YES (NO)

*IX.C.20.a.** *If YES, identify on Natural/Cultural Resources map.*

IX.C.21.* Has a memorandum of agreement been signed with the state historic preservation office? YES (NO)

*IX.C.21.a.** *If YES, are there any restrictions to development or installation operation?* *YES* *NO*

*IX.C.21.a.(1)** *If YES, describe restrictions:*

IX.C.22. List all Historical and Cultural resource projects and the class requirements since 1990:

Project Title	Class (I, II, III)
Shelly Point Investigation	Unknown

MINERALS & ENERGY

IX.C.23.* Does the installation encompass any known economic resource areas? YES (NO)

*IX.C.23.a.** *If YES, list the areas:*

FOR QUESTION
IX.C.17.D
MCAS CHERRY PT
MAP SHOWING
HISTORICAL
BLDGS.
BLDG 137 — POTENTIALLY ELIGIBLE

OPTIONAL FORM 99 (7-90)
FAX TRANSMITTAL

MCAS CHERRY POINT

# of pages ▶ 2

(CLS1)

To MIKE DOBBS	From GEORGE RADFORD
Dept./Agency DDRE, NEWCUM. PA	Phone # DSN 582-4598
Fax # DSN 977-4439	Fax # DSN 582-2000

NSN 7540-01-317-7368 5099-101 GENERAL SERVICES ADMINISTRATION

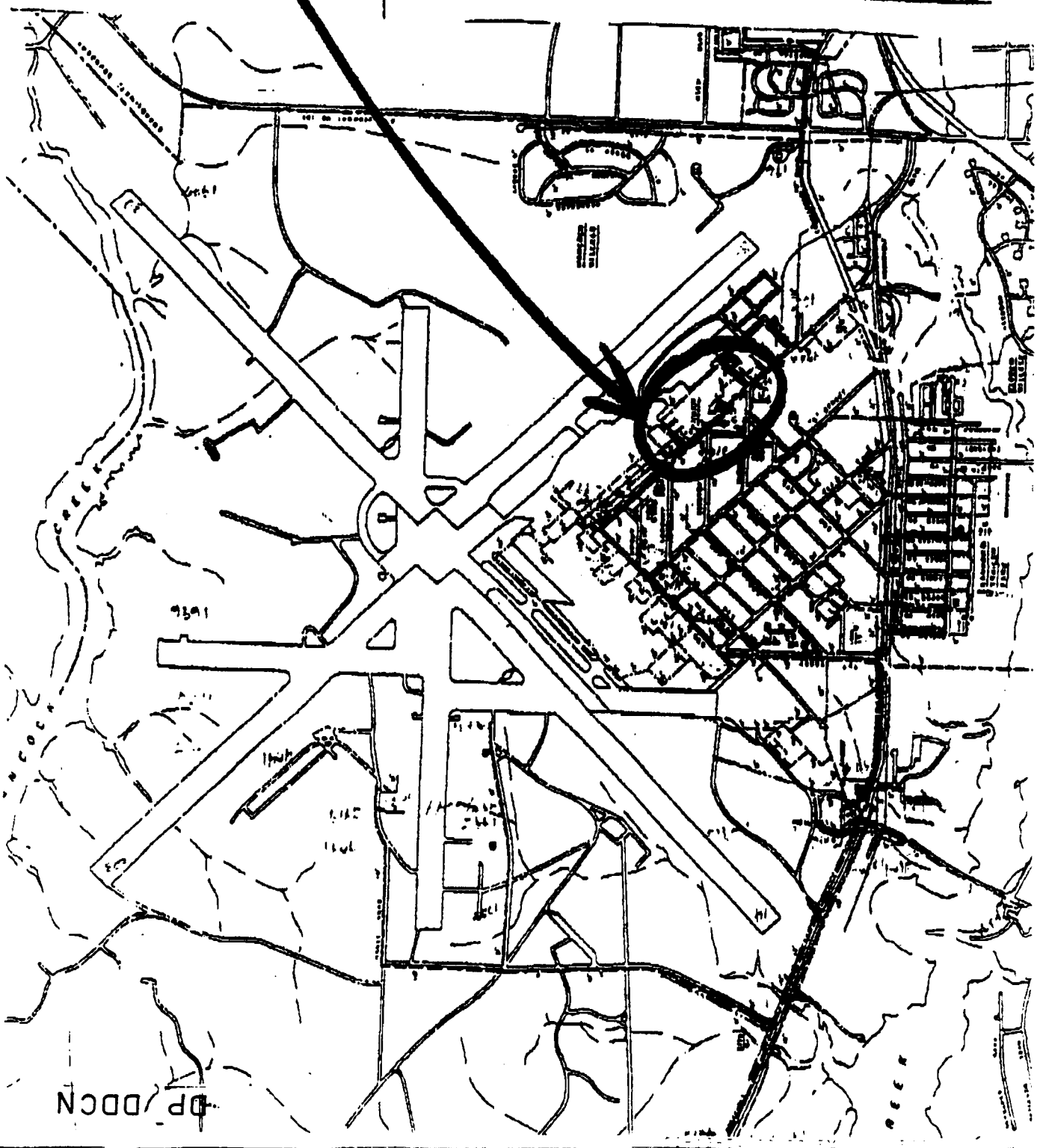

FOR QUESTION IX.C.18.C - MAP SHOWING ARCHEOL SITE

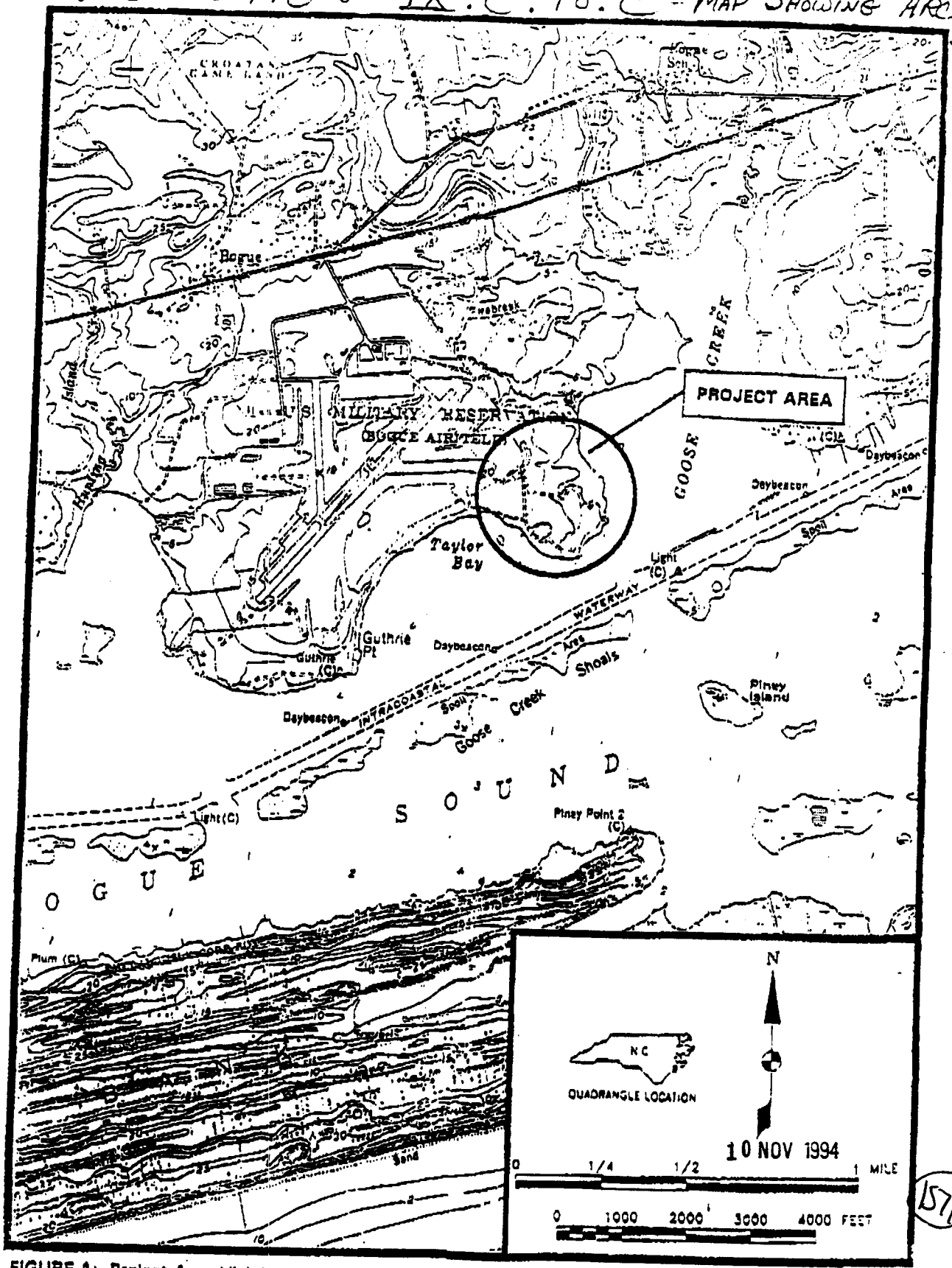

FIGURE 1: Project Area Vicinity

SOURCE: USGS 7.5 Minute, Swansboro, NC Quadrangle 1952 (Photorevised 1983)

SHELLY POINT (31CR53) SITE, MCALF BOGUE, NC

1571

NATURAL/CULTURAL RESOURCES
(continued)

*IX.C.23.b.** *Does the presence of those resources constrain current operations?* *YES* *NO*

*IX.C.23.b.(1)** *If YES, describe:*

IX.C.24. Are areas on the installation used/previously used for mineral or energy recovery? YES NO

IX.C.24.a. *If YES, explain:*

IX.C.25.* Does the installation encompass a known Geothermal Resource Area? YES NO

*IX.C.25.a.** *If YES, describe area and identify on Natural/Cultural Resources map.*

IX.C.26.* Does the installation encompass oil or gas lease lands? YES NO

*IX.C.26.a.** *If YES, identify lands on Natural/Cultural Resources map.*

IX.C.27.* If YES to either question 25, 26, or both, does the presence of those resources constrain current operations? YES NO

*IX.C.27.a.** *If YES, describe:*

IX.C.28. Refer to Section G and list all actual and planned cleanup costs for Natural/Cultural Resources for fiscal years 1994 - 2001.

(This page was intentionally left blank)

SECTION D

ASBESTOS, PCBs, RADON, & LEAD-BASED PAINT

ASBESTOS

IX.D.1.* Has an installation-wide asbestos survey been conducted? YES (NO)

IX.D.1.a.* *If NO, how many facilities/structures were surveyed?* 1

IX.D.1.a.(1)* *List facilities/structures:* BLDG 148

NOTE: Facilities are surveyed in the course of construction, renovation or demolition.

IX.D.2.* Has the installation/tenant facilities been identified as having structures/buildings containing asbestos? YES (NO)

IX.D.1.a.* *If YES, list structures/buildings containing asbestos, friable/non friable percentages, and area of contamination below (tenants should only list their structures/buildings containing asbestos):*

NOT APPLICABLE

Structures Containing Asbestos	% Friable	% Non-Friable	Estimated Area of Friable Contamination	Estimated Area of Non-Friable Contamination

IX.D.3. Has the installation entered into a Memorandum of Understanding (MOU) with EPA for the management of asbestos-containing products? YES (NO)

IX.D.3.a. *If YES, what exemptions were identified?*

NOT APPLICABLE

IX.D.3.b. *Attach MOU.*

NOT APPLICABLE

(154)

DP DDCN

ASBESTOS, PCBs, RADON, & LEAD-BASED PAINT (continued)

IX.D.3.c. *If NO, does the installation have an asbestos management plan?* *YES* *NO*

IX.D.3.c.(1) *If YES, attach management plan.*

IX.D.4. Is the installation undergoing an abatement action? YES NO

IX.D.4.a. *If YES, has the installation received any notices of violations?* *YES* *NO*

We have several on going actions but no abatement actions involving the entire base is being implemented.

IX.D.4.b. *Are removal and disposal procedures complying with the National Emission Standards for Hazardous Air Pollutants?* *YES* *NO*

IX.D.5. List all asbestos projects and class requirements since 1990:

Project Title	Class (I, II, III)
A database for this information is not currently available.	

IX.D.6. Refer to Section G and list all actual and planned cleanup costs for Asbestos for fiscal years 1994 - 2001.

Currently unknown how many renovations and demolitions of existing buildings will take place during that time frame. Also unknown is the abatement cost for each of those structures.

POLYCHLORINATED BIPHENOLS (PCBs)

IX.D.7.* Has an installation/tenant-wide PCB inventory been conducted? YES NO

*IX.D.7.a.** *If NO, what percentage was surveyed?* _____

*IX.D.7.b.** *What is the targeted completion date (mm/yy)?* _____

DP DDCN

DP-DDCN

ASBESTOS, PCBs, RADON, & LEAD-BASED PAINT (continued)

IX.D.8.* Does the installation contain equipment that uses PCBs or that are PCB-contaminated? (YES) NO

*IX.D.8.a.** *If YES, list the types of equipment (e.g., transformers, capacitors, circuit breakers), concentration levels (ppm), location, and schedule for removal:*

(If you are a tenant, only list for tenant areas)

Equipment	Concentration Levels (ppm)	Location	Schedule for Removal
Transformer	195	Bldg 207	1997
Transformer	60	Bogue Field	1997
Transformer	150	Bldg 94	1997
Transformer	70	Bldg 8049	1997

*IX.D.8.b.** *Are they located in or near any food or feed area?* YES (NO)

*IX.D.8.c.** *Are all equipment properly marked?* (YES) NO

*IX.D.8.d.** *Are PCB-contaminated equipment in permitted storage facilities?* (YES) NO

IX.D.9. Has the installation entered into a Memorandum of Understanding (MOU) with EPA for the management of asbestos-containing products? YES (NO)

IX.D.9.a. *If YES, what exemptions were identified?*

IX.D.9.b. *Attach MOU:*

IX.D.10.* Does the installation/tenant have a PCB elimination plan? YES (NO)

*IX.D.10.a.** *If YES, attach plan.*

NOT Required

576

10 NOV 1994

ASBESTOS, PCBs, RADON, & LEAD-BASED PAINT (continued)

IX.D.11. List all PCB projects and class requirements since 1990:

Project	Class (I, II, III)
CP138MS-N62470-91-C-4100	FY-91 Project Completed
"Replace PCB Contaminated Transformer"	

IX.D.12. Refer to Section G and list all actual and planned cleanup costs for PCBs for fiscal years 1994 - 2001.

Cleanup costs for FY94-01: $1,939,000 (Sites 5 & 17)

RADON

IX.D.13.* Has/does the installation monitor for radon gas? (YES) NO

*IX.D.13.a.** *If YES, how many and what percentage of buildings were surveyed?* 25% Housing

*IX.D.13.b.** *Are additional surveys underway or planned?* *YES* (*NO*)

*IX.D.13.c.** *Have radon levels been identified above 4 picocuries per liter?* *YES* (*NO*)

*IX.D.13.c.(1)** *If YES, briefly describe remedial plans or corrective actions taken:*

*IX.D.13.d.** *What is the highest level recorded?* Unknown

IX.D.14.* Has the installation/tenant instituted a radon reduction management plan? YES (NO)

IX.D.15. Refer to Section G and list all actual and planned cleanup costs for Radon for fiscal years 1994 - 2001.

DP DDCN

MET

MET ELECTRICAL TESTING COMPANY, INC.

Contract # N62470 -- 88-C-6626

REPORT OF

OIL SAMPLE ANALYSIS RESULTS

FOR THE MARINE CORP. AIR STATION

CHERRY POINT, NORTH CAROLINA

1578

10 NOV 1994

TRANSFORMER - OIL TEST - SURVEY

MARINE CORPS AIR STATION CHERRY POINT, NORTH CAROLINA

TRANSFORMER/LOCATION INFORMATION								OIL TEST RESULTS			
LOCATION/ BLDG. SERVED	AMPS PER PHASE A	B	C	N	TRANSF. MFG.	KVA RATING	SERIAL NUMBER	POLE/PAD NUMBER	DIELECTRIC STRENGTH	ACID NO.	PCB PPM	CLASSIFICATION NOTES
WELL 12 BUILDING 112					UNKNOWN	15.0	C7212A15AAK	POLE 177			<1	
WELL 12 BUILDING 112					UNKNOWN	15.0	C7212A15AAK	POLE 177			<1	
BESIDE BUILDING 3452					WESTINGHOUSE	500.0	69N14553				410	— 03·25·92
STRUCTURE BUILDING 3521					G&W OIL SWITCH	400.0A	803-229	POLE 3521			<1	
MARINE DOME					WESTINGHOUSE	150.0	82JB649054	PAD			<1	
F STREET BALL FIELD ROAD					G&W OIL SWITCH	400.0A	609-84-0025	PAD			<1	
BEHIND BUILDING 3742					G&W OIL SWITCH	400.0A	609-84-0024	PAD			3	
E STREET & 2ND AVENUE					G&W OIL SWITCH	400.0A	609-84-0023	PAD			<1	
E STREET & 4TH AVENUE					G&W OIL SWITCH	400.0A	609-84-0022	PAD			<1	
5TH AVENUE BUILDING 244					G&W OIL SWITCH	400.0A	796-141	PAD			<1	
BEHIND BUILDING 1217					G&W OIL SWITCH	600.0A	611-81-0568	PAD			<1	
CURTIS STREET BUILDING 157					G&W OIL SWITCH	600.0A	611-81-0567	PAD			2	
BUILDING 152					WESTINGHOUSE	1500.0	PAV-3537-01	POLE 1918			3	
BUILDING 152					G&W OIL SWITCH	200.0A	704-77-0004	POLE 1918			3	
BUILDING 152					G&W OIL SWITCH	600.0A	611-77-0022	POLE 1918			3	
BUILDING 250					G&W OIL SWITCH	600.0A	611-81-0566	PAD			10	
BUILDING 4049					WESTINGHOUSE	150.0	84JB189019	PAD			10	
BUILDING 9 TAFT CT.					G.E.	75.0	M079877YKMA	PAD			5	
BUILDING 3 TRUMAN ROAD					G.E.	75.0	M079878YKMA	PAD			4	
BUILDING 3 TAFT CT.					G.E.	100.0	M079887YKMA	PAD			5	
BEHIND BUILDING 1 TRUMAN ROAD					G.E.	100.0	M079889YKMA	PAD			3	
BEHIND HOSPITAL					WESTINGHOUSE	750.0	[redacted]	POLE 3161			909030	— 10·24·90 - APT 489YN
LANGLY BESIDE BUILDING 3909					NELSON	600.0A	SW2315001	PAD			15	
POINT AFTER BUILDING 3542					WESTINGHOUSE	500.0	70L9427	PAD			90	— 3·25·92
BEHIND BUILDING 214					WESTINGHOUSE	500.0	68E3634	PAD			160	— 3·07-91
BUILDING 4032					BALTRAU STAND.	1000.0	PPG-0417	PAD			<1	
BUILDING 5 HARDING PL.					G.E.	100.0	NO NAME PLATE	PAD			10	
BUILDING 4 COOLIDGE CT.					G.E.	75.0	M079880YKMA	PAD			<1	
BUILDING 8 HOOVER ROAD					G.E.	75.0	M079879YKMA	PAD			<1	
BUILDING 2 ARTHUR DRIVE					G.E.	100.0	L269684Y74AA	PAD			<1	
BEHIND BLDGS. 6 & 7 ARTHUR DR.					G.E.	100.0	M079888YKMA	PAD			<1	
S.W. BUILDING 137					RTE	1000.0	8460003055	POLE 1847				
HARF BUILDING 421					BALTRAU STAND.	500.0	PML-0813	PAD			<1	
HARF BUILDING 447					G.E.	300.0	N-887512	PAD			10	
BUILDING 207					WESTINGHOUSE	500.0	68E3631	PAD			195	[redacted] @ ZARRACKS; IN SERVICE
BUILDING 201					WESTINGHOUSE	500.0	68E3632	POLE 1923			200	— 6·02·92
6TH STREET BESIDE PAD 1978					G&W OIL SWITCH	400.0A	609-84-0026	PAD			<1	
OFF F STREET BALL FIELD ROAD					G&W OIL SWITCH	600.0A	289Y613	POLE 3201 C PHASE			<1	
OFF F STREET BALL FIELD ROAD					G&W OIL SWITCH	600.0A	289Y613	POLE 3201 B PHASE			<1	
OFF F STREET BALL FIELD ROAD					G&W OIL SWITCH	600.0A	289Y613	POLE 3201 A PHASE			<1	
OFF F STREET BALL FIELD ROAD					WESTINGHOUSE	15.0	80A450369	POLE 3201			<1	
F STREET BEHIND BUILDING 3742					G&W OIL SWITCH	300.0A	805750001	PAD			10	
BEHIND BUILDING 294					G&W OIL SWITCH	200.0A	FC62P	POLE 1930 A PHASE			<1	
BEHIND BUILDING 294					G&W OIL SWITCH	200.0A	FC62P	POLE 1930 B PHASE			<1	
BEHIND BUILDING 294					G&W OIL SWITCH	200.0A	FC62P	POLE 1930 C PHASE			<1	
BEHIND BUILDING 294					G&W OIL SWITCH	200.0A	FC62P	POLE 1930 C PHASE			<1	
BEHIND BUILDING 294					G&W OIL SWITCH	200.0A	FC62P	POLE 1930 B PHASE			<1	
BEHIND BUILDING 294					G&W OIL SWITCH	200.0A	FC62P	POLE 1930 A PHASE			<1	

DP DDCN

157

TRANSFORMER - OIL TEST - SURVEY
MARINE CORPS AIR STATION CHERRY POINT, NORTH CAROLINA

TRANSFORMER/LOCATION INFORMATION								OIL TEST RESULTS				
LOCATION/ BLDG. SERVED	AMPS PER PHASE A	B	C	N	TRANSF. MFG.	KVA RATING	SERIAL NUMBER	POLE/PAD NUMBER	DIELECTRIC STRENGTH	ACID NO.	PCB PPM	CLASSIFICATION NOTES
OFF F STREET BEHIND BLDG. 3673					G.E.	200.0A	DA801	PAD A PHASE			<1	
OFF F STREET BEHIND BLDG. 3673					G.E.	200.0A	DA801	PAD B PHASE			<1	
OFF F STREET BEHIND BLDG. 3673					G.E.	200.0A	DA801	PAD C PHASE			<1	
NARF AREA BUILDING 129					G&W OIL SWITCH	200.0A	FC62P	PAD A PHASE			<1	
NARF AREA BUILDING 129					G&W OIL SWITCH	200.0A	FC62P	PAD B PHASE			<1	
NARF AREA BUILDING 129					G&W OIL SWITCH	200.0A	FC62P	PAD C PHASE			<1	
NARF AREA BUILDING 129					G&W OIL SWITCH	200.0A	FC62P	PAD A PHASE			<1	
NARF AREA BUILDING 129					G&W OIL SWITCH	200.0A	FC62P	PAD B PHASE			<1	
NARF AREA BUILDING 129					G&W OIL SWITCH	200.0A	FC62P	PAD C PHASE			<1	
ROUTE 101 BALL FIELD ROAD					WESTINGHOUSE	5.0	592077	POLE			385	— 9.30.91
ROUTE 101 BALL FIELD ROAD					WESTINGHOUSE	10.0	542639	POLE			<1	
ROUTE 101 BALL FIELD ROAD					JONES ELECTRIC	5.0	4847732	POLE			<1	
ROUTE 101 BALL FIELD ROAD					JONES ELECTRIC	5.0	5942610	POLE			NDL	
ROUTE 101 BALL FIELD ROAD					WESTINGHOUSE	5.0	561148	POLE	441120		NDL	
ROUTE 101 BALL FIELD ROAD					WESTINGHOUSE	5.0	59309	POLE	441121		NDL	
SOUTH OF RUNWAY 5					G&W OIL SWITCH	200.0A	FC42	MANHOLE			NDL	
SOUTH OF RUNWAY 5					G&W OIL SWITCH	200.0A	FC42	MANHOLE			NDL	
SOUTH OF RUNWAY 5					WESTINGHOUSE	10.0	113070	POLE 3280			5	
OFF A AVENUE IN FRONT OF BUILDING 4172					WESTINGHOUSE	300.0	81JL570148	PAD			NDL	
NARF AREA BUSH HOUSE BLDG 4036					BALTEAU STAND.	500.0	PRA006	PAD			NDL	
NARF AREA OFF TAYLOR ROAD					WESTINGHOUSE	37.5	3916929	POLE 1824			10	
NARF AREA OFF TAYLOR ROAD					WESTINGHOUSE	37.5	3916931	POLE 1824			3	
NARF AREA OFF TAYLOR ROAD					WESTINGHOUSE	37.5	6604344	POLE 1824			95	— 2.18.92
RADAR SITE BUILDING 4157					RTE	112.5	856002844				<1	
MICROWAVE TOWER					WESTINGHOUSE	25.0	3165562	POLE 422A			<1	SOLD TO TWN.
BUILDING 196					WESTINGHOUSE	25.0	58AJ00857	POLE 878			<1	
BUILDING 196					WESTINGHOUSE	25.0	58AK00852	POLE 878			<1	
BUILDING 196					WESTINGHOUSE	25.0	58AK02594	POLE 878			<1	
BUILDING 179A					G.E.	225.0	[illegible]	PAD			865	8.22.91
BOUGE FIELD ROAD SHEELEY POINT					WESTINGHOUSE	500.0	NOT SUPPLIED	PAD	441136		290	— 3.25.92
BOUGE FIELD ROAD OFF WHITE OAK					WESTINGHOUSE	500.0	72A10157	PAD			10	
OFF 6TH AVENUE BUILDING 4079					WESTINGHOUSE	1000.0	84JE81142	PAD			<1	
BOAT LANDING					WESTINGHOUSE	37.5	63HE4190	POLE 1259			<1	
BUILDING 112 GATES ROAD					WESTINGHOUSE	37.5	76AE93668	POLE B346			<1	
HOSTESS HOUSE					WESTINGHOUSE	50.0	3698886	POLE			6	
HOSTESS HOUSE					G.E.	50.0	J216116Y69A	POLE			<1	
HOSTESS HOUSE					G.E.	50.0	J216113Y69A	POLE			<1	
OFF CUTTINGHAM ON DIRT ROAD					WESTINGHOUSE	25.0	58AK02578	POLE 880			<1	
MAIN GATE BOUGE FIELD ROAD					KYLE OIL SWITC	50.0A	3H2009	POLE			<1	
BOUGE FIELD ROAD HEELEY POINT					WESTINGHOUSE	10.0	3405754	POLE			35	
BABE RUTH BALL PARK					G.E.	25.0	G982849-67Y	POLE			<1	
BABE RUTH BALL PARK LIGHTS					WEST. OIL SWIT	200.0A	66C507CSL	POLE			4	
BABE RUTH BALL PARK LIGHTS					WEST. OIL SWIT	200.0A	58H310CS0	POLE			<1	
BABE RUTH BALL PARK LIGHTS					WEST. OIL SWIT	200.0A	58H295CS0	POLE			<1	
BABE RUTH BALL PARK					G.E.	3.0	6607173	POLE			95	— 5.23.91
BABE RUTH BALL PARK					G.E.	5.0	8223936	POLE			140	— 5.23.91
BABE RUTH BALL PARK					G.E.	3.0	6686797	POLE			25	

10 NOV 1994

1580

DP DDCN

TRANSFORMER - OIL TEST - SURVEY

MARINE CORPS AIR STATION CHERRY POINT, NORTH CAROLINA

TRANSFORMER/LOCATION INFORMATION									OIL TEST RESULTS			
LOCATION/ BLDG. SERVED	AMPS PER PHASE A	B	C	N	TRANSF. MFG.	KVA RATING	SERIAL NUMBER	POLE/PAD NUMBER	DIELECTRIC STRENGTH	ACID NO.	PCB PPM	CLASSIFICATION NOTES
BABE RUTH BALL PARK					G.E.	3.0	6686864	POLE			115	5-23-91
BABE RUTH BALL PARK					G.E.	5.0	801683	POLE			180	5-23-91
BABE RUTH BALL PARK					WESTINGHOUSE	5.0	653672	POLE			<1	
BABE RUTH BALL PARK					WESTINGHOUSE	5.0	587001	POLE			55	5/23-91
BABE RUTH BALL PARK					WESTINGHOUSE	3.5	1018158	POLE			3	
BABE RUTH BALL PARK					G.E.	5.0	[redacted]	POLE			725	5-23-91
BABE RUTH BALL PARK					G.E.	5.0	8309200	POLE			170	5-23-91
BABE RUTH BALL PARK					G.E.	5.0	7818984	POLE			490	5 23 91
BABE RUTH BALL PARK LIGHTS					G.E.	5.0	8257816	POLE			355	5 23 91
BABE RUTH BALL PARK LIGHTS					WESTINGHOUSE	10.0	5871025	POLE			25	
BABE RUTH BALL PARK LIGHTS					WESTINGHOUSE	10.0	5875390*	POLE			5*	SOLD TO TWN
BABE RUTH BALL PARK LIGHTS					WESTINGHOUSE	15.0	55J12202	POLE			1	
BABE RUTH BALL PARK LIGHTS					G.E.	5.0	8823779	POLE			30	
BABE RUTH BALL PARK LIGHTS					G.E.	5.0	8326196	POLE			110	5-23-91
BABE RUTH BALL PARK LIGHTS					G.E.	5.0	7826652	POLE			550	5 23 91
BABE RUTH BALL PARK LIGHTS					G.E.	5.0	7840182	POLE			940	5 23 91
GUN RANGE END OF DUFFY ROAD					VANTRAN	25.0	77Y1241	PAD BEHIND BUNKER			10	
BABE RUTH BALL PARK LIGHTS					G.E.	5.0	8326799	POLE			120	5 23 91
BABE RUTH BALL PARK LIGHTS					LINE MATERIAL	5.0	659667	POLE			1	
BABE RUTH BALL PARK LIGHTS					G.E.	5.0	[redacted]	POLE			1250	5 23 91
BABE RUTH BALL PARK LIGHTS					G.E.	5.0	8309206	POLE			150	5 23 91
BABE RUTH BALL FIELD LIGHTS					STANDARD	5.0	120746	POLE			10	
BUILDING 133 AIR COMP #1					WEST. OCB	600.0A	964795	PAD			3	
BUILDING 133 TEST CELL LIGHTS					WEST. OCB	600.0A	964795	PAD			<1	
BUILDING 133 2.5KV INCOMMING					WEST. OCB	600.0A	964795	PAD			<1	
BUILDING 133 FEEDER D13					WEST. OCB	600.0A	964789 UNIT-1	PAD			<1	
BUILDING 133 FEEDER D14					WEST. OCB	600.0A	964789 UNIT-2	PAD			<1	
BUILDING 133 300KVA												
TRANSFORMER (MACH.ROOM)					WEST. OCB	600.0A	964789 UNIT-6	PAD			2	
BUILDING 133 X-4					WEST. OCB	600.0A	964789 UNIT-5	PAD			<1	
BUILDING 133 X-5					WEST. OCB	600.0A	964789 UNIT-3	PAD			2	
BUILDING 133 1000KVA TRANS.					WEST. OCB	600.0A	964789 UNIT-4	PAD			<1	
BUILDING 133												
TRANSFORMER (MACH.ROOM)					WEST. OCB	600.0A	964789 UNIT-7	PAD			3	
BUILDING 3672					G.E. OIL SWITC	200.0A		PAD			<1	
BUILDING 3672					G.E. OIL SWITC	200.0A		PAD			<1	
BUILDING 3672					G.E. OIL SWITC	200.0A		PAD			<1	
BUILDING 4066					WESTINGHOUSE	500.0	84JE185009	PAD			<1	
BUILDING 100					G.E.	150.0	H267805-70P	PAD			25	

DP DDCN

29 NOV 1994

1851

TRANSFORMER - OIL TEST - SURVEY
MARINE CORPS AIR STATION CHERRY POINT, NORTH CAROLINA

TRANSFORMER/LOCATION INFORMATION									OIL TEST RESULTS			
LOCATION/ BLDG. SERVED	AMPS PER PHASE A	B	C	N	TRANSF. MFG.	KVA RATING	SERIAL NUMBER	POLE/PAD NUMBER	DIELECTRIC STRENGTH	ACID NO.	PCB PPM	CLASSIFICATION NOTES
ROOSEVELT BLVD BLDG 95 NONE/IN STORAGE NOT IN SERVICE					GE	25.0	3008700	NO POLE OR PAD			150	
ROOSEVELT BLVD BLDG 95 NONE/IN STORAGE NOT IN SERVICE					WESTINGHOUSE	37.5	3530965	NO POLE OR PAD			10	
ROOSEVELT BLVD BLDG 95 NONE/IN STORAGE NOT IN SERVICE					GE	37.5	C704087	NO POLE OR PAD			35	
ROOSEVELT BLVD BLDG 95 NONE/IN STORAGE NOT IN SERVICE					WESTINGHOUSE	75.0	3417693	NO POLE OR PAD			55	09/30.98
ROOSEVELT BLVD BLDG 95 NONE/IN STORAGE NOT IN SERVICE					WESTINGHOUSE	37.5	67AK2003	NO POLE OR PAD			<1	
ROOSEVELT BLVD BLDG 95 NONE/IN STORAGE NOT IN SERVICE					WESTINGHOUSE	25.0	7AAF9601	NO POLE OR PAD			<1	
ROOSEVELT BLVD BLDG 95 NONE/IN STORAGE NOT IN SERVICE					WESTINGHOUSE	37.5	73AB10308	NO POLE OR PAD			<1	
ROOSEVELT BLVD BLDG 95 NONE/IN STORAGE NOT IN SERVICE					WESTINGHOUSE	37.5	3522949	NO POLE OR PAD			3	
ROOSEVELT BLVD BLDG 95 NONE/IN STORAGE NOT IN SERVICE					WESTINGHOUSE	37.5	3530962	NO POLE OR PAD			5	
ROOSEVELT BLVD BLDG 95 NONE/IN STORAGE NOT IN SERVICE					GE	50.0	K813419Y72AA	NO POLE OR PAD			<1	
ROOSEVELT BLVD BLDG 95 NONE/IN STORAGE NOT IN SERVICE					GE	50.0	K807594Y72AA	NO POLE OR PAD			<1	
ROOSEVELT BLVD BLDG 95 NONE/IN STORAGE NOT IN SERVICE					WESTINGHOUSE	50.0	74AB1818	NO POLE OR PAD			<1	
ROOSEVELT BLVD BLDG 95 NONE/IN STORAGE NOT IN SERVICE					GE	50.0	K813424Y72AA	NO POLE OR PAD			<1	
ROOSEVELT BLVD BLDG 95 NONE/IN STORAGE NOT IN SERVICE					GE	50.0	F901374-64	NO POLE OR PAD			<1	
ROOSEVELT BLVD BLDG 95 NONE/IN STORAGE NOT IN SERVICE					WESTINGHOUSE	50.0	3682649	NO POLE OR PAD			<1	
ROOSEVELT BLVD BLDG 95 NONE/IN STORAGE NOT IN SERVICE					RE UPTEGRAFF	75.0	69107	NO POLE OR PAD			<1	
ROOSEVELT BLVD BLDG 95 NONE/IN STORAGE NOT IN SERVICE					WESTINGHOUSE	45.0	57G13992	NO POLE OR PAD			70	2.18.92
ROOSEVELT BLVD BLDG 95 NONE/IN STORAGE NOT IN SERVICE					WESTINGHOUSE	75.0	3417694	NO POLE OR PAD			4	
ROOSEVELT BLVD BLDG 95 NONE/IN STORAGE NOT IN SERVICE					RE UPTEGRAFF	75.0	69108	NO POLE OR PAD			<1	
ROOSEVELT BLVD BLDG 95 NONE/IN STORAGE NOT IN SERVICE								NO POLE OR PAD	43875		25	
ROOSEVELT BLVD BLDG 95 NONE/IN STORAGE NOT IN SERVICE					DOWZER	100.0	80D1933401	NO POLE OR PAD			<1	
ROOSEVELT BLVD BLDG 95 NONE/IN STORAGE NOT IN SERVICE					WESTINGHOUSE	100.0	3417272	NO POLE OR PAD			8	
ROOSEVELT BLVD BLDG 95 NONE/IN STORAGE NOT IN SERVICE								NO POLE OR PAD	43878		5	
ROOSEVELT BLVD BLDG 95 NONE/IN STORAGE NOT IN SERVICE					SOUTHERN	100.0	11037	NO POLE OR PAD			<1	

10 NOV 1994

DP DDCN

TRANSFORMER - OIL TEST - SURVEY
MARINE CORPS AIR STATION CHERRY POINT, NORTH CAROLINA

TRANSFORMER/LOCATION INFORMATION									OIL TEST RESULTS			
LOCATION/ BLDG. SERVED	AMPS PER PHASE A	B	C	N	TRANSF. MFG.	KVA RATING	SERIAL NUMBER	POLE/PAD NUMBER	DIELECTRIC STRENGTH	ACID NO.	PCB PPM	CLASSIFICATION NOTES
ROOSEVELT BLVD BLDG 95 NONE/IN STORAGE NOT IN SERVICE					HOWARD INDUST.	167.0	18121-0881	NO POLE OR PAD			<1	
ROOSEVELT BLVD BLDG 95 NONE/IN STORAGE NOT IN SERVICE					H.K. PORTER	167.0	11600134	NO POLE OR PAD			<1	
ROOSEVELT BLVD BLDG 95 NONE/IN STORAGE NOT IN SERVICE					HOWARD INDUST.	167.0	18117-0881	NO POLE OR PAD			<1	
ROOSEVELT BLVD BLDG 95 NONE/IN STORAGE NOT IN SERVICE					H.K. PORTER	167.0	4600135	NO POLE OR PAD			<1	
ROOSEVELT BLVD BLDG 95 NONE/IN STORAGE NOT IN SERVICE					H.K. PORTER	167.0	11600135	NO POLE OR PAD			<1	
ROOSEVELT BLVD BLDG 95 NONE/IN STORAGE NOT IN SERVICE					GE	100.0	M577930YEPA	NO POLE OR PAD			<1	
ROOSEVELT BLVD BLDG 95 NONE/IN STORAGE NOT IN SERVICE					WESTINGHOUSE	300.0	PX021673	NO POLE OR PAD			20	
ROOSEVELT BLVD BLDG 95 NONE/IN STORAGE NOT IN SERVICE					BALTEAU STANDA	112.5	PPG0416	NO POLE OR PAD			<1	
ROOSEVELT BLVD BLDG 95 NONE/IN STORAGE NOT IN SERVICE					SQUARE D	300.0	816006708	NO POLE OR PAD			<1	
ROOSEVELT BLVD BLDG 95 NONE/IN STORAGE NOT IN SERVICE					SQUARE D	225.0	796005595	NO POLE OR PAD			<1	
ROOSEVELT BLVD BLDG 95 NONE/IN STORAGE NOT IN SERVICE					GE	75.0	M314858TCPA	NO POLE OR PAD			<1	
ROOSEVELT BLVD BLDG 95 NONE/IN STORAGE NOT IN SERVICE					WESTINGHOUSE	500.0	77J569316	NO POLE OR PAD			<1	
ROOSEVELT BLVD BLDG 95 NONE/IN STORAGE NOT IN SERVICE					WESTINGHOUSE	500.0	81JK575101	NO POLE OR PAD			<1	
ROOSEVELT BLVD BLDG 95 NONE/IN STORAGE NOT IN SERVICE					GE	500.0	GB54263	NO POLE OR PAD			5	
ROOSEVELT BLVD BLDG 95 NONE/IN STORAGE NOT IN SERVICE					GE	225.0	LJ07167TCLA	NO POLE OR PAD			<1	
ROOSEVELT BLVD BLDG 95 NONE/IN STORAGE NOT IN SERVICE					GE	25.0	6704963	NO POLE OR PAD			30	
ROOSEVELT BLVD BLDG 95 NONE/IN STORAGE NOT IN SERVICE					WESTINGHOUSE	37.5	72AH23807	NO POLE OR PAD			<1	
ROOSEVELT BLVD BLDG 95 NONE/IN STORAGE NOT IN SERVICE					WESTINGHOUSE	167.0	78G759227	NO POLE OR PAD			<1	
ROOSEVELT BLVD BLDG 95 NONE/IN STORAGE NOT IN SERVICE					WESTINGHOUSE	167.0	78JG759253	NO POLE OR PAD			<1	
ROOSEVELT BLVD BLDG 95 NONE/IN STORAGE NOT IN SERVICE					G&W OIL SWITCH	8.0	FC62P	NO POLE OR PAD			<1	
ROOSEVELT BLVD BLDG 95 NONE/IN STORAGE NOT IN SERVICE					G&W OIL SWITCH	8.0	FC62P	NO POLE OR PAD			25	
ROOSEVELT BLVD BLDG 95 NONE/IN STORAGE NOT IN SERVICE					G&W OIL SWITCH	8.0	FC62P	NO POLE OR PAD			<1	
ROOSEVELT BLVD BLDG 95 NONE/IN STORAGE NOT IN SERVICE					BALTEAU STAND.	1500.0	PRG-0657	NO POLE OR PAD			<1	
ROOSEVELT BLVD BLDG 95 NONE/IN STORAGE NOT IN SERVICE					McGRAW EDISON	100.0	772D69B001	NO POLE OR PAD			<1	

10 NOV 1994

DP DDCN

TRANSFORMER - OIL TEST - SURVEY
MARINE CORPS AIR STATION CHERRY POINT, NORTH CAROLINA

TRANSFORMER/LOCATION INFORMATION									OIL TEST RESULTS			
LOCATION/ BLDG. SERVED	AMPS PER PHASE A	B	C	N	TRANSF. MFG.	KVA RATING	SERIAL NUMBER	POLE/PAD NUMBER	DIELECTRIC STRENGTH	ACID NO.	PCB PPM	CLASSIFICATION NOTES
ROOSEVELT BLVD BLDG 95 NONE/IN STORAGE NOT IN SERVICE					McGRAW EDISON	100.0	772D69B001	NO POLE OR PAD			<1	
ALEXANDER RD ROWAN DR BLDG 17					GE	50.0	M070182YKMA	NO PAD NUMBER			<1	
ALEXANDER RD ROWAN DR BLDG 11					GE	100.0	M078045YKMA	NO PAD NUMBER			<1	
ALEXANDER DR ROWAN DR BLDG 3					GE	100.0	M074591YKMA	NO PAD NUMBER			<1	
ALEXANDER RD N.HAMPTON BLDG 18					GE	100.0	M077191YKMA	NO PAD NUMBER			<1	
ALEXANDER ROAD BUILDING 1					GE	50.0	M070180YKMA	NO PAD NUMBER			<1	
ALEXANDER & GASTON PL BLDG 15					GE	50.0	M070181YKMA	NO PAD NUMBER			<1	
ALEXANDER & GASTON PL BLDG 8					GE	100.0	M074593YKMA	NO PAD NUMBER			<1	
ALEXANDER & YANCY DR BLDG 8					GE	167.0	M083911YKMA	NO PAD NUMBER			<1	
ALEXANDER & CRAVEN CT BLDG 13					GE	100.0	M078043YKMA	NO PAD NUMBER			<1	
ALEXANDER BETWEEN CLAY & CRAVEN CT BLDG 4					GE	167.0	M078896YKMA	NO PAD NUMBER			<1	
CRAVEN COURT BUILDING 5					GE	100.0	M075506YKMA	NO PAD NUMBER			<1	
CRAVEN COURT BUILDING 39					GE	100.0	M077189YKMA	NO PAD NUMBER			<1	
CRAVEN COURT BUILDING 32					GE	100.0	M077188YKMA	NO PAD NUMBER			<1	
CRAVEN COURT BUILDING 24					GE	100.0	M074592YKMA	NO PAD NUMBER			<1	
CRAVEN COURT BUILDING 15					GE	100.0	M078044YKMA	NO PAD NUMBER			<1	
ALLEGHANY ROAD BUILDING 12					GE	167.0	M011697YMMA	NO PAD NUMBER			<1	
ALLEGHANY ROAD BUILDING 2					GE	167.0	M074642YKMA	NO PAD NUMBER			<1	
BERTIE ROAD BUILDING 33					GE	167.0	M083910YKMA	NO PAD NUMBER			<1	
SURRY COURT BUILDING 6					GE	167.0	M078898YKMA	NO PAD NUMBER			<1	
PAMILKO ROAD BUILDING 5					GE	100.0	M077190YKMA	NO PAD NUMBER			<1	
ROOSEVELT BLVD BLDG 95 STORAGE YD/NONE/IN STORAGE NOT IN SER.					McGRAW EDISON	50.0	742A5L12001	NO POLE OR PAD			<1	
ROOSEVELT BLVD BLDG 95 STORAGE YD/NONE/IN STORAGE NOT IN SER.					McGRAW EDISON	50.0	742A542003	NO POLE OR PAD			<1	
ROOSEVELT BLVD BLDG 95 STORAGE YD/NONE/IN STORAGE NOT IN SER.					McGRAW EDISON	100.0	772A99A001	NO POLE OR PAD			<1	
ROOSEVELT BLVD BLDG 95 STORAGE YD/NONE/IN STORAGE NOT IN SER.					GE	100.0	M517931YEPA	NO POLE OR PAD			<1	
ROOSEVELT BLVD BLDG 95 STORAGE YD/NONE/IN STORAGE NOT IN SER.					GE	100.0	M172046YLSA	NO POLE OR PAD			<1	
JONES ROAD TRAILER 9					McGRAW EDISON	50.0	757B79B10	NO PAD NUMBER	43930		145	6.23.92
JONES ROAD TRAILER 10E					McGRAW EDISON	50.0	757B79B050	NO PAD NUMBER			<1	
HALIFAX ROAD TRAILER 3					McGRAW EDISON	50.0	752B79B003	NO PAD NUMBER			<1	
HALIFAX ROAD TRAILER 8					McGRAW EDISON	50.0	752B79B007	NO PAD NUMBER			<1	
LENOIR ROAD TRAILER 8					McGRAW EDISON	50.0	752B79B005	NO PAD NUMBER			<1	
LENOIR ROAD TRAILER 9					McGRAW EDISON	50.0	752B79B005	NO PAD NUMBER			<1	
MACON ROAD TRAILER 10					McGRAW EDISON	50.0	752B79B002	NO PAD NUMBER			<1	
MACON ROAD TRAILER 9					McGRAW EDISON	50.0	752B79B002	NO PAD NUMBER			<1	
NASH ROAD TRAILER 10					McGRAW EDISON	50.0	752B79B004	NO PAD NUMBER			<1	
NASH ROAD TRAILER 5					McGRAW EDISON	50.0	752B79B009	NO PAD NUMBER			<1	
CURTIS ROAD BUILDING 157					WESTINGHOUSE	37.5	313435	PAD 1903			25	
CURTIS ROAD BUILDING 157					WESTINGHOUSE	11.9	3134315	PAD 1903			8	
CURTIS ROAD BUILDING 157					WESTINGHOUSE	150.0	3100010	PAD 1903			10	
CURTIS ROAD BUILDING 157					WESTINGHOUSE	11.9	3100010	PAD 1903			15	
CURTIS ROAD BUILDING 160					WESTINGHOUSE	150.0	3100261	PAD 1901			35	

10 NOV 1994

1584

DP DDCN

TRANSFORMER - OIL TEST - SURVEY
MARINE CORPS AIR STATION CHERRY POINT, NORTH CAROLINA

TRANSFORMER/LOCATION INFORMATION								OIL TEST RESULTS				
LOCATION/ BLDG. SERVED	AMPS PER PHASE A	B	C	N	TRANSF. MFG.	KVA RATING	SERIAL NUMBER	POLE/PAD NUMBER	DIELECTRIC STRENGTH	ACID NO.	PCB PPM	CLASSIFICATION NOTES
CURTIS ROAD BUILDING 160					WEST. OIL SWIT	11.9	3100010	PAD 1901			55	2-18-92
CURTIS ROAD BUILDING 160					WESTINGHOUSE	150.0	3134314	PAD 1901			8	
CURTIS ROAD BUILDING 160					WEST. OIL SWIT	11.9	3134314	PAD 1901			15	
"A" STREET WRIGHT RD BLDG 1670												
UNKNOWN					SQUARE D	225.0	48505	PAD 1919			<1	
OFF "A" STREET BUILDING 145					WESTINGHOUSE	37.5	3134313	NO PAD NUMBER			10	
OFF "A" STREET BUILDING 145					WEST. OIL SWIT	11.9	3134313	NO PAD NUMBER			20	
OFF "A" STREET BUILDING 145					WESTINGHOUSE	150.0	3100011	NO PAD NUMBER			65	2-18-92
OFF "A" STREET BUILDING 145					WEST. OIL SWIT	11.9	3100011	NO PAD NUMBER			45	
4TH AVE. ACROSS FROM HOSPITAL												
UNKNOWN					G&W OIL SWITCH	8.0		PAD 3162			<1	
4TH AVE. ACROSS FROM HOSPITAL												
UNKNOWN					G&W OIL SWITCH	8.0		PAD 3162			<1	
4TH AVE. ACROSS FROM HOSPITAL												
UNKNOWN					G&W OIL SWITCH	8.0		PAD 3162			<1	
4TH AVE. ACROSS FROM HOSPITAL												
UNKNOWN					G&W OIL SWITCH	8.0		PAD 3162			<1	
4TH AVE. ACROSS FROM HOSPITAL												
UNKNOWN					G&W OIL SWITCH	8.0		PAD 3162			<1	
4TH AVE. ACROSS FROM HOSPITAL												
UNKNOWN					G&W OIL SWITCH	8.0		PAD 3162			<1	
4TH AVE. ACROSS FROM HOSPITAL												
UNKNOWN					G&W OIL SWITCH	8.0		PAD 3163			<1	
4TH AVE. ACROSS FROM HOSPITAL												
UNKNOWN					G&W OIL SWITCH	8.0		PAD 3163			<1	
4TH AVE. ACROSS FROM HOSPITAL												
UNKNOWN					G&W OIL SWITCH	8.0		PAD 3163			4	
4TH AVE. ACROSS FROM HOSPITAL												
UNKNOWN					G&W OIL SWITCH	8.0		PAD 3163			1	
4TH AVE. ACROSS FROM HOSPITAL												
UNKNOWN					G&W OIL SWITCH	8.0		PAD 3163			<1	
4TH AVE. ACROSS FROM HOSPITAL												
UNKNOWN					G&W OIL SWITCH	8.0		PAD 3163			1	
ALEXANDER W.HAMPTON/DR. BLDG 9					GE	100.0		NO PAD NUMBER			<1	
ALLEGHANY ROAD BUILDING 4					GE	167.0		NO PAD NUMBER			<1	
ALEXANDER RD BUILDING/UNKNOWN					GE	75.0	M078899YKMA	PAD 3899			<1	
ALLEGHANY RAOD BUILDING 58					GE	100.0	L71498TKMA	NO PAD NUMBER			<1	
BERTIE ROAD BUILDING 11					GE	167.0	M075505YKMA	NO PAD NUMBER			<1	
ROOSEVELT BLVD BLDG 95 STORAGE												
YD/NONE/IN STORAGE NOT IN SER.					WESTINGHOUSE	37.5	84A270753	NO POLE OR PAD			<1	
OFF "A" STREET BUILDING 146					WEST. OIL SWIT	11.9	3134308	NO PAD NUMBER			15	
TAYLOR DR NARF AREA IN STORAGE												
BUILDING 138					ALLIS CHALMERS	15.0	249437	NO PAD NUMBER			2	
TAYLOR DR NARF AREA IN STORAGE												
BUILDING 138					ALLIS CHALMERS	15.0	249437	NO PAD NUMBER			<1	
TAYLOR DR NARF AREA IN STORAGE												
BUILDING 138					ALLIS CHALMERS	15.0	249437	NO PAD NUMBER			<1	
TAYLOR DR NARF AREA IN STORAGE												

DP DDCN

10 MAY 92

585

TRANSFORMER - OIL TEST - SURVEY
MARINE CORPS AIR STATION CHERRY POINT, NORTH CAROLINA

TRANSFORMER/LOCATION INFORMATION								OIL TEST RESULTS			
LOCATION/ BLDG. SERVED	AMPS PER PHASE A	B	C	N	TRANSF. MFG.	KVA RATING	SERIAL NUMBER	POLE/PAD NUMBER	DIELECTRIC STRENGTH	ACID NO.	PCB PPM	CLASSIFICATION NOTES
BUILDING 138 TAYLOR DR NARF AREA IN STORAGE					GE OIL SWITCH	5.2	9F31ABA101	NO PAD NUMBER			340	2-18-92.
BUILDING 138 TAYLOR DR NARF AREA IN STORAGE					GE OIL SWITCH	5.2	9F32FBA104	NO PAD NUMBER			395	
BUILDING 138 TAYLOR DR NARF AREA BLDG 138					GE OIL SWITCH	5.2	9F32FBA104	NO PAD NUMBER			395	
BEACHY RD OFF "A" STREET					WESTINGHOUSE		3172271	NO PAD NUMBER			<1	
ALEXANDER & YANCY DR BLDG 4					WESTINGHOUSE	500.0	81JM596053	NO PAD NUMBER			<1	
ALEXANDER & SURRY COURT BLDG 9					GE	167.0	M078897YKMA	NO PAD NUMBER			<1	
					GE	100.0	M075504YKMA	NO PAD NUMBER			<1	
					GE	100.0	M075503YKMA	NO PAD NUMBER			<1	
ROOSEVELT & 2ND AVE BLDG 194					ALLIS CHALMERS	200.0	1791039	PAD 3203			<1	
BOGUE FIELD WHITE OAK ROAD NEAR RUNWAY EQUIP.					ALLIS CHALMERS	25.0	4491790	NO PAD NUMBER			2	
BOGUE FIELD WHITE OAK ROAD NEAR RUNWAY EQUIP.					ALLIS CHALMERS	25.0	4491790	NO PAD NUMBER			3	
BOGUE FIELD WHITE OAK ROAD NEAR RUNWAY EQUIP.					ALLIS CHALMERS	25.0	4491788	NO PAD NUMBER			2	
BOGUE FLD WHITEOAK RD BLDG8084					SQUARE D	150.0	766004306	NO PAD NUMBER			<1	
ROOSEVELT BLVD BLDG 3258 NEAR FIRE DEPARTMENT					WESTINGHOUSE	100.0	3410665	NO PAD NUMBER			10	
MONROE DR STAFF NCO BLDGS 499, 3176 & 3177					WESTINGHOUSE	150.0	3100016	NO PAD NUMBER			15	
OFF ROOSEVELT BEFORE McDONALDS BLDGS 3877 & 4259					WESTINGHOUSE	150.0	3100018	NO PAD NUMBER			15	
FLIGHT LINE NEAR ENGINE TEST AREA RUNWAY EQUIPMENT					G&W OIL SWITCH	5.2	2-83	MANHOLE A-30			<1	
FLIGHT LINE NEAR ENGINE TEST AREA RUNWAY EQUIPMENT					G&W OIL SWITCH	5.2	2-83	MANHOLE A-30			<1	
FLIGHT LINE NEAR ENGINE TEST AREA RUNWAY EQUIPMENT					G&W OIL SWITCH	5.2	2-83	MANHOLE A-30			<1	
FLIGHT LINE NEAR ENGINE TEST AREA RUNWAY EQUIPMENT					G&W OIL SWITCH	5.2	2-83	MANHOLE A-30			<1	
FLIGHT LINE NEAR ENGINE TEST AREA RUNWAY EQUIPMENT					G&W OIL SWITCH	5.2	2-83	MANHOLE A-30			<1	
FLIGHT LINE NEAR ENGINE TEST AREA RUNWAY EQUIPMENT					G&W OIL SWITCH	5.2	2-83	MANHOLE A-30			<1	
FLIGHT LINE IN BOUND TAXI WAY RUNWAY 5 RUNWAY EQUIPMENT					WESTINGHOUSE	25.0	6731694	MANHOLE RH-36			30	
FLIGHT LINE IN BOUND TAXI WAY RUNWAY 5 RUNWAY EQUIPMENT					WESTINGHOUSE	25.0	6730965	MANHOLE RH-36			55	9-26-90
FLIGHT LINE IN BOUND TAXI WAY RUNWAY 5 RUNWAY EQUIPMENT					WESTINGHOUSE	25.0	6730963	MANHOLE RH-36			30	
FLIGHT LINE IN BOUND TAXI WAY RUNWAY 5 RUNWAY EQUIPMENT					G&W OIL SWITCH	5.0	11-1952	MANHOLE RH-36			<1	
FLIGHT LINE IN BOUND TAXI WAY RUNWAY 5 RUNWAY EQUIPMENT					G&W OIL SWITCH	5.0	11-1952	MANHOLE RH-36			<1	
FLIGHT LINE IN BOUND TAXI WAY RUNWAY 5 RUNWAY EQUIPMENT					G&W OIL SWITCH	5.0	11-1952	MANHOLE RH-36			<1	

10 NOV 1994

985

DP DDCN

TRANSFORMER - OIL TEST - SURVEY
MARINE CORPS AIR STATION CHERRY POINT, NORTH CAROLINA

TRANSFORMER/LOCATION INFORMATION									OIL TEST RESULTS			
LOCATION/ BLDG. SERVED	AMPS PER PHASE A	B	C	N	TRANSF. MFG.	KVA RATING	SERIAL NUMBER	POLE/PAD NUMBER	DIELECTRIC STRENGTH	ACID NO.	PCB PPM	CLASSIFICATION NOTES
FLIGHT LINE WEST RUNWAY 23 OPTICAL SYSTEM					G&W OIL SWITCH	5.2	620000	NO MANHOLE NUMBER			<1	
FLIGHT LINE IN BOUND TAXI WAY RUNWAY 5 RUNWAY EQUIPMENT					WESTINGHOUSE	25.0	6731695	MANHOLE R-20			25	
FLIGHT LINE IN BOUND TAXI WAY RUNWAY 5 RUNWAY EQUIPMENT					WESTINGHOUSE	25.0	6730969	MANHOLE R-20			35	
FLIGHT LINE IN BOUND TAXI WAY RUNWAY 5 RUNWAY EQUIPMENT					WESTINGHOUSE	25.0	6730964	MANHOLE R-20			50	— 1-02-91
FLIGHT LINE IN BOUND TAXI WAY RUNWAY 5 RUNWAY EQUIPMENT					G&W OIL SWITCH	5.0	F0425	MANHOLE R-20			<1	
FLIGHT LINE IN BOUND TAXI WAY RUNWAY 5 RUNWAY EQUIPMENT					G&W OIL SWITCH	5.0	F0425	MANHOLE R-20			<1	
FLIGHT LINE IN BOUND TAXI WAY RUNWAY 5 RUNWAY EQUIPMENT					G&W OIL SWITCH	5.0	F0425	MANHOLE R-20			<1	
FLIGHT LINE IN BOUND TAXI WAY RUNWAY 5 RUNWAY EQUIPMENT					WESTINGHOUSE	25.0	6731693	MANHOLE R-19			30	
FLIGHT LINE IN BOUND TAXI WAY RUNWAY 5 RUNWAY EQUIPMENT					WESTINGHOUSE	15.0	6730961	MANHOLE R-19			60	— 9-26-90
FLIGHT LINE IN BOUND TAXI WAY RUNWAY 5 RUNWAY EQUIPMENT					WESTINGHOUSE	15.0	6730962	MANHOLE R-19			35	
FLIGHT LINE IN BOUND TAXI WAY RUNWAY 5 RUNWAY EQUIPMENT					G&W OIL SWITCH	5.0	FC425	MANHOLE R-19			<1	
FLIGHT LINE IN BOUND TAXI WAY RUNWAY 5 RUNWAY EQUIPMENT					G&W OIL SWITCH	5.0	FC425	MANHOLE R-19			<1	
FLIGHT LINE IN BOUND TAXI WAY RUNWAY 5 RUNWAY EQUIPMENT					G&W OIL SWITCH	5.0	FC425	MANHOLE R-19			<1	
FLIGHT LINE RUNWAY 5 RUNWAY EQUIPMENT					G&W OIL SWITCH	5.0	12-1958	MANHOLE R-21D			<1	
FLIGHT LINE RUNWAY 5 RUNWAY EQUIPMENT					G&W OIL SWITCH	5.0	12-1958	MANHOLE R-21D			<1	
FLIGHT LINE RUNWAY 5 RUNWAY EQUIPMENT					G&W OIL SWITCH	5.0	12-1958	MANHOLE R-21D			<1	
FLIGHT LINE RUNWAY 5 RUNWAY EQUIPMENT					WESTINGHOUSE	15.0	59D9120	MANHOLE R-21D			5	
MARF AREA TAYLOR RD BLDG 129					GE	112.5	E376463-61P	NO PAD NUMBER			160	6-23-92
FLIGHT LINE RUNWAY 5 RUNWAY EQUIPMENT					G&W OIL SWITCH	5.0	FC425	MANHOLE A-21			<1	
FLIGHT LINE RUNWAY 5 OPTICAL SYSTEM					G&W OIL SWITCH	5.0	3-83	NO MANHOLE NUMBER			<1	
FLIGHT LINE RUNWAY 5 OPTICAL SYSTEM					G&W OIL SWITCH	5.0	3-83	NO MANHOLE NUMBER			<1	
FLIGHT LINE RUNWAY 5 OPTICAL SYSTEM					G&W OIL SWITCH	5.0	3-83	NO MANHOLE NUMBER			<1	
FLIGHT LINE RUNWAY 5 OPTICAL SYSTEM					RE UPTEGRAFF	10.0	69583	NO MANHOLE NUMBER			30	SOLD TO TWN
FLIGHT LINE RUNWAY 32 RUNWAY EQUIPMENT					G&W OIL SWITCH	5.2	5-74	MANHOLE A-26			<1	
FLIGHT LINE RUNWAY 32												

10 NOV 1994

1587

DP DDCN

TRANSFORMER - OIL TEST - SURVEY
MARINE CORPS AIR STATION - CHERRY POINT, NORTH CAROLINA

TRANSFORMER/LOCATION INFORMATION									OIL TEST RESULTS				
LOCATION/ BLDG. SERVED	AMPS PER PHASE A	B	C	N	TRANSF. MFG.	KVA RATING	SERIAL NUMBER	POLE/PAD NUMBER	DIELECTRIC STRENGTH	ACID NO.	PCB PPM	CLASSIFICATION NOTES	
RUNWAY EQUIPMENT FLIGHT LINE RUNWAY 32					G&W OIL SWITCH	5.2	5-74	MANHOLE A-26			<1		
RUNWAY EQUIPMENT FLIGHT LINE RUNWAY 5					G&W OIL SWITCH	5.2	5-74	MANHOLE A-26			35		
RUNWAY EQUIPMENT FLIGHT LINE RUNWAY 5					G&W OIL SWITCH	5.0	FC425	MANHOLE A-21			<1		
RUNWAY EQUIPMENT FLIGHT LINE NEAR ENGINE TEST					G&W OIL SWITCH	5.0	FC425	MANHOLE A-21			<1		
AREA RUNWAY EQUIPMENT FLIGHT LINE NEAR ENGINE TEST					G&W OIL SWITCH	5.0	11-1953	MANHOLE R-6T			<1		
AREA RUNWAY EQUIPMENT FLIGHT LINE NEAR ENGINE TEST					G&W OIL SWITCH	5.0	11-1953	MANHOLE R-6T			<1		
AREA RUNWAY EQUIPMENT FLIGHT LINE RUNWAY 32					G&W OIL SWITCH	5.0	11-1953	MANHOLE R-6T			<1		
OPTICAL LANDING SYSTEM FLIGHT LINE RUNWAY 32					G&W OIL SWITCH	5.2	3-83	NO MANHOLE NUMBER			<1		
OPTICAL LANDING SYSTEM FLIGHT LINE RUNWAY 32					G&W OIL SWITCH	5.2	3-83	NO MANHOLE NUMBER			<1		
OPTICAL LANDING SYSTEM FLIGHT LINE RUNWAY 32					G&W OIL SWITCH	5.2	3-83	NO MANHOLE NUMBER			<1		
OPTICAL LANDING SYSTEM "A" STREET & CURTIS RD					[illegible]	25.0	[illegible]	NO MANHOLE NUMBER			550	2-18-92	
STREET LIGHTS (12) "A" STREET & CURTIS RD					SOUTH BEND OCB		54410	MANHOLE 516 & 515A			<1		
STREET LIGHTS (12) "A" STREET & CURTIS RD					WAGNER		A5N21201	MANHOLE 516 & 515A			<1		
STREET LIGHTS (12)					WESTINGHOUSE		3148919	MANHOLE 516 & 515A			55	2-18-92	
OFF CUTTINGHAM BUILDING 169 DIRT ROAD OFF CUTTINGHAM					NO NAME PLATE		263040	POLE 806			15		
BUILDING 4041 END OF RUNWAY 28 BUILDING 3741					WESTINGHOUSE	50.0	82A510490	POLE 1			<1		
BOUGE FLD. OF WHITE OAK ROAD BUILDING 8035					GENERAL ELECTR	75.0	L464922TALA	PAD			<1		
BOUGE FLD. OFF WHITE OAK RD. POLE DROP					WESTINGHOUSE	15.0	85A460245	POLE 32			<1		
BUILDING 131					WESTINGHOUSE	37.0	A721BA5LYAE	POLE 38			1		
BUILDING 131					ESCO	400.0A	62025				<1		
BUILDING 199					G&W OIL SWITCH	400.0A	796-237				<1		
BUILDING 1197					TRANS. SALES	300.0	74520	POLE 1875			5		
DISCONNECTED					G.E.	75.0	M305939TKNA				<1		
BLDGS 87 & 81 & 82					STANDARD	500.0	139724	POLE 480F			18		
NARF AREA BLDG. 84					WESTINGHOUSE	500.0	780700030	PAD 1805			<1		
6TH AVENUE BUILDING 1700					G&W OIL SWITCH	400.0A	609-80-0250	POLE 1851			<1		
6TH AVENUE BUILDING 122					G&W OIL SWITCH	400.0A	796-127				<1		
6TH AVENUE BUILDING 3898					WESTINGHOUSE	750.0	5069345	POLE 1940			2		
TAYLOR ROAD NARF AREA					G.E.	150.0	M590458TNPA	POLE 1948			<1		
TAYLOR ROAD NARF AREA					G.E.	50.0	L805685YBLA	POLE 496C			<1		
TAYLOR ROAD NARF AREA					G.E.	50.0	L805686YBLA	POLE 496C			<1		
					G.E.	50.0	L814177YBLA	POLE 496C			<1		

1285

DP DDCN

TRANSFORMER - OIL TEST - SURVEY

MARINE CORPS AIR STATION CHERRY POINT, NORTH CAROLINA

TRANSFORMER/LOCATION INFORMATION									OIL TEST RESULTS			
LOCATION/ BLDG. SERVED	AMPS PER PHASE A	B	C	N	TRANSF. MFG.	KVA RATING	SERIAL NUMBER	POLE/PAD NUMBER	DIELECTRIC STRENGTH	ACID NO.	PCB PPM	CLASSIFICATION NOTES
ALEXANDER RD MAIN SUBSTATION NONE IN SERVICE					GE OCB	15.0	K-6348459-208	NO PAD NUMBER			<1	
ALEXANDER RD MAIN SUBSTATION NONE IN SERVICE					GE OCB	15.0	K-6348459-201	NO PAD NUMBER			<1	
ALEXANDER RD MAIN SUBSTATION NONE IN SERVICE					GE OCB	15.0	K-6348459-207	NO PAD NUMBER			<1	
ALEXANDER RD MAIN SUBSTATION NONE IN SERVICE					GE OCB	15.0	0-204A65504-0	NO PAD NUMBER			<1	
ALEXANDER RD MAIN SUBSTATION NONE IN SERVICE					GE OCB	15.0	0-204A65504-0	NO PAD NUMBER			<1	
ALEXANDER RD MAIN SUBSTATION NONE IN SERVICE					GE OCB	15.0	0-204A65504-0	NO PAD NUMBER			<1	
BOGUE FIELD ACCESS RD NEAR MAIN GATE					WESTINGHOUSE	10.0	80A162452	POLE 2			<1	
BOGUE FLD ACCESS RD BLDG 8029					WESTINGHOUSE	25.0	73AL11209	POLE 3			<1	
BOGUE FLD ACCESS RD BLDG 8029					WESTINGHOUSE	25.0	73AL14129	POLE 3			<1	
BOGUE FLD ACCESS RD BLDG 8029					WESTINGHOUSE	25.0	73AL141114	POLE 3			<1	
BOGUE FIELD ACCESS RD BLDG 8029 NOT IN SERVICE					GE	25.0	J596553Y70AA	POLE 4			<1	
BOGUE FIELD RED OAK RD BUILDING 8075					GE	50.0	J577883Y70AA	POLE 2			<1	
BOGUE FIELD RED OAK RD BUILDING 8075					GE	50.0	J549644Y70AA	POLE 2			4	
BOGUE FIELD RED OAK RD BUILDING 8075					GE	50.0	J590886Y70AA	POLE 2			<1	
BOGUE FIELD RED OAK RD BUILDING 8040					GE	15.0	6470242-66Y	POLE 9			<1	
BOGUE FIELD RED OAK RD BUILDING 8040					GE	15.0	6453779-66Y	POLE 9			<1	
BOGUE FIELD RED OAK RD BUILDING 8040					GE	15.0	6569340-66Y	POLE 9			<1	
BOGUE FIELD RED OAK RD BUILDING 8049					GE	37.5	L878494-57G	POLE 10			70	
BOGUE FIELD RED OAK RD BUILDING 8049					LINE MATERIAL	37.5	895541	POLE 10			<1	
BOGUE FIELD RED OAK RD BUILDING 8049					GE	37.5	C704227	POLE 10			<1	
BOGUE FIELD RED OAK RD GAS PUMPS BUILDING 8074					GE	25.0	J592275Y70AA	POLE 12			<1	
BOGUE FIELD RED OAK RD GAS PUMPS BUILDING 8074					GE	25.0	J592302Y70AA	POLE 12			<1	
BOGUE FIELD RED OAK RD GAS PUMPS BUILDING 8074					GE	25.0	J592276Y70AA	POLE 12			<1	
6TH AVENUE BLDG 117 A-PHASE					WESTINGHOUSE	15.0	1-5Y6004	NO PAD NUMBER			<1	
6TH AVENUE BLDG 117 B-PHASE					WESTINGHOUSE	15.0	1-5Y6004	NO PAD NUMBER			<1	
6TH AVENUE BLDG 117 C-PHASE					WESTINGHOUSE	15.0	1-5Y6004	NO PAD NUMBER			<1	
6TH AVENUE BLDG CONTROL POWER & METERS FOR OCB					WESTINGHOUSE	10.0	69AL5350	NO PAD NUMBER			10	

10 NOV 1994

1589

DP DDCN

TRANSFORMER - OIL TEST - SURVEY

MARINE CORPS AIR STATION CHERRY POINT, NORTH CAROLINA

TRANSFORMER/LOCATION INFORMATION								OIL TEST RESULTS			
LOCATION/ BLDG. SERVED	AMPS PER PHASE A	B	C	N	TRANSF. MFG.	KVA RATING	SERIAL NUMBER	POLE/PAD NUMBER	DIELECTRIC STRENGTH	ACID NO.	PCB PPM	CLASSIFICATION NOTES
5TH AVENUE BUILDING 148					G&W OIL SWITCH	8.0		NO PAD NUMBER			<1	
5TH AVENUE BUILDING 148					G&W OIL SWITCH	8.0		NO PAD NUMBER			<1	
5TH AVENUE BUILDING 148					G&W OIL SWITCH	8.0		NO PAD NUMBER			<1	
BOGUE FIELD OFF ACCESS ROAD NEAR RUNWAY BLDGS 8081 & 8047					HOWARD INDUST.	10.0	63994-4382	POLE 29C			<1	
BOGUE FIELD OFF ACCESS ROAD NEAR RUNWAY BLDGS 8081 & 8047					HOWARD INDUST.	10.0	62992-4382	POLE 29C			<1	
BOGUE FIELD OFF ACCESS ROAD NEAR RUNWAY BLDGS 8081 & 8047					HOWARD INDUST.	10.0	63993-4382	POLE 29C			<1	
BOGUE FIELD OFF ACCESS ROAD NEAR RUNWAY BUILDING 8083					GE	25.0	L3934828Y74AA	POLE 29C			<1	
BOGUE FIELD OFF ACCESS ROAD ACROSS FROM BLDG 8052 ST.LGTS.					GE	5.0	J596119Y70	POLE 17			<1	
BOGUE FIELD OFF ACCESS ROAD NEAR RUNWAY BLDG 8052 DISC SW. IN FENCE CAGE NOT MARKED					LINE MATERIAL	25.0	GB642592	POLE 15			1	
BOGUE FIELD OFF ACCESS ROAD NEAR RUNWAY BLDG 8052 DISC SW. IN FENCE CAGE NOT MARKED					LINE MATERIAL	25.0	GB321003	POLE 15			<1	
BOGUE FIELD OFF ACCESS ROAD NEAR RUNWAY BLDG 8052 DISC SW. IN FENCE CAGE NOT MARKED					LINE MATERIAL	25.0	GB582973	POLE 15			<1	
BOGUE FIELD SHELLY POINT RD UNKNOWN					WESTINGHOUSE	50.0	74AD20120	POLE 40A			<1	
BOGUE FIELD NEAR RADAR SHELLY POINT STREET LIGHTS					GE	5.0	120Y70	POLE 43			<1	
BOGUE FIELD NEAR RADAR SHELLY POINT STREET LIGHTS					WESTINGHOUSE	25.0	74AB5731	POLE 44			<1	
BOGUE FIELD NEAR RADAR SHELLY POINT STREET LIGHTS					WESTINGHOUSE	25.0	70AB9667	POLE 44			20	
BOGUE FIELD NEAR RADAR SHELLY POINT STREET LIGHTS					GE	25.0		POLE 44			<1	
2ND STREET BUILDING 198					GE	500.0		NO PAD NUMBER			<1	
5TH AVENUE BUILDING 39					WESTINGHOUSE	500.0		PAD 1934			<1	
"C" STREET BUILDING 150					G&W OIL SWITCH	8.0		NO PAD NUMBER			<1	
"C" STREET BUILDING 150					G&W OIL SWITCH	8.0		NO PAD NUMBER			<1	
"C" STREET BUILDING 150					G&W OIL SWITCH	8.0		NO PAD NUMBER			<1	
"C" STREET BUILDING 150					G&W OIL SWITCH	8.0		NO PAD NUMBER			<1	
"C" STREET BUILDING 150					G&W OIL SWITCH	8.0		NO PAD NUMBER			<1	
"C" STREET BUILDING 150					G&W OIL SWITCH	8.0		NO PAD NUMBER			<1	
"C" STREET BUILDING 150					WESTINGHOUSE	225.0	69K22328	NO PAD NUMBER			100	6/23/92
4TH STREET NEAR BLDG 3742 NONE (OIL SWITCH)					WESTINGHOUSE		13854	POLE 73			15	
4TH STREET NEAR BLDG 3742 NONE (REGULATOR)					WESTINGHOUSE		3148916	POLE 73			<1	
ROOSEVELT BLVD BLDG 95 IN STORAGE NOT I# SERVICE ROOSEVELT BLVD BLDG 95					WESTINGHOUSE	45.0	69A9708	NO POLE OR PAD			240	9/30/91

10 NOV 1994

1065

DP DDCN

TRANSFORMER - OIL TEST - SURVEY
MARINE CORPS AIR STATION CHERRY POINT, NORTH CAROLINA

TRANSFORMER/LOCATION INFORMATION									OIL TEST RESULTS			
LOCATION/ BLDG. SERVED	AMPS PER PHASE A	B	C	N	TRANSF. MFG.	KVA RATING	SERIAL NUMBER	POLE/PAD NUMBER	DIELECTRIC STRENGTH	ACID NO.	PCB PPM	CLASSIFICATION NOTES
6TH AVENUE BLDG CONTROL POWER & METERS FOR OCB						10.0		NO PAD NUMBER			15	
ROOSEVELT BLVD WELL NEAR RM 14					ALLIS CHALMERS	15.0	3608943	POLE 611			6	
ROOSEVELT BLVD WELL NEAR RM 14					WAGNER	15.0	D617648	POLE 611			15	
ROOSEVELT BLVD WELL NEAR RM 14					WAGNER	15.0	D61764	POLE 611			3	
ROOSEVELT BLVD BUILDING 246					ALLIS CHALMERS	75.0	3116373	POLE 449			<1	
JEFFERSON DR OFFICER'S WIVES CLUB NO REGULATOR								POLE A-19			<1	
JEFFERSON DR OFFICER'S WIVES CLUB NO REGULATOR					WESTINGHOUSE		3148918	POLE A-19			20	
BOGUE FIELD OFF ACCESS RD BUILDING 8052					GE	300.0	L167166T73AA	NO PAD NUMBER	30	0.02	1	
BOGUE FIELD OFF ACCESS RD BUILDING 8077					GE	15.0	M125742YMMA	POLE 24B			<1	
BOGUE FIELD OFF ACCESS RD BUILDING 8077					GE	15.0	M125743YMMA	POLE 24B			1	
BOGUE FIELD OFF ACCESS RD BUILDING 8077					GE	15.0	M125741YMMA	POLE 24B			<1	
BOGUE FIELD OFF ACCESS RD BLDGS 8040 & 8051					WESTINGHOUSE	25.0	58AK00920	POLE 24			<1	
BOGUE FIELD OFF ACCESS RD BLDGS 8040 & 8051					WESTINGHOUSE	25.0	58AK00357	POLE 24			<1	
BOGUE FIELD OFF ACCESS RD BLDGS 8040 & 8051					WESTINGHOUSE	25.0	58AK00905	POLE 24			<1	
BOGUE FIELD MAPLE LANE BLDG 8044 (BARBER SHOP)					WESTINGHOUSE	50.0	79A162243	POLE 26			<1	
BOGUE FIELD MAPLE LANE BLDG 8044 (BARBER SHOP)					WESTINGHOUSE	50.0	79A162239	POLE 26			<1	
BOGUE FIELD MAPLE LANE BLDG 8044 (BARBER SHOP)					WESTINGHOUSE	50.0	79A162237	POLE 26			<1	
BOGUE FIELD ACROSS FROM BLDG 8044 OFF ACCESS RD ST.LGTS SEA HUTS					WESTINGHOUSE	50.0	3530444	POLE 27			<1	
BOGUE FIELD AT SEA HUTS OFF ACCESS ROAD					WESTINGHOUSE	50.0	J591733Y70AA	POLE 29A			<1	
BOGUE FIELD AT SEA HUTS OFF ACCESS ROAD					WESTINGHOUSE	50.0	3530445	POLE 29A			10	
BOGUE FIELD AT SEA HUTS OFF ACCESS ROAD					WESTINGHOUSE	50.0	3530446	POLE 29A			10	
5TH AVENUE BUILDING 148					WESTINGHOUSE	50.0	3667490	NO PAD NUMBER			10	
5TH AVENUE BUILDING 148					WESTINGHOUSE	50.0	3667492	NO PAD NUMBER			5	
5TH AVENUE BUILDING 148					WESTINGHOUSE	50.0	7667491	NO PAD NUMBER			3	
5TH AVENUE BUILDING 148					WESTINGHOUSE	50.0	2838558	NO PAD NUMBER			25	
5TH AVENUE BUILDING 148					WESTINGHOUSE	50.0	2838502	NO PAD NUMBER			10	
5TH AVENUE BUILDING 148					WESTINGHOUSE	50.0	2838555	NO PAD NUMBER			10	
5TH AVENUE BUILDING 148					G&W OIL SWITCH	8.0		NO PAD NUMBER			<1	
5TH AVENUE BUILDING 148					G&W OIL SWITCH	8.0		NO PAD NUMBER			<1	
5TH AVENUE BUILDING 148					G&W OIL SWITCH	8.0		NO PAD NUMBER			<1	

10 NOV 1994

1591

DP DDCN

TRANSFORMER - OIL TEST - SURVEY
MARINE CORPS AIR STATION CHERRY POINT, NORTH CAROLINA

TRANSFORMER/LOCATION INFORMATION									OIL TEST RESULTS			
LOCATION/ BLDG. SERVED	AMPS PER PHASE A	B	C	N	TRANSF. MFG.	KVA RATING	SERIAL NUMBER	POLE/PAD NUMBER	DIELECTRIC STRENGTH	ACID NO.	PCB PPM	CLASSIFICATION NOTES
IN STORAGE NOT IN SERVICE ROOSEVELT BLVD BLDG 95					WAGNER	75.0	5Y3189	NO POLE OR PAD			<1	
IN STORAGE NOT IN SERVICE ROOSEVELT BLVD BLDG 95					WESTINGHOUSE		3144409	NO POLE OR PAD			175	9.30.91
IN STORAGE NOT IN SERVICE ROOSEVELT BLVD BLDG 95					WESTINGHOUSE	45.0	6391754	NO POLE OR PAD			10	
IN STORAGE NOT IN SERVICE ROOSEVELT BLVD BLDG 95					ALLIS CHALMERS	14.4	325336	NO POLE OR PAD			<1	
IN STORAGE NOT IN SERVICE ROOSEVELT BLVD BLDG 95					ALLIS CHALMERS	14.4	325336	NO POLE OR PAD			<1	
IN STORAGE NOT IN SERVICE ROOSEVELT BLVD BLDG 95					ALLIS CHALMERS	14.4	325336	NO POLE OR PAD			<1	
IN STORAGE NOT IN SERVICE ROOSEVELT BLVD BLDG 95					WESTINGHOUSE O	15.0	189Y613	NO POLE OR PAD			<1	
IN STORAGE NOT IN SERVICE ROOSEVELT BLVD BLDG 95					WESTINGHOUSE O	15.0	189Y613	NO POLE OR PAD			<1	
IN STORAGE NOT IN SERVICE ROOSEVELT BLVD BLDG 95					WESTINGHOUSE O	15.0	189Y613	NO POLE OR PAD			<1	
IN STORAGE NOT IN SERVICE ROOSEVELT BLVD BLDG 95					G&W OIL SWITCH	15.0	796-130	NO POLE OR PAD			<1	
IN STORAGE NOT IN SERVICE ROOSEVELT BLVD BLDG 95					GE	10.0	9767265	NO POLE OR PAD			<1	
IN STORAGE NOT IN SERVICE ROOSEVELT BLVD BLDG 95					GE	15.0	L788662YALA	NO POLE OR PAD			<1	
IN STORAGE NOT IN SERVICE ROOSEVELT BLVD BLDG 95					ALLIS CHALMERS	15.0	3608953	NO POLE OR PAD			10	
IN STORAGE NOT IN SERVICE ROOSEVELT BLVD BLDG 95					ALLIS CHALMERS	15.0	3608933	NO POLE OR PAD			<1	
IN STORAGE NOT IN SERVICE ROOSEVELT BLVD BLDG 95					GE	10.0	M393765YMMB	NO POLE OR PAD			<1	
IN STORAGE NOT IN SERVICE ROOSEVELT BLVD BLDG 95					GE	10.0	M393761YMMB	NO POLE OR PAD			<1	
IN STORAGE NOT IN SERVICE ROOSEVELT BLVD BLDG 95					WESTINGHOUSE R	10.0	3148917	NO POLE OR PAD			15	
IN STORAGE NOT IN SERVICE ROOSEVELT BLVD BLDG 95					WESTINGHOUSE R	50.0	6407701	NO POLE OR PAD			30	
IN STORAGE NOT IN SERVICE ROOSEVELT BLVD BLDG 95					WESTINGHOUSE R	45.0	57G13994	NO POLE OR PAD			46	
IN STORAGE NOT IN SERVICE ROOSEVELT BLVD BLDG 95					ALLIS CHALMERS	10.0	1885807	NO POLE OR PAD			3	
IN STORAGE NOT IN SERVICE ROOSEVELT BLVD BLDG 95					ALLIS CHALMERS	10.0	1885810	NO POLE OR PAD			2	
IN STORAGE NOT IN SERVICE ROOSEVELT BLVD BLDG 95					WESTINGHOUSE	37.5	6017935	NO POLE OR PAD			<1	
IN STORAGE NOT IN SERVICE ROOSEVELT BLVD BLDG 95					WESTINGHOUSE	25.0	6496693	NO POLE OR PAD			10	
IN STORAGE NOT IN SERVICE ROOSEVELT BLVD BLDG 95					WESTINGHOUSE	20.0	2769945	NO POLE OR PAD			<1	

10 NOV 1994

1592

DP DDCN

TRANSFORMER - OIL TEST - SURVEY

MARINE CORPS AIR STATION CHERRY POINT, NORTH CAROLINA

LOCATION/ BLDG. SERVED	AMPS PER PHASE A	B	C	N	TRANSF. MFG.	KVA RATING	SERIAL NUMBER	POLE/PAD NUMBER	OIL TEST RESULTS DIELECTRIC STRENGTH	ACID NO.	PCB PPM	CLASSIFICATION NOTES
IN STORAGE NOT IN SERVICE ROOSEVELT BLVD BLDG 95					GE		9952801	NO POLE OR PAD			<1	
IN STORAGE NOT IN SERVICE ROOSEVELT BLVD BLDG 95					S. BEND OIL SW.		31512	NO POLE OR PAD			<1	
IN STORAGE NOT IN SERVICE ROOSEVELT BLVD BLDG 95					ALLIS CHALMERS	10.0	190012	NO POLE OR PAD			3	
IN STORAGE NOT IN SERVICE ROOSEVELT BLVD BLDG 95					RCOC OIL SWITCH		16620	NO POLE OR PAD			<1	
IN STORAGE NOT IN SERVICE ROOSEVELT BLVD BLDG 95					HOWARD INDUST.	37.5	10803-0880	NO POLE OR PAD			<1	
IN STORAGE NOT IN SERVICE ROOSEVELT BLVD BLDG 95					GE	37.5	G886815-67Y	NO POLE OR PAD			<1	
IN STORAGE NOT IN SERVICE ROOSEVELT BLVD BLDG 95					WESTINGHOUSE	37.5	74AJ18897	NO POLE OR PAD			<1	
IN STORAGE NOT IN SERVICE ROOSEVELT BLVD BLDG 95								NO POLE OR PAD			45	
IN STORAGE NOT IN SERVICE ROOSEVELT BLVD BLDG 95					GE	15.0	J575868Y70A	NO POLE OR PAD			<1	
IN STORAGE NOT IN SERVICE ROOSEVELT BLVD BLDG 95					CENTRAL MOLONE	15.0	2741096-5	NO POLE OR PAD			<1	
IN STORAGE NOT IN SERVICE ROOSEVELT BLVD BLDG 95					GE	15.0	J576692Y70A	NO POLE OR PAD			<1	
IN STORAGE NOT IN SERVICE ROOSEVELT BLVD BLDG 95					CENTRAL MOLONE	15.0	2742955-1	NO POLE OR PAD			<1	
IN STORAGE NOT IN SERVICE ROOSEVELT BLVD BLDG 95					CENTRAL MOLONE	15.0	2741096-2	NO POLE OR PAD			<1	
IN STORAGE NOT IN SERVICE ROOSEVELT BLVD BLDG 95					GE	15.0	6712456	NO POLE OR PAD			450	9.30.91
IN STORAGE NOT IN SERVICE ROOSEVELT BLVD BLDG 95					GE	15.0	6704986	NO POLE OR PAD			160	9.30.91
IN STORAGE NOT IN SERVICE "C" STREET BUILDING 144								NO POLE OR PAD			45	
"C" STREET BUILDING 144					G&W OIL SWITCH	8.0		NO PAD NUMBER			<1	
"C" STREET BUILDING 144					G&W OIL SWITCH	8.0		NO PAD NUMBER			<1	
"C" STREET BUILDING 144					G&W OIL SWITCH	8.0		NO PAD NUMBER			<1	
"C" STREET BUILDING 144					G&W OIL SWITCH	8.0		NO PAD NUMBER			<1	
"C" STREET BUILDING 144					G&W OIL SWITCH	8.0		NO PAD NUMBER			<1	
"C" STREET BUILDING 144					G&W OIL SWITCH	8.0		NO PAD NUMBER			<1	
"C" STREET BUILDING 144					WESTINGHOUSE	25.0	3130491	NO PAD NUMBER			15	
"C" STREET BUILDING 144					WESTINGHOUSE	25.0	3055625	NO PAD NUMBER			45	
ROOSEVELT BLVD BLDG 95					WESTINGHOUSE	25.0	310573	NO PAD NUMBER			15	
NONE/IN STORAGE NOT IN SERVICE ROOSEVELT BLVD BLDG 95					WESTINGHOUSE	25.0	3009368	NO POLE OR PAD			5	* SOLD TO TWN
NONE/IN STORAGE NOT IN SERVICE ROOSEVELT BLVD BLDG 95					WESTINGHOUSE	25.0	3402153	NO POLE OR PAD			5	
NONE/IN STORAGE NOT IN SERVICE ROOSEVELT BLVD BLDG 95					WESTINGHOUSE	25.0	3005858	NO POLE OR PAD			5	
NONE/IN STORAGE NOT IN SERVICE					WESTINGHOUSE	25.0	3008700	NO POLE OR PAD			1	

DP DDCN

TRANSFORMER - OIL TEST - SURVEY
MARINE CORPS AIR STATION CHERRY POINT, NORTH CAROLINA

TRANSFORMER/LOCATION INFORMATION								OIL TEST RESULTS			
LOCATION/ BLDG. SERVED	AMPS PER PHASE A	B	C	N	TRANSF. MFG.	KVA RATING	SERIAL NUMBER	POLE/PAD NUMBER	DIELECTRIC STRENGTH	ACID NO.	PCB PPM	CLASSIFICATION NOTES
STREET NEAR BLDG 487					GE	45.0	C636326	POLE A14			2	
STREET BEHIND BLDG 490					WESTINGHOUSE	15.0	73AC1424	POLE 7A			15	
STREET ACROSS FROM BLDG 1880					HOWARD INDUST.	167.0	181200881	POLE 8D			2	
STREET ACROSS FROM BLDG 1880					HOWARD INDUST.	167.0	181190881	POLE 8D			3	
STREET ACROSS FROM BLDG 1880					HOWARD INDUST.	167.0	181168801	POLE 8D			3	
STREET ACROSS FROM BLDG 4257					WESTINGHOUSE	15.0	75AB	POLE A10A			10	
STREET ACROSS FROM APT A					STANDARD	5.0	89655	POLE A12A			5	
STREET ACROSS FROM APT A					WESTINGHOUSE	167.0	83A492665	POLE A12B			5	
STREET ACROSS FROM APT A					WESTINGHOUSE	167.0	83A463436	POLE A12B			5	
STREET ACROSS FROM APT A					WESTINGHOUSE	167.0	83A492664	POLE A12B			4	
MADISON DR BEHIND BLDG 498					GE	100.0	N976630YJY	POLE A89C			5	
MADISON DR BEHIND BLDG 498					GE	100.0	N976631YJY	POLE A89C			5	
MADISON DR BEHIND BLDG 498					GE	100.0	N976632YJY	POLE A89C			10	
MADISON DR BEHIND BLDG 498					WESTINGHOUSE	150.0	3100015	PAD VAULT			10	
WILSON DR FEEDS BLDG 495 NEXT TO BLDG 4254					HOWARD INDUST.	100.0	146230781	POLE A79B			5	
WILSON DR FEEDS BLDG 492 NEXT TO BLDG 4252					HOWARD INDUST.	100.0	146240781	POLE A75D			5	
WILSON DR FEEDS BLDG 493 NEXT TO BLDG 4253					HOWARD INDUST.	100.0	146210781	POLE A75F			3	
WILSON DR FEEDS BLDG 494 NEXT TO BLDG 4255					HOWARD INDUST.	100.0	146220781	POLE A67A			5	
ROOSEVELT DR SWIMMING POOL FEEDS BLDG 8471					RTE	15.0	871088778	POLE A19			5	
ROOSEVELT DR SWIMMING POOL FEEDS BLDG 8471					RTE	15.0	871088779	POLE A19			5	
ROOSEVELT DR SWIMMING POOL FEEDS BLDG 8471					RTE	15.0	871088774	POLE A19			5	
ROOSEVELT FEEDS BLDG 125					RTE	15.0	861008050	POLE 813			5	
ROOSEVELT FEEDS BLDG 125					WESTINGHOUSE	10.0	87A060877	POLE 813			4	
ROOSEVELT FEEDS BLDG 125					GE	10.0	4977167YMRA	POLE 813			4	
RIFLE RANGE RD MACS 6 RD FEEDS BLDG 1787					GE	75.0	F67708567P	POLE T80			320	2/18/92
RIFLE RANGE RD FEEDS BLDG 9300 NEAR BLDG 4049					GE	25.0	D90421659P	POLE T114			2	
RIFLE RANGE RD FEEDS BLDG 9300 NEAR BLDG 4049					GE	25.0	D90590859Y	POLE T114			3	
RIFLE RANGE RD FEEDS BLDG 9300 NEAR BLDG 4049					GE	25.0	D90590959Y	POLE T114			4	
RIFLE RANGE RD FEEDS BLDG 3972					GE	10.0	N024073YASA	POLE T121			5	
RIFLE RANGE RD FEEDS BLDG 1741					GE	10.0	N023969YASB	POLE T124			10	
RIFLE RANGE RD FEEDS BLDG 1741					GE	10.0	N023967YASB	POLE T124			10	
RIFLE RANGE RD FEEDS BLDG 1741					GE	10.0	N023970YASB	POLE T124			10	
RIFLE RANGE RD FEEDS SEW PUMPS NEAR BLDG 7989					WESTINGHOUSE	25.0	81A332201	POLE T117A			2	
RIFLE RANGE RD FEEDS SEW PUMPS NEAR BLDG 7989					WESTINGHOUSE	25.0	81A332200	POLE T117A			2	
RIFLE RANGE RD FEEDS SEW PUMPS												

10 NOV 1994

1594

DP DDCN

TRANSFORMER - OIL TEST - SURVEY
MARINE CORPS AIR STATION CHERRY POINT, NORTH CAROLINA

TRANSFORMER/LOCATION INFORMATION									OIL TEST RESULTS			
LOCATION/ BLDG. SERVED	AMPS PER PHASE A	B	C	N	TRANSF. MFG.	KVA RATING	SERIAL NUMBER	POLE/PAD NUMBER	DIELECTRIC STRENGTH	ACID NO.	PCB PPM	CLASSIFICATION NOTES
NEAR BLDG 7989					WESTINGHOUSE	25.0	81A332202	POLE T117A			3	
RIFLE RANGE RD FEEDS BLDGS 959 & 977 BETWEEN BLDGS 1056 & 977					WESTINGHOUSE	37.5	81A181472	POLE T118A			10	
RIFLE RANGE RD FEEDS BLDG 1799 ACROSS FROM AIRFIELD					GE	25.0	N024828YA8A	POLE T118C			6	
RIFLE RANGE RD FEEDS BLDG 1799 ACROSS FROM AIRFIELD					GE	25.0	N024830YA8A	POLE T118C			10	
RIFLE RANGE RD FEEDS BLDG 1799 ACROSS FROM AIRFIELD					GE	25.0	N024845YA8A	POLE T118C			10	
RIFLE RANGE RD FEEDS BLDG 3689					GE	15.0	N029880YB8A	POLE T127			10	
RIFLE RANGE RD FEEDS BLDG 926					WESTINGHOUSE	25.0	58AK00921	POLE T134			10	
RIFLE RANGE RD FEEDS BLDG 938					GE	30.0	N007069TC8A	POLE T132C			10	
BEHIND MADISON DR FEEDS BLDGS 496 & 497					HK PORTER	50.0	E15080	POLE A84			5	
BEHIND MADISON DR FEEDS BLDGS 496 & 497					HK PORTER	50.0	E15081	POLE A84			10	
BEHIND MADISON DR FEEDS BLDGS 496 & 497					HK PORTER	50.0	E15079	POLE A84			10	
ACCESS ROAD/DUFFY ROAD FEEDS BLDGS 4039 & 1304					HOWARD INDUST.	25.0	30066-1883	POLE T36B			5	
DUFFY RD COMP. FEEDS BLDG 1228					WESTINGHOUSE	15.0	58L6572	POLE X8			10	
DUFFY RD COMP. FEEDS BLDG 1228					WESTINGHOUSE	15.0	58K654	POLE X8			10	
DUFFY RD COMP. FEEDS BLDG 1228					WESTINGHOUSE	15.0	58H8069	POLE X8			5	
DUFFY RD COMP. FEEDS BLDG 1229					WESTINGHOUSE	37.5	58L13098	POLE X17			5	
DUFFY RD COMP. FEEDS BLDG 1229					GE	37.5	D996280-60Y	POLE X17			10	
DUFFY RD COMP. FEEDS BLDG 1229					WESTINGHOUSE	37.5	58L13081	POLE X17			5	
DUFFY RD COMPOUND AREA FEEDS BLDG 1230					RTE	37.5	881042097	POLE X17A			5	
DUFFY RD COMPOUND AREA FEEDS BLDG 1230					RTE	37.5	881042098	POLE X17A			3	
DUFFY RD COMPOUND AREA FEEDS BLDG 1230					RTE	37.5	881042096	POLE X17A			5	
DUFFY RD TRAINING FACILITY FEEDS BLDG UNKNOWN					WESTINGHOUSE	37.5	2836144	POLE T42			40	
DUFFY RD TRAINING FACILITY FEEDS BLDG UNKNOWN					WESTINGHOUSE	37.5	71AL10140	POLE T42			15	
DUFFY RD TRAINING FACILITY FEEDS BLDG UNKNOWN					WESTINGHOUSE	37.5	81A254328	POLE T42			5	
DUFFY RD NEAR AIRSTRIP					RTE	37.5	881068159	POLE T45			5	
DUFFY RD NEAR AIRSTRIP FEEDS BLDG 3450					GE	10.0	~6551378	POLE T44			890	8/22/91
DUFFY RD NEAR AIRSTRIP FEEDS BLDG 3450					GE	30.0	P014251	POLE T44			5	
DUFFY RD NEAR AIRSTRIP FEEDS MACS AIR RESCUE					GE	25.0	J772304K71	POLE T45D			5	
DUFFY RD NEAR AIRSTRIP FEEDS MACS AIR RESCUE					GE	25.0	J771367K71	POLE T45D			2	
DUFFY RD NEAR AIRSTRIP FEEDS												

10 NOV 1994

(95)

DP DDCN

TRANSFORMER - OIL TEST - SURVEY
MARINE CORPS AIR STATION CHERRY POINT, NORTH CAROLINA

TRANSFORMER/LOCATION INFORMATION								OIL TEST RESULTS			
LOCATION/ BLDG. SERVED	AMPS PER PHASE A	B	C	N	TRANSF. MFG.	KVA RATING	SERIAL NUMBER	POLE/PAD NUMBER	DIELECTRIC STRENGTH	ACID NO.	PCB PPM	CLASSIFICATION NOTES
MACS AIR RESCUE					GE	25.0	K196465Y71AA	POLE T45D			5	
OFFICERS SWIMMING POOL 3258					WESTINGHOUSE	100.0	3410665	PAD			10	
OFF RIFLE RANGE RD FEEDS BLDG 1646					RTE	150.0	846002431	PAD			5	
OFF ACCESS RD FEEDS BLDG 3541					GE	5.0	F56186466P	POLE T109B			785	8/22/91
OFF ACCESS RD RIDING STABLE FEEDS BLDG 3550					CENTRAL TRANS	25.0	1702208-10	POLE T120F			3	
OFF ACCESS RD FEEDS WELL 24 BLDG 3960					GE	30.0	L46757574P	POLE T13			5970	8/22/91
OFF ACCESS RD FEEDS WELL 23 BLDG 3524					GE	10.0	J109000Y69	POLE T7			5	
OFF ACCESS RD FEEDS WELL 23 BLDG 3524					GE	10.0	J109000Y69	POLE T7			5	
OFF ACCESS RD FEEDS BLDG 4223					WESTINGHOUSE	50.0	87A090651	POLE T6			3	
OFF ACCESS ROAD/VOLTAGE REG.					ALLIS CHALMERS	250.0	3-3756-02447-	POLE T2A			5	
OFF ACCESS ROAD/VOLTAGE REG.					ALLIS CHALMERS	250.0	3-3756-02447-	POLE T2A			5	
OFF ACCESS ROAD/VOLTAGE REG.					ALLIS CHALMERS	250.0	3-3756-02447-	POLE T2A			5	
OFF ACCESS ROAD/OIL SWITCH					McGRAW EDISON	-	1469	POLE T2			3	
CORNER OF ROOSEVELT & ACCESS RD					GE	10.0	J109001Y69	POLE T1			5	
CORNER OF ROOSEVELT & ACCESS RD FEEDS BLDG 3522					GE	10.0	J108996Y69	POLE T1			2	
ROOSEVELT BLVD VOLTAGE REG.					ALLIS CHALMERS	250.0	3-3735-04498-	POLE 613C			5	
ROOSEVELT BLVD VOLTAGE REG.					ALLIS CHALMERS	250.0	3-3735-02447-	POLE 613C			5	
ROOSEVELT BLVD VOLTAGE REG.					ALLIS CHALMERS	250.0	3-3735-02447-	POLE 613C			2	
ROOSEVELT BLVD & TRUMAN RD HOUSING					WESTINGHOUSE	10.0	58H7112	POLE 831			2	
ROOSEVELT BLVD & TRUMAN RD HOUSING					WESTINGHOUSE	10.0	74AK14922	POLE 831			5	
ROOSEVELT BLVD & TRUMAN RD HOUSING					WESTINGHOUSE	10.0	74AK14923	POLE 831			5	
ROOSEVELT BLVD NEAR BSA					MAGNETIC TRANS	15.0	ND14142	POLE 837			5	
WILSON DR & JOHNSON PL					WESTINGHOUSE	25.0	AK00900	POLE A183			2	
WILSON DR & JOHNSON PL					WESTINGHOUSE	50.0	77A456078	POLE A200			15	
ROOSEVELT BLVD FEEDS BSA					WESTINGHOUSE	10.0	3542032	POLE 840			2	
ROOSEVELT BLVD FEEDS BLDG 282 BOAT HOUSE					GE	15.0	6705762	POLE 842			175	3/25/92
ROOSEVELT BLVD FEEDS BLDG 282 BOAT HOUSE					WESTINGHOUSE	15.0	3176281	POLE 842			2	— SOLD TO TOWN
ROOSEVELT BLVD FEEDS BLDG 282 BOAT HOUSE					GE	15.0	6705775	POLE 842			85	3/25/92
END OF ROOSEVELT BLVD					WESTINGHOUSE	10.0	68AA7966	POLE 849			10	— SOLD TO TOWN
END OF ROOSEVELT BOAT YARD					GE	37.5	N975495YJY	POLE 870			10	
END OF ROOSEVELT BOAT YARD					GE	37.5	N975494YJY	POLE 870			5	
END OF ROOSEVELT BOAT YARD					GE	37.5	N975496YJY	POLE 870			5	
END OF ROOSEVELT FEEDS 485					WESTINGHOUSE	25.0	74AD629	POLE 845			5	
END OF ROOSEVELT FEEDS 485					WESTINGHOUSE	25.0	74AD5216	POLE 845			5	
END OF ROOSEVELT FEEDS 485					WESTINGHOUSE	25.0	74AD631	POLE 845			10	

915

DP DDCN

TRANSFORMER - OIL TEST - SURVEY
MARINE CORPS AIR STATION CHERRY POINT, NORTH CAROLINA

TRANSFORMER/LOCATION INFORMATION								OIL TEST RESULTS			
LOCATION/ BLDG. SERVED	AMPS PER PHASE A	B	C	N	TRANSF. MFG.	KVA RATING	SERIAL NUMBER	POLE/PAD NUMBER	DIELECTRIC STRENGTH	ACID NO.	PCB PPM	CLASSIFICATION NOTES
END OF ROOSEVELT FEEDS 3964					WESTINGHOUSE	112.5	6095274	PAD			10	
END OF ROOSEVELT BLDG 1020					CENTRAL	15.0	2741096-1	POLE 844			5	
END OF ROOSEVELT BLDG 1020					CENTRAL	15.0	2742955-2	POLE 844			2	
END OF ROOSEVELT BLDG 1020					CENTRAL	15.0	2740963	POLE 844			2	
ROOSEVELT HOUSING #1					WESTINGHOUSE	50.0	79A162242	POLE A217			10	
ROOSEVELT HOUSING 14 & 16					HOWARD INDUST.	50.0	9243-0780	POLE A214			10	
ROOSEVELT HOUSING 10 & 12					WESTINGHOUSE	25.0	58AK00936	POLE A213			5	
ROOSEVELT HOUSING 8 & 6 & 4					HOWARD INDUST.	37.5	10802-0880	POLE A212			10	
ROOSEVELT & LINCOLN 1					GE	37.5	M095029YLMA	POLE A205			10	
ROOSEVELT & LINCOLN 6					HOWARD INDUST.	50.0	9232-0780	POLE A204			10	
WASHINGTON DR 13					HOWARD INDUST.	50.0	9252-0780	POLE A274			10	
WASHINGTON DR 23					WESTINGHOUSE	50.0	77A501431	POLE A269			15	
WASHINGTON DR 36					DOWSER	50.0	80D1888502	POLE A266			5	
WASHINGTON DR 41					WESTINGHOUSE	37.5	81A254329	POLE A263				
WASHINGTON DR 49					WESTINGHOUSE	50.0	86A191403	POLE A262			2	
WASHINGTON DR 47					HOWARD INDUST.	50.0	9246-0780	POLE A261			15	
WASHINGTON DR 53					DOWSER	50.0	80D1949001	POLE A259			5	
OFF WASHINGTON ONTO ADAMS DR 2					WESTINGHOUSE	37.5	72AK11855	POLE A251			15	
OFF WASHINGTON ONTO ADAMS DR 8					DOWSER	50.0	80D188501	POLE A254			15	
OFF WASH. ONTO ADAMS DR 12					WESTINGHOUSE	25.0	58AK00918	POLE A255			2	
OFF WASHINGTON ONTO BUCHANAN 7					HOWARD INDUST.	50.0	92060780	POLE A248			2	
OFF WASH. ONTO BUCHANAN 11					WESTINGHOUSE	37.5	72AM16507	POLE A244			15	
OFF WASH. ONTO BUCHANAN 12					WESTINGHOUSE	37.5	71AM19308	POLE A243			5	
CORNER OF ADAMS & BUCHANAN					HOWARD INDUST.	50.0	678994780	POLE A237			5	
BUCHANAN DR 16					HOWARD INDUST.	50.0	9257-0780	POLE A236			10	
BUCHANAN DR 25					WESTINGHOUSE	37.5	7604538	POLE A235			15	
BUCHANAN 33					WESTINGHOUSE	37.5	70AM1967	POLE A234			15	
BUCHANAN 37					HOWARD INDUST.	50.0	67879-4780	POLE A233			10	
BUCHANAN 22					HOWARD INDUST.	50.0	9234-0780	POLE A229			15	
ADAMS DR 26					WESTINGHOUSE	50.0	79A162240	POLE A230			10	
CORNER OF FILLMORE & BUCHANAN					WESTINGHOUSE	50.0	81A170735	POLE A226			10	
FILLMORE DR 4 & 2					HOWARD INDUST.	50.0	9205-0780	POLE A227			5	
VAN BUREN DR 6 & 4					HOWARD INDUST.	50.0	9260-0780	POLE A246			15	
VAN BUREN DR 3 & 5					HOWARD INDUST.	50.0	9250-0780	POLE A223			10	
GARFIELD 4					HOWARD INDUST.	50.0	9219-0780	POLE A218			5	
GARFIELD 8 & 10					HOWARD INDUST.	50.0	67886-4780	POLE A219			10	
WASHINGTON DR 1					HOWARD INDUST.	37.5	67653-4780	POLE A279			10	
ROOSEVELT BLVD BLDG 107					WESTINGHOUSE	45.0	6604702	POLE 608			4100	8/22/91
ROOSEVELT BLVD OPEN FIELD					WESTINGHOUSE	37.5	82A032411	POLE 598			5	
ROOSEVELT BLVD OPEN FIELD					WESTINGHOUSE	37.5	82A032413	POLE 598			5	
ROOSEVELT BLVD OPEN FIELD					WESTINGHOUSE	37.5	82A032412	POLE 598			15	
CORNER OF SOLCUM RD & ROOSEVELT BLVD					GE	15.0	N029747YBSA	POLE 40			15	
CORNER OF SOLCUM RD & ROOSEVELT BLVD BLDG 170 FARM					COLT INDUST.	25.0	2742980-4	POLE 52			2	
CORNER OF SOLCUM RD & ROOSEVELT BLVD BLDG 170 FARM					COLT INDUST.	25.0	2742980-2	POLE 52			2	
CORNER OF SOLCUM RD &												

10 NOV 1994

LS1

DP DDCN

TRANSFORMER - OIL TEST - SURVEY
MARINE CORPS AIR STATION CHERRY POINT, NORTH CAROLINA

TRANSFORMER/LOCATION INFORMATION									OIL TEST RESULTS				
LOCATION/ BLDG. SERVED	AMPS PER PHASE A	B	C	N	TRANSF. MFG.	KVA RATING	SERIAL NUMBER	POLE/PAD NUMBER	DIELECTRIC STRENGTH	ACID NO.	PCB PPM	CLASSIFICATION NOTES	
ROOSEVELT BLVD BLDG 170 FARM					COLT INDUST.	25.0	2742980-3	POLE 52			2		
CORNER OF SOLCUM RD & ROOSEVELT BLVD BLDG 170 FARM					WESTINGHOUSE	15.0	6082208	POLE 52			25		
CORNER OF SOLCUM RD & ROOSEVELT BLVD BLDG 170 FARM					NO NAMEPLATE	7.5		POLE 53			20		
CORNER OF SOLCUM RD & ROOSEVELT BLVD VOLTAGE REG.					ALLIS CHALMERS	416.3	1-3756-43390-	POLE 87A	29	0.06	15		
CORNER OF SOLCUM RD & ROOSEVELT BLVD VOLTAGE REG.					ALLIS CHALMERS	416.3	1-3756-43390-	POLE 87A	28	0.07	25		
CORNER OF SOLCUM RD & ROOSEVELT BLVD VOLTAGE REG.					ALLIS CHALMERS	416.3	1-3756-43390-	POLE 87A	30	0.07	20		
CORNER OF WOODSIDE RD FEEDS BLDG 112 & HALIFAX RD BLDG 112					GE	15.0	6712443	POLE 177			1185	DDO	8/22/91
CORNER OF WOODSIDE RD FEEDS BLDG 112 & HALIFAX RD BLDG 112					GE	15.0	6712453	POLE 177			1145		8/22/91
WOODSIDE RD NEAR McDONALDS					WESTINGHOUSE	5.0		POLE 177			15		
WOODSIDE RD NEAR McDONALDS					GE	100.0	N399893YLTA	POLE 255			15		
CAMPER AREA					WESTINGHOUSE	37.5	3530971	POLE 358B			10		
CAMPER AREA					LINE MATERIAL	25.0	1103949	POLE 356			10		
CAMPER AREA					WESTINGHOUSE	25.0	70AB11076	POLE 354			5		
CAMPER AREA					LINE MATERIAL	25.0	1103947	POLE 366			5		
CAMPER AREA					GE	25.0	N647702-YJY	POLE 339			<1		
CAMPER AREA					WESTINGHOUSE	37.5	75AM6659	POLE 330A			<1		
BEAUFORT RD FEEDS CABLE TV					WESTINGHOUSE	50.0	81A361511	POLE 307			<1		
BEAUFORT (CANINE) FEEDS BLDG 4263					RTE	50.0	881004625	POLE 283			<1		
"E" STREET NEAR FOOD EXCHANGE					MAGNETIC TRANS	15.0	NF14235	POLE 230			1		
"E" STREET NEAR TENNIS COURTS					RTE	10.0	871106234	POLE 232			<1		
TRAILERS 16					GE	10.0	K871054Y73AA	POLE 204			1		
TRAILERS 2					PENNSYLVANIA	50.0	D5724-1	POLE 209			<1		
TRAILERS CORNER OF 17 CROSSLAND DR & HALIFAX RD					WESTINGHOUSE	5.0	68AE1560	POLE 187			1		
CROSSLAND DR & HALIFAX RD TRAILERS					WESTINGHOUSE	5.0	68AE2	POLE 187			<1		
JONES RD HOUSING 212 & 210					RTE	10.0	831113281	POLE 172			<1		
LENOIR RD HOUSING 310 & 312					RTE	10.0	831113279	POLE 145			<1		
MACON RD HOUSING 412 & 410					RTE	10.0	831113276	POLE 135			<1		
NASH RD NEAR TRAILERS					WESTINGHOUSE	10.0	3545768	POLE 111			30*	SOLD TO TWN	
NASH RD NEAR TRAILERS					WESTINGHOUSE	10.0	2048937	POLE 111			7		
NASH RD NEAR TRAILERS					WESTINGHOUSE	10.0	3165943	POLE 111			25		
ONSLOW RD GAR. AREA BLDG 1219					WESTINGHOUSE	100.0	86A423244	POLE 97A			<1		
OFF ROOSEVELT BLVD "F" STREET BALL FIELD					MAGNETIC TRANS	15.0	NF14233	POLE 69			<1		
"F" STREET BALL FIELD					GE	10.0	P02030YLY	POLE 66A			<1		
"F" STREET BLDG 11 WELL 9					LINE MATERIAL	10.0	G1660614	POLE 74			<1		
"F" STREET BLDG 11 WELL 9					LINE MATERIAL	10.0	G1660618	POLE 74			<1		
"F" STREET BLDG 11 WELL 9					LINE MATERIAL	10.0	G1660634	POLE 74			<1		
"F" STREET BLDG 1011					WESTINGHOUSE	50.0	82A202738	POLE 85B			<1		

10 NOV 1994

8655

DP DDCN

TRANSFORMER - OIL TEST - SURVEY
MARINE CORPS AIR STATION CHERRY POINT; NORTH CAROLINA

TRANSFORMER/LOCATION INFORMATION									OIL TEST RESULTS			
LOCATION/ BLDG. SERVED	AMPS PER PHASE A	B	C	N	TRANSF. MFG.	KVA RATING	SERIAL NUMBER	POLE/PAD NUMBER	DIELECTRIC STRENGTH	ACID NO.	PCB PPM	CLASSIFICATION NOTES
"F" STREET BLDG 1011					WESTINGHOUSE	50.0	82A183289	POLE 85B			<1	
"F" STREET BLDG 1011					WESTINGHOUSE	50.0	82A202739	POLE 85B			<1	
ROOSEVELT BEHIND GARAGE 76					WESTINGHOUSE	25.0	62AA1173	POLE 1214A			<1	
ROOSEVELT BEHIND GARAGE 76					WESTINGHOUSE	25.0	66AK5422	POLE 1214A			<1	
ROOSEVELT BLVD BEHIND MOVIE THEATER					WESTINGHOUSE	25.0	64AK5429	POLE 1214A			<1	
ROOSEVELT BLVD BEHIND POINT AFTER					WESTINGHOUSE	25.0	74AD619	POLE 389			N/S	
ROOSEVELT BLVD WELL 14 BLDG 113					WESTINGHOUSE	15.0	5011559	POLE 399			N/S	
ROOSEVELT BLVD WELL 14 BLDG 113					WESTINGHOUSE	10.0	14H650	POLE 398			N/S	
ROOSEVELT BLVD WELL 14 BLDG 113					WESTINGHOUSE	15.0	50F4125	POLE 398			N/S	
ROOSEVELT BLVD WELL 15 BLDG 7					GE	30.0	L467576-74P	POLE 430			65	2-18-92
HALIFAX RD HOUSE 112 & 114					RTE	167.0	831128500	PAD	29	0.01		
HALIFAX RD HOUSE 110 & 112					RTE	10.0	83113278	POLE 182			<1	
ROOSEVELT BLVD BLDG 4259					WESTINGHOUSE	5.0	3122534	POLE 375			60	2-18-92
ROOSEVELT BLVD BLDG 86					GE	15.0	K98894573AA	POLE 445			<1	
ROOSEVELT BLVD SWITCH					McGRAW EDISON		1488	POLE 446			<1	
ROOSEVELT BLVD TRASH DUMP					WESTINGHOUSE	25.0	60AK02612	POLE 460			230	9-30-91
ROOSEVELT BLVD TRASH DUMP					WESTINGHOUSE	25.0	58AK00883	POLE 460			<1	
ROOSEVELT BLVD TRASH DUMP					WESTINGHOUSE	25.0	58AK00353	POLE 460			5	
CONST. TRAILER NEAR McDONALDS					GE	37.5	N975N93YJY	POLE 227			<1	
ROOSEVELT BLVD BLDG 96					WESTINGHOUSE	25.0	58AK00927	POLE 521			15	
ROOSEVELT BLVD BLDG 96					WESTINGHOUSE	25.0	58AK00876	POLE 521			<1	9-30-91
ROOSEVELT BLVD BLDG 96					WESTINGHOUSE	25.0	58AK00872	POLE 521			130	
ROOSEVELT BLVD BLDG 97					WESTINGHOUSE	50.0	84A320603	POLE 423			2	
ROOSEVELT BLVD BLDG 97					WESTINGHOUSE	50.0	84AK320605	POLE 423			<1	
ROOSEVELT BLVD BLDG 97					WESTINGHOUSE	50.0	84A272910	POLE 423			<1	
ROOSEVELT BLVD BLDG 93					WESTINGHOUSE	50.0	92450780	POLE 526			<1	
ROOSEVELT BLVD BLDG 251					WESTINGHOUSE	25.0	77A181790	POLE 559A			<1	
ROOSEVELT BLVD BLDG 251					WESTINGHOUSE	25.0	74AF9603	POLE 559A			<1	
ROOSEVELT BLVD BLDG 251					WESTINGHOUSE	25.0	74AF9599	POLE 559A			<1	
ROOSEVELT BLVD BLDG 87					WESTINGHOUSE	37.5	3698880	POLE 524A			2	
ROOSEVELT BLVD BLDG 87					WESTINGHOUSE	37.5	3698879	POLE 524A			4	
ROOSEVELT BLVD BLDG 87					WESTINGHOUSE	37.5	3698881	POLE 524A			3	
HOUSING GARFIELD DR 3 & 5					WESTINGHOUSE	37.5	58D10654	POLE 278A			10	
HOUSING GARFIELD DR 7 & 9					HOWARD INDUST.	50.0	9258-0780	POLE 277A			<1	
BEHIND HOUSING CORNER OF WILSON & BUCHANAN					GE	37.5	D996281-60Y	POLE 188A			<1	
OFF WILSON DR BEHIND HOUSE 336					GE	50.0	D994799-60Y	POLE 142A			<1	
OFF WILSON DR BEHIND HOUSE 335					GE	15.0	N029879YBSA	POLE 141A			<1	
OFF WILSON DR BEHIND HOUSE 334					GE	50.0	F901370-64Y	POLE 140A			<1	
OFF WILSON DR BEHIND HOUSE 334					GE	50.0	F901373-64Y	POLE 145A			<1	
OFF WILSON DR BLDG 897					CENTRAL MOLONE	10.0	2731807-4	POLE 198A			<1	
OFF WILSON DR BLDG 897					WESTINGHOUSE	10.0	58K1683	POLE 198A			<1	
OFF WILSON DR BLDG 897					BISLER ENG.	10.0	52430EF	POLE 198A			2540	9-04-91

10 NOV 1994

1599

DP DDCN

TRANSFORMER - OIL TEST - SURVEY
MARINE CORPS AIR STATION CHERRY POINT, NORTH CAROLINA

TRANSFORMER/LOCATION INFORMATION								OIL TEST RESULTS				
LOCATION/ BLDG. SERVED	AMPS PER PHASE A	B	C	N	TRANSF. MFG.	KVA RATING	SERIAL NUMBER	POLE/PAD NUMBER	DIELECTRIC STRENGTH	ACID NO.	PCB PPM	CLASSIFICATION NOTES
TRIANGLE WILSON DR HOUSING 342					GE	50.0	F901372-64Y	POLE 48A			<1	
WILSON DR HOUSE 345					GE	37.5	F900790-64Y	POLE 44A			<1	
WILSON DR HOUSE 348					WESTINGHOUSE	25.0	58AK01513	POLE 41A			<1	
JEFFERSON DR HOUSE 300					WESTINGHOUSE	25.0	62AA1176	POLE 26A			<1	
JEFFERSON DR HOUSE 303					WESTINGHOUSE	25.0	3005613	POLE 28A			5	
JEFFERSON DR HOUSE 305					GE	25.0	6550425	POLE 30A			585	9.04.91
JEFFERSON DR HOUSE 307					GE	37.5	F902214-64Y	POLE 32A			<1	
JEFFERSON DR HOUSE 309					GE	37.5	F900781-64Y	POLE 34A			<1	
JEFFERSON DR HOUSE 311					WESTINGHOUSE	50.0	86A191404	POLE 37A			<1	
JEFFERSON DR HOUSE 315					WESTINGHOUSE	25.0	3105785	POLE 39A			40	
JEFFERSON DR HOUSE 315					GE	50.0	F901368-64Y	POLE 39A			<1	
JEFFERSON DR HOUSE 315					WESTINGHOUSE	25.0	3005619	POLE 39A			10	
JEFFERSON DR HOUSE 321					GE	50.0	L728473Y74AA	POLE A65A			<1	
JEFFERSON DR HOUSE 321					GE	50.0	L728472Y74AA	POLE A65A			<1	
JEFFERSON DR HOUSE 321					GE	50.0	L728474Y74AA	POLE A65A			<1	
JEFFERSON DR HOUSE 323					GE	37.5	F9002213-64Y	POLE 63A			<1	
JEFFERSON DR HOUSE 324					WESTINGHOUSE	10.0	74AB8689	POLE 62A			<1	
JEFFERSON DR HOUSE 324					WESTINGHOUSE	10.0	74AB8671	POLE 62A			<1	
JEFFERSON DR HOUSE 325					WESTINGHOUSE	25.0	3105723	POLE 60A			20	
JEFFERSON DR HOUSE 329					HOWARD INDUST.	37.5	67654-4780	POLE 57A			<1	9.30.91
JEFFERSON DR HOUSE 330					WESTINGHOUSE	25.0	58AK00917	POLE 55A			130	
McKINLEY DR HOUSE 4					WESTINGHOUSE	50.0	77A501430	POLE 281A			<1	
McKINLEY DR HOUSE 12					HOWARD INDUST.	50.0	9249-0780	POLE 284A			<1	
McKINLEY DR HOUSE 5					HOWARD INDUST.	50.0	67867-4780	POLE 285A			<1	
McKINLEY DR HOUSE 18					HOWARD INDUST.	50.0	9235-0780	POLE 287A			<1	
TYLER DR HOUSE 4					DOWZER	50.0	80D888503	POLE 290A			<1	
TYLER DR HOUSE 3					HOWARD INDUST.	50.0	67875-4780	POLE 291A			<1	
TYLER DR HOUSE 8					WESTINGHOUSE	25.0	58AK00908	POLE 292A			<1	
BEGINNING OF CAPE HEART HOUSING ALEXANDER RD 1					WESTINGHOUSE	25.0	58AK00916	POLE 145B			<1	
BEGINNING OF CAPE HEART HOUSING ALEXANDER RD 1					WESTINGHOUSE	25.0	58AK00943	POLE 145B			<1	
BEGINNING OF CAPE HEART HOUSING ALEXANDER RD 3					HOWARD INDUST.	37.5	10792-0880	POLE 146B			<1	
ALEXANDER ROAD & STANLEY ROAD BURKE DRIVE 3					HOWARD INDUST.	37.5	10804-0880	POLE 149B			<1	
STANLEY RD 12					HOWARD INDUST.	37.5	10794-0880	POLE 152B			<1	
STANLEY RD JUST PAST GUILFORD RD BLDG 3552					CENTRAL TRANS	25.0	1702208-9	POLE B144C			<1	
STANLEY RD JUST PAST GUILFORD RD BLDG 3552					CENTRAL TRANS	25.0	1702208-2	POLE B144C			<1	
STANLEY RD JUST PAST GUILFORD RD BLDG 3552					CENTRAL TRANS	25.0	1702208-5	POLE B144C			<1	
GUILFORD RD 6					HOWARD INDUST.	37.5	10809-0880	POLE 142B			<1	
GUILFORD RD BEHIND 12 & 14					McGRAW EDISON	15.0	73ZL057002	POLE 139B			<1	
GUILFORD RD BLDG 3144					HOWARD INDUST.	50.0	9233-0780	POLE 139B			<1	
GUILFORD RD BEHIND HOUSE 16&18					HOWARD INDUST.	37.5	10800-0880	POLE 138B			<1	
GUILFORD RD BEHIND HOUSE 22&24					WESTINGHOUSE	25.0	58AK00923	POLE 135B			2	

1600

10 NOV 1994

DP DDCN

TRANSFORMER - OIL TEST - SURVEY
MARINE CORPS AIR STATION CHERRY POINT, NORTH CAROLINA

TRANSFORMER/LOCATION INFORMATION									OIL TEST RESULTS			
LOCATION/ BLDG. SERVED	AMPS PER PHASE A	B	C	N	TRANSF. MFG.	KVA RATING	SERIAL NUMBER	POLE/PAD NUMBER	DIELECTRIC STRENGTH	ACID NO.	PCB PPM	CLASSIFICATION NOTES
.FORD RD BEHIND HOUSE 22&24					WESTINGHOUSE	25.0	58AK02675	POLE 135B			<1	
\WBA RD 8					WESTINGHOUSE	25.0	58AK02592	POLE 134B			<1	
\WBA RD 12					WESTINGHOUSE	25.0	58AK00888	POLE 133B			<1	
RD 7					WESTINGHOUSE	37.5	58D10667	POLE 132B			10	
RD 1					WESTINGHOUSE	25.0	58AM00595	POLE 130B			<1	
(ANDER RD 11					GE	37.5	M950259YKR9	POLE 129B			<1	
(ANDER RD 5					WESTINGHOUSE	37.5	76A091554	POLE 128B			<1	
(ANDER RD 15					GE	37.5	M635891YJPA	POLE 127B			<1	
(E RD 1					WESTINGHOUSE	25.0	58AM00600	POLE 126B			20	
(E RD 3					WESTINGHOUSE	25.0	58AK00940	POLE 125B			<1	
RE RD 3					WESTINGHOUSE	25.0	58AK00932	POLE 125B			<1	
/EEN STANLEY & DURHAM 16&18					WESTINGHOUSE	25.0	58AK00347	POLE 177B			<1	
/EEN STANLEY & DURHAM 16&18					WESTINGHOUSE	25.0	58AK01512	POLE 177B			<1	
/EEN STANLEY & DURHAM 20&22					WESTINGHOUSE	25.0	59AK00869	POLE 178B			<1	
WEEN STANLEY & DURHAM 20&22					WESTINGHOUSE	25.0	58AK02582	POLE 178B			<1	
/EEN STANLEY & DURHAM 24&26					WESTINGHOUSE	50.0	74AB14289	POLE 179B			<1	
/EEN STANLEY & DURHAM 28&30					WESTINGHOUSE	25.0	58AK02589	POLE 181B			<1	
/EEN STANLEY & DURHAM 28&30					HOWARD INDUST.	37.5	10803-0880	POLE 181B			<1	
WEEN STANLEY & DURHAM 32&34					WESTINGHOUSE	25.0	58AK01529	POLE 183B			<1	
/EEN STANLEY & DURHAM 32&34					WESTINGHOUSE	25.0	58AK00958	POLE 183B			<1	
WEEN STANLEY & DURHAM 36&38					HOWARD INDUST.	37.5	10801-0880	POLE 184B			<1	
WEEN STANLEY & DURHAM 40&42					WESTINGHOUSE	25.0	58AK02604	POLE 185B			<1	
WEEN STANLEY & DURHAM 40&42					WESTINGHOUSE	25.0	58AK00857	POLE 185B			<1	
WEEN STANLEY & DURHAM 44&46					HOWARD INDUST.	50.0	92280-0780	POLE 187B			<1	
IND VANCE RD 15 & 7					WESTINGHOUSE	50.0	79A196018	POLE 165B			<1	
IND VANCE RD 9 & 11					WESTINGHOUSE	37.5	3522948	POLE 161B			10	
IND VANCE RD 5 & 7					WESTINGHOUSE	25.0	58AK00924	POLE 160B			<1	
IND VANCE RD 1 & 3					WESTINGHOUSE	25.0	58AK00890	POLE 159B			<1	
WEEN VANCE & STANLEY 4 & 6					WESTINGHOUSE	25.0	58AK00371	POLE 176B			<1	
WEEN VANCE & STANLEY 4 & 6					WESTINGHOUSE	25.0	58AK02584	POLE 176B			<1	
WEEN VANCE & STANLEY 8 & 10					WESTINGHOUSE	50.0	81A170731	POLE 175B			<1	
WEEN VANCE & STANLEY 10&12					WESTINGHOUSE	25.0	58AK00861	POLE 173B			<1	
WEEN VANCE & STANLEY 10&12					WESTINGHOUSE	25.0	58AK02599	POLE 173B			<1	
WEEN VANCE & STANLEY 14&16					WESTINGHOUSE	15.0	58F1576	POLE 172B			10	
WEEN VANCE & STANLEY 16&18					WESTINGHOUSE	25.0	58AK00894	POLE 171B			<1	
WEEN VANCE & STANLEY 18&20					HOWARD INDUST.	50.0	67880-4780	POLE 170B			<1	
WEEN DURHAM & GUILFORD & 20					HOWARD INDUST.	37.5	67656-4780	POLE 188B			<1	
WEEN DURHAM & GUILFORD & 24					WESTINGHOUSE	25.0	58AK00385	POLE 189B			<1	
WEEN DURHAM & GUILFORD & 24					WESTINGHOUSE	25.0	58AK00906	POLE 189B			<1	
WEEN DURHAM & GUILFORD & 24					HOWARD INDUST.	50.0	67871-4780	POLE 191B			<1	
WEEN DURHAM & GUILFORD & 20					HOWARD INDUST.	50.0	92381-0780	POLE 192B			<1	
WEEN DURHAM & GUILFORD & 16					HOWARD INDUST.	50.0	9204-0780	POLE 193B			<1	

DP DDCN

TRANSFORMER - OIL TEST - SURVEY
MARINE CORPS AIR STATION CHERRY POINT, NORTH CAROLINA

TRANSFORMER/LOCATION INFORMATION									OIL TEST RESULTS			
LOCATION/ BLDG. SERVED	AMPS PER PHASE A	B	C	N	TRANSF. MFG.	KVA RATING	SERIAL NUMBER	POLE/PAD NUMBER	DIELECTRIC STRENGTH	ACID NO.	PCB PPM	CLASSIFICATION NOTES
TWEEN DURHAM & GUILFORD & 12					HOWARD INDUST.	50.0	87872-4780	POLE 194B			<1	
TWEEN DURHAM & GUILFORD 284					HOWARD INDUST.	50.0	67876-4780	POLE 195B			<1	
TWEEN DURHAM & GUILFORD 688					HOWARD INDUST.	50.0	9223-0780	POLE 196B			<1	
TWEEN DURHAM & GUILFORD 284					HOWARD INDUST.	50.0	9231-0780	POLE 197B			<1	
DG 159					RE UPTEGRAFF	225.0	[redacted]	PAD	[redacted]		950365	LDO. 11.29.89
VAL AIR REWORK FACILITY HIND BLDG 3402					NIAGARA TRANS	37.5	22472	PLATFORM 494B			3	
VAL AIR REWORK FACILITY HIND BLDG 3402					NAGARA TRANS	37.5	22474	PLATFORM 494B			<1	
VAL AIR REWORK FACILITY HIND BLDG 3402					GE	25.0	K147586Y71AA	PLATFORM 494A			<1	
VAL AIR REWORK FACILITY HIND BLDG 3402					GE	25.0	K145014Y71AA	PLATFORM 494A			<1	
VAL AIR REWORK FACILITY HIND BLDG 3402					GE	25.0	K166149Y71AA	PLATFORM 494A			<1	
F "A" AVENUE CONSTRUCTION TE FEEDS BLDG 3987					HOWARD INDUST.	75.0	63902-4382	POLE 501			<1	
F "A" AVENUE CONSTRUCTION TE FEEDS BLDG 3987					HOWARD INDUST.	75.0	63901-4382	POLE 501			<1	
F "A" AVENUE CONSTRUCTION TE FEEDS BLDG 3987					HOWARD INDUST.	75.0	63900-4382	POLE 501			<1	
ONG SIDE OF RAILROAD TRACKS					GE	25.0	E904033-62Y	POLE 483			<1	
F "A" AVENUE CONST. TRAILERS					McGRAW EDISON	10.0	74TM003001	NEW POLE NO NUMBER			<1	
F "A" AVENUE CONST. TRAILERS					GE	10.0	L999318YJMA	NEW POLE NO NUMBER			<1	
DG 1650 SPARE PARTS					GE	15.0	L134056Y73AA	POLE 480B			<1	
EDS BLDG 154					GE	25.0	F387887-63Y	POLE 480A			<1	
EDS BLDG 154					GE	25.0	F3878878	POLE 480A			<1	
EDS BLDG 154					GE	25.0	6818678	POLE 480A			<1	
ELD BEHIND CUNNINGHAM BLVD					WESTINGHOUSE	25.0	58AM00576	POLE 480F			<1	
ATION ORDNANCE WHITE BLDG					WESTINGHOUSE	25.0	72AK17397	POLE 18			<1	
ATION ORDNANCE WHITE BLDG					WESTINGHOUSE	25.0	72AK17396	POLE 18			<1	
ATION ORDNANCE WHITE BLDG					WESTINGHOUSE	25.0	72AK17406	POLE 18			<1	
ATION ORDNANCE BLDG 1230					STANDARD TRANS	50.0	148369	PLATFORM NO POLE NUMBER			<1	
ATION ORDNANCE BLDG 1230					STANDARD TRANS	50.0	148365	PLATFORM NO POLE NUMBER			<1	
ATION ORDNANCE BLDG 1230					STANDARD TRANS	50.0	148367	PLATFORM NO POLE NUMBER			<1	
ATION ORDNANCE BLDG 4267					GE	15.0	N175917YLSA	POLE 5			<1	
ATION ORDNANCE BLDG 4266					GE	15.0	N175914YLSA	POLE 8			<1	
OLCUM RD ACROSS FROM AIN SUBSTATION					RTE	10.0	821047627	POLE 3A			<1	
OLCUM RD ACROSS FROM AIN SUBSTATION					CENTRAL MOLONE	10.0	2732952-3	POLE 26A			<1	
OLCUM RD ACROSS FROM AIN SUBSTATION					CENTRAL MOLONE	10.0	2732838-2	POLE 26A			<1	
OLCUM RD ACROSS FROM AIN SUBSTATION					McGRAW EDISON	10.0	85NB103	POLE 26A			<1	
AIN SUBSTATION BLDG 124					WESTINGHOUSE	25.0	58AK00948	POLE 26C			<1	
AIN SUBSTATION BLDG 124					WESTINGHOUSE	25.0	58AK02586	POLE 26C			<1	

10 NOV 1994

1602

DP DDCN

TRANSFORMER - OIL TEST - SURVEY

MARINE CORPS AIR STATION CHERRY POINT, NORTH CAROLINA

TRANSFORMER/LOCATION INFORMATION									OIL TEST RESULTS			
LOCATION/ BLDG. SERVED	AMPS PER PHASE A	B	C	N	TRANSF. MFG.	KVA RATING	SERIAL NUMBER	POLE/PAD NUMBER	DIELECTRIC STRENGTH	ACID NO.	PCB PPM	CLASSIFICATION NOTES
I SUBSTATION BLDG 124					WESTINGHOUSE	25.0	58AM00592	POLE 26C			<1	
:UM RD BEHIND TANK FARM B					GE	15.0	0904987	POLE 566C			160	10·22·91
:UM RD BEHIND TANK FARM B					GE	15.0	6712434	POLE 566C			185	9·30·91
:UM RD BEHIND TANK FARM B					GE	15.0	6712429	POLE 566C			185	9·30·91
2ND AVENUE NEAR CHAPEL					WESTINGHOUSE	300.0	3401796				5	
2ND AVENUE NEAR CHAPEL					WESTINGHOUSE SWITCH		3401796				2	
2ND AVENUE NEAR CHAPEL					ALLIS CHALMERS	250.0	1792415				10	
2ND AVENUE NEAR CHAPEL					ALLIS CHALMERSSWITCH		1792415				<1	
:RAFT FUELING AREA												
: 1747					WESTINGHOUSE	25.0	72AE8724	POLE 579			<1	
:RAFT FUELING AREA												
: 1738					WESTINGHOUSE	25.0	75AE4899	POLE 580			<1	
:RAFT FUELING AREA												
: 1738					WESTINGHOUSE	25.0	74AD-625	POLE 580			75	9·30·91
:RAFT FUELING AREA												
: 1738					GE	25.0	G472802-66Y	POLE 580			<1	SOLD TO TWN
:K REPAIR BLDG 121					WESTINGHOUSE	37.5	3916930	POLE 582			5	
:K REPAIR BLDG 121					WESTINGHOUSE	37.5	58D10667	POLE 582			6	
:K REPAIR BLDG 121					WESTINGHOUSE	37.5	3389704	POLE 582			30	
E HEART HOUSING STANLEY												
D FEEDS BLDG 3142					LINE MATERIAL	25.0	1103946	POLE 343B			<1	
E HEART HOUSING STANLEY												
D FEEDS BLDG 3142					WESTINGHOUSE	25.0	3174506	POLE 343B			<1	
E HEART HOUSING STANLEY												
D FEEDS BLDG 3142					WESTINGHOUSE	25.0	3392386	POLE 343B			<1	
NLEY RD BLDG 19 & 21					WESTINGHOUSE	37.5	80A3302-4	POLE 367B			<1	
RITUCK CIRCLE BLDG 1 & 3					WESTINGHOUSE	25.0	58AK00919	POLE 368B			<1	
RITUCK CIRCLE BLDG 3 & 5					WESTINGHOUSE	25.0	74AB5737	POLE 369B			<1	
RITUCK CIRCLE BLDG 2 & 4					HOWARD INDUST.	25.0	9202-0780	POLE 370B			3	
RITUCK CIRCLE BLDG 2 & 4					WESTINGHOUSE	25.0	58E8369	POLE 370B			<1	
THAM RD BLDG 22 & 24					HOWARD INDUST.	25.0	9200-0780	POLE 371B			<1	
THAM RD BLDG 20					WESTINGHOUSE	25.0	58AK00907	POLE 372B			<1	
THAM RD BLDG 18 & 19					WESTINGHOUSE	25.0	58AK00935	POLE 373B			<1	
THAM RD BLDG 12 & 14					WESTINGHOUSE	25.0	58AK02603	POLE 375B			<1	
THAM RD BLDG 8 & 10					HOWARD INDUST.	50.0	9253-0780	POLE 376B			<1	
WEEN HARNETT & CHATHAM RD 11					WESTINGHOUSE	50.0	79A162241	POLE 359B			<1	
WEEN HARNETT & CHATHAM RD & 15					WESTINGHOUSE	37.5	70AL6429	POLE 361B			40	
WEEN HARNETT & CHATHAM RD & 9					WESTINGHOUSE	37.5	70AL10141	POLE 362B			<1	
WEEN HARNETT & CHATHAM RD & 23					WESTINGHOUSE	25.0	59AJ00864	POLE 363B			<1	
WEEN HARNETT & CHATHAM RD & 23					WESTINGHOUSE	25.0	58AK00902	POLE 363B			<1	
WEEN HARNETT & CHATHAM RD & 27					HOWARD INDUST.	25.0	9203-0780	POLE 364B			<1	
WEEN HARNETT & CHATHAM RD												

1609

DP DDCN

TRANSFORMER - OIL TEST - SURVEY

MARINE CORPS AIR STATION CHERRY POINT, NORTH CAROLINA

TRANSFORMER/LOCATION INFORMATION								OIL TEST RESULTS			
LOCATION/ BLDG. SERVED	AMPS PER PHASE A	B	C	N	TRANSF. MFG.	KVA RATING	SERIAL NUMBER	POLE/PAD NUMBER	DIELECTRIC STRENGTH	ACID NO.	PCB CLASSIFICATION PPM	NOTES
& 27					WESTINGHOUSE	25.0	58AK00880	POLE 364B			<1	
TWEEN HARNETT & CHATHAM RD												
& 31					WESTINGHOUSE	25.0	58AK00378	POLE 365B			<1	
TWEEN HARNETT & CHATHAM RD												
& 31					WESTINGHOUSE	25.0	9199-0780	POLE 365B			<1	
TWEEN GATES & HARNETT BLDG 2					WESTINGHOUSE	25.0	C7212V25L5A	POLE 345B			<1	
TWEEN GATES & HARNETT												
NG 6 & 8					HOWARD INDUST.	37.5	10793-0880	POLE 347B			<1	
TWEEN GATES & HARNETT												
NG 10 & 12					WESTINGHOUSE	25.0	62AA1174	POLE 348B			<1	
TWEEN GATES & HARNETT												
NG 10 & 12					WESTINGHOUSE	25.0	58AK02602	POLE 348B			<1	
TWEEN GATES & HARNETT												
NG 16 & 18					WESTINGHOUSE	25.0	58AK00941	POLE 353B			<1	
TWEEN GATES & HARNETT												
NG 18					HOWARD INDUST.	50.0	67895-4780	POLE 354B			<1	
TWEEN GATES & HARNETT												
NG 20 & 22					WESTINGHOUSE	25.0	58AK02608	POLE 355B			<1	
TWEEN GATES & HARNETT												
NG 20 & 22					WESTINGHOUSE	25.0	58AK00913	POLE 355B			<1	
TES & FORSYTH BLDG 21 & 9					HOWARD INDUST.	37.5	10795-0880	POLE 298B			<1	
TES & FORSYTH BLDG 13					WESTINGHOUSE	37.5	73AK18207	POLE 296B			<1	
TES & FORSYTH BLDG 11					WESTINGHOUSE	25.0	58AK02585	POLE 295B			<1	
TES & FORSYTH BLDG 5 & 7					WESTINGHOUSE	50.0	77A451263	POLE 294B			<1	
TES & FORSYTH BLDG 1 & 3					HOWARD INDUST.	50.0	9212-0780	POLE 293B			<1	
RSYTH & DAVIDSON BLDG 1 & 3					WESTINGHOUSE	50.0	79A16234	POLE 291B			<1	
RSYTH & DAVIDSON BLDG 5 & 7					WESTINGHOUSE	25.0	70A311882	POLE 290B			30	
RSYTH & DAVIDSON BLDG 5 & 7					WESTINGHOUSE	25.0	58AK02573	POLE 290B			<1	
RSYTH & DAVIDSON BLDG 9 & 11					WESTINGHOUSE	25.0	58AK02600	POLE 289B			<1	
RSYTH & DAVIDSON BLDG 9 & 11					WESTINGHOUSE	25.0	58AK02596	POLE 289B			<1	
RSYTH & DAVIDSON BLDG 11&13					HOWARD INDUST.	50.0	67896-4780	POLE 288B			<1	
RSYTH & DAVIDSON BLDG 15&17					WESTINGHOUSE	37.5	67AL-8988	POLE 287B			<1	
RSYTH & DAVIDSON BLDG 21&19					WESTINGHOUSE	25.0	58AK00881	POLE 286B			<1	
RSYTH & DAVIDSON BLDG 27&25					WESTINGHOUSE	25.0	58AK02579	POLE 285B			<1	
RSYTH & DAVIDSON BLDG 27&25					WESTINGHOUSE	25.0	58AK00947	POLE 285B			<1	
VIDSON & CATAWBA BLDG 30&28					HOWARD INDUST.	37.5	67657-4780	POLE 212B			<1	
VIDSON & CATAWBA BLDG 28&26					WESTINGHOUSE	25.0	58AK02607	POLE 210B			<1	
VIDSON & CATAWBA BLDG 26&24					HOWARD INDUST.	25.0	9197-0780	POLE 209B			10	
VIDSON & CATAWBA BLDG 24&22					WESTINGHOUSE	25.0	58AK00867	POLE 208B			<1	
VIDSON & CATAWBA BLDG 24&22					WESTINGHOUSE	25.0	58AK01505	POLE 208B			<1	
VIDSON & CATAWBA BLDG 20					HOWARD INDUST.	50.0	67878-4780	POLE 207B			<1	
VIDSON & CATAWBA BLDG 14&16					WESTINGHOUSE	15.0	58F1582	POLE 205B			7	
VIDSON & CATAWBA BLDG 14&16					WESTINGHOUSE	25.0	58AM00589	POLE 205B			<1	
VIDSON & CATAWBA BLDG 12&14					WESTINGHOUSE	15.0	58F1563	POLE 203B			2	
VIDSON & CATAWBA BLDG 12&14					WESTINGHOUSE	15.0	58M7390	POLE 203B			<1	
VIDSON & CATAWBA BLDG 8 & 10					WESTINGHOUSE	25.0	58AK00364	POLE 202B			<1	
VIDSON & CATAWBA BLDG 4 & 6					HOWARD INDUST.	50.0	67869-4780	POLE 201B			<1	
VIDSON & CATAWBA BLDG 2 & 4					WESTINGHOUSE	37.5	71AM716	POLE 200B			<1	

DP DDCN

10 NOV 84

1604

TRANSFORMER - OIL TEST - SURVEY

MARINE CORPS AIR STATION CHERRY POINT, NORTH CAROLINA

TRANSFORMER/LOCATION INFORMATION								OIL TEST RESULTS			
LOCATION/ BLDG. SERVED	AMPS PER PHASE A	B	C	N	TRANSF. MFG.	KVA RATING	SERIAL NUMBER	POLE/PAD NUMBER	DIELECTRIC STRENGTH	ACID NO.	PCB PPM	CLASSIFICATION NOTES
ORE & STOKES BLDG 24 & 26					WESTINGHOUSE	37.5	73AK-4681	POLE 119B			<1	
ORE & STOKES BLDG 21					HOWARD INDUST.	37.5	10798-0880	POLE 120B			<1	
ORE & STOKES BLDG 19					WESTINGHOUSE	25.0	58AM00597	POLE 121B			<1	
ORE & STOKES BLDG 2 & 17					HOWARD INDUST.	37.5	10799-0880	POLE 122B			<1	
TOKES & CHATHAM BLDG 3 & 30					HOWARD INDUST.	50.0	9251-0780	POLE 116B			<1	
LEXANDER & CHATHAM CORNER					WESTINGHOUSE	50.0	79A162244	POLE 114B			<1	
ETWEEN ALEXANDER & CHATHAM LDG 29 & 27					WESTINGHOUSE	37.5	73AB10309	POLE 113B			<1	— SOLD TO TWN
ETWEEN ALEXANDER & CHATHAM LDG 31 & 33					HOWARD INDUST.	50.0	67881-4780	POLE 108B			<1	
ETWEEN ALEXANDER & CHATHAM LDG 33 & 35					HOWARD INDUST.	50.0	9261-0780	POLE 107B			<1	
ETWEEN ALEXANDER & CHATHAM LDG 39					WESTINGHOUSE	37.5	72AH23806	POLE 106B			<1	
ETWEEN ALEXANDER & CHATHAM LDG 43					HOWARD INDUST.	50.0	67889-4780	POLE 105B			<1	
ETWEEN ALEXANDER & CHATHAM LDG 45 & 47					HOWARD INDUST.	50.0	67897-4780	POLE 104B			<1	
ETWEEN ALEXANDER & CHATHAM LDG 58					WESTINGHOUSE	25.0	58AK01502	POLE 102B			<1	
ETWEEN ALEXANDER & CHATHAM LDG 60 & 62					WESTINGHOUSE	25.0	58AK00879	POLE 101B			<1	
ATER FILTRATION PLANT					GE	500.0	B973559	PAD	33	0.03	110	3/25/92
ATER FILTRATION PLANT					WESTINGHOUSE	OCB	2-5Y6004	PAD	35	0.02	<1	
ATER FILTRATION PLANT					WESTINGHOUSE	OCB	2-5Y6004	PAD	34	0.01	<1	
ATER FILTRATION PLANT					WESTINGHOUSE	OCB	2-5Y6004		32	0.01	<1	
ETWEEN CATAWBA & DAVIDSON LDG 33					WESTINGHOUSE	37.5	69AJ15647	POLE 214B			30	
ETWEEN CATAWBA & DAVIDSON LDG 37 & 39					WESTINGHOUSE	37.5	65AH13824	POLE 215B			<1	
ETWEEN CATAWBA & DAVIDSON LDG 43					HOWARD INDUST.	50.0	9229-0780	POLE 216B			<1	
ETWEEN CATAWBA & DAVIDSON LDG 47 & 45					HOWARD INDUST.	50.0	678914780	POLE 217B			<1	
ETWEEN CATAWBA & DAVIDSON LDG 49					HOWARD INDUST.	50.0	67888-4780	POLE 218B			<1	
ETWEEN CATAWBA & DAVIDSON LDG 51					HOWARD INDUST.	50.0	67898-4780	POLE 219B			<1	
ETWEEN CATAWBA & DAVIDSON LDG 53					HOWARD INDUST.	50.0	9239-0780	POLE 221B			<1	
AVIDSON & FORSYTH LDG 50 & 48					HOWARD INDUST.	50.0	9222-4780	POLE 275 B			<1	
AVIDSON & FORSYTH LDG 44					WESTINGHOUSE	50.0	79A162238	POLE 276B			<1	
AVIDSON & FORSYTH LDG 40					HOWARD INDUST.	50.0	9217-0780	POLE 279B			<1	
AVIDSON & FORSYTH LDG 36					HOWARD INDUST.	50.0	9211-0780	POLE 281B			5	

1605

DP DDCN

TRANSFORMER - OIL TEST - SURVEY

MARINE CORPS AIR STATION CHERRY POINT, NORTH CAROLINA

TRANSFORMER/LOCATION INFORMATION								OIL TEST RESULTS			
LOCATION/ BLDG. SERVED	AMPS PER PHASE A	B	C	N	TRANSF. MFG.	KVA RATING	SERIAL NUMBER	POLE/PAD NUMBER	DIELECTRIC STRENGTH	ACID NO.	PCB PPM	CLASSIFICATION NOTES
AVIDSON & FORSYTH BLDG 30					HOWARD INDUST.		9220-0780	POLE 282B			5	
ORSYTH RD BLDGS 23,25,27												
ATES RD BLDGS 81,79					HOWARD INDUST.	50.0	9224-0780	POLE B-304			<1	
ORSYTH RD BLDGS 29,31												
ATES RD BLDGS 77,75					WESTINGHOUSE	25.0	58AK00361	POLE B-306			<1	
ORSYTH RD BLDGS 29,31												
ATES RD BLDGS 77,75					WESTINGHOUSE	25.0	58AK00380	POLE B-306			<1	
ORSYTH RD BLDGS 33,35,37												
ATES RD BLDGS 73,71,69					HOWARD INDUST.	50.0	67885-4780	POLE B-307			<1	
ORSYTH RD BLDGS 39,41												
ATES RD BLDGS 67,65,63												
ERTFORD RD BLDG 7					HOWARD INDUST.	50.0	67874-4780	POLE B-310			<1	
ORSYTH RD BLDGS 43,45,47												
ATES RD BLDGS 61,59					HOWARD INDUST.	50.0	9207-0780	POLE B-314			<1	
ORSYTH RD 49,51												
ATES RD 57,55,53					HOWARD INDUST.	75.0	66997-4780	POLE B-315			<1	
ORSYTH RD BLDG 62					WESTINGHOUSE	15.0	58F1571	POLE B-268			10	
AVIDSON RD BLDGS 65,63					WESTINGHOUSE	25.0	58AK00870	POLE B-268			<1	
ORSYTH RD BLDGS 60,58,56												
AVIDSON RD BLDG 61					HOWARD INDUST.	50.0	9236-0780	POLE B-271			<1	
ORSYTH RD BLDGS 52,54												
AVIDSON RD BLDGS 55,57,59					HOWARD INDUST.	50.0	9214-0780	POLE B-272			<1	
ATES RD BLDGS 66,51,49												
OKE RD BLDGS 44,42,46,48					WESTINGHOUSE	37.5	67AD11917	POLE B-260			<1	
ATES RD BLDGS 47,45												
OKE RD BLDGS 40,38					HOWARD INDUST.	50.0	9227-0780	POLE B-257			<1	
ATES RD BLDGS 43,41												
OKE RD BLDGS 36,34					WESTINGHOUSE	37.5	58D10657	POLE B-256			8	
ATES RD BLDGS 39,37,35												
OKE RD BLDGS 32,30,28,26					HOWARD INDUST.	50.0	9213-0780	POLE B-250			<1	
ATES RD BLDGS 25,27												
OKE RD BLDG 24					WESTINGHOUSE	25.0	58AK00937	POLE B-244			<1	
ATES RD BLDGS 23,21												
OKE RD BLDGS 22,20					WESTINGHOUSE	25.0	58AK00939	POLE B-79			1	
ATES RD BLDGS 23,21												
OKE RD BLDGS 22,20					WESTINGHOUSE	25.0	58AK001533	POLE B-79			<1	
ATES RD BLDGS 19,17												
OKE RD BLDG 18					HOWARD INDUST.	50.0	67893-4780	POLE B-77			<1	
ATES RD BLDGS 15,13												
OKE RD BLDGS 16,14,12					HOWARD INDUST.	50.0	9216-0780	POLE B-75			<1	
ATES RD BLDGS 9,7												
OKE RD NONE					WESTINGHOUSE	50.0	66A192118	POLE B-71			<1	
ATES RD BLDG 5												
OKE RD BLDGS 10,8,6					WESTINGHOUSE	37.5	"66AK10187	POLE B-69			125	9.30.91
ATES RD BLDGS 3,1,79												
OKE RD BLDGS 2,4					HOWARD INDUST.	50.0	9215-0780	POLE B-65			<1	
LEXANDER RD BLDGS 77,1,3					HOWARD INDUST.	50.0	9208-0780	POLE B-60			<1	
LEXANDER RD BLDGS 73,77					HOWARD INDUST.	37.5	10797-0880	POLE B-58			<1	

10 NOV 1994

1606

DP DDCN

TRANSFORMER - OIL TEST - SURVEY

MARINE CORPS AIR STATION CHERRY POINT, NORTH CAROLINA

TRANSFORMER/LOCATION INFORMATION								OIL TEST RESULTS			
LOCATION/ BLDG. SERVED	AMPS PER PHASE A	B	C	N	TRANSF. MFG.	KVA RATING	SERIAL NUMBER	POLE/PAD NUMBER	DIELECTRIC STRENGTH	ACID NO.	PCB CLASSIFICATION PPM	NOTES
DE RD BLDGS 20,18					WESTINGHOUSE	25.0	58AK00914	POLE B-86			<1	
DE BLDG 16												
EXANDER RD BLDGS 69,71					HOWARD INDUST.	50.0	67866-4780	POLE B-87			<1	
DE RD BLDGS 14,12												
EXANDER RD BLDGS 65,67					HOWARD INDUST.	37.5	10791-0880	POLE B-98			<1	
DE RD BLDGS 10,8,6												
EXANDER RD BLDGS 63,61					HOWARD INDUST.	50.0	9210-0780	POLE B-93			<1	
DE RD BLDGS 59,57												
EXANDER RD BLDGS 4,2												
RTFORD RD BLDG 2					WESTINGHOUSE	50.0	79A162235	POLE B-95			<1	
TAWBA RD BLDGS 64,66												
DE RD BLDGS 1,3,5					HOWARD INDUST.	50.0	9228-0780	POLE B-96			<1	
TAWBA RD BLDGS 68,70												
DE RD BLDG 7					HOWARD INDUST.	50.0	9237-0780	POLE B-94			<1	
TAWBA RD BLDGS 72,74												
DE RD BLDGS 9,11					HOWARD INDUST.	50.0	9244-0780	POLE B-92			<1	
TAWBA RD BLDGS 76,78												
DE RD BLDGS 13,15					HOWARD INDUST.	75.0	66999-4780	POLE B-90			<1	
TAWBA RD BLDGS 86,88												
DE RD BLDGS 21,23,25												
KE RD BLDG 11					HOWARD INDUST.	75.0	66999-4780	POLE B-90			<1	
KE RD BLDGS 13,15,17												
TAWBA RD BLDG 85					HOWARD INDUST.	50.0	9242-0780	POLE B-238			<1	
KE RD BLDGS 19,21												
TAWBA RD BLDGS 83,81					HOWARD INDUST.	50.0	67900-4780	POLE B-237			<1	
KE RD BLDG 23												
TAWBA RD BLDG 79					HOWARD INDUST.	50.0	9221-0780	POLE B-236			<1	
RE RD BLDG 25												
TAWBA RD BLDG 77					WESTINGHOUSE	25.0	58AK00951	POLE B-235			<1	
KE RD BLDG 27												
TAWBA RD BLDG 75					WESTINGHOUSE	25.0	92AK00846	POLE B-235			<1	
KE RD BLDGS 29,31,33												
TAWBA RD BLDGS 73,71,69					HOWARD INDUST.	50.0	9218-0780	POLE B-233			<1	
KE RD BLDGS 35,37,39,41												
TAWBA RD BLDG 67					HOWARD INDUST.	75.0	66996-4780	POLE B-232			<1	
TES & ALEX. CONV. STORE 4027					GE	100.0	N567589YCW	POLE B-650			<1	
TES RD BLDGS 2,4					WESTINGHOUSE	37.5	71AH-2582	POLE B-66			10	
TES RD BLDGS 6,8,10					WESTINGHOUSE	37.5	3530966	POLE B-60			10	
TES RD BLDGS 12,14					WESTINGHOUSE	25.0	62A22046	POLE B-70			<1	
TES RD BLDGS 24,26												
TES RD BLDGS 16,18,20,22					WESTINGHOUSE	37.5	73AK18209	POLE B-70			<1	
TES RD GUARD SHACK 3146												
1,36,38					HOWARD INDUST.	50.0	9248-0780	POLE B-245			<1	
TES RD BLDGS 40,42,44,46					HOWARD INDUST.	50.0	9262-0780	POLE B-251			10	
TES RD BLDGS 48,50					WESTINGHOUSE	25.0	70AB14874	POLE B-253			8	
TES RD BLDGS 52,54					WESTINGHOUSE	25.0	58AK00903	POLE B-254			<1	
TES RD BLDG 56					WESTINGHOUSE	15.0	58G3622	POLE B-254			3	
TES RD BLDG 58					WESTINGHOUSE	15.0	59E8734	POLE B-259			6	

1609

DP DDCN

TRANSFORMER - OIL TEST - SURVEY

MARINE CORPS AIR STATION CHERRY POINT, NORTH CAROLINA

TRANSFORMER/LOCATION INFORMATION								OIL TEST RESULTS			
LOCATION/ BLDG. SERVED	AMPS PER PHASE A	B	C	N	TRANSF. MFG.	KVA RATING	SERIAL NUMBER	POLE/PAD NUMBER	DIELECTRIC STRENGTH	ACID NO.	PCB PPM	CLASSIFICATION NOTES
TES RD BLDGS 60,62,64,66,68					HOWARD INDUST.	50.0	9256-0780	POLE B-265			<1	
TES RD BLDGS 2,4,6												
AVILLE CR. BLDGS 72, 70					HOWARD INDUST.	50.0	9225-0780	POLE B-322			<1	
ANVILLE CR. BLDGS 8,10					WESTINGHOUSE	25.0	50AK01526	POLE B-324			<1	
ANVILLE CR. BLDG 1					WESTINGHOUSE	15.0	50F4124	POLE B-325			4	
TES RD BLDG 3143					WESTINGHOUSE	10.0	50H7107	POLE B-326			2	
TES RD BLDG 3143					WESTINGHOUSE	10.0	50H7111	POLE B-326			8	
TES RD BLDG 76					WESTINGHOUSE	15.0	50F9202	POLE B-329			10	
TES RD BLDG 74					GE	15.0	L128960Y73AA	POLE B-329			<1	
TES RD BLDGS 78,80					WESTINGHOUSE	25.0	74AH6720	POLE B-330			<1	
TES RD BLDGS 82,84												
ATHAM RD BLDG 4					HOWARD INDUST.	50.0	9241-0780	POLE B-331			<1	
EX.& CRAVEN CT. BLDG UNKNOWN					WESTINGHOUSE	15.0	304	NO POLE NUMBER			<1	
EX.& CRAVEN CT. BLDG UNKNOWN					WESTINGHOUSE	10.0	83A152033	NO POLE NUMBER			<1	8.08.90
EXANDER RD BLDGS 90,88					WESTINGHOUSE	25.0	50AK00919	POLE B-63			375	
EXANDER RD BLDGS 86,84					WESTINGHOUSE	25.0	50AK00891	POLE B-61			<1	
EXANDER RD BLDGS 82,80					HOWARD INDUST.	25.0	9190-0780	POLE B-59			<1	
EXANDER RD BLDGS 78,76					WESTINGHOUSE	25.0	50AK00901	POLE B-57			<1	
EXANDER RD BLDGS 74,72					WESTINGHOUSE	37.5	72AH23809	POLE B-55			<1	
EXANDER RD BLDGS 70,68					WESTINGHOUSE	25.0	50AK01531	POLE B-54			<1	
EXANDER RD BLDGS 66,64					WESTINGHOUSE	25.0	50AK00377	POLE B-52			<1	
EXANDER RD BLDGS 62,60					WESTINGHOUSE	25.0	50AK00855	POLE B-48			<1	
EXANDER RD BLDGS 58,56					WESTINGHOUSE	37.5	3530959	POLE B-46			20	
EXANDER RD BLDGS 54,52					WESTINGHOUSE	25.0	50AK02591	POLE B-45			<1	
EXANDER RD BLDGS 50,48					WESTINGHOUSE	25.0	50AK00887	POLE B-42			<1	
EXANDER RD BLDGS 46,44					WESTINGHOUSE	50.0	74AL09696	POLE B-41			<1	
EXANDER RD BLDGS 40,38					WESTINGHOUSE	25.0	50AK00949	POLE B-38			<1	
EXANDER RD BLDGS 36,34					WESTINGHOUSE	25.0	50AK00362	POLE B-36			<1	
EXANDER RD BLDGS 32,30,28					HOWARD INDUST.	37.5	10805-0880	POLE B-32			<1	
EXANDER RD BLDGS 22,20,18					WESTINGHOUSE	37.5	64AL-924	POLE B-28			<1	
EXANDER RD BLDGS 16,14					GE	37.5	M691445YLPA	POLE B-24			<1	
EXANDER RD BLDGS 12,10,8					WESTINGHOUSE	37.5	7JAK2717	POLE B-21			<1	
EXANDER RD BLDG 6					WESTINGHOUSE	25.0	50AK00931	POLE B-19			5	
VERY CR. BLDGS 1,3,4					HOWARD INDUST.	37.5	10795-0880	POLE B-17			<1	
VERY CR. BLDG 2												
EXANDER RD BLDGS 4,2					HOWARD INDUST.	37.5	10808-0880	POLE B-14			<1	
EXANDER RD BLDGS 55,53,51												
ERTFORD RD BLDG 1					HOWARD INDUST.	50.0	9254-0780	POLE B-47			<1	
ERTFORD RD BLDG 5												
ATAWBA RD BLDGS 65,63,61					HOWARD INDUST.	75.0	67000-4780	POLE B-227			<1	
ERTFORD RD BLDG 4												
AVIDSON RD BLDGS 60,58,56,54					WESTINGHOUSE	50.0	77A456077	POLE B-228			<1	
T. 101 & CUNNINGHAM BLVD 1402					LINE MATERIAL	10.0	1715502	POLE C-31			<1	
T. 101 & CUNNINGHAM BLVD 1402					LINE MATERIAL	10.0	1715555	POLE C-31			<1	
T. 101 & CUNNINGHAM BLVD 1402					LINE MATERIAL	10.0	1715554	POLE C-14			<1	
T. 101 & CUNNINGHAM BLVD NONE					WESTINGHOUSE	15.0	3022267	POLE B-479			15	
A" STREET ACROSS FROM NAVY												
UPPLY BUILDING/NONE					WESTINGHOUSE	25.0	73AB19392	POLE B-479			<1	

10 NOV 1994

8091

DP DDCN

TRANSFORMER - OIL TEST - SURVEY
MARINE CORPS AIR STATION CHERRY POINT, NORTH CAROLINA

TRANSFORMER/LOCATION INFORMATION								OIL TEST RESULTS			
LOCATION/ BLDG. SERVED	AMPS PER PHASE A	B	C	N	TRANSF. MFG.	KVA RATING	SERIAL NUMBER	POLE/PAD NUMBER	DIELECTRIC STRENGTH	ACID NO.	PCB PPM	CLASSIFICATION NOTES
A" STREET & HARRISON DR.												
UILDING UNKNOWN					WESTINGHOUSE	57.5	3530973	POLE C-28			6	
UNNINGHAM BLVD BLDG 1408					WESTINGHOUSE	50.0	3047100	POLE C-28			50	10·22·91
UNNINGHAM BLVD BLDG 1408					WESTINGHOUSE	50.0	3146869	POLE C-28			35	
UNNINGHAM BLVD BLDG 1408					WESTINGHOUSE	50.0	3141809	POLE C-28			10	
ETWEEN STANLEY & DURHAM												
LDGS 28,30					HOWARD INDUST.	50.0	9209-0780	POLE B-187			<1	
EFFERSON DR. BLDG UNKNOWN					ALLIS CHALMERS	NO	6503077	POLE A-52			2	
TH STREET BLDG 204					WESTINGHOUSE	500.0	68E3630	PAD 1105			150	6·02·92
TH STREET BLDG 209					WESTINGHOUSE	500.0	68E3629	NO PAD NUMBER			140	6·02·92
LIGHT LINE BLDG 1875					G&W OIL SWITCH	5.2	3-83	NO PAD NUMBER			<1	
LIGHT LINE BLDG 1875					G&W OIL SWITCH	5.2	3-83	NO PAD NUMBER			<1	
LIGHT LINE BLDG 1875					G&W OIL SWITCH	5.2	3-83	NO PAD NUMBER			<1	
LIGHT LINE BLDG 1875					G&W OIL SWITCH	5.2	3-83	NO PAD NUMBER			<1	
LIGHT LINE BLDG 1875					G&W OIL SWITCH	5.2	3-83	NO PAD NUMBER			<1	
LIGHT LINE BLDG 1875					G&W OIL SWITCH	5.2	3-83	NO PAD NUMBER			<1	
LIGHT LINE BLDG 1875					G&W OIL SWITCH	5.2	7-1961	NO PAD NUMBER			<1	
LIGHT LINE BLDG 1875					G&W OIL SWITCH	5.2	7-1961	NO PAD NUMBER			<1	
LIGHT LINE BLDG 1875					G&W OIL SWITCH	5.2	7-1961	NO PAD NUMBER			<1	
LGT.CTL.TWR.SWGR RM RUNWAY32A					HEAVY DUTY ELE	15.0	20270-10	NO PAD NUMBER			2	
LGT.CTL.TWR.SWGR RM RUNWAY14B					HEAVY DUTY ELE	15.0	20270-35	NO PAD NUMBER			2	
LGT.CTL.TWR.SWGR RM NO DESIG.					HEAVY DUTY ELE	15.0	20270-41	NO PAD NUMBER			896	8·22·91
LGT.CTL.TWR.SWGR RM NO DESIG.					CROUSE-HINDS	30.0	1279	NO PAD NUMBER			<1	3·25·92
LGT.CTL.TWR.SWGR RM NO DESIG.					WESTINGHOUSE	10.0	67A2259	NO PAD NUMBER			260	
LGT.CTL.TWR.SWGR RM NO DESIG.					SOUTHBEND OIL	762.0	15413	NO PAD NUMBER			<1	
LGT.CTL.TWR.SWGR RM MAIN 199								NO PAD NUMBER				
EGULATOR CKTS. 1 & 3					G&W OIL SWITCH	15.0	609-83-0031	NO PAD NUMBER			<1	
LGT.CTL.TWR.SWGR RM AUX. GEN.					G&W OIL SWITCH	75.0	4925	NO PAD NUMBER			<1	
LGT.CTL.TWR.SWGR RM RUNWAY32C					HEAVY DUTY ELE	15.0	20270-3	NO PAD NUMBER			2	
LGT.CTL.TWR.SWGR RM RUNWAY32B					HEAVY DUTY ELE	15.0	20270-37	NO PAD NUMBER			<1	
LGT.CTL.TWR.SWGR RM RUNWAY 23					CROUSE-HINDS	50.0	793	NO PAD NUMBER			<1	
LGT.CTL.TWR.SWGR RM RUNWAY 5					CROUSE-HINDS	50.0	791	NO PAD NUMBER			<1	
LGT.CTL.TWR.SWGR RM MAIN PWR					G&W OIL SWITCH	5.0	4-58	NO PAD NUMBER			<1	
LGT.CTL.TWR.SWGR RM MAIN PWR					G&W OIL SWITCH	5.0	4-58	NO PAD NUMBER			<1	
LGT.CTL.TWR.SWGR RM MAIN PWR					G&W OIL SWITCH	5.0	4-58	NO PAD NUMBER			<1	
LGT.CTL.TWR.SWGR RM NO DESG.					LINDBERG ENG.	7.5	CR-1692				60	
LGT.LINE SWGR.RM 1788 NO DESG					HEAVY DUTY ELE	37.5	85GM-392437	NO PAD NUMBER			2	
LGT.LINE SWGR.RM 1788												
APPROACH CIR. NO. 2					HEAVY DUTY ELE	37.5	A73011-3	NO PAD NUMBER			2	
LGT.LINE SWGR.RM 1788												
APPROACH CIR. NO. 1					HEAVY DUTY ELE	37.5	A73011-1	NO PAD NUMBER			1	
LGT.LINE SWGR.RM 1788												
ENTERLINE LIGHTS					HEAVY DUTY ELE	37.5	A73011-2	NO PAD NUMBER			2	
LGT.LINE SWGR.RM 1788 NO DESG					G&W OIL SWITCH	5.2	11-65	NO PAD NUMBER			1	
LGT.LINE SWGR.RM 1788 NO DESG					G&W OIL SWITCH	5.2	11-65	NO PAD NUMBER			<1	
LGT.LINE SWGR.RM 1788 NO DESG					G&W OIL SWITCH	5.2	11-65	NO PAD NUMBER			<1	
LGT.LINE SWGR.RM 1788 NO DESG					G&W OIL SWITCH	5.2	11-65	NO PAD NUMBER			<1	
LGT.LINE SWGR.RM 1788 NO DESG					G&W OIL SWITCH	5.2	11-65	NO PAD NUMBER			<1	

CR-1692
LINDBERG. → DIFFERENT
OSD - 02/20/91
CWMA 592480
DDO · 1/02/91

DP DDCN

1609

Donie White
Electric Distribution
Bld. 22

Bld. 163 Donie Davenport - RDICC - 4756

PAD 2036-191
PAD 3161

TRANSFORMER - OIL TEST - SURVEY
MARINE CORPS AIR STATION CHERRY POINT, NORTH CAROLINA

TRANSFORMER/LOCATION INFORMATION									OIL TEST RESULTS			
LOCATION/ BLDG. SERVED	AMPS PER PHASE A	B	C	N	TRANSF. MFG.	KVA RATING	SERIAL NUMBER	POLE/PAD NUMBER	DIELECTRIC STRENGTH	ACID NO.	PCB PPM	CLASSIFICATION NOTES
SEVELT NEAR ACCESS ROAD					RTE	5.0	821002368	POLE 614			5	3
SEVELT NEAR ACCESS ROAD												
. SWITCH					MCGRAW EDISON	NONE	1470	POLE 628			5	3
SEVELT NEAR WELL #3523					G.E.	10.0	J108997Y69	POLE 634			5	12
SEVELT NEAR WELL #3523					G.E.	10.0	J108999Y69	POLE 634			5	12
SEVELT FEED BLDG 1779					WESTINGHOUSE	25.0	75AP2432	POLE 645			5	12
SEVELT FEED BLDG 935					G.E.	15.0	P358501-YYB	POLE 657C			4	12
SEVELT FEED BLDG 1640					WESTINGHOUSE	45.0	57G13993	POLE 661A			50	3 DDO 1/02/91
SEVELT NEAR MONROE RD.					WESTINGHOUSE	10.0	74AB8698	POLE 671			5	12
ROE DRIVE NEAR BLDG 3172					WESTINGHOUSE	50.0	79A162236	POLE 710E			5	12
ROE DRIVE NEAR BLDG 3172					WESTINGHOUSE	50.0	79A172234	POLE 710D			5	12
ROE DRIVE NEAR BLDG 3172					WESTINGHOUSE	50.0	79A196017	POLE 710A			5	12
D BLDG 499	29.0	25.6	33.9	7.3	WESTINGHOUSE	100.0	71AH14232	POLE 714			5	12
D BLDG 499	29.0	25.6	33.9	7.3	WESTINGHOUSE	100.0	71AH4331	POLE 714	43013		10	12
D BLDG 499	29.0	25.6	33.9	7.3	SOUTHERN	100.0	110636	POLE 714			100	12 DDO 3/25/92.
ROE DRIVE NEAR BATH HOUSE					G.E.	10.0	K953509Y73AA	POLE 719			5	3
ROE DRIVE NEAR BATH HOUSE					WESTINGHOUSE	10.0	58K1106	POLE 719			5	3
ROE DRIVE NEAR BATH HOUSE					WESTINGHOUSE	15.0	3008256	POLE 719			60	3 - STILL IN SERVICE
ROE DR. NEAR GENERATOR 3879					STANDARD	25.0	RHB0082	POLE 708			720000	12
ROE DR. NEAR GENERATOR 3879					STANDARD	25.0	RHB0081	POLE 708			878800	12 3 DDO 1/02/91
ROE DR. NEAR GENERATOR 3879					STANDARD	25.0	RHB0080	POLE 708			876500	12
T RD PARALLEL TO MONROE DR					VANTRAN	15.0	86V7296	POLE 703			5	12
T RD PARALLEL TO MONROE DR					VANTRAN	15.0	86V7295	POLE 703			5	12
T RD PARALLEL TO MONROE DR					VANTRAN	15.0	86V7297	POLE 703			<1	12
ROE DRIVE FEEDS BLDG 3172					NO NAMEPLATE	10.0	14H652	POLE 705			45	1363
ROE DRIVE FEEDS BLDG 1640					G.E.	50.0	H716270Y68A	POLE 735F			5	3
ROE DRIVE FEEDS BLDGS.												
, 982 AND 983					WEST./NNP	25.0	3822275	POLE 735B			10	3
ROE DRIVE FEEDS BLDGS.												
, 982 AND 983					WEST./NNP	25.0	P735B-27	POLE 735B			15	1363
ROE DRIVE FEEDS BLDGS.					NO NAMEPLATE							
, 982 AND 983					WESTINGHOUSE	25.0	P735B-28	POLE 735B			15	1363
ROE DRIVE FEEDS BLDG 488					WESTINGHOUSE	50.0	84A39001	POLE 736			5	12
ROE DRIVE FEEDS BLDG 488					WESTINGHOUSE	50.0	84A370745	POLE 736			4	
ROE DRIVE FEEDS BLDG 488					WESTINGHOUSE	50.0	84A370746	POLE 736			10	
ROE DRIVE FEEDS BLDG 3757					WESTINGHOUSE	75.0	3071100	POLE 693			17	
KSON DRIVE & ROOSEVELT					WESTINGHOUSE	10.0	74AM14092	POLE 774			20	
KSON DRIVE FEEDS BLDG 4152					WESTINGHOUSE	50.0	84A400759	POLE 759			6	
KSON DRIVE FEEDS BLDG 4152					WESTINGHOUSE	50.0	84A400758	POLE 759			5	
KSON DRIVE FEEDS BLDG 4152					WESTINGHOUSE	50.0	84A392020	POLE 759			10	
KSON DRIVE FEEDS BLDG 4222					WESTINGHOUSE	37.5	70AP10110	POLE 763			110	- 9/30/91
SEVELT BLVD FEEDS BLDG 192					UPTEGRAFF	25.0	3379-72	POLE 793			10	
REET BEHIND ROOSEVELT BLVD												
-1 FEEDS BLDG 192					UPTEGRAFF	25.0	3377-72	POLE 793			15	
REET BEHIND ROOSEVELT BLVD												
-1 FEEDS BLDG 192					UPTEGRAFF	25.0	3372-72	POLE 793			15	
REET BEHIND ROOSEVELT BLVD												
-1 FEEDS BLDG 1418					GE	15.0	E449235-62P	POLE 792			135	2/18/92

DP DDCN

0191

DP DDCN

ASBESTOS, PCBs, RADON, & LEAD-BASED PAINT (continued)

LEAD-BASED PAINT

IX.D.16.* Has an installation/tenant facility lead-based paint survey been conducted? YES (NO)

*IX.D.16.a.** *If YES, how many and what percentage of facilities were surveyed?* _____ _____

*IX.D.16.a.(1)** *How many and what percentage were identified as having lead-based paint?* _____ _____

*IX.D.16.a.(2)** *On a separate copy of the standard installation map provided for the overall data call, identify lead-based paint facilities by number and label the map Lead-based Paint.*

*IX.D.16.a.(3)** *For each facility identified above, provide the estimated area of lead based paint (in sq. ft.):*

*IX.D.16.b.** *If NO, is an installation-wide lead-based paint survey in progress?* *YES* (*NO*)

A lead/asbestos survey is scheduled for Sept 1994 in the housing areas.

IX.D.17. List all lead-based paint projects currently underway and their estimated completion date:

Project	Estimated Completion (mm/yy)
No project devoted totally to lead	
abatement is currently underway on the	
Air Station.	

IX.D.18. Refer to Section G and list all actual and planned cleanup costs for lead-based paint for fiscal years 1994 - 2001.

10 NOV 1994

(611)

(This page was intentionally left blank)

SECTION E

AIR QUALITY

IX.E.1.* Identify the air quality control region (AQCR) in which the installation is located:

170 INFORMATION UNAVAILABLE AT THIS TIME

IX.E.2.* Indicate whether the installation is in an area designated by EPA as an attainment (PSD), nonattainment, or unclassified area for each of the following criteria air pollutants:

Ozone	Attainment
Nitrogen Dioxide (NOx)	Attainment
Carbon Monoxide (CO)	Attainment
Particulate Matter (PM-10)	Attainment
Sulfur Dioxide	Attainment
Lead	Attainment

IX.E.3.* Is the installation in an area that is currently being proposed by EPA to be nonattainment for any of the above pollutants? YES (NO)

*IX.E.3.a.** *If YES, list pollutants:*

IX.E.4.* List the air pollution sources that contribute to nonattainment on the installation (e.g., stationary, mobile) *[tenants should only list those in their area]*:

*IX.E.4.a.** *On a separate copy of the standard installation map provided for the overall data call, identify the location of stationary air pollution sources and label the map Air Quality.*

IX.E.5.* Has the installation been required to implement special actions to comply with the State Implementation Plan (SIP) (e.g., carpooling, emission reduction credits)? YES (NO)

*IX.E.5.a.** *If YES, define actions:*

1613

10 NOV 1994

DP DDCN

AIR QUALITY
(continued)

IX.E.6.* Have restrictions or delays on operations occurred on the installation due to air quality considerations? YES (NO)

*IX.E.6.a.** *If YES, describe restrictions:*

IX.E.7.* If the installation is in an area that is designated as nonattainment for ozone, circle the EPA-designated severity of nonattainment:

	Marginal	Moderate	Serious	Severe-15	Severe-17	Extreme
Design Value: (ppm)	0.121 up to 0.138	0.138 up to 0.160	0.160 up to 0.180	0.180 up to 0.280	0.190 up to 0.280 1988 Value	0.280 and above

*IX.E.7.a.** *Is the installation part of an EPA-designated multi-state ozone transport region?* YES (NO)

*IX.E.7.b.** *If YES, list the region:*

*IX.E.7.c.** *Is the installation located in a rural transport area?* YES (NO)

IX.E.8. If the installation is in an area designated as marginal for ozone nonattainment: N/A

IX.E.8.a. *Has the state requested an extension to the ozone attainment deadline of 1993?* YES NO

IX.E.8.b. *Has EPA concluded that the state has fulfilled the 1993 attainment date?* YES NO

IX.E.8.c. *If NO to a and b, does the state expect EPA to redesignate the area to a worse classification (e.g., moderate)?* YES NO

IX.E.9. If the installation is in an area designated as moderate, serious, severe-15, severe-17, or extreme nonattainment for ozone: N/A

IX.E.9.a. *List the baseline level of emissions (baseline is assumed to be 1990 data or other year specified):*

AIR QUALITY
(continued)

IX.E.9.b. *List the amount of reduced average annual emissions of volatile organic compounds (VOCs) and NOx, by tons/year, for the installation resulting from permanent reductions in installation activity levels, process changes, or other measures implemented since November 15, 1990:*

Source	Average Annual Reduction (tons/year)
1. Mobile source VOCs	
2. Stationary or area source VOCs	
3. Mobile source NOx	
4. Stationary or area source NOx	

IX.E.9.c. *List the amount of increased average annual emissions of VOCs and NOx, by tons/year for the installation resulting from increased activity levels, facility expansion, process changes, or other measures implemented since November 15, 1990:*

Source	Average Annual Reduction (tons/year)
1. Mobile source VOCs	
2. Stationary or area source VOCs	
3. Mobile source NOx	
4. Stationary or area source NOx	

IX.E.10.* If the installation is in an area that is designated as nonattainment for CO, circle the EPA-designated severity of non attainment: N/A

	Moderate	Serious
Design Value (ppm):	9.1 - 16.4	16.5 and above

IX.E.11.* If the state has vehicle miles traveled (VMT) forecasts as part of its reasonable further progress or attainment plans, try to obtain a determination from the state of how many more VMTs above the 1990 baseline are allowed in the VMT attainment year forecast for the main road leading into and out of the base: N/A

Allowable Increase in VMT = _____

10 NOV 1994

AIR QUALITY
(continued)

IX.E.12.* If the installation in is an area that is nonattainment for PM-10, circle the EPA designated severity of non attainment: N/A

Moderate **Serious**

IX.E.13.* Does the installation have operations/activities that require air emissions permits? (YES) NO

*IX.E.13.a.** *If YES, describe operation/activities, permit conditions and status, and permit violations (since 1990):*
Six industrial boilers; steam plant; coating operations; paint booths; tank farms; petroleum storage tanks; woodworking operations; cyclones

*IX.E.13.b.** *When was the most recent inspection (mm/dd/yy)?* 9/93

IX.E.14. Do any installation activities require continuous emissions monitoring systems? YES (NO)

IX.E.14.a. *If YES, identify:*

IX.E.15.* If operations/activities were increased due to base realignment, would the installation require permit modification? (YES) NO

*IX.E.15.a.** *If YES, at what percent increase would the installation require modification?*
Any increase in air emissions for a regulated activity or increase in TAPs

IX.E.16.* Do air pollution considerations present any potential restrictions to expansion or modification to existing facilities (e.g., conforming determination by the state, new source performance standards)? YES NO
Depends on degree of expansion or modification

*IX.E.16.a.** *If YES, describe:*
"Any potential restriction" is too broad of a terminalogy

IX.E.17.* Does the installation have any air emission reduction credits (ERCs)? YES (NO)

*IX.E.17.a.** *If YES, how many?*

10 NOV 1994

DEPARTMENT OF ENVIRONMENT, HEALTH, AND NATURAL RESOURCES

DIVISION OF ENVIRONMENTAL MANAGEMENT

MCAS Cherry Pt.

AIR PERMIT NO. 4069R16

Issue Date: April 18, 1994 **Effective Date:** April 18, 1994

Expiration Date: September 1, 1996 **Replaces Permit:** 4069R15

DP DDCN

To construct and operate air emission source(s) or air cleaning device(s), and for the discharge of the associated air contaminants into the atmosphere. In accordance with the provisions of Article 21B of Chapter 143, General Statutes of North Carolina as amended, and other applicable Laws, Rules and Regulations,

Marine Corps Air Station
Premise No. 00019
NREA Department, Code LN, Building 198
Cherry Point, Craven County, North Carolina

is hereby authorized to construct and operate air emission sources or air cleaning devices and appurtenances consisting of:

1. two No. 2 oil fired boilers (96 million Btu per hour maximum heat input each, ID Nos. 152-3 and 152-4), Building 152,

NSPS 2. one No. 2 oil contaminated JP-5 fuel storage tank (84,000 gallons, ID No. 152-Tank),

3. two No. 6 oil fired boilers (63.1 million Btu per hour maximum heat input each, ID Nos. 152-16 and 152-17), Building 152,

4. two electrostatic precipitators (17,136 square feet of collection plate area each) and two multicyclones (36 twelve inch diameter tubes per collector) installed in series on the exhausts of two coal/No. 6 oil-fired boilers (145.0 million Btu per hour maximum heat input each using oil and 94 million Btu hour maximum heat input each using coal, ID Nos. 152-1 and 152-2), Building 152,

5. four baghouses (104, 104, 35, and 35 square feet of filter area respectively) installed one each on four calcium carbonate storage silos (ID Nos. 117-1, 117-2, 117-3, and 117-4 respectively), Building 117,

6. one simple cyclone (48 inches in diameter) installed on station carpentry shop woodworking operations (ID No. 85-1), Building 85,

7. one simple cyclone (65 inches in diameter) installed on hobby carpentry shop woodworking operations (ID No. 293-1), Building 293,

(617)

10 NOV 1994

DEPARTMENT OF ENVIRONMENT, HEALTH, AND NATURAL RESOURCES

DIVISION OF ENVIRONMENTAL MANAGEMENT

MCAS Cherry Pt.

AIR PERMIT NO. 4069R16

Issue Date: April 18, 1994 Effective Date: April 18, 1994

Expiration Date: September 1, 1996 Replaces Permit: 4069R15

DP DDCN

To construct and operate air emission source(s) or air cleaning device(s), and for the discharge of the associated air contaminants into the atmosphere. In accordance with the provisions of Article 21B of Chapter 143, General Statutes of North Carolina as amended, and other applicable Laws, Rules and Regulations,

Marine Corps Air Station
Premise No. 00019
NREA Department, Code LN, Building 198
Cherry Point, Craven County, North Carolina

is hereby authorized to construct and operate air emission sources or air cleaning devices and appurtenances consisting of:

1. two No. 2 oil fired boilers (96 million Btu per hour maximum heat input each, ID Nos. 152-3 and 152-4), Building 152,

NSPS 2. one No. 2 oil contaminated JP-5 fuel storage tank (84,000 gallons, ID No. 152-Tank),

3. two No. 6 oil fired boilers (63.1 million Btu per hour maximum heat input each, ID Nos. 152-16 and 152-17), Building 152,

4. two electrostatic precipitators (17,136 square feet of collection plate area each) and two multicyclones (36 twelve inch diameter tubes per collector) installed in series on the exhausts of two coal/No. 6 oil-fired boilers (145.0 million Btu per hour maximum heat input each using oil and 94 million Btu hour maximum heat input each using coal, ID Nos. 152-1 and 152-2), Building 152,

5. four baghouses (104, 104, 35, and 35 square feet of filter area respectively) installed one each on four calcium carbonate storage silos (ID Nos. 117-1, 117-2, 117-3, and 117-4 respectively), Building 117,

6. one simple cyclone (48 inches in diameter) installed on station carpentry shop woodworking operations (ID No. 85-1), Building 85,

7. one simple cyclone (65 inches in diameter) installed on hobby carpentry shop woodworking operations (ID No. 293-1), Building 293,

1618

10 NOV 1994

DP DDCN

8. one simple cyclone (48 inches in diameter) installed on hobby carpentry shop woodworking operations (ID No. 1016-1), Building 1016,

9. one paint spray booth (ID No. 85-2) with water wash using photochemically reactive and non-photochemically reactive paints in Building 85,[1]

10. one paint spray booth (ID No. 131-1) with dry filters using photochemically reactive and non-photochemically reactive paints in Building 131 (MALS 32),

11. one paint spray booth (ID No. 131-2) with dry filters using photochemically reactive and non-photochemically reactive paints in Building 131 (SOES),

12. one paint spray booth (ID No. 4007-1) with dry filters using photochemically reactive and non-photochemically reactive paints in Building 4007 (motor transport),

13. one paint spray booth (ID No. 1010-1) with dry filters using photochemically reactive and non-photochemically reactive paints in Building 1010 (MALS-14),

14. one paint spray booth (ID No. 4244-1) with dry filters using photochemically reactive and non-photochemically reactive paints in Building 4244 (hobby shop),

15. one paint spray booth (ID No. 4075-1) with dry filters using photochemically reactive and non-photochemically reactive paints in Building 4075 (MALS 14-GSE),

16. one paint spray booth (ID No. 250-1) with dry filters using photochemically reactive and non-photochemically reactive paints in Building 250 (VMGRT-253a),

17. one paint spray booth (ID No. 130-1) with dry filters using photochemically reactive and non-photochemically reactive paints in Building 130 (MALS 14),

18. one paint spray booth (ID No. 3996-1) with dry filters using photochemically reactive and non-photochemically reactive paints in Building 3996-1 MA (32GSE),

19. one cyclone (48 inches in diameter) installed on a wood working operation (ID No. 150-1) in Building 150,

20. one jet fuel (JP-5) storage tank (420,000 gallons, internal floating roof construction, ID No. 4351-1),

21. one gasoline storage tank (50,000 gallons, internal floating roof construction, ID No. 4352-1),

22. one diesel fuel storage tank (50,000 gallons, fixed roof construction, ID No. 4353-1),

619

10 NOV 1994

8. one simple cyclone (48 inches in diameter) installed on hobby carpentry shop woodworking operations (ID No. 1016-1), Building 1016,

9. one paint spray booth (ID No. 85-2) with water wash using photochemically reactive and non-photochemically reactive paints in Building 85,[1]

10. one paint spray booth (ID No. 131-1) with dry filters using photochemically reactive and non-photochemically reactive paints in Building 131 (MALS 32),

11. one paint spray booth (ID No. 131-2) with dry filters using photochemically reactive and non-photochemically reactive paints in Building 131 (SOES),

12. one paint spray booth (ID No. 4007-1) with dry filters using photochemically reactive and non-photochemically reactive paints in Building 4007 (motor transport),

13. one paint spray booth (ID No. 1010-1) with dry filters using photochemically reactive and non-photochemically reactive paints in Building 1010 (MALS-14),

14. one paint spray booth (ID No. 4244-1) with dry filters using photochemically reactive and non-photochemically reactive paints in Building 4244 (hobby shop),

15. one paint spray booth (ID No. 4075-1) with dry filters using photochemically reactive and non-photochemically reactive paints in Building 4075 (MALS 14-GSE),

16. one paint spray booth (ID No. 250-1) with dry filters using photochemically reactive and non-photochemically reactive paints in Building 250 (VMGRT-253a),

17. one paint spray booth (ID No. 130-1) with dry filters using photochemically reactive and non-photochemically reactive paints in Building 130 (MALS 14),

18. one paint spray booth (ID No. 3996-1) with dry filters using photochemically reactive and non-photochemically reactive paints in Building 3996-1 MA (32GSE),

19. one cyclone (48 inches in diameter) installed on a wood working operation (ID No. 150-1) in Building 150,

20. one jet fuel (JP-5) storage tank (420,000 gallons, internal floating roof construction, ID No. 4351-1),

21. one gasoline storage tank (50,000 gallons, internal floating roof construction, ID No. 4352-1),

22. one diesel fuel storage tank (50,000 gallons, fixed roof construction, ID No. 4353-1),

1620

10 NOV 1994

DP DDCN

23. one No. 2 fuel oil storage tank (50,000 gallons, fixed roof construction, ID No. 4354-1),

24. one kerosene oil storage tank (25,000 gallons, fixed roof construction, ID No. 4355-1), [1] APP017846, 04-18-94.

25. one vapor balance system (ID No. VB-1) installed on one gasoline storage tank (50,000 gallons, internal floating roof construction, ID No.4352-1), one diesel fuel storage tank (50,000 gallons, fixed roof construction, ID No. 4353-1), one No. 2 fuel oil storage tank (50,000 gallons, fixed roof construction, ID No. 4354-1), and one kerosene oil storage tank (25,000 gallons, fixed roof construction, ID No. 4355-1),

26. one indoor Turbojet/fan engine test cell for out of air-frame for testing of Turbojet and Turbofan engines (ID No. 133-TC-5),

27. one paint spray booth (ID No. 1701-1) with dry filters using photochemically reactive and non-photochemically reactive paints in Building 1701, and

28. one cyclone (24 inches in diameter, ID No. 124C) installed on a maintenance carpentry shop (ID No. 124-1),

in accordance with the completed application (APP017846) received April 14, 1994, including all plans, specifications, previous applications, and other supporting data, all of which are filed with the Department of Environment, Health, and Natural Resources and are incorporated as part of this Permit.

This Permit is subject to the following specified conditions and limitations including any TESTING, REPORTING, OR MONITORING REQUIREMENTS:

A. SPECIFIC CONDITIONS AND LIMITATIONS

1. Any air emission sources or control devices authorized to construct and operate above must be operated and maintained in accordance with the provisions contained herein. The Permittee shall comply with applicable Environmental Management Commission Regulations, including Title 15A North Carolina Administrative Code (NCAC), Subchapter 2D .0503, .0515, .0516, .0518, .0521, .0522, .0524(a)(57), .0535, and .1100 and Subchapter 2H .0610.

DP DDCN

23. one No. 2 fuel oil storage tank (50,000 gallons, fixed roof construction, ID No. 4354-1),

24. one kerosene oil storage tank (25,000 gallons, fixed roof construction, ID No. 4355-1), [1] APP017846, 04-18-94.

25. one vapor balance system (ID No. VB-1) installed on one gasoline storage tank (50,000 gallons, internal floating roof construction, ID No.4352-1), one diesel fuel storage tank (50,000 gallons, fixed roof construction, ID No. 4353-1), one No. 2 fuel oil storage tank (50,000 gallons, fixed roof construction, ID No. 4354-1), and one kerosene oil storage tank (25,000 gallons, fixed roof construction, ID No. 4355-1),

26. one indoor Turbojet/fan engine test cell for out of air-frame for testing of Turbojet and Turbofan engines (ID No. 133-TC-5),

27. one paint spray booth (ID No. 1701-1) with dry filters using photochemically reactive and non-photochemically reactive paints in Building 1701, and

28. one cyclone (24 inches in diameter, ID No. 124C) installed on a maintenance carpentry shop (ID No. 124-1),

in accordance with the completed application (APP017846) received April 14, 1994, including all plans, specifications, previous applications, and other supporting data, all of which are filed with the Department of Environment, Health, and Natural Resources and are incorporated as part of this Permit.

This Permit is subject to the following specified conditions and limitations including any TESTING, REPORTING, OR MONITORING REQUIREMENTS:

A. SPECIFIC CONDITIONS AND LIMITATIONS

1. Any air emission sources or control devices authorized to construct and operate above must be operated and maintained in accordance with the provisions contained herein. The Permittee shall comply with applicable Environmental Management Commission Regulations, including Title 15A North Carolina Administrative Code (NCAC), Subchapter 2D .0503, .0515, .0516, .0518, .0521, .0522, .0524(a)(57), .0535, and .1100 and Subchapter 2H .0610.

622

10 NOV 1994

2. The Permittee shall not exceed the following emission limitations:

SOURCE	POLLUTANT	EMISSION LIMIT(S)	REGULATION
Boiler 1 (94 MMBtu/hr)	Sulfur dioxide	2.3 lb/MMBtu	2D .0516
	Particulate Matter	0.34 lb/MMBtu	2D .0503
Boiler 2 (94 MMBtu/hr)	Sulfur dioxide	2.3 lb/MMBtu	2D .0516
	Particulate Matter	0.34 lb/MMBtu	2D .0503
Boiler 3 (96 MMBtu/hr)	Sulfur dioxide	2.3 lb/MMBtu	2D .0516
Boiler 4 (96 MMBtu/hr)	Sulfur dioxide	2.3 lb/MMBtu	2D .0516
Boiler 16 (63.1 MMBtu/hr)	Sulfur dioxide	2.3 lb/MMBtu	2D .0516

SOURCE	POLLUTANT	EMISSION LIMIT(S)	REGULATION
Boiler 17 (63.1 MMBtu/hr)	Sulfur dioxide	2.3 lb/MMBtu	2D .0516
Bagfilter 1 (35 ton/hr)	Particulate	41.3 lb/hr	2D .0515
Bagfilter 2 (35 ton/hr)	Particulate	41.3 lb/hr	2D .0515
Bagfilter 3 (35 ton/hr)	Particulate	41.3 lb/hr	2D .0515
Bagfilter 4 (35 ton/hr)	Particulate	41.3 lb/hr	2D .0515
Cyclone 65" (1000 lb/hr)	Particulate	2.58 lb/hr	2D .0515
Cyclone 65" (1000 lb/hr)	Particulate	2.58 lb/hr	2D .0515

3. As required by 15A NCAC 2D .0516 "Sulfur Dioxide Emissions From Combustion Sources", sulfur dioxide emissions from the fuel burning equipment shall not exceed 2.3 pounds per million Btu heat input.

4. LIMITATION TO AVOID 15A NCAC 2D .0530 "PREVENTION OF SIGNIFICANT DETERIORATION" - To comply with this permit and avoid the applicability of 15A NCAC 2D .0530, "Prevention of Significant Deterioration", as requested by the Permittee, sulfur dioxide emissions from the boilers (ID Nos. 152-3 and 152-4) shall be less than 39.9 tons per consecutive twelve (12) month period.

   (a) To ensure federal enforceability of this limit, the following restrictions shall apply:

      (i) The two 96 million Btu per hour boilers (ID Nos. 152-3 and 152-4) shall not operate more than 6000 hours combined.

10 NOV 199

2. The Permittee shall not exceed the following emission limitations:

SOURCE	POLLUTANT	EMISSION LIMIT(S)	REGULATION
Boiler 1 (94 MMBtu/hr)	Sulfur dioxide	2.3 lb/MMBtu	2D .0516
	Particulate Matter	0.34 lb/MMBtu	2D .0503
Boiler 2 (94 MMBtu/hr)	Sulfur dioxide	2.3 lb/MMBtu	2D .0516
	Particulate Matter	0.34 lb/MMBtu	2D .0503
Boiler 3 (96 MMBtu/hr)	Sulfur dioxide	2.3 lb/MMBtu	2D .0516
Boiler 4 (96 MMBtu/hr)	Sulfur dioxide	2.3 lb/MMBtu	2D .0516
Boiler 16 (63.1 MMBtu/hr)	Sulfur dioxide	2.3 lb/MMBtu	2D .0516

SOURCE	POLLUTANT	EMISSION LIMIT(S)	REGULATION
Boiler 17 (63.1 MMBtu/hr)	Sulfur dioxide	2.3 lb/MMBtu	2D .0516
Bagfilter 1 (35 ton/hr)	Particulate	41.3 lb/hr	2D .0515
Bagfilter 2 (35 ton/hr)	Particulate	41.3 lb/hr	2D .0515
Bagfilter 3 (35 ton/hr)	Particulate	41.3 lb/hr	2D .0515
Bagfilter 4 (35 ton/hr)	Particulate	41.3 lb/hr	2D .0515
Cyclone 65" (1000 lb/hr)	Particulate	2.58 lb/hr	2D .0515
Cyclone 65" (1000 lb/hr)	Particulate	2.58 lb/hr	2D .0515

3. As required by 15A NCAC 2D .0516 "Sulfur Dioxide Emissions From Combustion Sources", sulfur dioxide emissions from the fuel burning equipment shall not exceed 2.3 pounds per million Btu heat input.

4. LIMITATION TO AVOID 15A NCAC 2D .0530 "PREVENTION OF SIGNIFICANT DETERIORATION" - To comply with this permit and avoid the applicability of 15A NCAC 2D .0530, "Prevention of Significant Deterioration", as requested by the Permittee, sulfur dioxide emissions from the boilers (ID Nos. 152-3 and 152-4) shall be less than 39.9 tons per consecutive twelve (12) month period.

   (a) To ensure federal enforceability of this limit, the following restrictions shall apply:

      (i) The two 96 million Btu per hour boilers (ID Nos. 152-3 and 152-4) shall not operate more than 6000 hours combined.

10 NOV 1994

(ii) The two 96 million Btu per hour boilers (ID Nos. 152-3 and 152-4) shall not burn No. 2 oil with a sulfur content of oil than 0.5% by weight.

(b) For compliance purposes, within thirty (30) days after each calendar year quarter, the following shall be reported to the Regional Supervisor, Division of Environmental Management:

(i) the monthly sulfur dioxide emissions and annual sulfur dioxide emissions for the previous fourteen (14) months. The emissions must be calculated for each of the three twelve month periods over the previous fourteen months.

(c) Calculation of the consecutive twelve (12) month periods shall begin January 1, 1990. The Permittee shall keep each monthly record on file for a minimum of three (3) years.

5. NOTIFICATION REQUIREMENT - As required by 15A NCAC 2D .0535, or for sources applicable to 15A NCAC 2D .0524 or .0525, when particulate, sulfur dioxide, nitrogen dioxide, volatile organic compound and/or visible emissions exceed Environmental Management Regulations for more than four (4) hours, the Regional Supervisor, Division of Environmental Management, shall be notified as promptly as possible, but in no case later than twenty-four (24) hours or on the next working day of becoming aware of the occurrence. Such notice shall specify the facility name and location, the nature and cause of the excess emission, the time when first observed, the expected duration, and the estimated rate of emissions. This reporting requirement does not allow the operation of the facility in excess of Environmental Management Commission Regulations.

6. REPORTING REQUIREMENT - The owner of the facility shall submit to the Regional Supervisor, Division of Environmental Management, in such form and detail and at such time as may be required by the Environmental Management Commission or its administrative staff, ambient air quality monitoring data, actual traffic counts, and other such information deemed necessary.

7. 15A NCAC 2D .0524 "NEW SOURCE PERFORMANCE STANDARDS" - For the No. 2 oil contaminated JP-5 storage tank, the Permittee shall comply with all applicable provisions, including the notification, testing, reporting, record keeping, and monitoring requirements contained in Environmental Management Commission Standard 15A NCAC 2D .0524, "New Source Performance Standards" (NSPS) as promulgated in 40 CFR 60, Subpart Kb, including Subpart A "General Provisions".

8. As required by 15A NCAC 2D .0518(d) "Miscellaneous Volatile Organic Compound Emissions", volatile organic compound emissions that are photochemically reactive as defined in 15A NCAC 2D .0518(d) shall not exceed 40 pounds per calendar day from the entire plant or facility.

(ii) The two 96 million Btu per hour boilers (ID Nos. 152-3 and 152-4) shall not burn No. 2 oil with a sulfur content of oil than 0.5% by weight.

(b) For compliance purposes, within thirty (30) days after each calendar year quarter, the following shall be reported to the Regional Supervisor, Division of Environmental Management:

(i) the monthly sulfur dioxide emissions and annual sulfur dioxide emissions for the previous fourteen (14) months. The emissions must be calculated for each of the three twelve month periods over the previous fourteen months.

(c) Calculation of the consecutive twelve (12) month periods shall begin January 1, 1990. The Permittee shall keep each monthly record on file for a minimum of three (3) years.

5. NOTIFICATION REQUIREMENT - As required by 15A NCAC 2D .0535, or for sources applicable to 15A NCAC 2D .0524 or .0525, when particulate, sulfur dioxide, nitrogen dioxide, volatile organic compound and/or visible emissions exceed Environmental Management Regulations for more than four (4) hours, the Regional Supervisor, Division of Environmental Management, shall be notified as promptly as possible, but in no case later than twenty-four (24) hours or on the next working day of becoming aware of the occurrence. Such notice shall specify the facility name and location, the nature and cause of the excess emission, the time when first observed, the expected duration, and the estimated rate of emissions. This reporting requirement does not allow the operation of the facility in excess of Environmental Management Commission Regulations.

6. REPORTING REQUIREMENT - The owner of the facility shall submit to the Regional Supervisor, Division of Environmental Management, in such form and detail and at such time as may be required by the Environmental Management Commission or its administrative staff, ambient air quality monitoring data, actual traffic counts, and other such information deemed necessary.

7. 15A NCAC 2D .0524 "NEW SOURCE PERFORMANCE STANDARDS" - For the No. 2 oil contaminated JP-5 storage tank, the Permittee shall comply with all applicable provisions, including the notification, testing, reporting, record keeping, and monitoring requirements contained in Environmental Management Commission Standard 15A NCAC 2D .0524, "New Source Performance Standards" (NSPS) as promulgated in 40 CFR 60, Subpart Kb, including Subpart A "General Provisions".

8. As required by 15A NCAC 2D .0518(d) "Miscellaneous Volatile Organic Compound Emissions", volatile organic compound emissions that are photochemically reactive as defined in 15A NCAC 2D .0518(d) shall not exceed 40 pounds per calendar day from the entire plant or facility.

9. As required by 15A NCAC 2D .0521 "Control of Visible Emissions", visible emissions from the air emission sources (ID Nos. 152-1, 152-2, 152-3, 152-4, 117-1, 117-2, 117-3, 117-4, 85-1, 293-1, 1016-1, 85-2, 131-1, 131-2, 4007-1, 1010-1, 4244-1, 4075-1, 250-1, 130-1, 3996-1, 150-1, 133-TC-5, 1701-1, and 124-1), established after July 1, 1971, shall not be more than 20 percent opacity when averaged over a six-minute period, except that six-minute periods averaging not more than 87 percent opacity may occur not more than once in any hour nor more than four (4) times in any 24-hour period. However, sources which must comply with 15A NCAC 2D .0524 "New Source Performance Standards" or .0525 "National Emission Standards for Hazardous Air Pollutants" must comply with applicable visible emissions requirements contained therein.

10. As required by 15A NCAC 2D .0521 "Control of Visible Emissions", visible emissions from the boilers (ID Nos. 152-16 and 152-17), existing as of July 1, 1971, shall not be more than 40 percent opacity when averaged over a six-minute period, except that six-minute periods averaging not more than 90 percent opacity may occur not more than once in any hour nor more than four (4) times in any 24-hour period. However, sources which must comply with 15A NCAC 2D .0524 "New Source Performance Standards" or .0525 "National Emission Standards for Hazardous Air Pollutants" must comply with applicable visible emissions requirements contained therein.

11. To avoid PSD, the indoor engine test cell (ID No. 133-TC-5) shall not operate while the outdoor mobile engine test cell is operating.

12. NOTIFICATION REQUIREMENT - Within fifteen (15) days after start-up of the new facilities, the Permittee shall provide written notice of the start-up to the Regional Supervisor, Division of Environmental Management.

13. RECORD KEEPING REQUIREMENT - Particulate emissions from the maintenance carpentry shop shall be controlled by a cyclone (24 inches in diameter). An annual internal inspection shall be conducted on the cyclone (ID No. 124C) by the Permittee to insure structural integrity such that optimum control efficiency is achieved. The results of this inspection, and any maintenance performed on the cyclone, shall be recorded in a log book which shall be kept on site and made available to the DEM upon request.

14. TOXIC AIR POLLUTANT EMISSIONS LIMITATION AND REPORTING REQUIREMENT - Pursuant to 15A NCAC 2D .1100 and in accordance with the approved application for an air toxic compliance demonstration, the following permit limits shall not be exceeded:

9. As required by 15A NCAC 2D .0521 "Control of Visible Emissions", visible emissions from the air emission sources (ID Nos. 152-1, 152-2, 152-3, 152-4, 117-1, 117-2, 117-3, 117-4, 85-1, 293-1, 1016-1, 85-2, 131-1, 131-2, 4007-1, 1010-1, 4244-1, 4075-1, 250-1, 130-1, 3996-1, 150-1, 133-TC-5, 1701-1, and 124-1), established after July 1, 1971, shall not be more than 20 percent opacity when averaged over a six-minute period, except that six-minute periods averaging not more than 87 percent opacity may occur not more than once in any hour nor more than four (4) times in any 24-hour period. However, sources which must comply with 15A NCAC 2D .0524 "New Source Performance Standards" or .0525 "National Emission Standards for Hazardous Air Pollutants" must comply with applicable visible emissions requirements contained therein.

10. As required by 15A NCAC 2D .0521 "Control of Visible Emissions", visible emissions from the boilers (ID Nos. 152-16 and 152-17), existing as of July 1, 1971, shall not be more than 40 percent opacity when averaged over a six-minute period, except that six-minute periods averaging not more than 90 percent opacity may occur not more than once in any hour nor more than four (4) times in any 24-hour period. However, sources which must comply with 15A NCAC 2D .0524 "New Source Performance Standards" or .0525 "National Emission Standards for Hazardous Air Pollutants" must comply with applicable visible emissions requirements contained therein.

11. To avoid PSD, the indoor engine test cell (ID No. 133-TC-5) shall not operate while the outdoor mobile engine test cell is operating.

12. NOTIFICATION REQUIREMENT - Within fifteen (15) days after start-up of the new facilities, the Permittee shall provide written notice of the start-up to the Regional Supervisor, Division of Environmental Management.

13. RECORD KEEPING REQUIREMENT - Particulate emissions from the maintenance carpentry shop shall be controlled by a cyclone (24 inches in diameter). An annual internal inspection shall be conducted on the cyclone (ID No. 124C) by the Permittee to insure structural integrity such that optimum control efficiency is achieved. The results of this inspection, and any maintenance performed on the cyclone, shall be recorded in a log book which shall be kept on site and made available to the DEM upon request.

14. TOXIC AIR POLLUTANT EMISSIONS LIMITATION AND REPORTING REQUIREMENT - Pursuant to 15A NCAC 2D .1100 and in accordance with the approved application for an air toxic compliance demonstration, the following permit limits shall not be exceeded:

(1628)

10 NOV 1994

DP DDCN

EMISSION SOURCE(S)	TOXIC AIR POLLUTANT	EMISSION LIMIT(S)
JP-5 Storage Tank (ID No. 4351-1) Gasoline Storage Tank (ID No. 4352-1) Kerosene Storage Tank (ID No. 4355-1)	Benzene	15.58 pounds per year

(a) To ensure compliance with the above limits, the following restrictions shall apply:

(i) The annual throughput of JP-5 jet fuel for storage tank (ID No. 4351-1) shall not exceed 11,167,000 gallons per year.

(ii) The annual throughput of gasoline for storage tank (ID No. 4352-1) shall not exceed 144,000 gallons per year.

(iii) The annual throughput of kerosene for storage tank (ID No. 4355-1) shall not exceed 10,000 gallons per year.

(iv) The internal floating roofs of the gasoline storage tank (ID No. 4352-1) and of the JP-5 storage tank (ID No. 4351-1) shall be maintained and operated according to design specifications.

(v) The vapor balance system installed on gasoline storage tank (ID No. 4352-1) and kerosene storage tank (ID No. 4355-1) shall be maintained and operated according to design specifications.

(vi) The Permittee shall maintain a toxic air emissions logbook to record the information above (paragraphs i - v) as necessary to show compliance with the benzene emission limit. The logbook shall be made available to personnel of the Division of Environmental Management upon request.

15. To ensure that the volatile organic compound emission exemption rate of 15 pounds per day as stated in 2D .0902(d)(1) is not exceeded, the following shall be maintained and operated according to design specifications:

(a) the internal floating roof of the gasoline storage tank (ID No. 4352-1).

1629

10 NOV 1994

DP DDCN

EMISSION SOURCE(S)	TOXIC AIR POLLUTANT	EMISSION LIMIT(S)
JP-5 Storage Tank (ID No. 4351-1) Gasoline Storage Tank (ID No. 4352-1) Kerosene Storage Tank (ID No. 4355-1)	Benzene	15.58 pounds per year

(a) To ensure compliance with the above limits, the following restrictions shall apply:

(i) The annual throughput of JP-5 jet fuel for storage tank (ID No. 4351-1) shall not exceed 11,167,000 gallons per year.

(ii) The annual throughput of gasoline for storage tank (ID No. 4352-1) shall not exceed 144,000 gallons per year.

(iii) The annual throughput of kerosene for storage tank (ID No. 4355-1) shall not exceed 10,000 gallons per year.

(iv) The internal floating roofs of the gasoline storage tank (ID No. 4352-1) and of the JP-5 storage tank (ID No. 4351-1) shall be maintained and operated according to design specifications.

(v) The vapor balance system installed on gasoline storage tank (ID No. 4352-1) and kerosene storage tank (ID No. 4355-1) shall be maintained and operated according to design specifications.

(vi) The Permittee shall maintain a toxic air emissions logbook to record the information above (paragraphs i - v) as necessary to show compliance with the benzene emission limit. The logbook shall be made available to personnel of the Division of Environmental Management upon request.

15. To ensure that the volatile organic compound emission exemption rate of 15 pounds per day as stated in 2D .0902(d)(1) is not exceeded, the following shall be maintained and operated according to design specifications:

(a) the internal floating roof of the gasoline storage tank (ID No. 4352-1).

UP DDCN

B. GENERAL CONDITIONS AND LIMITATIONS

1. REPORTS, TEST DATA, MONITORING DATA, NOTIFICATIONS, AND REQUESTS FOR RENEWAL shall be submitted to the:

   Regional Supervisor
   North Carolina Division of Environmental Management
   Washington Regional Office
   1424 Carolina Avenue
   Washington, North Carolina 27889
   (919) 946-6481

2. PERMIT RENEWAL REQUIREMENT - The Permittee shall request permit extension by letter. The letter should include the permit number, the appropriate renewal fee, description of any modifications, and should be sent to and must be received by the Regional Supervisor, Division of Environmental Management at least ninety (90) days prior to the expiration date of this permit.

3. ANNUAL FEE PAYMENT - The Permittee must pay the annual administering and compliance fee or submit a certification for exemption within thirty (30) days after being billed by the Division. Failure to timely pay the fee or submit a certification of exemption in accordance with 15A NCAC 2H .0609 (m) will cause the Division to initiate action to revoke the permit.

4. EQUIPMENT RELOCATION - A new air permit shall be obtained by the Permittee prior to establishing, building, erecting, using, or operating the emission sources or air cleaning equipment at a site or location not specified in this permit.

5. REPORTING REQUIREMENT - Any of the following that would result in previously unpermitted, new, or increased emissions must be reported to the Regional Supervisor, Division of Environmental Management:

   (a) changes in the information submitted in the application regarding facility emissions;

   (b) changes that modify equipment or processes of existing permitted facilities; or

   (c) changes in the quantity or quality of materials processed.

   If appropriate, modifications to the permit may then be made by the Division of Environmental Management to reflect any necessary changes in the permit conditions. In no case are any new or increased emissions allowed that will cause a violation of the emission limitations specified herein.

10 NOV 1994

B. GENERAL CONDITIONS AND LIMITATIONS

1. REPORTS, TEST DATA, MONITORING DATA, NOTIFICATIONS, AND REQUESTS FOR RENEWAL shall be submitted to the:

   Regional Supervisor
   North Carolina Division of Environmental Management
   Washington Regional Office
   1424 Carolina Avenue
   Washington, North Carolina 27889
   (919) 946-6481

2. PERMIT RENEWAL REQUIREMENT - The Permittee shall request permit extension by letter. The letter should include the permit number, the appropriate renewal fee, description of any modifications, and should be sent to and must be received by the Regional Supervisor, Division of Environmental Management at least ninety (90) days prior to the expiration date of this permit.

3. ANNUAL FEE PAYMENT - The Permittee must pay the annual administering and compliance fee or submit a certification for exemption within thirty (30) days after being billed by the Division. Failure to timely pay the fee or submit a certification of exemption in accordance with 15A NCAC 2H .0609 (m) will cause the Division to initiate action to revoke the permit.

4. EQUIPMENT RELOCATION - A new air permit shall be obtained by the Permittee prior to establishing, building, erecting, using, or operating the emission sources or air cleaning equipment at a site or location not specified in this permit.

5. REPORTING REQUIREMENT - Any of the following that would result in previously unpermitted, new, or increased emissions must be reported to the Regional Supervisor, Division of Environmental Management:

   (a) changes in the information submitted in the application regarding facility emissions;

   (b) changes that modify equipment or processes of existing permitted facilities; or

   (c) changes in the quantity or quality of materials processed.

   If appropriate, modifications to the permit may then be made by the Division of Environmental Management to reflect any necessary changes in the permit conditions. In no case are any new or increased emissions allowed that will cause a violation of the emission limitations specified herein.

1652

10 NOV 1994

DP DDCN

6. This permit is subject to revocation or modification by this Division upon a determination that information contained in the application or presented in the support thereof is incorrect, conditions under which this permit was granted have changed, or violations of conditions contained in this permit have occurred. The facility shall be properly operated and maintained at all times in a manner that will effect an overall reduction in air pollution. Unless otherwise specified by this permit, no emission source may be operated without the concurrent operation of its associated air cleaning device(s) and appurtenances.

7. This permit is nontransferable by the Permittee. Future owners and operators must obtain a new air permit from the Division of Environmental Management.

8. This issuance of this permit in no way absolves the Permittee of liability for any potential civil penalties which may be assessed for violations of State law which have occurred prior to the effective date of this permit.

9. This permit does not relieve the Permittee of the responsibility of complying with all applicable requirements of any Federal, State, or Local water quality or land quality control authority.

10. Reports on the operation and maintenance of the facility shall be submitted by the Permittee to the Regional Supervisor, Division of Environmental Management at such intervals and in such of form and detail as may be required in such by the Division. Information required in such reports may include, but is not limited to, process weight rates, firing rates, hours of operation, and preventive maintenance schedules.

11. A violation of any term or condition of this permit shall subject the Permittee to enforcement pursuant to North Carolina General Statute 143-215.114, including assessment of civil penalties.

1633

10 NOV 1994

DP DDCN

6. This permit is subject to revocation or modification by this Division upon a determination that information contained in the application or presented in the support thereof is incorrect, conditions under which this permit was granted have changed, or violations of conditions contained in this permit have occurred. The facility shall be properly operated and maintained at all times in a manner that will effect an overall reduction in air pollution. Unless otherwise specified by this permit, no emission source may be operated without the concurrent operation of its associated air cleaning device(s) and appurtenances.

7. This permit is nontransferable by the Permittee. Future owners and operators must obtain a new air permit from the Division of Environmental Management.

8. This issuance of this permit in no way absolves the Permittee of liability for any potential civil penalties which may be assessed for violations of State law which have occurred prior to the effective date of this permit.

9. This permit does not relieve the Permittee of the responsibility of complying with all applicable requirements of any Federal, State, or Local water quality or land quality control authority.

10. Reports on the operation and maintenance of the facility shall be submitted by the Permittee to the Regional Supervisor, Division of Environmental Management at such intervals and in such of form and detail as may be required in such by the Division. Information required in such reports may include, but is not limited to, process weight rates, firing rates, hours of operation, and preventive maintenance schedules.

11. A violation of any term or condition of this permit shall subject the Permittee to enforcement pursuant to North Carolina General Statute 143-215.114, including assessment of civil penalties.

1634

10 NOV 199?

DP DDCN

12. Pursuant to North Carolina General Statute 143-215.3 (a) (2), no person shall refuse entry or access to any authorized representative of the Division of Environmental Management who requests entry or access for purposes of inspection, and who presents appropriate credentials, nor shall any person obstruct, hamper, or interfere with any such representative while in the process of carrying out his official duties. Refusal of entry or access may constitute grounds for permit revocation and assessment of civil penalties.

Permit issued this the 18th day of April, 1994.

NORTH CAROLINA ENVIRONMENTAL MANAGEMENT COMMISSION

[redacted]

Air Permit No. **4069R16**

APP017846

1635

10 NOV 1994

DP DDCN

12. Pursuant to North Carolina General Statute 143-215.3 (a) (2), no person shall refuse entry or access to any authorized representative of the Division of Environmental Management who requests entry or access for purposes of inspection, and who presents appropriate credentials, nor shall any person obstruct, hamper, or interfere with any such representative while in the process of carrying out his official duties. Refusal of entry or access may constitute grounds for permit revocation and assessment of civil penalties.

Permit issued this the 18th day of April, 1994.

NORTH CAROLINA ENVIRONMENTAL MANAGEMENT COMMISSION

[redacted]

Air Permit No. 4069R16

APP017846

1636

10 NOV 1994

State of North Carolina
Department of Environment,
Health and Natural Resources
Washington Regional Office

James B. Hunt, Jr., Governor
Jonathan B. Howes, Secretary
Nancy W. Smith, Regional Manager

MCAS Cherry Pt.

DEHNR

DP DDCN

DIVISION OF ENVIRONMENTAL MANAGEMENT
AIR QUALITY SECTION
April 22, 1994

CERTIFIED MAIL
RETURN RECEIPT REQUESTED

Commanding General
Environmental Affairs Department
Marine Corps Air Station
PSC Box 8006
Cherry Point, North Carolina 28533-0006

Subject: Notice of Violation - Air Quality Permit No.4069R15, A. SPECIFIC CONDITIONS AND LIMITATIONS, 5. Notification Requirements and North Carolina Administrative Code, Title 15A, Chapter 2, Subchapter 2D .0535 EXCESS EMISSIONS REPORTING AND MALFUNCTIONS
Marine Corps Air Station, Cherry Point, Craven County, North Carolina
2500019A1a

Dear Sir:

On February 17, 1994 the Division of Environmental Management issued Air Quality Permit No. 4069R15 for the construction and operation of air emission sources and air cleaning devices. Within the operating constraints of that permit are **SPECIFIC CONDITIONS AND LIMITATIONS** that provide an orderly means in which your personal and my staff can assure compliance at all times. Herein lies the problem.

On February 23, 1994 this office received a telephone call from Ms. Joanna Curlin of the Environmental Affairs Department reporting a malfunction of the electrostatic precipitator installed on the No. 2 coal-fired boiler at the Central Heating Plant, Building 152. The malfunction was first observed on February 16, 1994. **The duration of the malfunction episode was approximately (7) seven days.** Per Air Quality Permit No. 4069R15, A. SPECIFIC CONDITIONS AND LIMITATIONS, 5. NOTIFICATION REQUIREMENT - As required by 15A NCAC 2D .0535, or for sources applicable to 15A NCAC .0524 or .0525, when particulate, sulfur dioxide, nitrogen dioxide, volatile organic compounds, and/or visible emissions exceed Environmental Management Regulations for more than four hours the Regional Supervisor, Division of Environmental Management, Washington Region, 919-946-6481, shall be notified as promptly as possible **but in no case later than 24 hours of becoming aware of the occurrence.** Such notice shall specify the facility name and location, the nature and cause of the excess

1424 Carolina Avenue, Washington, North Carolina 27889 Telephone 919-946-6481 FAX 919-975-3716
An Equal Opportunity Affirmative Action Employer 50% recycled/10% post-consumer paper

163

10 NOV 1994

State of North Carolina
Department of Environment,
Health and Natural Resources
Washington Regional Office

James B. Hunt, Jr., Governor
Jonathan B. Howes, Secretary
Nancy W. Smith, Regional Manager

MCAS Cherry Pt.

DEHNR

DP DDCN

DIVISION OF ENVIRONMENTAL MANAGEMENT
AIR QUALITY SECTION
April 22, 1994

CERTIFIED MAIL
RETURN RECEIPT REQUESTED

Commanding General
Environmental Affairs Department
Marine Corps Air Station
PSC Box 8006
Cherry Point, North Carolina 28533-0006

Subject: Notice of Violation - Air Quality Permit No.4069R15, A. SPECIFIC CONDITIONS AND LIMITATIONS, 5. Notification Requirements and North Carolina Administrative Code, Title 15A, Chapter 2, Subchapter 2D .0535 EXCESS EMISSIONS REPORTING AND MALFUNCTIONS
Marine Corps Air Station, Cherry Point, Craven County, North Carolina
2500019A1a

Dear Sir:

On February 17, 1994 the Division of Environmental Management issued Air Quality Permit No. 4069R15 for the construction and operation of air emission sources and air cleaning devices. Within the operating constraints of that permit are **SPECIFIC CONDITIONS AND LIMITATIONS** that provide an orderly means in which your personal and my staff can assure compliance at all times. Herein lies the problem.

On February 23, 1994 this office received a telephone call from Ms. Joanna Curlin of the Environmental Affairs Department reporting a malfunction of the electrostatic precipitator installed on the No. 2 coal-fired boiler at the Central Heating Plant, Building 152. The malfunction was first observed on February 16, 1994. **The duration of the malfunction episode was approximately (7) seven days.** Per Air Quality Permit No. 4069R15, A. SPECIFIC CONDITIONS AND LIMITATIONS, 5. NOTIFICATION REQUIREMENT - As required by 15A NCAC 2D .0535, or for sources applicable to 15A NCAC .0524 or .0525, when particulate, sulfur dioxide, nitrogen dioxide, volatile organic compounds, and/or visible emissions exceed Environmental Management Regulations for more than four hours the Regional Supervisor, Division of Environmental Management, Washington Region, 919-946-6481, shall be notified as promptly as possible **but in no case later than 24 hours of becoming aware of the occurrence.** Such notice shall specify the facility name and location, the nature and cause of the excess

(1638)

1424 Carolina Avenue, Washington, North Carolina 27889 Telephone 919-946-6481 FAX 919-975-3716
An Equal Opportunity Affirmative Action Employer 50% recycled/10% post-consumer paper

10 NOV 1994

emissions, the time when first observed, the expected duration, and the estimated rate of emissions. This reporting requirement does not allow the operation of the facility in excess of Environmental Management Commission Regulations.

Please be advise that this violation and/or any future violation can result in enforcement action and possible civil penalties as per North Carolina General Statute 143-215.114. North Carolina General Statute (a)(1)(2) provides that a civil penalty of not more than $10,000.00 per violation may be assessed against a person who violates any regulation or standard established pursuant to North Carolina General Statute 143-215.107.

Your cooperation and continued concern for the environment is appreciated. If you have any questions, please contact Mr. David Daniel at 919/946-6481.

Sincerely,

[redacted]

[redacted]

cc: Central File
WaRODK94069R13

1639

10 NOV 1994

emissions, the time when first observed, the expected duration, and the estimated rate of emissions. This reporting requirement does not allow the operation of the facility in excess of Environmental Management Commission Regulations.

Please be advise that this violation and/or any future violation can result in enforcement action and possible civil penalties as per North Carolina General Statute 143-215.114. North Carolina General Statute (a)(1)(2) provides that a civil penalty of not more than $10,000.00 per violation may be assessed against a person who violates any regulation or standard established pursuant to North Carolina General Statute 143-215.107.

Your cooperation and continued concern for the environment is appreciated. If you have any questions, please contact Mr. David Daniel at 919/946-6481.

Sincerely,

[redacted]

[redacted]

cc: Central File
WaRODK94069R13

1640

DP DDCN

DP-DDCN

AIR QUALITY
(continued)

*IX.E.17.b.**	*If NO, is there any potential for getting ERCs?*	*YES*	*NO*
IX.E.18.*	Is the installation subject to any emission offset requirements?	YES	NO
*IX.E.18.a.**	*If YES, describe:*		
IX.E.19.*	Does the installation have a PSD program?	YES	NO
IX.E.20.	Does the installation have a pollution abatement plan?	YES	NO

IX.E.21. Refer to Section G and list all actual and planned compliance costs for Air Quality for fiscal years 1994 - 2001.

641

10 NOV 1994

DP DDCN

DP-DDCN

AIR QUALITY
(continued)

*IX.E.17.b.** *If NO, is there any potential for getting ERCs?* YES NO

IX.E.18.* Is the installation subject to any emission offset requirements? YES NO

*IX.E.18.a.** *If YES, describe:*

IX.E.19.* Does the installation have a PSD program? YES NO

IX.E.20. Does the installation have a pollution abatement plan? YES NO

IX.E.21. Refer to Section G and list all actual and planned compliance costs for Air Quality for fiscal years 1994 - 2001.

1642

DP DDCN

SECTION F

WATER QUALITY

GROUNDWATER/POTABLE WATER

IX.F.1.* Is the drinking water treatment system operated by the installation? (YES) NO

*IX.F.1.a.** *If YES, when was the system constructed (mm/yy)?* NOV 1942/1994

IX.F.1.b. *Describe the operating history, permit status, and permit violations or exceeded maximum contaminant levels (MCLs) from fiscal year 1990:*

*IX.F.1.c.** *What is the remaining life expectancy of the system (in years)?* 26 years

NOTE: This is the 1942 system which was upgraded in 1994.

*IX.F.1.c.(1)** *Explain any suspected problems with the remaining life expectancy of the system:*

None

IX.F.1.d. *Does the system currently meet regulatory requirements (e.g., SDWA)?* (YES) NO

IX.F.1.d.(1) *If NO, explain:*

IX.F.1.e. *Has the system been upgraded or replaced?* (YES) NO

IX.F.1.e.(1) *If NO, are there plans to upgrade or replace?* YES (NO)

*IX.F.1.f.** *If operations increased due to base realignment, would the system need to be upgraded or replaced to meet increased demand?* YES (NO)

*IX.F.1.f.(1)** *If YES, at what percent increase would the system need to be upgraded or replaced?* _____

*IX.F.1.f.(2)** *Would the system require a new permit or modification to an existing permit?* YES (NO)

IX.F.2.* What is water supply source (groundwater, surface water) for the installation or municipal system? Groundwater

1643

10 NOV 1994

WATER QUALITY
(continued)

IX.F.3.* Are there any constraints to the water system (consider the quality and quantity of water, seasonal shortages, and storage)? YES (NO)

IX.F.3.a. * *If YES, describe constraints:*

IX.F.4. If the source is groundwater, how many wells exist at the installation? 24

IX.F.5. List all groundwater projects and class requirements since 1990:

Project	Class Requirement (I, II, III)
To numerous to list	

IX.F.6.* Is the installation subject to any limitations on water rights? YES (NO)

IX.F.6.a. * *If YES, describe:*

IX.F.7. Refer to Section G and list all actual and planned groundwater compliance costs for fiscal years 1994 - 2001.

SURFACE WATER

IX.F.8. Are there any water bodies located on or adjacent to the installation? (YES) NO

IX.F.8.a. *If YES, on a separate copy of the standard installation map provided for the overall data call, identify the location and size of the water bodies and label the map Water Quality.*

WATER QUALITY
(continued)

IX.F.9. Do those water bodies receive storm or treated water discharge from the installation? (YES) NO

IX.F.9.a. *If YES, describe the nature and volume of discharge:*

3.5 MGD wastewater
Unknown volume of stormwater

IX.F.10. Does the installation currently discharge water onto the surface or subsurface? (YES) NO

IX.F.10.a. *If YES, is discharge onsite, offsite, or both?* On-site

IX.F.11. Are there any installation National Pollutant Discharge Elimination System permits in effect for discharge to the water bodies? (YES) NO

IX.F.11.a. *If, YES, describe permit parameters:*

See copy of attached permit

IX.F.11.b. *If NO, has the installation applied, or plan to apply, for a permit?* *YES* (*NO*)

IX.F.12. List all surface water projects and class requirements since 1990:

Project	Class Requirement (I, II, III)
$18 Million WWP upgrade P-014	I

IX.F.13. Refer to Section G and list all actual and planned surface water compliance costs for fiscal years 1994 - 2001.

10 NOV 1994

UP DDCN

WATER QUALITY
(continued)

WASTEWATER

IX.F.14.* Is the sewage treatment plant operated by the installation? **YES** NO

IX.F.14.a. *If YES, describe the operating history (e.g., permit status, violations, enforcement actions) since 1990:*
Operated under Special Order by Consent Feb 89-Apr 94.
Operating under NPDES Permit No. NC0003816 since May 94.
Sewage treatment plant is compliant with permit.

*IX.F.14.b.** *What is the remaining life expectancy of the plant?* Unknown

*IX.F.14.c.** *Are there any suspected problems?* *YES* *NO*

*IX.F.14.c.(1)** *If YES, describe:*

IX.F.14.d. *Has the plant been upgraded?* *YES* *NO*

IX.F.14.d.(1) *If YES, list date (mm/yy):* 11/93

IX.F.14.d.(2) *Describe upgrade:*
1) Added activated sludge treatment
2) Added rapid sand filters
3) Added two additional secondary clarifiers
4) Added dechlorination.

*IX.F.14.e.** *Are there plans to upgrade or replace the facility?* *YES* *NO*

*IX.F.14.e.(1)** *If YES, describe scope of plans and expected start and complete dates:*

*IX.F.14.f.** *Does the installation provide sewage treatment for the local community?* *YES* *NO*

*IX.F.14.f.(1)** *If YES, if the installation's operations increased due to base realignment, would the influent from the community need to be reduced?* *YES* *NO*

WATER QUALITY
(continued)

*IX.F.14.f.(1)(a)** *If YES, what percent increase would require a reduction of influent from the community?* _____

*IX.F.14.f.(1)(b)** *Does the community have an alternate sewage treatment system?* (YES) NO

IX.F.15.* Does the installation operate an industrial wastewater treatment plant? (YES) NO

*IX.F.15.a.** *If YES, describe the operating history (e.g., permit status, violations, enforcement actions) since 1990:*
IWTP is an industrial pretreatment facility which discharges into the sewage treatment plant collection system and thus has no permit in and of itself

*IX.F.15.b.** *What is the remaining life expectancy of the plant?* Unknown

*IX.F.15.c.** *Are there any suspected problems?* YES (NO)

*IX.F.15.c.(1)** *If YES, describe:*

IX.F.15.d. *Has the plant been upgraded?* (YES) NO

IX.F.15.d.(1) *If YES, list date (mm/yy):*
It is being upgraded. Estimated completion 11/94 _____

IX.F.15.d.(2) *Describe upgrade:*
1) Hydraulic capacity being enlarged to 0.627 MGD.
2) Continous cyanide destruct/chromium reduction system is being added.

*IX.F.15.e.** *Are there plans to upgrade or replace the facility?* YES (NO)

*IX.F.15.e.(1)** *If YES, describe scope of plans and expected start and complete dates:*

*IX.F.15.f.** *Does the installation provide industrial wastewater treatment for the local community?* YES (NO)

1647

WATER QUALITY
(continued)

*IX.F.15. f.(1)** *If YES, if the installation's operations increased due to base realignment, would the influent from the community need to be reduced?* *YES* *NO*

*IX.F.15.f.(1)(a)** *If YES, what percent increase would require a reduction of influent from the community?* _____

*IX.F.15.f.(1)(b)** *Does the community have an alternate industrial wastewater treatment system?* *YES* *NO*

IX.F.16. Refer to Section G and list all actual and planned wastewater compliance costs for fiscal years 1994 - 2001.

SECTION G

COMPLIANCE AND CLEANUP COST

IX.G.1.* Provide compliance cost data for each of the following program areas for fiscal years 1994 - 2001:

Project	Actual 1994	1995	1996	1997	1998	1999	2000	2001
	Fiscal Year of Review				Planned			
Air Quality	335	763	850	893	937	984	1,033	1,085
RCRA								
Hazardous Waste (Subtitle C)	1,240	1,721	826	867	911	956	1,004	1,054
Solid Waste (Subtitle D)	75	434	600	630	662	695	729	766
USTs (Subtitle I)	2,304	4,941	2,000	2,100	18,400	2,315	2,431	2,553
Water Quality								
Groundwater/Potable Water	102	1,227	500	525	551	579	608	638
Surface Water	151	468	700	735	772	810	851	893
Wastewater	1,142	2,939	3,000	3,150	3,307	3,473	3,647	3,829
Management Cost	1,195	1,030	1,122	1,178	1,237	1,299	1,364	1,432

IX.G.2.* Provide cleanup cost data for each of the following program areas for fiscal years 1994 - 2001:

Project	Actual 1994	1995	1996	1997	1998	1999	2000	2001
	Fiscal Year of Review				Planned			
DERA Restoration (CERCLA)	4,000	7,400	8,000	8,500	9,000	6,000	6,500	5,000
Asbestos	15	550	350	368	386	405	425	447
Radon	--	--	--	--	--	--	--	--
Lead-Based Paint		50	500	525	551	579	608	638
Management Cost	150	250	260	250	250	240	240	220

IX.G.3.* Provide compliance and cost data for any projects not listed above for fiscal years 1994 - 2001:

* 1997 - 2001 costs are best guesses only. Only a few projects to this point have been programmed for these FYs.

1 0 NOV 1994

Part VII not applicable to DDCN

1650

NOV 1 0 1994

Data Element: Part VIII.E.

Activities: All DDCN DDRE BRAC Depots and DDRE HQ

Situation: Supplemental information was requested by HQ DLA in reference letter, dated 2 Sep 94, BRAC95L016. Part E was "amplified" to incorporate information beyond how long it would take to fill positions to include individual community information. The information was to include a "public relations campaign" to present information as to why your community is a good place to re-locate.

Comments: Supplemental information is provided.

1651

NOV 1 0 1994

Data Element: VIII.F.14.

Activity: DDCN (DP)

Situation: Rational and justification was requested for citing cosmetology, criminology, medical secretarial, nurses aide training, nursing (practical), police science, secretarial (legal), and teachers aide as relevant training and instruction.

Correction: Skills were deleted and a corrected copy is submitted.

1652

NOV 1 0 1994

Data Element: VIII.K.22.

Activity: DDCN (DP)

Situation: It was requested DDRE verify the monthly owner costs for Havelock and New Bern.

Correction: Information for K.22. is corrected.

1653

NOV 1 0 1994

Data Element: Part VIII.J.21.,L.23.

Activities: DDAA (KR), DDAG (KQ), DDCN (DP), DDCO (CD), DDJF (ND), DDLP (KM), DDMT (JY), DDNV (KO), DDRV (GD), DDSP (DM), DDTP (KN), DDWG (NL)

Situation: It was discovered the data in the summary tape file did not agree with the required "hard copy" source.

Correction: DDRE obtained the required source and corrected the information.

1654

NOV 1 0 1994

Data Element: VIII.O.27., 28.

Activity: DDCN (DP)

Situation: Sources were requested for the answers to the questions.

Correction: The sources are provided.

Data Element: VIII.P.30., 31.

Activity: DDCN (DP)

Situation: Verification of the answers was requested and to provide the sums of the crimes by question.

Correction: The sums for the questions are provided.

1655

NOV 1 0 1994

PART VIII: COMMUNITY INFORMATION DATA CALL QUESTIONS

NAME OF ACTIVITY: MARINE CORP AIR STATION CHERRY POINT, NC

DUTY STATION: DEFENSE DEPOT CHERRY POINT, NC

ORGANIZATION CODE: DP - DDCN

VIII.A. GENERAL OBLIGATION BOND RATING

VIII.A.1. RATING: A1
DATE OF RATING: JULY 1994
NEAREST MUNICIPALITY: CRAVEN COUNTY

SOURCE: MOODY'S BOND RECORD

VIII.B. LOCAL AREA PUBLIC TRANSPORTATION

VIII.B.2. PUBLIC TRANSPORTATION TO INSTALLATION
NO

VIII.B.3. LIST PUBLIC TRANSPORTATION SYSTEMS:
NOT APPLICABLE

SOURCE: GENERAL KNOWLEDGE

VIII.C. AIRPORT

DISTANCE FROM THE INSTALLATION

VIII.C.4.a. NUMBER OF MILES: 16

VIII.C.4.b. APPROXIMATE DRIVING TIME (MINUTES):
TWENTY MINUTES.

VIII.C.5. HUB CLASSIFICATION: NON-HUB

VIII.C.6 NAME AND STREET ADDRESS OF AIRPORT:
CRAVEN COUNTY REGIONAL AIRPORT
1501 AIRPORT ROAD
NEW BERN, NC 28532

SOURCES: NC 1993-1994 STATE TRANSPORTATION MAP
GENERAL KNOWLEDGE
NEW BERN TELEPHONE DIRECTORY

NOV 1 0 1994

ROAD SYSTEMS

VIII.D.7. NUMBER OF MAIN INTERSTATE HIGHWAYS: NONE

VIII.D.8. NUMBER OF SPUR INTERSTATE HIGHWAYS: NONE

VIII.D.9. NUMBER OF FOUR LANE U. S. HIGHWAYS: ONE
(U. S. HWY 70)

VIII.D.10 NUMBER OF TWO LANE U. S. HIGHWAYS: NONE

SOURCE: NC 1993-1994 STATE TRANSPORTATION MAP

657

NOV 1 0 1994

VIII.E.

Activity: DP (DDCN)
ADDITIONAL INFORMATION MAY BE FORTHCOMING BY 30 OCT 94

VIII.E.11.

A 25% increase would raise the number of employees by 37 positions.

OPM time to provide candidates:	30-45 days
External Recruitment Time to Fill:	30-85 days
Internal Recruitment Time to Fill:	60-85 days

VIII.E.12.

A 50% increase would raise the number of employees by 74 positions.

OPM time to provide candidates:	30-45 days
External Recruitment Time to Fill:	30-85 days
Internal Recruitment Time to Fill:	60-85 days

VIII.E.13.

A 100% increase would raise the number of employees by 147 positions.

OPM time to provide candidates:	30-45 days
External Recruitment Time to Fill:	30-85 days
Internal Recruitment Time to Fill:	60-85 days

**Timeframes above based on current available statistics and could be accomplished assuming commensurate increase in civilian personnel staff.

BACK UP DATA

o Average Time to Fill (Internal) (Thru July 1994) : 39 days
(10 recruitment actions)

o Average Time to Fill (External) (Thru July 1994): 0 days
(No recruitment actions)

o Average Time to Fill Internal (DLA FY 93): 39 days

o Average Time to Fill External (DLA FY 93): 0 days

o FY-93 ACCESSIONS

1 Permanent Employee (Placement of surplus DDPF employee)

NOV 1 0 1994

Activity: DP (DDCN)

o FY-94 ACCESSIONS

8 Permanent Employees (5 Placement of surplus DDCS employees)
(3 Placement of surplus DDPF employees)

o No historical data for massive recruitment actions since creation of DDCN in July 1992.

o DOD/DDRE Hiring Freeze in Place since 1989

o No applicant supply file or VRA fills since DDCN inception file has been discontinued due to lack of use/recruitments.

o No Priority Placement Program fills during the past two years.

o OPM Norfolk Service Center (Betty Fulford) has indicated that recruitment
through Micro-computer Assisted Rating System (MARS) will provide candidates for lower level positions, WG-5 and equivalent or any other position desired within 30-45 days. Announced for 30 days with cutoffs if desired. List of applicants can be provided as early as one day after announcement closes. Service Center no longer maintains standing registers (for the most part no more than 10) due to the implementation of this system. Specific questions as to the possibility of hiring 300 Materials Handlers, WG-6907-5 presented no problem. This information applies to the Raleigh Service Center also.

o Michelle Reintjes (Personnel Specialist, Marine Corps Air Station Cherry Point) has indicated the following:
She is able to fill internal positions (merit staffing) within 30 days from the time she receives the SF 52 to cert issuance and sometimes sooner. External recruitment hasn't been used much due to the imposed hiring freeze, however, when recruiting outside eligibles (OPM, VRA, ASF, PPP, reinstatement, etc.,), if inventory is available candidates have been provided within 30-45 days.

DP- DDCC

NOV 10 1994

BRAC 95 DATA CALL

ORGANIZATION CODE: DDCN

ADDITIONAL COMMUNITY INFORMATION FOR PART VIII E. 11-13

In addition to the low crime rates cited in VIII.P.30 and 31, North Carolina also offers below average taxes. Individual income tax is based on each resident's federal net taxable income, with certain adjustments required to arrive at the state's net taxable income. Personal exemptions track the federal 1989 base amounts (before indexing), and standard deductions (including the additional amounts for blindness and/or age 64 and over) track the federal 1988 base amounts (before indexing). Federal itemized deductions except income taxes paid are permitted in lieu of the standard deduction. Major items excluded from state taxable income are: social security benefits; interest on obligations of the United States; interest on obligations of North Carolina, its political subdivisions and qualifying educational institutions; income tax refunds; up to $4,000.00 in federal, state, and local government retirement benefits; up to $2,000.00 in private pension benefits. Tax rates are 6%, 7%, and 7.75% in a three-tier bracket structure; breaking points for the higher tax rates vary according to marital status. Income tax credits include, among others, credits for the disabled, for qualifying dependent care expenditures, and for dividends from corporations doing business primarily in North Carolina.

STATE SALES AND USE TAX:

Prescription medicine, eye glasses, certain medical supplies and most services are not subject to the tax. Exemptions are granted to purchases made with food stamps.

PROPERTY TAX:

Up to $15,000.00 of appraised value of real property of owner aged 65 and over (or permanently disabled persons) with a maximum income of $11,000.00 is exempt. Household tangible personal property is exempt from property taxation. Property tax rates on rural property vary from one part of the state to another but average approximately 72 cents per $100 appraised valuation compared to roughly $1.24 for comparable rates on property inside municipalities in 1991-1992.

INHERITANCE TAX:

No tax on inheritance of surviving spouse, and other Class A beneficiaries have a group tax credit of $26,150.00 (value for single beneficiary $500,000). A progressive schedule of tax rates and brackets exists for the inheritance of Class A beneficiaries, and more progressive schedules apply to the inheritance of Class B and C beneficiaries. Certain deductions and exemptions are allowed.

NORTH CAROLINA HAS SIX PRINCIPAL MILITARY INSTALLATIONS:

Several large military installations are located in North Carolina and many career military personnel have chosen to retire in the state, where they have access to commissary and/or

1660

DP - DDCU

NOV 1 0 1994

exchange facilities on base.

Nearly 700,000 veterans live in the state. Of these, 256,400 are over 60. North Carolina is very much aware of the contributions of the nation's veterans and in 1945 established a Division of Veteran Affairs. It is the job of the agency to assist veterans and their families in establishing claims and benefits. The division also administers scholarship programs for eligible children of deceased and disabled veterans. There are four Veterans Administration hospitals located in North Carolina and they can handle approximately 1,600 patients in residence at any time. The four are located in Asheville, Sailsbury, Durham, and Fayetteville.

The largest military installation in the state is Fort Bragg, located at Fayetteville. It is home to the XVIIIth Airborne Corps and the 82nd Airborne Division of the U. S. Army. The other Army installation in Sunny Point Army Terminal, an ammunition loading port in Brunswick County, near Southport. Of the two Air Force installations, Seymour Johnson Air Force Base in Goldsboro is the largest. It is home to the 4th Tactical Fighter Wing. The second facility is Pope Air Force Base at Fayetteville. The U. S. Marine Corps has two installations in North Carolina. The largest is the Marine Corps base at Camp Lejeune near Jacksonville; and a large Marine Corps air station is located at Cherry Point Marine Corps Air Station near Havelock, North Carolina.

MEDICAL CARE

North Carolina is well known for the fine quality of its medical care. A network of 148 hospitals and four state-owned psychiatric hospitals serve people in every county and nearly every sizable town in the state. These hospitals have more than 27,000 beds. Of these hospitals, 121 are general hospitals, while 27 are specialized centers for treating psychiatric care, alcoholism, physical rehabilitation, and other problems. North Carolina's four VA hospitals are located in Asheville, Durham, Fayetteville, and Salisbury.

More than 10,000 physicians live in the state and many were trained at the four prestigious medical schools located in North Carolina. The medical training facilities are associated with Duke University, with its center for the Study of Aging, located in Durham; the University of North Carolina - Chapel Hill; Bowman Gray School of Medicine at Wake Forest University in Winston-Salem; and East Carolina University Medical School located in Greenville.

North Carolina's Department of Human Resources oversees health care in the state. Its many divisions promote good health care through intervention and prevention programs. The Division of Health within the Department of Environment, Health and Natural Resources assists local health departments serving the state's 100 counties.

RECREATION

Three geographic regions and four vibrant seasons provide North Carolina residents with spectacular views along the Blue Ridge Parkway; gentle ocean breezes along miles of pristine beaches; and the fragrance of pine needles along the lush fairways in Pinehurst, golf capital of the

DP- DDCU

NOV 1 0 1994

United States. From sweet-scented blossoms of spring at the gardens of New Bern's Tryon Palace and the Sarah P. Duke gardens on the campus of Duke University in Durham to the brilliant colors of autumn or snow-covered Mount Mitchell, North Carolina's scenery is beautiful. The Outer Banks region is where the Wright Brothers, on a cold and windy December day in 1903, made the first powered flight launching man into a new adventure in travel. The Wright Brothers Memorial, located at Kitty Hawk, is a tribute to that first flight. Other treasures along the Cape Hatteras National Seashore include the Outer Banks ponies, and the Bodie Island, Ocracoke, and Hatteras lighthouses.

NEW INDUSTRIES

The Global TransPark is North Carolina's answer to a rapidly changing global market. This will open up new markets for agriculture not previously possible. Growing overseas markets continue to drive demand for U. S. agricultural commodities. Fruits, vegetables, greens, corn, beans, feeds, livestock, fish, poultry and meat all can be shipped directly to the GTP via truck or rail for air transport to virtually any spot on the globe within a matter of a few hours. In addition to providing new markets for agriculture, the Global TransPark is also an air cargo airport and an industrial park with an airport as well as a modern transportation, manufacturing and distribution complex.

According to a feasibility study, 48,000 jobs will be located in the TransPark and throughout the region generating significant economic growth. Also, there will be easier access to overseas markets for North Carolina companies, farmers and fishermen. The GTP is specifically designed to attract manufacturing industries. It does this by providing excellent air, rail, port, and truck transportation systems together with computer age information systems.

Major construction, such as a new runway and Central Cargo Complex, will begin after completion of the environmental studies, design, engineering and permit processes. Construction of these facilities should begin in 1995.

EDUCATION:

Both Carteret and Craven Counties offer public education for students from pre-kindergarten through 12th grade. For those parents seeking a private education for their children, there are a number of schools and academies offering elementary and secondary studies.

Many of the high school graduates from both counties begin their post-secondary educations at the two community colleges, one of which is located in each county.

SOURCE: HAVELOCK CHAMBER OF COMMERCE
NEW BERN CHAMBER OF COMMERCE
CARTERET COUNTY CHAMBER OF COMMERCE
CRYSTAL COAST VISITORS CENTER

1602

DP-DDCN

NOV 1 0 1994

BRAC 95 DATA CALL

ORGANIZATION CODE: DDCN

QUESTION NUMBER: VIII.F. VOCATIONAL AND TECHNICAL EDUCATION AND TRAINING

REPLY IS AMENDED TO READ AS FOLLOWS:

* VIII.F.14. TWO TRADE SCHOOLS

CARTERET COMMUNITY COLLEGE
94 - ELECTRICAL TECH
173 - MARINE MECHANIC
303 - WELDING

CRAVEN COMMUNITY COLLEGE
1 - ACCOUNTING
5 - AIR CONDITIONING TECH
17 -AUTO BODY AND FENDER REPAIR
57 - COMPUTER PROGRAMMING
98 - ELECTRONICS ENGINEERING TECH
131 - HEATING TECHNICIAN
176 - MECHANICAL DRAFTING
247 - SECRETARIAL (EXECUTIVE)
281 - TOOL AND DIE MAKING
303 - WELDING

SOURCE: AMERICAN TRADE SCHOOLS DIRECTORY
COPY RIGHT 1994

1663

NOV 1 0 1994

VIII.F.15. NAME AND ADDRESS

CARTERET COMMUNITY COLLEGE
3505 ARENDELL ST.
MOREHEAD CITY, NC. 28557

CRAVEN COMMUNITY COLLEGE
800 COLLEGE COURT
NEW BERN, NC. 28561

SOURCE: AMERICAN TRADE SCHOOLS DIRECTORY
COPYRIGHT 1994

VIII.G. COLLEGES AND UNIVERSITIES

VIII.G.16. NUMBER OF TWO-YEAR COLLEGES: SIX

NOV 1 0 1994

VIII.G.16. COLLEGES AND UNIVERSITIES (BACHELOR DEGREES):

1. CARTERET COMMUNITY COLLEGE
   3505 ARENDELL ST.
   MOREHEAD CITY, NC 28557

2. CRAVEN COMMUNITY COLLEGE
   800 COLLEGE COURT
   NEW BERN, NC 28561

3. LENOIR COMMUNITY COLLEGE
   P. O. BOX 188
   KINSTON, NC 28502-0188

4. LENOIR MEMORIAL HOSPITAL SCHOOL OF RADIOLOGY TECHNOLOGY
   100 AIRPORT ROAD, P. O. DRAWER 1678
   KINSTON, NC 28501

5. PAMLICO TECHNICAL COLLEGE
   P. O. BOX 185
   GRANTSBORO, NC 28529

6. COASTAL CAROLINA COMMUNITY COLLEGE
   444 WESTERN BLVD.
   JACKSONVILLE, NC 28545-6899

SOURCE: 1987-1988 DIRECTORY OF POSTSECONDARY INSTITUTIONS, VOL. 1

VIII.G.17. NONE

SOURCE: 1987-19888 DIRECTORY OF POSTSECONDARY INSTITUTIONS, VOL 1

VIII.H. CLOSURE, DELAYED OPENING OR EARLY DISMISSAL CAUSED BY ADVERSE CLIMATE CONDITIONS

VIII.H.18.a. NONE

VIII.H.18.b. NOT APPLICABLE

VIII.H.19.a. ONE

SOURCE: DDCN-X LOCAL SITREP DATED 1 SEPT 1993

VIII.H.19.b. IMPENDING HURRICANE EMILY

SOURCE: DDCN-X LOCAL SITREP DATED 1 SEPT. 1993

NOV 1 0 1994

DDCN (DP)

VIII.I. Area of Residence: Civilian Employees

VIII.I.20.	City/Town	County	State	% of Total
1.	Havelock	Craven	NC	30%
2.	New Bern	Craven	NC	26%
3.	New Port	Carteret	NC	11%
4.				
5.				

Source(s): Cities/Towns and Zip Code listing

DBMS Civilian Personnel Data Bank

DDCN (DP) 94203, Rand McNally Road Atlas (1991)

VIII.J. Housing: Median Value of Owner Occupied Homes

VIII.J.21.	County/City	Median Value
1.	Craven, Havelock	$65,600
2.	Craven, New Bern	$65,600
3.	Carteret, New Port	$72,900
4.		
5.		

Sources(s): 1990 Census of Population and Housing

General Housing Characteristics, CH-1

Table 51

NOV 1 0 1994

DDCN (DP)

VIII.K. Housing: Monthly Owner Costs

VIII.K.22.

	County/City	Monthly Costs
1.	Craven, Havelock	$662
2.	Craven, New Bern	$662
3.	Carteret, New Port	$647
4.		
5.		

Source(s): Bureau of the Census. 1990 Census of Housing. Detailed Housing Characteristics. Table 68 Financial Characteristics: 1990 Motage Status and Selected Monthly Owner Costs - County - NC

VIII.L. Housing: Median Rent

VIII.L.23.

	County/City	Median Rent
1.	Craven, Havelock	$302
2.	Craven, New Bern	$302
3.	Carteret, New Port	$279
4.		
5.		

Source(s): 1990 Census of Population and Housing General Housing Characteristics, CH-1 Table 51, NC

Table 51. **Financial Characteristics: 1990**—Con.

NOV 1 0 1994

[For definitions of terms and meanings of symbols, see text]

County	Buncombe County	Burke County	Cabarrus County	Caldwell County	Camden County	Carteret County	Caswell County	Catawba County	Chatham County	Cherokee County
VALUE										
Specified owner-occupied housing units	34 829	14 691	20 804	14 201	1 171	10 438	3 295	24 572	6 379	3 561
Less than $20,000	1 281	691	642	860	120	291	244	616	453	305
$20,000 to $29,999	2 204	1 165	1 204	1 270	102	376	335	1 261	476	322
$30,000 to $39,999	3 570	2 150	2 200	2 217	112	651	502	2 417	618	446
$40,000 to $49,999	4 323	2 740	2 678	2 429	135	979	767	3 556	724	557
$50,000 to $59,999	4 307	2 139	2 394	1 986	124	1 249	513	3 695	684	513
$60,000 to $69,999	4 166	1 848	2 419	1 717	134	1 345	381	3 277	650	461
$70,000 to $79,999	3 372	1 299	2 080	1 175	115	1 116	227	2 589	654	300
$80,000 to $89,999	2 503	764	1 618	706	76	796	133	1 578	453	198
$90,000 to $99,999	1 943	528	1 281	505	62	599	68	1 188	312	132
$100,000 to $124,999	2 762	667	1 798	576	78	885	67	1 614	519	143
$125,000 to $149,999	1 716	287	1 019	323	42	662	28	942	396	85
$150,000 to $174,999	994	169	586	183	35	449	11	604	220	48
$175,000 to $199,999	534	74	353	93	9	304	5	348	96	26
$200,000 to $249,999	523	91	348	88	17	338	6	384	72	18
$250,000 to $299,999	279	35	107	45	4	189	4	218	30	5
$300,000 to $399,999	209	22	48	20	3	133	-	170	19	2
$400,000 to $499,999	67	11	14	4	2	41	1	53	1	-
$500,000 or more	76	11	15	4	1	35	3	62	2	-
Median (dollars)	64 000	52 300	65 100	51 300	58 900	72 900	47 300	62 200	63 500	52 300
Mean (dollars)	77 500	60 700	76 100	59 600	68 000	93 800	51 600	76 600	73 400	58 600
Specified vacant-for-sale-only housing units	686	138	406	142	20	341	37	305	88	167
Less than $20,000	26	10	27	10	1	10	3	15	2	6
$20,000 to $39,999	108	46	66	37	4	36	12	53	13	36
$40,000 to $59,999	163	45	57	32	6	55	12	57	24	67
$60,000 to $79,999	107	21	53	25	4	56	5	72	19	38
$80,000 to $99,999	78	7	69	19	3	44	2	32	8	12
$100,000 to $149,999	70	6	70	13	1	63	2	36	17	5
$150,000 to $199,999	36	1	46	2	-	39	1	21	2	2
$200,000 to $249,999	8	1	14	1	-	25	-	6	-	-
$250,000 to $299,999	7	-	3	2	-	6	-	7	-	-
$300,000 or more	3	1	1	1	1	7	-	6	3	1
Median (dollars)	61 100	45 300	80 000	54 300	55 000	86 100	44 400	66 200	70 000	51 700
Mean (dollars)	75 900	53 200	88 300	66 000	71 800	108 100	51 600	87 700	85 000	56 900
Owner-occupied mobile homes or trailers	8 886	4 642	3 674	3 681	366	3 770	1 306	4 949	2 711	1 561
Median (dollars)	16 900	15 000	18 900	15 000	21 400	18 900	15 600	18 400	17 500	15 500
Mean (dollars)	22 900	20 000	26 600	20 600	28 600	27 900	22 700	25 200	27 000	23 600
CONTRACT RENT										
Specified renter-occupied housing units	20 236	7 888	9 444	6 529	385	5 376	1 293	12 845	3 676	1 323
Less than $100	1 566	598	928	512	49	344	289	672	195	177
$100 to $149	1 231	580	646	448	38	246	167	665	168	184
$150 to $199	1 649	975	827	767	44	499	214	970	290	288
$200 to $249	2 787	1 466	1 287	1 570	44	764	175	1 883	497	218
$250 to $299	3 268	1 171	1 662	1 265	39	913	97	2 282	368	93
$300 to $349	2 719	922	1 178	803	25	701	41	2 032	289	75
$350 to $399	2 055	357	1 076	283	11	427	11	1 272	279	19
$400 to $449	1 063	134	587	93	11	321	9	696	217	18
$450 to $499	831	57	190	35	3	196	4	363	82	5
$500 to $549	432	19	156	24	3	140	1	188	73	4
$550 to $599	289	6	52	14	4	92	2	68	35	1
$600 to $649	165	11	50	10	2	69	-	38	33	-
$650 to $699	98	3	19	-	1	29	1	19	43	-
$700 to $749	104	4	11	3	3	20	-	14	38	-
$750 to $999	156	14	15	7	-	24	-	25	75	-
$1,000 or more	86	18	3	2	-	13	1	52	10	1
No cash rent	1 725	715	777	693	108	578	281	806	364	240
Median (dollars)	279	230	268	236	206	279	161	279	274	178
Mean (dollars)	292	236	267	235	220	294	163	285	313	185
Specified vacant-for-rent housing units	2 285	611	639	669	45	1 709	117	995	292	143
Less than $100	273	40	22	47	9	32	38	42	18	12
$100 to $199	330	144	108	125	13	105	36	113	48	63
$200 to $299	740	296	236	320	13	305	35	308	103	51
$300 to $399	531	103	193	157	4	195	8	305	49	11
$400 to $499	195	12	64	13	5	99	-	126	18	3
$500 to $599	108	-	15	5	1	74	-	34	14	1
$600 to $749	47	2	1	2	-	30	-	9	25	-
$750 to $999	15	11	-	-	-	20	-	2	15	1
$1,000 or more	1	3	-	-	-	849	-	56	2	1
Median (dollars)	269	233	272	244	202	931	157	307	271	192
Mean (dollars)	278	249	279	242	216	786	157	355	340	205
MEALS INCLUDED IN RENT										
Specified renter-occupied housing units	20 236	7 888	9 444	6 529	385	5 376	1 293	12 845	3 676	1 323
With meals included in rent	138	41	16	11	-	14	4	76	130	4
Mean (dollars)	808	821	285	283	-	431	182	928	750	484
No meals included in rent	18 361	6 294	8 671	5 825	277	4 784	1 008	11 143	2 582	1 079
No cash rent	1 725	715	777	693	108	578	281	806	364	240

1668

NOV 1 0 1994

Table 51. **Financial Characteristics: 1990**—Con.

[For definitions of terms and meanings of symbols, see text]

County	Chowan County	Clay County	Cleveland County	Columbus County	Craven County	Cumberland County	Currituck County	Dare County	Davidson County	Davie County
VALUE										
Specified owner-occupied housing units	2 399	1 418	16 562	8 869	13 512	42 309	2 326	5 041	25 298	5 648
Less than $20,000	140	114	904	1 294	652	1 019	71	60	935	275
$20,000 to $29,999	151	105	1 258	865	651	1 442	76	54	1 621	327
$30,000 to $39,999	281	155	2 224	1 104	1 091	2 862	111	75	2 704	487
$40,000 to $49,999	337	221	3 049	1 247	1 659	5 861	188	147	3 675	605
$50,000 to $59,999	273	176	2 512	962	1 762	7 527	242	212	3 447	574
$60,000 to $69,999	291	171	2 022	812	1 642	7 492	260	369	3 424	571
$70,000 to $79,999	209	122	1 387	605	1 410	5 465	249	455	2 762	579
$80,000 to $89,999	150	84	839	349	915	3 261	227	481	2 045	469
$90,000 to $99,999	111	66	597	230	769	1 986	203	443	1 481	354
$100,000 to $124,999	173	99	717	317	1 119	2 455	255	697	1 570	446
$125,000 to $149,999	86	44	375	134	618	1 265	140	590	703	229
$150,000 to $174,999	67	32	246	74	399	651	89	447	378	156
$175,000 to $199,999	31	10	171	35	267	329	63	282	197	98
$200,000 to $249,999	41	10	149	23	270	308	65	327	177	128
$250,000 to $299,999	24	4	70	8	135	153	40	157	76	73
$300,000 to $399,999	28	3	26	4	102	127	26	146	71	57
$400,000 to $499,999	2	1	10	1	29	54	11	59	19	14
$500,000 or more	4	1	6	5	22	52	10	40	13	6
Median (dollars)	60 600	55 600	52 700	45 800	65 600	63 100	78 700	108 100	60 800	68 000
Mean (dollars)	75 200	65 200	62 400	51 900	80 200	71 400	95 700	132 400	68 000	81 800
Specified vacant-for-sale-only housing units	74	54	191	127	321	1 040	89	267	338	76
Less than $20,000	5	6	14	24	16	28	1	1	20	11
$20,000 to $39,999	8	12	43	36	30	85	7	3	65	4
$40,000 to $59,999	19	18	57	40	83	304	19	17	99	23
$60,000 to $79,999	15	7	24	17	61	330	13	25	73	12
$80,000 to $99,999	8	5	18	6	39	136	14	36	42	7
$100,000 to $149,999	14	3	21	2	62	86	9	73	28	8
$150,000 to $199,999	3	3	8	2	13	43	11	52	5	4
$200,000 to $249,999	1	–	3	–	8	9	1	32	5	3
$250,000 to $299,999	–	–	2	–	2	15	8	15	1	2
$300,000 or more	1	–	1	–	7	4	6	13	–	2
Median (dollars)	65 000	47 200	53 300	41 800	67 900	64 500	85 600	134 200	57 300	60 000
Mean (dollars)	78 600	58 700	69 600	44 900	88 500	76 100	134 500	154 800	63 800	86 100
Owner-occupied mobile homes or trailers	734	443	3 496	3 474	3 423	5 925	1 334	931	6 456	1 712
Median (dollars)	16 600	21 500	17 500	13 800	14 800	17 100	29 500	23 300	16 000	19 400
Mean (dollars)	21 900	30 100	22 600	19 700	21 000	22 900	34 800	32 900	21 100	26 800
CONTRACT RENT										
Specified renter-occupied housing units	1 402	391	8 383	4 018	10 568	37 985	915	2 651	12 393	1 746
Less than $100	257	54	777	556	854	1 673	34	55	728	119
$100 to $149	221	47	870	667	638	1 369	51	40	1 073	107
$150 to $199	185	66	1 185	973	898	3 349	68	72	1 614	216
$200 to $249	205	51	1 725	483	1 282	4 205	98	188	2 527	312
$250 to $299	176	26	1 204	248	997	4 883	122	170	2 891	290
$300 to $349	52	17	912	147	1 610	5 264	128	251	1 545	233
$350 to $399	28	12	485	72	1 210	6 191	85	300	651	112
$400 to $449	21	2	173	24	921	3 387	85	274	211	27
$450 to $499	9	2	74	4	417	2 336	39	285	106	14
$500 to $549	6	2	49	3	215	999	22	321	71	10
$550 to $599	1	1	13	1	126	437	9	143	24	6
$600 to $649	3	–	7	4	82	193	8	102	16	6
$650 to $699	–	–	10	1	73	132	7	37	12	1
$700 to $749	2	–	6	–	46	83	4	24	5	6
$750 to $999	–	–	2	2	74	155	2	39	4	26
$1,000 or more	1	–	5	–	22	27	2	26	5	7
No cash rent	235	91	806	813	1 103	3 222	151	324	910	254
Median (dollars)	175	167	222	165	302	316	302	412	245	248
Mean (dollars)	185	181	228	172	297	314	307	418	241	261
Specified vacant-for-rent housing units	107	57	954	398	870	3 592	841	3 700	1 021	201
Less than $100	19	3	63	31	38	77	2	24	51	10
$100 to $199	39	28	278	234	145	738	16	28	207	44
$200 to $299	31	17	442	100	311	1 365	37	93	451	87
$300 to $399	12	2	144	16	148	721	31	292	267	41
$400 to $499	3	3	22	9	79	276	36	252	37	3
$500 to $599	2	–	4	1	26	85	–	215	7	2
$600 to $749	1	–	1	1	32	20	5	92	1	4
$750 to $999	–	–	–	1	70	8	–	206	–	7
$1,000 or more	–	4	–	–	21	2	714	2 498	–	3
Median (dollars)	191	188	218	168	275	255	1 000+	1 000+	257	247
Mean (dollars)	299	269	224	183	357	274	1 112	1 006	253	285
MEALS INCLUDED IN RENT										
Specified renter-occupied housing units	1 402	391	8 383	4 018	10 568	37 985	915	2 651	12 393	1 746
With meals included in rent	3	–	18	14	50	110	2	4	21	7
Mean (dollars)	213	–	262	151	764	648	263	360	251	431
No meals included in rent	1 164	300	7 479	3 191	9 415	34 573	762	2 323	11 462	1 485
No cash rent	235	91	806	813	1 103	3 222	151	324	910	254

1669

NOV 1 0 1994

DDCN (DP)

VIII.M. **New Housing Starts**

VIII.M.24.

	County/City	# of Housing Units/Permits 1990	1991	1992	1993
1.	Craven, Havelock	396	410	463	441
2.	Craven, New Bern	396	410	463	441
3.	Cateret, New Port	334	331	483	511
4.					
5.					

Source(s): U. S. Bureau of the Census, Construction Report C40/90-93-A, Housing Units Authorized by Building Permits: Annual 1990 - 1993 Table 4

NOV 1 0 1994

VIII.N. EDUCATION: K - 12

COUNTY	VIII.N.25. RATIO	VIII.N.26.a % GRADUATE	VIII.N.26.b % COLLEGE
CRAVEN	26:1	80%	40%
CARTERET	25:1	76%	38%

INFORMATION IS KEYED TO THE COUNTIES THAT ACCOUNT FOR OVER 50% OF DDCN EMPLOYEES

SOURCE: MCAS CHERRY POINT NC DATA CALL 65
LOCAL SCHOOL DISTRICTS
TELECON WITH T. NANCE - SCHOOL COMMUNITY RELATIONS DIRECTOR, BEAUFORT COUNTY
TELECON WITH N. CARROLL, EDUCATION ASST SUPT FOR SUPPORT SERVICES CRAVEN COUNTY

VIII.O. HEALTH CARE

VIII.O.27. RATE OF PATIENT CARE PHYSICIANS/1,000: .77

VIII.O.28. NUMBER OF HOSPITAL BEDS/1,000: .89

VIII.O.29. DISTANCE TO NEAREST HOSPITAL:

VIII.O.29.a. NUMBER OF MILES: TWENTY-ONE (21) MILES
VIII.O.29.b. APPROXIMATE DRIVING TIME: THIRTY (30) MINUTES
VIII.O.29.c. NAME AND ADDRESS
CRAVEN REGIONAL MEDICAL CENTER
2000 NEUSE BLVD
NEW BERN, NC 28561

SOURCE: 1993-1994 NC STATE TRANSPORTATION MAP
NEW BERN, NC TELEPHONE DIRECTORY

DP-DDCN

NOV 1 0 1994

BRAC 95 DATA CALL

ORGANIZATION CODE: DDCN

QUESTION NUMBER: VIII0.27 AND 28.

IN RESPONSE TO 14 OCT 94 FAX SOURCE IS AS FOLLOWS:

* SOURCE: AMERICAN BUSINESS CLIMATE & ECONOMIC PROFILES, GALE RESEARCH INC.

1672

DP-DDCN

NOV 1 0 1994

BRAC 95 DATA CALL

ORGANIZATION CODE: DDCN

QUESTION NUMBER VIII.P.30 AND 31

RESPONSE FOR VIII.P.30 IS AMENDED AS FOLLOWS:

	1990	1991	1992
VIOLENT CRIME RATE			
HAVELOCK	36	43	41
NEW BERN	304	313	325

SOURCE: US DEPT OF JUSTICE UNIFORM CRIME REPORTS

RESPONSE FOR VIII.P.31 IS AMENDED AS FOLLOWS:

PROPERTY CRIME RATE

	1990	1991	1992
HAVELOCK	485 ~~489~~	515 ~~517~~	463 ~~468~~
NEW BERN	~~1910~~ 1893	~~2185~~ 2179	~~2359~~ 2349

SOURCE: US DEPT OF JUSTICE UNIFORM CRIME REPORTS

Previous response was calculated as follows:
The total population shown on the report was divided by 10,000. The total crimes in each category were divided by this dividend.

673

VIII.Q. Federal Salary Rates - DP (DDCN)

		GS-9, step 4	WG-5, step 2
VIII.Q.32.a.	Per hour	15.10	10.97
VIII.Q.32.b.	Per Annum	31,512	22,894

		PP-G-S	PP-G-S	PP-G-S	PP-G-S
VIII.Q.33.		GS-6/5	WG-6/4		
VIII.Q.33.a.	Per hour	11.44	12.68		
VIII.Q.33.b.	Per Annum	23,883	26,463		

Source(s): Salary Table No. 94-RUS, Jan 94
Wage Rate Schedule, 11 Jan 94, effective 20 Mar 94

(167)

NOV 1 0 1994

DP DDN

X1. LOGICAL: BUS
PHYSICAL: STAR
802.3/10BT/UNSHIELDED TWISTED PAIR

X2.

ITEM	MODEL	QUANITY
SYNOPTICS CONCENTRATOR	MODEL 3800	1
SYNOPTICS 10BT MODULE	MODEL 3308	3
SYNOPTICS 10BF MODULE	MODEL 3304	1
SYNOPTICS 10BT HUB	MODEL 2814	1
SYNOPTICS 10BF HUB	MODEL 2804	1
SYNOPITCS NETWORK MGMT	MODEL 3313A	1
EVEREX 486 SERVER	MODEL VL/E	1
TRANSCEIVERS CABLETRON	MODEL TMS-3	2
SYNOPTICS ROUTER	MODEL 3800-03	1
RACAL DSU/CSU	MODEL 9600	4

X3.YES

X4. 30

X5. NETWORK OPERATING SYSTEM:
NOVELL NETWARE 4.01
LAN WORKGROUP
PC/NFS
TCP/IP

PLATFORM:
EVEREX 486

4 X6. AIS, EMACS, BOSS, DBMS (APCAPS), WORD PROCESSING
CCMAIL, ELEM, MIS, LINK, NISTARS,UDAPS, ARMS.

SOURCE: Purchase orders and site surveys completed during 3rd/4th QTR 94.

1675

NOV 1 0 1994

II.A.1., II.A.2., II.A.3., II.A.4.

Activity: Defense Distribution Depot Warner Robins Georgia (DDWG)
Duty Station: 450 5th Street
Robins AFB, GA 31098

Organization	Number of Employees	Military Auth	Military Asgd	Civilians Perm	Civilians Temp
Defense Distribution Depot (DDWG) Warner Robins Georgia	820				
Office of Commander (D)	2				
1 Mil 0-6 (M)		1	1		
1 GS-318-7				1	
Deputy (DD)	5				
1 GM-2030-14 (M)				1	
4 GS-2030-11				4	
Product Receipt and Evaluation Division (E)	2				
0 Mil 0-4 Deputy (S)		1	0		
1 GM-2030-13 (S)				1	
1 GS-318-5				1	
Documentation Branch (ED)	27				
1 GS-2005-9 (S)				1	
2 GS-2005-7 (S)				2	
5 GS-2005-5				5	
19 GS-2005-4				19	
Receipt/Inspection Branch (ER)	74				
1 GS-318-4				1	
1 WS-7004-10 (S)				1	
5 WS-6912-7 (S)				5	
52 WG-6912-7				52	
10 WG-6907-6				10	
1 WG-5704-5				1	
3 WG-6907-5				3	
1 WG-3502-2				1	

NOV 10 1994

Activity: NL (DDWG)

Organization	Number of Employees	Military Auth	Military Asgd	Civilians Perm	Civilians Temp
Stock Readiness Branch (ES)	69				
2 GS-2005-7				2	
1 GS-318-4				1	
1 GS-2005-4				1	
1 GS-318-3				1	
1 WS-7004-10 (S)				1	
3 WG-6910-7				3	
13 WG-7004-7				13	
5 WS-7004-6 (S)				5	
40 WG-7004-6				40	
1 WG-7004-5				1	
1 WG-3502-3				1	
Warehousing Division I (S)	2				
1 GM-2030-13 (M)				1	
1 GS-318-5				1	
Automated Warehousing System (SA) Storage Branch	4				
1 GS-2030-11 (S)				1	
1 GS-2003-9				1	
1 GS-344-7				1	
1 GS-2005-4				1	
Automated Warehousing System (SAA) Storage Team A	64				
4 WS-6912-7 (S)				4	
16 WG-6912-7				16	
19 WG-6907-6				19	
1 WG-5704-5				1	
24 WG-6907-5				24	
Automated Warehousing System (SAB) Storage Team B	24				
2 WS-6912-7 (S)				2	
3 WG-6912-7				3	
7 WG-6907-6				7	
12 WG-6907-5				12	

Activity: NL (DDWG)

Organization	Number of Employees	Military Auth	Military Asgd	Civilians Perm	Civilians Temp
Material Transport Branch (ST)	59				
1 GS-2005-4				1	
1 WS-5703-8 (S)				1	
9 WG-5703-8				9	
4 WS-6910-7 (S)				4	
23 WG-6910-7				23	
6 WG-6912-7				6	
2 WG-6907-6				2	
1 WS-6910-6 (S)				1	
4 WG-6190-6				4	
2 WG-6907-5				2	
6 WG-6910-5				6	
Warehouse Inventory Control System Storage Branch (SW)	3				
1 GS-2030-12 (S)				1	
1 GS-318-4				1	
1 GS-303-3				1	
Warehouse Inventory Control System Storage Branch (SWA)	49				
1 GS-303-3				1	
1 GS-303-2				1	
3 WS-6912-7 (S)				3	
13 WG-6912-7				13	
13 WG-6907-6				13	
18 WG-6907-5				18	
Materiel Support Team (SWB)	9				
1 GS-2005-5				1	
1 GS-2005-4				1	
1 WS-6912-7 (S)				1	
2 WG-6912-7				2	
4 WG-6907-6				4	
Transportation Division (T)	3				
1 Mil O-5 Chief (M)		1	1		
1 GS-2150-12 (S)				1	
1 GS-318-5				1	
Freight Terminal Branch (TF)	28				
1 GS-2005-4				1	
1 WS-6907-10 (S)				1	
4 WG-4602-7				4	
1 WS-4602-6 (S)				1	
19 WG-6907-6				19	
1 WS-6907-5 (S)				1	
1 WG-3502-2				1	

NOV 1 0 1994

Activity: NL (DDWG)

Organization	Number of Employees	Military Auth	Military Asgd	Civilians Perm	Civilians Temp
Packing Branch (TP)	56				
1 GS-318-4				1	
1 WS-7002-10 (S)				1	
1 WS-4604-7 (S)				1	
4 WG-4604-7				4	
2 WG-7002-7				2	
3 WS-7002-6 (S)				3	
42 WG-7002-6				42	
1 WG-5704-5				1	
1 WG-3502-2				1	
Freight Routing and Billing (TSA)	13				
1 GS-2101-11				1	
1 GS-2131-9				1	
2 GS-2144-8				2	
1 GS-2101-7				1	
3 GS-2131-7				3	
1 GS-2131-6				1	
4 GS-2134-4				4	
Customer Service/ (TSB) Overages, Shortages, and Damages	12				
1 GS-2131-8				1	
2 GS-2135-6				2	
4 GS-2134-5				4	
2 GS-2135-5				2	
1 GS-2144-5				1	
2 GS-2134-4				2	
Planning and Data Management (TSC)	17				
1 GS-2101-11 (S)				1	
1 GS-2101-9				1	
1 GS-2130-9				1	
8 GS-2131-8				8	
4 GS-2131-7				4	
1 GS-318-4				1	
1 GS-2134-4				1	
Packaging and Labeling System (TSD) Team	4				
1 GS-2102-8 (S)				1	
2 GS-2134-4				2	
1 GS-2134-3				1	
Warehousing Division II (U)	3				
1 Mil 0-5 Chief (M)		1	1		
1 GM-2030-13 (S)				1	
1 GS-318-5				1	

NOV 10 1984

Activity: NL (DDWG)

Organization	Number of Employees	Military Auth	Military Asgd	Civilians Perm	Civilians Temp
Bulk Storage Branch (UB)	2				
1 GS-2030-11				1	
1 GS-326-4				1	
Bulk Storage Team A (UBA)	13				
1 GS-2005-5				1	
1 WS-6912-7				1	
5 WG-6912-7				5	
4 WG-6907-6				4	
2 WG-6907-5				2	
Bulk Storage Team B (UBB)	11				
1 WS-6912-7 (S)				1	
2 WG-6912-7				2	
3 WG-6907-6				3	
5 WG-6907-5				5	
Bulk Storage Team C (UBC)	13				
1 GS-2005-6 (S)				1	
1 GS-2005-4				1	
7 WG-6912-7				7	
3 WG-6907-6				3	
1 WG-6907-5				1	
Bulk Storage Team D (UBD)	11				
1 WS-5725-8 (S)				1	
4 WG-5725-8				4	
4 WG-6912-7				4	
2 WG-6907-6				2	
Bulk Storage Team E (UBE)	12				
2 GS-2005-4				2	
1 WG-6902-7				1	
1 WS-6912-7 (S)				1	
2 WG-6912-7				2	
3 WG-6907-6				3	
2 WG-6907-5				2	
1 WG-6907-3				1	
Kit Assembly Team (UBF)	17				
3 GS-2005-5				3	
1 WS-6912-7				1	
2 WG-6912-7				2	
7 WG-6907-6				7	
4 WG-6907-5				4	
Classified Weapon Branch (UC)	3				
1 GS-2030-11 (S)				1	
1 GS-2003-9				1	
1 GS-318-4				1	

NOV 1 0 1994

Activity: NL (DDWG)

Organization	Number of Employees	Military Auth	Military Asgd	Civilians Perm	Civilians Temp
Classified Storage Team (UCA)	12				
5 WG-6912-7				5	
3 WG-6907-6				3	
3 GS-2005-4				3	
1 GS-303-3				1	
Pilferage/FX2065 Storage (UCB) Team	10				
1 GS-2005-4				1	
1 WS-6912-7 (S)				1	
3 WG-6912-7				3	
1 WG-7002-7				1	
2 WG-7002-6				2	
1 WG-6907-6				1	
1 WG-6907-5				1	
Weapon Storage Team (UCC)	12				
1 GS-2005-5				1	
2 GS-2005-4				2	
1 WS-6912-7 (S)				1	
3 WG-6912-7				3	
4 WG-6907-6				4	
1 WG-6907-5				1	
Container Management Branch (UF)	2				
1 WS-4604-11 (S)				1	
1 GS-318-4				1	
Fiber Line Team 1 (UFA)	10				
1 WS-4604-7 (S)				1	
6 WG-4604-7				6	
2 WG-4604-5				2	
1 WG-5704-5				1	
Box Line Team 2 (UFB)	12				
1 WS-4604-7 (S)				1	
7 WG-4604-7				7	
3 WG-4604-5				3	
1 WG-5704-5				1	
Crating Line Team 3 (UFC)	12				
2 WG-4604-8				2	
6 WG-4604-7				6	
4 WG-4604-5				4	

NOV 1 0 1994

Activity: NL (DDWG)

Organization	Number of Employees	Military Auth	Military Asgd	Civilians Perm	Civilians Temp
Inventory Integrity Division (V)	2				
1 GS-2030-12 (S)				1	
1 GS-318-5				1	
Suspended Assets (VA)	11				
1 GS-343-9				1	
3 GS-1910-9				3	
1 GS-2001-9 (S)				1	
1 GS-344-7				1	
1 GS-1910-7				1	
1 GS-2030-7				1	
1 GS-344-5				1	
2 GS-2005-5				2	
Denial Branch (VD)	11				
1 GS-2005-9 (S)				1	
1 GS-344-7				1	
2 GS-2005-7				2	
5 GS-2005-5				5	
2 GS-2005-4				2	
Installation Services Division (W)	2				
1 GS-2003-13 (S)				1	
1 GS-326-4				1	
Systems and Engineering (WA) Branch	14				
1 GS-830-12				1	
1 GS-2003-12 (S)				1	
2 GS-2003-11				2	
1 GS-895-9				1	
5 GS-2003-9				5	
2 GS-332-7				2	
1 GS-335-7				1	
1 GS-318-4				1	
Automated Warehousing (WAA) Systems Services Section	10				
1 GS-2003-9 (S)				1	
8 GS-332-7				8	
1 GS-332-4				1	
Warehousing Inventory (WAW) Control Systems Services Section	12				
1 GS-2003-9 (S)				1	
11 GS-332-7				11	
MMHS Support Branch (WB)	2				
1 GS-1670-7				1	
1 WS-2608-12 (S)				1	

NOV 1 0 1994

Activity: NL (DDWG)

Organization	Number of Employees	Military Auth	Military Asgd	Civilians Perm	Civilians Temp
Automated Warehousing (WBA) Support Team	17				
7 WG-2608-12				7	
2 WG-2606-10				2	
4 WG-5352-10				4	
1 WG-2606-8				1	
1 WG-5352-8				1	
1 WG-3725-7				1	
1 WG-6904-6				1	
Warehousing Inventory (WBW) Control System/Other Support Team	15				
4 WG-2608-12				4	
3 WG-2606-10				3	
4 WG-5352-10				4	
1 WG-5352-8				1	
1 WG-3725-7				1	
2 WG-6904-6				2	
Support Office (X)	2				
1 GM-2003-13 (S)				1	
1 GS-318-5				1	
Administrative Support (XA)	2				
1 GS-343-12 (S)				1	
1 GS-326-4				1	
Resources management (XAA) Team	9				
2 GS-343-11				2	
2 GS-343-9				2	
3 GS-344-7				3	
2 GS-344-5				2	
Support Team (XAB)	10				
1 GS-018-11				1	
1 GS-343-11 (S)				1	
1 GS-080-9				1	
2 GS-343-9				2	
1 GS-344-7				1	
2 GS-344-5				2	
2 GS-2005-4				2	

NOV 10 1994

Activity: NL (DDWG)

Organization	Number of Employees	Military Auth	Military Asgd	Civilians Perm	Civilians Temp
Production Planning (XB) Control Branch	20				
1 GS-1910-12 (S)				1	
3 GS-343-11				3	
1 GS-2030-11				1	
1 GS-2032-11				1	
3 GS-343-9				3	
4 GS-1910-9				4	
3 GS-2030-9				3	
2 GS-2032-9				2	
1 GS-326-4				1	
1 GS-2005-4				1	

NOV 1 0 1994

II.A.5.

Activity: (NL) Defense Distribution Depot Warner Robins Georgia (DDWG)
Duty Station: 450 5th Street
Robins AFB, GA 31098

Organization	Personnel (Total)	Military Ofcr Auth	Military Ofcr Asgd	Military Enl Auth	Military Enl Asgd	Civilians Perm	Civilians Temp
D Office of Commander	7	1	1	0	0	6	0
E Product Receipt and Evaluation Division	172	1	0	0	0	172	0
S Warehousing Division I	214	0	0	0	0	214	0
T Transportation Division	133	1	1	0	0	132	0
U Warehousing Division II	155	1	1	0	0	154	0
V Inventory Integrity Division	24	0	0	0	0	24	0
W Installation Services Division	72	0	0	0	0	72	0
X Support Office	43	0	0	0	0	43	0
Total Military Authorized:	4	4		0			
Total Military Assigned:	3		3		0		
Total Civilians:	817					817	0
Total Military Assigned & Civilians	820						

NOV 1 0 1994

II.B.6.

Activity: (NL) Defense Distribution Depot Warner Robins Georgia
Duty Station: 450 5th Street
Robins AFB, GA 31098

Total number of civilian employees	817
Less: Type of Appointment Code 3, 8, and 9 employees	- 0
Total Number of permanent civilian employees	817
Permanent civilian employees who are	
Reemployed annuitants	0
Type of Appointment Code 4 employees	0
Type of Appointment Code 5 employees	0
Type of Appointment Code 7 or 0 employees who do not have personal career or career conditional status, who are not serving under a permanent VRA, or who are not serving under a Schedule A, 213.3102 (u) appointment	19
	19

Total number of permanent civilian employees who are not eligible to be registered in the DoD Priority Placement Program

19 / 817 = .0232558

= 2.3%

NOV 1 0 1994

II.B.7.

Activity: (NL) Defense Distribution Depot Warner Robins Georgia
Duty Station: 450 5th Street
Robins AFB, GA 31098

Age Range	Number of Permanent Civilian Employees	X	Factor	=	Number of Nonmovers
20-24	1	X	.602	=	1
25-29	26	X	.654	=	17
30-34	80	X	.753	=	60
35-39	147	X	.815	=	120
40-44	176	X	.849	=	149
45-49	190	X	.879	=	167
50-54	104	X	.897	=	93
55-59	66	X	.909	=	60
60-64	24	X	.931	=	22
Total	814				689

689 / 814 = .8464373 or 84.6% nonmovers

NOV 1 0 1994

II.A.1., II.A.2., II.A.3., II.A.4., II.A.5., II.B.6., II.B.7.

Activity: NL (DDWG)

Sources Used to Derive Numbers:

DBMS Listings
Loss/Gain Reports from DBMS and manual strength reports
Organizational Modeling Report
RPGs listed in source requirements

[redacted]

10 NOV 1994

DEFENSE LOGISTICS AGENCY

PART IV

Building and Facilities

Data Call Questions

For

Collocated Depots

(DDAG, DDAA, DDBC, DDCN, DDCT, DDJF, DDLP, DDMC, DDNV, DDOU (Hill), DDOO, DDPW, DDRT, DDST, DDDC, DDTP, DDWG)

the Respond

Answer for every bldg & facility
Certify hard copy and submit disk to BRAC Team

Sources to be used:
Public Works Center report - Validate this report w/ host repor
Admin Space Utilization
Real property Report
DOSO report

to hardcopy printouts of the databases from the available print options. The only exceptions to the automated responses are specifically indicated in the data call questionnaire. The mandatory format for the non automated portion of the data call questionnaire is a single page 8 1/2 x 11 hardcopy, titled with the PLFA and SLFA designation, and the appropriate number for the question.

2) All d1) Provide responses on the 3.5 " disk in the automated database provided on the disk, in addition ata shall be as of 30 September 1994.

3) Headquarters DLA BRAC Building and Facilities Representative is John Davis, phone (703)274-7146, fax (703)274-3966.

4) Time extensions will be granted for those portions of the data call which are dependant on the PWC report, and the activity has not received a copy of the PWC report as of 15 September 1994.

AUTOMATED PORTION OF THE DATA CALL

Provide the following information for ALL real property facilities which your organization occupies, has operational responsibility for or uses to accomplish your mission at ALL the respective installations, sites or locations. See the definition sheet for a more detailed definition of real property facilities, if required. Include remote ALL sites.

Real property BUILDINGS shall be limited to major buildings. See the definition sheet for clarification of major buildings.

Provide the information for ALL the real property facilities which are used for your mission.

These questions correspond to the data entry screen, ADD Menu, "ADD Facility Data", # 1, on the automated data call questionnaire.

The following information is available from the real property records or the attached sheets (obtain copies of the real property records from the host).

IV.A.1. Enter the SLFA name. (Enter in capital letters).

IV.A.2. Enter the GSA installation number (eg., 47425 for DDMT) for your activity. See attachment 1 for a listing of all GSA installation numbers for DLA sites. Enter 99999 for any off post leased (non-DOD installation) sites.

IV.A.3. Enter the facility number (facility = buildings, structure or other real property improvement) as shown on the property records (eg., Z101). ENTER THE NUMBER EXACTLY AS SHOWN ON THE REAL PROPERTY RECORDS, INCLUDE ANY SPACES.

IV.A.4. Is the real property facility a building or a facility (structure or other real property improvement) (B/F)? Use the attachment 2, sorted by category code, for a listing of the building or facility designation.

IF you answered "B" in question IV.A.4, the program will prompt you for the questions in IV.A.5 below. If the item is a facility (structure or other real property facility, such as open storage, sewer system, etc.), proceed to question IV.A.6. **Account for all your real property facilities (buildings, structures, and other real property improvements).**

IV.A.5. Answer the following for all real property BUILDINGS.

The following BUILDING information is available from the Real Property Records, the PLFA/SLFA, the PWC Norfolk Long Range Maintenance Program (LRMP) report titled "Facility Inventory Data" or the attached sheets.

IV.A.5.a. Enter the real property building functional name (eg., Operations Building, Fitness Center, Command Building, etc.).

IV.A.5.b. Enter when the building was constructed (year built) ? (Use 1994 if the building is currently in construction or funded for new construction). For buildings with additions over 1500 gross sf to the original footprint, number the additions with subscripts (eg., 4A, 4B, etc.) and enter the addition as a separate building. See the definition sheet for a clarification of building additions.

IV.A.5.c. Enter the construction type (Permanent, Semipermanent, Temporary).

IV.A.5.d. Enter the building's historic rating (Eligible, Register,R2, R3, R4, R5, R6, Impact, None).

IV.A.5.e. When will the building be excess to your operational needs (limit the time to the year 2003, if this is applicable)? Leave this entry blank, if this does not apply.

IV.A.5.f. Enter the building height (ft).

IV.A.5.g. Enter the number of stories the building has.

IV.A.5.h. Enter the year last improved. Obtain from the PWC report. Enter the cost and scope in question IV.A.5.l, if applicable.

IV.A.5.i. Enter the buildings current plant value. Obtain from the PWC report.

IV.A.5.j. Are the restrooms in the building adequate in number for your current needs? (Y/N)

IV.A.5.k. Does the building comply with the American with Disability Act provisions (restrooms, ramps, elevators, etc. where reasonable) as described in MMDI letter of Feb 1994? (Y/N)

IV.A.5.l. Remarks: Enter the cost, year and brief scope of last upgrade, if applicable, or any other relevant comments. Example, renovation included new HVAC, carpet, and roof. Upgraded in FY85, cost was $1.4 million.

IF you answered "F" in question IV.A.4, the program will prompt you for the following information.

The following FACILITY information is available from the Real Property Records (obtain from the host as required), or the PLFA/SLFA. This question(s) will not apply if your organization is a tenant and you have no real property facilites other than buildings.

IV.A.6. Answer the following for ALL real property FACILITIES (STRUCTURES AND OTHER REAL PROPERTY IMPROVEMENTS), excluding buildings.

IV.A.6.a. Enter the functional name (eg., sewer line 1, Main Street, Open Storage lot 1, etc.).

IV.A.6.b. Enter when the structure or real property improvement was constructed (year built). (Use 1994 if the structure or real property improvement is currently in construction or funded for new construction). For other real property structures or improvements, with additions or expansions which were added with time, list the additions/expansions as separate structure or real property improvement, with a unique facility number (Ex., Sewer Line 1, Sewer Line 2, Main Street 1, Main Street 2, etc). Spot, partial or point repairs do not constitute additions or expansions.

These questions correspond to the data entry screen, ADD Menu, "ADD Facility Code/Size/Use", # 2, on the automated data call questionnaire.

The following information is available from the real property records or the attached sheets (obtain copies of the real property records from the host, if appropriate).

This applies to ALL facilities (buildings, structures, and other real property improvements) which your organization occupies, has operational responsibility for or uses to accomplish your mission at ALL the respective installations or locations. Be consistent for entries for additions described in question IV.A.5.b and IV.A.6.b. For buildings partially occupied by your organization, account for the whole building.

IV.A.7.a. Enter all the category code(s) associated with the real property facility (building, structure, or other real property improvement). Use a five digit category code as listed in attachment 2. For activities at Navy or Air Force sites, use the best fit category code in attachment 2.

IV.A.7.b. Enter the size (gross) associated with each real property facility your organization occupies. For buildings, enter the size associated with each different category code in the building. See the example below. Units are as listed in the property records.

IV.A.7.c. Enter the real property facility (building, structure or other real property improvement) user (Example; Region, Depot, ICP, Tenant,etc.) for the respective category codes. For utilities and ground improvements, category code 800 series, list the DLA permitted installation, or host as appropriate, as the user.

Buildings:

For buildings jointly used by several different activities, identify common area category codes as "Common". Identify vacant areas as "Vacant".

Example: See the ADD data entry screen, "Facility Use/Code/Size"

Type: Building Activity: 42425 Year Constructed: 1950
Planned excess: 2001

Facility	Category	UM	Size	User
4	61011	sf	100000	Region
4	74012	sf	1000	Depot
4	74006	sf	5000	Credit Union
4	61011	sf	5000	Vacant

Note: This is one entry screen.

Type: Facility Activity: 42425 Year Constructed: 1950
Planned excess: None

Facility	Category	UM	Size	User
Ovhd Elec Dist	81241	lf	100000	DGSC

Note: This is one entry screen.

Truck scale	14971	ea	Depot

Note: This is one entry screen.

Note: The unit of measure and description will be displayed on the automated screen, based upon the category code you choose.

These questions correspond to the data entry screen, ADD Menu, "ADD Building Component Data", # 3, on the automated data call questionnaire.

Note: You must have the buildings added to the inventory <u>before</u> you can add component data.

The following questions, IV.A.8 - IV.A.22, pertain to ALL real property buildings <u>which your organization occupies, has operational responsibility for or uses to accomplish your mission at ALL the respective installations or locations.</u> If your organization occupies only a portion of a building jointly with another activity, provide this information for the whole building. Obtain this information from the host, if appropriate.

The information to answer questions IV.A.8- IV.A.10 is available from the PWC Long Range Maintenance Program report titled "Structural" under the subtitle "Construction." Also, see the LRMP automated program menu option "Structural," submenu "Construction."

IV.A.8. Enter the primary structural construction system type (Column & Beam, Framed, Column & Slab, Other)?

IV.A.9. Enter the building construction material (Concrete, Wood, Steel, Masonry, Other)?

IV.A.10. Enter the overall structural construction condition rating (Excellent, Good, Fair, Poor)?

The information to answer questions IV.A.11-IV.A.14 is available from the PWC LRMP report or automated program titled "Structural" under the submenu entitled "Roofs."

IV.A.11. Enter the date the primary roof was last replaced (MM/DD/YY).

IV.A.12. Enter the type of primary roof on the building (Built-up, Copper, Asphalt shingle, Galvanized metal, Corrugated metal, Wood shingles, Slate, Asbestos shingle, Roll, Rubber Membrane, Other).

IV.A.13. Enter the size of the primary roof (squares).

IV.A.14. Enter the primary roof condition rating (Excellent, Good, Fair, Poor).

The following apply only if the building has a secondary roof. The PWC report will have entries for the secondary roof, of the building is equipped with a secondary roof. If there are no entries for secondary roof in the report, then these questions do not apply.

IV.A.11.a. Enter the date the secondary roof was last replaced (MM/DD/YY).

IV.A.12.a. Enter the type of secondary roof on the building (Built-up, Copper, Asphalt shingle, Galvanized metal, Corrugated metal, Wood shingles, Slate, Asbestos shingle, Roll, Rubber Membrane, Other).

IV.A.13.a. Enter the size of the secondary roof (squares).

IV.A.14.a. Enter the secondary roof condition rating (Excellent, Good, Fair, Poor).

The information to answer questions IV.A.15-IV.A.17 is available from the PWC LRMP report or automated program titled "Structural" under the submenu entitled "Floor."

IV.A.15. Enter the primary floor finish material (Carpet, Paint, Vinyl Tile, Hardwood, Ceramic Tile, Terrazzo, None, Other).

IV.A.16. Enter the primary floor material (Concrete, Wood, Other).

IV.A.17. Enter the floor condition rating (Excellent, Good, Fair, Poor).

The information to answer question IV.A.18 - IV.A.19 is available from the PWC LRMP report or automated program titled "Mechanical" under the submenu entitled "Fire."

IV.A.18. Enter the type of fire protection system that is in the building (Preaction, Halon, Deluge, (A) CO2, Chemical, Foam, Other).

IV.A.19. Enter the fire protection system condition rating (Excellent, Good, Fair, Poor).

The information to answer questions IV.A.20 - IV.A.21 is available from the PWC LRMP report or automated program titled "Mechanical" under the submenu entitled "A/C."

IV.A.20. Enter the number of A/C units in the building.

IV.A.21. Enter the total A/C system tonnage for the building.

The information to answer question IV.A.22 is available from the PWC LRMP report or automated program titled "Electrical" under the submenus entitled "Service 1" and "Service 2."

IV.A.22. Enter the amperage rating of the main service switch(s). If there is more than one switch, provide the sum total for the building.

These questions correspond to the data entry screen, ADD Menu, "ADD Building Administrative Space Data", # 4, on the automated data call questionnaire.

Note: You must have the buildings added to the inventory before you can add administrative space data to the program.

The following pertain to ALL real property buildings which your organization occupies, has operational responsibility for or uses to accomplish your mission at ALL the respective installations or locations. This includes any leased (Non DOD) space located at a leased or remote site. Account for all building administrative space used by your organization. If you are a host and have a written **administrative** space support agreement, this applies to your tenants space. A source for answers to questions IV.A.23.a-IV.A.23.k is available from the **administrative space** management report for administrative space, reference DLAR 5305.2, (DLA Form 662). If you are a tenant organization at the installation, and you occupy only a portion of a building, provide this information for the real property building portions which you occupy as of 30 September 1994. This does not apply to category code 422XX, 431XX, 432XX, 441XX and 442XX warehouses with NO administrative space.

Make one automated data screen entry for each activity in the building. For example, if the building has two different activity occupying administrative space, you will have to make two separate entries in the automated data screen, answering questions IV.A.23.a - IV.A.23.l for each activity.

The following pertains to real property buildings only.

IV.A.23.a. Enter the building ownership (Federal, DOD, Leased, Other).

IV.A.23.b. Enter the activity(s) occupying administrative space in the building (eg., DDRE, DDCO, DFAS, DISA, etc.). List all activities, including tenants.

IV.A.23.c. Enter the net useable office space occupied by the activity(s) in the building (SF).

IV.A.23.d. Enter the net useable special space occupied by the activity(s) in the building (SF).

IV.A.23.e. Enter the net useable administrative support storage occupied by the activity(s) in the building (SF).

IV.A.23.f. Enter the number of employees assigned to each net useable office space in the building.

IV.A.23.g. Enter the number of itinerants assigned to each net useable office space in the building.

IV.A.23.h. Enter the number of employees assigned to each net useable storage space in the building.

IV.A.23.i. Enter the number of itinerants assigned to each net useable storage space in the building.

Verify the total number of employees (including itinerants) assigned to the total net useable space in the building (office + special + storage). This is a calculated field based on your input in questions IV.A.23.f - IV.A.23.i.

This information must be obtained from PLFA/SLFA records.

IV.A.23.j. Do you have tenants occupying administrative space in this facility ? (Y/N)

IV.A.23.k. If you answered "Y" to question IV.A.23.k, identify the reason why administrative space is provided to the activity (ISA, ISSA, MOU , other, none). This must be a valid written agreement. **If other, specify why on a separate sheet.**

IV.A.23.l. If you answered "Y" to question IV.A.23.k, is the amount of space authorized/assigned by the support agreement different from what the activity is occupying (Y/N)? If yes, specify why in the comments space provided.

These questions correspond to the data entry screen, ADD Menu, "ADD PWC Listed BMAR", # 5, on the automated data call questionnaire.

Note: You must have the building or facility added to the inventory before you can add PWC listed BMAR (deficiency listing) data to the program.

The following pertains to ALL real property buildings AND facilities (structures or other real property improvements) which your organization occupies, has operational responsibility for or uses to accomplish your mission at ALL the respective installations, sites or locations. If you are the host, this applies to your tenant buildings and facilities. The information to answer questions IV.A.24.a - IV.A.24.h is available from the PWC Long Range Maintenance Program (LRMP) reports. See the LRMP automated program "Reports" entitled "Facility Deficiency by Facility" and "Annual Inspection Summary."

The construction costs must be extracted manually from the LRMP program. Instructions on how to obtain this data from the LRMP reports are forthcoming.

If you are a tenant organization at the installation, and you occupy only a portion of a building, provide this information for the entire real property building.

Make one data screen entry for each deficiency in the building. For example, if the building has two identified deficiency items, you will have to make two separate entries in the automated data screen, "ADD PWC Identified Deficiency (BMAR) Data," answering questions IV.A.24.a - IV.A.24.h for each deficiency item identified for that particular building.

List ALL (building and facility) identified in the 8 year BMAR and/or construction deficiencies.

If you are the host, ensure that for each installation infrastructure system listed below, ANY and ALL identified deficiencies for each type of system are entered in this portion of the automated database,"ADD PWC Identified Deficiency (BMAR) Data," questions IV.A.24.a - IV.A.24.h;

Installation electrical system (supply and distribution) deficiencies.

Installation energy system (supply and distribution) deficiencies. These include gas, oil, coal, electric, etc.)

Installation water system (supply and distribution) deficiencies.

Installation sewer system deficiencies.

Installation storm drainage system deficiencies.

Installation roadway deficiencies.

Installation parking deficiencies.

IV.A.24.a Enter the facility (Building, structure or real property improvement) number.

IV.A.24.b. Enter the serial number associated with each deficiency item. This is the PWC assigned serial number as listed on the reports.

IV.A.24.c. Enter the description of each BMAR deficiency item or construction deficiency item.

IV.A.24.d. Does the PLFA agree with the deficiency item (Y/N) in concept, exclusive of the cost estimate provided?

If the PLFA does not agree with the deficiency item (you entered "N" in question IV.A.24.d), do not answer question IV.A.24.e. Leave it blank. Specify the reason why the PLFA does not agree in question IV.A.24.h. If "Y", proceed to question IV.A.24.e.

IV.A.24.e. Enter the recommended year the identified deficiency should be accomplished.

IV.A.24.f. Enter the project number for the identified deficiency item. This is the project number assigned by DLA as listed in your Real Property Maintenance Database.

IV.A.24.g. Enter the PWC reported estimated cost to correct the deficiency by work classification (ie., maintenance, repair, design, demolition, and/or construction).

IV.A.24.h. If the PLFA recommended deficiency cost or year of accomplishment differs from the PWC estimate, provide the rationale in the field entitled "Rationale" (150 characters long). Fully explain your rationale. Specify the PLFA/SLFA estimated cost to correct the deficiency, if you feel the PWC estimate contains a gross error or omission. Use R.S. Means, or the PWC estimating source for the PLFA/SLFA estimate to maintain constancy. Specify the PLFA rationale if you disagree with the year of accomplishment. Use a separate sheet, if necessary. Title the sheet with the PLFA and SLFA name, location, building, question number, deficiency description and serial number for identification.

These questions correspond to the data entry screen, ADD Menu, "ADD NON-PWC Identified Facility Deficiencies", # 6, on the automated data call questionnaire.

Note: You must have the buildings or facility added to the inventory <u>before</u> you can add NON-PWC Identified Facilities deficiencies data to the program.

The following pertain to ALL real property buildings AND facilities which your organization occupies, has operational responsibility for or uses to accomplish your mission at ALL the respective installations, sites or locations. This includes any remote site. If you are the host, this applies to your tenant buildings and facilities. A portion of the information to answer questions IV.A.25.a - IV.A.25.h should be based on the results of the PWC Long Range Maintenance Program (LRMP) reports. See the LRMP automated program "Reports" entitled "Facility Deficiency by Facility" and "Annual Inspection Summary." Other sources are noted in the question. If applicable, obtain these documents from the host for the BUILDINGS. The facility (structures and other real property improvements) do not apply.

If you are a tenant organization at the installation, and you occupy only a portion of a building, provide this information for the entire real property building.

Make one data screen entry for each deficiency item. For example, if the building has two identified deficiency items, you will have to make two separate entries in the automated data screen, "ADD NON-PWC Listed Bldg BMAR data," answering questions IV.A.25.a - IV.A.25._ for each deficiency item identified for that particular building. The same applies if a facility (structure or other real property improvement) has multiple deficiencies.

These questions pertain to estimated BUILDING capital improvements which will be required over 20 years, over the time period of
FY 1995 - FY 2015. This question also pertains to FACILITIES with the category of deficiencies identified in questions IV.A.25.a and IV.A.25.h.

Estimates shall be done using the R.S. Means estimating source. All cost estimates shall be in FY 96 constant dollars.

As a minimum, the following must be addressed for each BUILDING.
ANY and ALL identified deficiencies for each type system must be entered in this portion of the automated database, "ADD NON-PWC Identified Deficiency (BMAR) Data," questions IV.A.25.a - IV.A.25.h;

Using a 20 year expected life from the date of the last complete replacement, identify a project and the information listed in questions IV.A.25.a - IV.A.25.h for the next scheduled roof replacement. This does not apply if the entire roof is identified for replacement in the 8 year PWC project list (BMAR).

Using a 5 year expected life from the date of the last repainting, list projects and the information in questions IV.A.25.a - IV.A.25h for the new painting (interior and exterior). The painting time period must be from 1995 to 2015. This does not apply if painting is against the normal DLA policy, for example; do not plan to paint masonry structures not normally painted. Do not duplicate projects included in the PWC Deficiency projects. Painting projects will involve more than one entry.

Using a 7 year expected life from the date of the last floor covering replacement, list projects and the information in questions IV.A.25.a - IV.A.25h for the new floor covering(s). The floor covering time period must be from 1995 to 2015. Do not duplicate the PWC deficiency projects. This may involve more than one entry.

Using a 20 year expected life from the date of the last restroom rehabilitation, list a project and the information in questions IV.A.25.a - IV.A.25h for the new restroom(s) rehabilitation. The restroom time period must be from 1995 to 2015. This does not apply if the restroom is identified for rehabilitation in the 8 year PWC project list (BMAR).

Using a 30 year expected life from the date of the last complete replacement, list a project and the information in questions IV.A.25.a - IV.A.25h for the new fire protection system. The fire protection system time period must be from 1995 to 2015. This may not apply to all building (if the entire fire protection system was just replaced).

Using a 20 year expected life from the date of the last complete replacement, list a project and the information in questions IV.A.25.a - IV.A.25h for the new interior electrical system. The electrical system time period must be from 1995 to 2015. This does not apply if the entire electrical system is identified for replacement in the 8 year PWC project list (BMAR).

Using a 15 year expected life from the date of the last complete replacement, list a project and the information in questions IV.A.25.a - IV.A.25h for the new Air Conditioning system. The electrical system time period must be from 1995 to 2015. This does not apply if the entire Air Conditioning system is identified for replacement in the 8 year PWC project list (BMAR).

List all facility related environmental compliance deficiencies, not included in the PWC deficiency list, as represented in the A106 report (Federal Agency Pollution Abatement Plan, RCS DD-M (SA) 1383). List a project and the information in questions IV.A.25.a - IV.A.25h for any and all such deficiencies.

List all building related required asbestos abatement projects. List a project and the information in questions IV.A.25.a - IV.A.25h for any and all such deficiencies. List the date of the last asbestos survey in the rationale field (Question IV.A.25.h.)

IV.A.25.a. Enter the facility (building, structure or other real property improvement) number.

IV.A.25.b. Enter a unique serial number associated with each deficiency item. The serial number can be a manual PLFA/SLFA assigned number, or the program will sequentially assign a unique number. Choose "C" or "M".

If you choose, "M", enter the unique serial number you want to use for the respective facility. If you choose "C", the program will sequentially provide a serial number.

IV.A.25.c. Enter the description of each NON-PWC Identified deficiency item. As a minimum, it should be one of the items mentioned above.

IV.A.25.d. Does the PLFA/SLFA agree with the deficiency item (Y/N) in concept?

If the PLFA/SLFA does not agree with the deficiency item (you entered "N" in question IV.A.25.d), do not answer question IV.A.25.e. Leave it blank. Specify the reason why the PLFA does not agree in question IV.A.25.g. If "Y", proceed to question IV.A.25.e.

IV.A.25.e. List the recommended year the identified deficiency should be accomplished for each item.

IV.A.25.f. Enter a project number for the identified deficiency item, if applicable. Leave this blank if no project number exists.

IV.A.25.g. Enter the estimated cost to correct the deficiency by work classification (ie., maintenance, repair, design, demolition, and/or construction).

IV.A.25.h. If the PLFA recommended year of accomplishment differs from the stated times, provide the rationale in the field entitled "Rationale" (150 characters long). Fully explain your rationale.

These questions correspond to the data entry screen, ADD Menu, "ADD INSTALLATION Utility/Infrastructure", # 7, on the automated data call questionnaire.

Note: You must have the facility (structure or other real property improvement) added to the inventory before you can add INSTALLATION Utility/Infrastructure data to the program.

The following questions . IV.A.26.a - IV.A.26.i pertain to ALL the real property facilities your organization occupies, has operational responsibility for or uses to accomplish your mission at ALL the respective installations, sites or locations. The only exceptions are explicitly noted. If your organization is a tenant or not a DLA permitted installation, **the installation questions do not apply. This is the case for collocated depots.** However, the potential increase questions do apply. Obtain this information from the host/utility company.

For potential increases questions, assume no new construction is required to obtain the incremental increases.

The following information must be obtained from the real property records, utility company and/or host records.

Make at least one automated data screen entry for each INSTALLATION system listed below. For example, if the INSTALLATION has two different central heating plants, you will have to make two separate entries in the automated data screen for Installation Energy System, answering questions IV.A.26.a - IV.A.26.i for each heating plant.

As a minimum, the following INSTALLATION system and increase potential questions must be addressed for the location, site or installation. Questions IV.A.26.a - IV.A.26.i apply to **EACH** system.

Installation electrical system. List the maximum peak monthly demand (usage) recorded on the utility company bill over the last three years. Capacity and demand are to be listed in KVA. See the definition sheet for guidance on how to calculate electrical capacity. Potential increases are as follows:

Can the utility company/host provide 25, 50 and 100% increase in electric demand over present normal steady state or typical level?

Installation Energy/Heating System. List the maximum system(s) capacity/rating in BTU/day. List the maximum peak demand (usage)in BTU/day.

Can the utility company/host provide 25, 50 and 100% increase in heating energy demand over present normal steady state or typical level?

Installation Water Supply and Distribution Systems. List the capacity of the water supply system in MGD. List the maximum monthly water consumption (usage) in MGD as recorded over the last 3 years on the utility billings.

Can the utility company/host provide 25, 50 and 100% increase in water demand over present normal steady state or typical levels?

Installation Sewer System. List the maximum capacity of system in MGD. List the maximum monthly contribution rate (usage) in MGD based on a 3 year history.

Can the utility company/host provide 25, 50 and 100% increase in disposal demand over present steady state or typical levels?

Installation Solid Waste Disposal System. Skip capacity and demand.

Can the utility company/host provide 25, 50 and 100% increase in disposal demand over present steady state or typical levels?

Installation Parking. List the number of current surface parking spaces. As a separate entry, list the number of current garage parking spaces.

Can the installation/host provide 25, 50 and 100% increase in parking demand over present steady state or typical levels?

Provide an 8 1/2 x 11 inch installation map (with a scale) showing locations of the spaces.

Installation Roads.

Can the installation/host accommodate a 25, 50 and 100% increase in traffic demand over present levels, due incremental growth in your organization?

IV.A.26.a. Enter the category code for the Utility or infrastructure system (structure or other real property improvement). Use a 5 digit category code as listed in the attachment (same source as question IV.A.7.).

IV.A.26.b. Enter the name of the installation system (Sewage system, water system, etc.). Ensure that all the systems listed above are included.

IV.A.26.c. Enter the system capacity.

IV.A.26.d. Enter the units for the system capacity. Use the units specified above.

IV.A.26.e. Enter the peak usage or demand.

IV.A.26.f. Enter the 25 % increase potential (Y/N). If no, explain in the comments field provided.

IV.A.26.g. Enter the 50 % increase potential (Y/N). If no, explain in the comments field provided.

IV.A.26.h. Enter the 100 % increase potential (Y/N). If no, explain in the comments field provided.

IV.A.26.i. Enter any comments.

These questions correspond to the data entry screen, ADD Menu, "ADD Community Support Data", # 8, on the automated data call questionnaire.

The following questions, numbers IV.A.27.a - IV.A.27.e pertain to communities nearest your activity. These questions do not relate to the confines or boundaries of the installation, or site. These questions are an indication of the communities ability to accommodate an increased population, outside the confines of the installation, in the county where the majority of the installation's population resides. Incremental increase in your activities population are the basis for measuring the impact on the communities.

Example: Activity A has 1000 employees. Most employees live in "Pleasant" county, located approximately 5 miles from the installation. Incremental increase of 25, 50 and 100% of activity A equate to 250, 500 and 1000 people, plus dependents, for "Pleasant" county to accommodate. This situation is the basis for the analysis.

Assume the time period is 1995 to 2001 for the incremental increase to occur.

Examine the community's (or utility company's as appropriate) ability to support growth in the following areas. Answers questions IV.A.27.a - IV.A.27.e:

Electrical Demands.

Energy Demands (Oil/Gas/Coal/Etc).

Water Demands.

Sewage Treatment Demands.

Solid Waste Disposal Demands.

IV.A.27.a. Enter the community's increase potential for electric electric demands (25/50/100%). (Y/N). If "N", provide comments. Attach additional sheets as required.

IV.A.27.b. Enter the community's increase potential for electric energy demands (25/50/100%). (Y/N). If "N", provide comments. Attach additional sheets as required.

IV.A.27.c. Enter the community's increase potential for electric water system demands (25/50/100%). (Y/N). If "N", provide comments. Attach additional sheets as required.

IV.A.27.d. Enter the community's increase potential for electric sewage demands (25/50/100%). (Y/N). If "N", provide comments. Attach additional sheets as required.

IV.A.27.e. Enter the community's increase potential for electric solid waste disposal demands (25/50/100%). (Y/N). If "N", provide comments. Attach additional sheets as required.

NON AUTOMATED PORTION OF THE DATA CALL

IV.B.28. List the total acreage on the installation, plus any remote installations, and the corresponding total amount of land currently devoted for use by your activity (Land recorded for your use, must be supported by a written land use agreement with the host, less any subagreements which your activity may have for this same land). Provide an itemized accounting of any restricted acres. Use the format provided below:

Activity: _____
Location: _____
Units = Acres, round to nearest whole acre

Developed Acres	Restricted	Unrestricted	Total Acres
_____	_____	_____	_____

Total:

EXAMPLE FORMAT:

Activity: DDCO
Location: DCSC, Columbus, OH

Developed Acres (Total/Yours)	Restricted (Tot/Yours)	Unrestricted (Tot/Yours)	Total Acres (Tot/Yours)
100/75 EXAMPLE	10/0 EXAMPLE	10/10 EXAMPLE	120/85 EXAMPLE
_____	_____	_____	_____
Total: 100/75	10/0	10/10	120/85

Restricted Breakout: 10 acres total- 5 ac wetland,
5 ac sensitive habitat

Definition Sheet:

Addition: An expansion and extension which constitutes a physical increase to a real property facility that adds to the overall external dimensions of the facility. See DLAM 4270.1 Part 1 for additional definitions.

Building: A structure on a space of land, covered by a roof, enclosed by walls, and usually with flooring. It generally services the purpose of occupancy such as, offices, warehouse, factory, laboratory, etc.

Category Code: As listed and defined in attached sheet.

Common areas- Jointly used by your activity and another at the installation.

Developed: Land currently with buildings, roads, and utilities where further development is not possible without demolition of existing improvements.

Electrical System Capacity: Is the sum total amperage rating of at the :

a. the main substation (KVA) or

b. current rating for each feeder overcurrent protective device in the switching station (KVA)

Find the associated voltage for the substation or switchstation. Calculate capacity as (amps * volts * sqrt 3)

Excess (for buildings): Designation as to formal excess action taken on a facility. There are four valid entries; Declaration of excess, excesses to GSA, approved for disposal or none. PWC LRMP program manual version 3.1, ch II, page 31.

Excess (for land): Available for lease or purchase.

Facility: See Real Property Facility.

Gross Size : As listed in the real property records.

Historic rating: A code used to designate a facility which has either has or may have historical significance by its own merit or because of its vicinity to historical property. See the PWC LRMP program manual version 3.1, ch II, page 21.

Host: An "operating unit" under a single command to which is attached one or more "tenants" for the purpose of administrative and/or logistical support. See DLAR 7150.1 for additional clarification if needed.

Itinerants: Employees who spend less than 15 hours per week occupying administrative space at their assigned officers (Due to job functions. eg., quality assurance representatives assigned to an off site project)

Joint Use Facility: A separate building or structure that is occupied jointly when specific space has been designated for the sole use for each of the occupants; for example, a two story building in which the second floor or a portion thereof is designated for the occupancy by a receiver.

Leased Facility: A facility owned by private interests, and leased by GSA for one or more Government interests.

Major Buildings: A building over 1500 sf or a structure considered by the command to be of major significance to the mission of the facility. This includes buildings funded for construction, or in construction, as of 30 September 1994.

Metropolitan Statistical Area (MSA): A large population nucleus together with adjacent community which have a high degree of economic and social integration with that nucleus. Reference the definition provided with the 1990 census. Copies of the outlines of the MSA are available for the local library, OMB, Washington D.C. 20503 of the Government Printing Office.

Net useable office space: Space which provides an environment suitable in its present state for office operations (this includes projects n construction as of 30 September 1994) . This requirement includes, but is not limited to, adequate lighting, air conditioning, heating, ventilation, floor covering, finished walls, and accessibility. Private corridors, closets, and similar areas created within office-type space through the erection of partitions shall be classified as office space. Examples of office space include general purpose office space, private corridors, conference rooms and training rooms (without special equipment), credit unions, libraries (without extensive built in stacks with spacial floor loading), dry laboratories, storage in office space, reception areas, hearing rooms (without special equipment and heating,ventilation, Air conditioning equipment) data terminal areas, keypunch and word processing areas, and all office space which are constructed for office-type operations. (Ref DLAR5305.2 dtd 20 Oct 86). EXCLUDED FROM NET USEABLE OFFICE SPACE IS SPACE TAKEN UP BY OUTSIDE WALLS, STAIR WELLS, ELEVATOR SHAFTS, PUBLIC TOILETS, PERMANENT CORRIDORS, MACHINERY/EQUIPMENT/UTILITY AREAS.

10 NOV 1994

BRAC-95
ACTIVITY LISTING FOR DLA ACTIVITIES

JUN 94

PLFA	SLFA	GSA INSTALLATION NUMBER	SITE NAME	HOST SERVICE	HOST INSTALLATION NAME
DDRW	DDBC	62204	BARSTOW	USMC	MCLB BARSTOW
DDRW	DDCT	00216	CORPUS CHRISTI	NAVY	NAS CORPUS CHRISTI
DDRW	DDDC	00244	SAN DIEGO	NAVY	NAVAL STATION SAN DIEGO
DDRW	DDDC	60258	LONG BEACH	NAVY	NSY LONG BEACH
DDRW	DDDC	00246	NORTH ISLAND	NAVY	NAS NORTH ISLAND
DDRW	DDDO	28893	TOPEKA	USAF	TOPEKA STORAGE SITE
DDRW	DDJC	06806	SHARPE	DLA	SHARPE ARMY DEPOT
DDRW	DDJC	06827	TRACY	DLA	DEFENSE DEPOT TRACY
DDRW	DDJC	00886	ROUGH & READY	NAVY	NCS STOCKTON
DDRW	DDMC	PRJY	MCCLELLAN	USAF	MCCLELLAN AFB
DDRW	DDOC	00228	OAKLAND	NAVY	NSC OAKLAND
DDRW	DDOC	00236	ALAMEDA	NAVY	NAS ALAMEDA
DDRW	DDOO	WWYK	OKLAHOMA CITY	USAF	TINKER AFB
DDRW	DDOO	20015	KANSAS	ARMY	ATCHISON CAVES
DDRW	DDOU	49855	OGDEN	DLA	DEFENSE DEPOT OGDEN
DDRW	DDOU	KRSM	HILL	USAF	HILL AFB
DDRW	DDOU	49575	TOOELE	ARMY	TOOELE ARMY DEPOT
DDRW	DDPW	00406	PUGET SOUND	NAVY	PUGET SOUND NAVAL SHIPYARD
DDRW	DDRT	48515	RED RIVER	ARMY	RED RIVER ARMY DEPOT
DDRW	DDRW	00406	PUGET SOUND	NAVY	PUGET SOUND NAVAL SHIPYARD
DDRW	DDRW	PRJY	MCCLELLAN	USAF	MCCLELLAN AFB
DDRW	DDRW	62204	BARSTOW	USMC	MCLB BARSTOW
DDRW	DDRW	48515	RED RIVER	ARMY	RED RIVER ARMY DEPOT
DDRW	DDRW	00216	CORPUS CHRISTI	NAVY	NAS CORPUS CHRISTI
DDRW	DDRW	MBPB	SAN ANTONIO	USAF	KELLY AFB
DDRW	DDRW	00228	OAKLAND	NAVY	NSC OAKLAND
DDRW	DDRW	00236	ALAMEDA	NAVY	NAS ALAMEDA
DDRW	DDRW	49855	OGDEN	DLA	DEFENSE DEPOT OGDEN
DDRW	DDRW	KRSM	HILL	USAF	HILL AFB
DDRW	DDRW	49575	TOOELE	ARMY	TOOELE ARMY DEPOT
DDRW	DDRW	WWYK	OKLAHOMA CITY	USAF	TINKER AFB
DDRW	DDRW	20015	KANSAS	ARMY	ATCHISON CAVES
DDRW	DDRW	28893	TOPEKA	USAF	TOPEKA STORAGE SITE
DDRW	DDRW	00244	SAN DIEGO	NAVY	NAVAL STATION SAN DIEGO
DDRW	DDRW	60258	LONG BEACH	NAVY	NSY LONG BEACH
DDRW	DDRW	00246	NORTH ISLAND	NAVY	NAS NORTH ISLAND
DDRW	DDRW	06806	SHARPE	DLA	SHARPE ARMY DEPOT
DDRW	DDRW	06827	TRACY	DLA	DEFENSE DEPOT TRACY
DDRW	DDRW	00886	ROUGH & READY	NAVY	NCS STOCKTON
DDRW	DDST	MBPB	SAN ANTONIO	USAF	KELLY AFB

BRAC-95
ACTIVITY LISTING FOR DLA ACTIVITIES

JUN 94

PLFA	SLFA	GSA INSTALLATION NUMBER	SITE NAME	HOST SERVICE	HOST INSTALLATION NAME
DDRE	DDAA	01012	ANNISTON	ARMY	ANNISTON ARMY DEPOT
DDRE	DDAG	67004	ALBANY	USMC	MCLB ALBANY
DDRE	DDCN	00146	CHERRY POINT	USMC	MCAS CHERRY POINT
DDRE	DDCO	39225	COLUMBUS	DLA	DEFENSE CONSTRUCTION SUPPLY CENTER
DDRE	DDCS	00612	CHARLESTON	NAVY	NAVAL STATION CHARLESTON
DDRE	DDJF	68836	JACKSONVILLE	NAVY	NAS JACKSONVILLE
DDRE	DDLP	42345	LETTERKENNY	ARMY	LETTERKENNY ARMY DEPOT
DDRE	DDMT	47425	MEMPHIS	DLA	DEFENSE DEPOT MEMPHIS
DDRE	DDNV	62688	NORFOLK	NAVY	NAVAL STATION NORFOLK
DDRE	DDPF	00204	PENSACOLA	NAVY	NAS PENSACOLA
DDRE	DDRE	67004	ALBANY	USMC	MCLB ALBANY
DDRE	DDRE	01012	ANNISTON	ARMY	ANNISTON ARMY DEPOT
DDRE	DDRE	00612	CHARLESTON	NAVY	NAVAL STATION CHARLESTON
DDRE	DDRE	00146	CHERRY POINT	USMC	MCAS CHERRY POINT
DDRE	DDRE	68836	JACKSONVILLE	NAVY	NAS JACKSONVILLE
DDRE	DDRE	42345	LETTERKENNY	ARMY	LETTERKENNY ARMY DEPOT
DDRE	DDRE	00104	MECHANICSBURG	NAVY	NAVY SHIPS PARTS CONTROL CENTER
DDRE	DDRE	47425	MEMPHIS	DLA	DEFENSE DEPOT MEMPHIS
DDRE	DDRE	42400	NEW CUMBERLAND	DLA	DEFENSE DEPOT NEW CUMBERLAND
DDRE	DDRE	00204	PENSACOLA	NAVY	NAS PENSACOLA
DDRE	DDRE	42780	TOBYHANNA	ARMY	TOBYHANNA ARMY DEPOT
DDRE	DDRE	UHHZ	WARNER ROBINS	USAF	ROBINS AFB
DDRE	DDRE	62688	NORFOLK	NAVY	NAVAL STATION NORFOLK
DDRE	DDRE	39225	COLUMBUS	DLA	DEFENSE CONSTRUCTION SUPPLY CENTER
DDRE	DDRE	51595	RICHMOND	DLA	DEFENSE GENERAL SUPPLY CENTER
DDRE	DDRV	51595	RICHMOND	DLA	DEFENSE GENERAL SUPPLY CENTER
DDRE	DDSP	00104	MECHANICSBURG	NAVY	NAVY SHIPS PARTS CONTROL CENTER
DDRE	DDSP	42400	NEW CUMBERLAND	DLA	DEFENSE DEPOT NEW CUMBERLAND
DDRE	DDTP	42780	TOBYHANNA	ARMY	TOBYHANNA ARMY DEPOT
DDRE	DDWG	UHHZ	WARNER ROBINS	USAF	ROBINS AFB

10 NOV 1994

BRAC-95

ACTIVITY LISTING FOR DLA ACTIVITIES

JUN 94

PLFA	SLFA	GSA INSTALLATION NUMBER	SITE NAME	HOST SERVICE	HOST INSTALLATION NAME
DCSC	DCSC	39225	COLUMBUS	DLA	DEFENSE CONSTRUCTION SUPPLY CENTER
DESC	DESC	HUSA	DAYTON	DLA	DEFENSE ELECTRONICS SUPPLY CENTER
DGSC	DGSC	51595	RICHMOND	DLA	DEFENSE GENERAL SUPPLY CENTER
DGSC	DGSCH	00886	STOCKTON	NAVY	NCS STOCKTON
DGSC	DGSCM	00104	MECHANICSBURG	NAVY	NAVY SHIPS PARTS CONTROL CENTER
DISC	DISC	00383	NE PHILADELPHIA	NAVY	ASO PHILADELPHIA
DPSC	DPSC	42665	PHILADELPHIA	DLA	DEFENSE PERSONNEL SUPPORT CENTER
DRMS	DRMS	92145	DRMS HQ	GSA	GOVERNMENT CENTER BATTLE CREEK
DRMS	DRMS-E		DRMS-EAST	GSA	PIKETON
DRMS	DRMS-W	49855	DRMS-WEST	DLA	DEFENSE DEPOT OGDEN

1 0 NOV 1994

BRAC-95

DLA CATEGORY CODE LISTING

JUN 94

5 DIGIT CATEGORY CODE	UM # 1	UM # 2	BLDG OR FAC	STANDARD CATEGORY CODE DESCRIPTION	LONG CATEGORY CODE DESCRIPTION	3 DIGIT CATEGORY CODE	3 DIGIT CATEGORY CODE DESCRIPTION
11110	SY	LF	F	FW RUNWAY SURF	FIXED-WING RUNWAY, SURFACED	111	AIRFIELD PAVEMENTS-RUNWAYS
11111	SY	LF	F	FW RUNWAY UNSUR	FIXED-WING RUNWAY, UNSURFACED	111	AIRFIELD PAVEMENTS-RUNWAYS
11120	SY	LF	F	RW RUNWAY SURF	ROTARY-WING RUNWAY, SURFACED	111	AIRFIELD PAVEMENTS-RUNWAYS
11121	SY	LF	F	RW RUNWAY UNSUR	ROTARY-WING RUNWAY, UNSURFACED	111	AIRFIELD PAVEMENTS-RUNWAYS
11130	SY		F	RW LAND PAD SUR	ROTARY WING LANDING PADS, SURFACED	111	AIRFIELD PAVEMENTS-RUNWAYS
11131	SY		F	RW LAND PAD UNS	ROTARY WING LANDING PADS, UNSURFACED	111	AIRFIELD PAVEMENTS-RUNWAYS
11212	SY		F	FW TAXIWAY SURF	FIXED WING TAXIWAY, SURFACED	112	AIRFIELD PAVEMENTS, TAXIWAYS
11213	SY		F	FW TAXIWAY UNS	FIXED WING TAXIWAY, UNSURFACED	112	AIRFIELD PAVEMENTS, TAXIWAYS
11221	SY		F	RW TAXIWAY SURF	ROTARY WING TAXIWAY, SURFACED	112	AIRFIELD PAVEMENTS, TAXIWAYS
11222	SY		F	RW TAXIWAY UNS	ROTARY WING TAXIWAY, UNSURFACED	112	AIRFIELD PAVEMENTS, TAXIWAYS
11310	SY		F	FW PK APRN SURF	FIXED-WING PARKING APRON, SURFACED	113	AIRFIELD PAVEMENTS, APRONS
11311	SY		F	FW PK APRN UNS	FIXED-WING PARKING APRON, UNSURFACED	113	AIRFIELD PAVEMENTS, APRONS
11320	SY		F	RW PK APRN SURF	ROTARY WING PARKING APRON, SURFACED	113	AIRFIELD PAVEMENTS, APRONS
11321	SY		F	RW PK APRN UNS	ROTARY WING PARKING APRON, UNSURFACED	113	AIRFIELD PAVEMENTS, APRONS
11330	SY		F	AC MNT APR SURF	AIRCRAFT MAINTENANCE PARKING APRON, SURFACED	113	AIRFIELD PAVEMENTS, APRONS
11331	SY		F	AC MNT APR UNS	AIRCRAFT MAINTENANCE PARKING APRON, UNSURFACED	113	AIRFIELD PAVEMENTS, APRONS
11340	SY		F	HGR ACC APR SUR	HANGAR ACCESS APRON, SURFACED	113	AIRFIELD PAVEMENTS, APRONS
11341	SY		F	HGR ACC APR UNS	HANGAR ACCESS APRON, UNSURFACED	113	AIRFIELD PAVEMENTS, APRONS
11350	SY		F	AC HLD APRN SUR	AIRCRAFT RUNWAY HOLDING APRON, SURFACED	113	AIRFIELD PAVEMENTS, APRONS
11351	SY		F	AC HLD APRN UNS	AIRCRAFT RUNWAY HOLDING APRON, UNSURFACED	113	AIRFIELD PAVEMENTS, APRONS
11370	SY		F	AC WSH APRN SUR	AIRCRAFT WASHING APRON, SURFACED	113	AIRFIELD PAVEMENTS, APRONS
11371	SY		F	AC WSH APRN UNS	AIRCRAFT WASHING APRON, UNSURFACED	113	AIRFIELD PAVEMENTS, APRONS
11380	SY		F	AC LD APRN SURF	AIRCRAFT LOADING APRON, SURFACED	113	AIRFIELD PAVEMENTS, APRONS
11383	SY		F	AC LD APRN UNS	AIRCRAFT LOADING APRON, UNSURFACED	113	AIRFIELD PAVEMENTS, APRONS
610	SY		F	COMP SWING BASE	AIRCRAFT COMPASS SWING BASE	116	AIRFIELD PAVEMENTS, MISCELLANEOUS
2110		GM	F	AC DIR FUEL FAC	AIRCRAFT DIRECT FUELING FACILITY	121	AIRCRAFT DISPENSING
J		GM	F	AC TRK FUEL LDG	AIRCRAFT FUEL TRUCK LOADING FACILITY	121	AIRCRAFT DISPENSING

BRAC-95
DLA CATEGORY CODE LISTING

JUN 94

5 DIGIT CATEGORY CODE	UM # 1	UM # 2	BLDG OR FAC	STANDARD CATEGORY CODE DESCRIPTION	LONG CATEGORY CODE DESCRIPTION	3 DIGIT CATEGORY CODE	3 DIGIT CATEGORY CODE DESCRIPTION
12210		GM	F	MARINE FUEL FAC	MARINE FUELING FACILITY	122	MARINE DISPENSING
12311		OL	F	VEH FUEL MOGAS	LAND VEHICLE FUELING FACILITY, MOGAS	123	LAND VEHICLE DISPENSING
12322		OL	F	VEH FUEL DIESEL	LAND VEHICLE FUELING FACILITY, DIESEL	123	LAND VEHICLE DISPENSING
12410		GA	F	AVGAS STR UNGD	AIRCRAFT FUEL STORAGE, AVGAS, UNDERGROUND	124	OPERATING FUEL STORAGE
12411		GA	F	JET FUEL UNGD	AIRCRAFT FUEL STORAGE, JET, UNDERGROUND	124	OPERATING FUEL STORAGE
12412		GA	F	AVGAS STR ABV	AIRCRAFT FUEL STORAGE, AVGAS, ABOVE GROUND	124	OPERATING FUEL STORAGE
12413		GA	F	JET FUEL ST ABV	AIRCRAFT FUEL STORAGE, JET, ABOVE GROUND	124	OPERATING FUEL STORAGE
12440		GA	F	MARINE STR UNDG	MARINE FUEL STORAGE, UNDERGROUND	124	OPERATING FUEL STORAGE
12441		GA	F	MARINE STR ABV	MARINE FUEL STORAGE, ABOVE GROUND	124	OPERATING FUEL STORAGE
12450		GA	F	MOGAS STR UNGD	LAND VEHICLE FUEL STORAGE, MOGAS, UNDERGROUND	124	OPERATING FUEL STORAGE
12451		GA	F	MOGAS STR ABV	LAND VEHICLE FUEL STORAGE, MOGAS, ABOVE-GROUND	124	OPERATING FUEL STORAGE
12460		GA	F	PROP STR UNGD	PROPELLANT STORAGE, UNDERGROUND	124	OPERATING FUEL STORAGE
12461		GA	F	PROP STR ABV	PROPELLANT STORAGE, ABOVE GROUND	124	OPERATING FUEL STORAGE
12470		GA	F	HEAT FUEL UNGD	HEATING FUEL STORAGE, UNDERGROUND	124	OPERATING FUEL STORAGE
12471		GA	F	HEAT FUEL ABV	HEATING FUEL STORAGE, ABOVE GROUND	124	OPERATING FUEL STORAGE
12472		GA	F	KEROSENE STR UG	KEROSENE STORAGE, UNDERGROUND	124	OPERATING FUEL STORAGE
12473		GA	F	KEROSENE ST ABV	KEROSENE STORAGE, ABOVE GROUND	124	OPERATING FUEL STORAGE
12480		GA	F	DIESEL STR UNGD	LAND VEHICLE FUEL STORAGE, DIESEL, UNDERGROUND	124	OPERATING FUEL STORAGE
12481		GA	F	DIESEL STR ABV	LAND VEHICLE FUEL STORAGE, DIESEL, ABOVE GROUND	124	OPERATING FUEL STORAGE
12482		GA	F	LP GAS STR UNGD	LIQUID PETROLEUM GAS STORAGE, UNDERGROUND	124	OPERATING FUEL STORAGE
12483		GA	F	LP GAS STR ABV	LIQUID PETROLEUM GAS STORAGE, ABOVE GROUND	124	OPERATING FUEL STORAGE
12485		GA	F	WASTE POL STR	WASTE POL STORAGE	124	OPERATING FUEL STORAGE
12510		MI	F	POL PIPE ABV	POL PIPELINE, ABOVE GROUND	125	POL PIPELINE
12520		MI	F	POL PIPE UNGD	POL PIPELINE, UNDERGROUND	125	POL PIPELINE
12610		OL	F	HEAT FUEL FAC	HEATING FUEL OIL FACILITY	126	LIQUID FUEL AND DISPENSING, MISCELLANEOUS
12615		OL	F	KEROSENE FAC	KEROSENE DISPENSING FACILITY	126	LIQUID FUEL AND DISPENSING, MISCELLANEOUS

BRAC-95
DLA CATEGORY CODE LISTING

JUN 94

5 DIGIT CATEGORY CODE	UM # 1	UM # 2	BLDG OR FAC	STANDARD CATEGORY CODE DESCRIPTION	LONG CATEGORY CODE DESCRIPTION	3 DIGIT CATEGORY CODE	3 DIGIT CATEGORY CODE DESCRIPTION
12620		OL	F	PROP FUEL FAC	PROPELLANT FUELING FACILITY	126	LIQUID FUEL AND DISPENSING, MISCELLANEOUS
12630		OL	F	TK TRK LD/UNLD	TANK TRUCK LOAD/UNLOAD FACILITY	126	LIQUID FUEL AND DISPENSING, MISCELLANEOUS
12640		OL	F	TK CAR LD/UNLD	TANK CAR LOAD/UNLOAD FACILITY	126	LIQUID FUEL AND DISPENSING, MISCELLANEOUS
12650		OL	F	BARGE LD/UNLD	BARGE LOAD/UNLOAD FACILITY	126	LIQUID FUEL AND DISPENSING, MISCELLANEOUS
12660		OL	F	TANKER LD/UNLD	TANKER LOAD/UNLOAD FACILITY	126	LIQUID FUEL AND DISPENSING, MISCELLANEOUS
13115	SF		B	ISF	INFORMATION SYSTEMS FACILITY	131	COMMUNICATIONS (INFORMATION SYSTEMS) BUILDINGS
13120	SF		B	COMMO CTR	COMMUNICATIONS CENTER	131	COMMUNICATIONS (INFORMATION SYSTEMS) BUILDINGS
[illegible]	SF		B	MARS STATION	MILITARY AFFILIATE RADIO SYSTEM STATION	131	COMMUNICATIONS (INFORMATION SYSTEMS) BUILDINGS
13131	SF		B	IPC	INFORMATION PROCESSING CENTER	131	COMMUNICATIONS (INFORMATION SYSTEMS) BUILDINGS
13135	SF		B	PHOTO LAB	PHOTO LAB	131	COMMUNICATIONS (INFORMATION SYSTEMS) BUILDINGS
13140	SF		B	ISPC	INFORMATION SYSTEMS PROCESSING CENTER	131	COMMUNICATIONS (INFORMATION SYSTEMS) BUILDINGS
13160	SF		B	XMITTER BLDG	TRANSMITTER BUILDING	131	COMMUNICATIONS (INFORMATION SYSTEMS) BUILDINGS
13170	SF		B	RECEIVER BLDG	RECEIVER BUILDING	131	COMMUNICATIONS (INFORMATION SYSTEMS) BUILDINGS
13175	SF		B	TELEVIDEO CTR	TELEVIDEO CENTER	131	COMMUNICATIONS (INFORMATION SYSTEMS) BUILDINGS
13181	SF		B	TERM EQP FAC	TERMINAL EQUIPMENT FACILITY	131	COMMUNICATIONS (INFORMATION SYSTEMS) BUILDINGS
13185	SF		B	PRINT PLANT	PRINT PLANT	131	COMMUNICATIONS (INFORMATION SYSTEMS) BUILDINGS
13220		EA	F	ANTENNA	ANTENNA	132	COMMUNICATIONS (INFORMATION SYSTEMS), OTHER THAN B
13252		EA	F	CABLE VAULT	CABLE VAULT	132	COMMUNICATIONS (INFORMATION SYSTEMS), OTHER THAN B
13310	SF		B	FLT CONT TOWER	FLIGHT CONTROL TOWER	133	AIR NAVIGATION AND TRAFFIC AIDS BUILDINGS
13320	SF		B	NAV BLDG, AIR	NAVIGATION BUILDING, AIR	133	AIR NAVIGATION AND TRAFFIC AIDS BUILDINGS
[illegible]		EA	F	RADIO BEACON	RADIO BEACON	134	NAVIGATION AND TRAFFIC AIDS, OTHER THAN BUILDINGS
3430		EA	F	GCA SYSTEM	GROUND CONTROL APPROACH SYSTEM	134	NAVIGATION AND TRAFFIC AIDS, OTHER THAN BUILDINGS
3440		EA	F	ILS	INSTRUMENT LANDING SYSTEM	134	NAVIGATION AND TRAFFIC AIDS, OTHER THAN BUILDINGS

BRAC-95
DLA CATEGORY CODE LISTING

JUN 94

5 DIGIT CATEGORY CODE	UM # 1	UM # 2	BLDG OR FAC	STANDARD CATEGORY CODE DESCRIPTION	LONG CATEGORY CODE DESCRIPTION	3 DIGIT CATEGORY CODE	3 DIGIT CATEGORY CODE DESCRIPTION
13450		EA	F	NAV LIGHTING	NAVIGATIONAL LIGHTING	134	NAVIGATION AND TRAFFIC AIDS, OTHER THAN BUILDINGS
13470		EA	F	WIND DIR IND	WIND DIRECTION INDICATOR	134	NAVIGATION AND TRAFFIC AIDS, OTHER THAN BUILDINGS
13510		MI	F	COMMO LINES UNG	COMMUNICATION LINES, UNDERGROUND	135	COMMUNICATION LINES
13511		MI	F	COMMO LINES ABV	COMMUNICATION LINES, ABOVE GROUND	135	COMMUNICATION LINES
13520		MI	F	COMMO LINES MRN	COMMUNICATION LINES, MARINE	135	COMMUNICATION LINES
13610		LF	F	RUNWAY LIGHTING	RUNWAY LIGHTING	136	AIRFIELD AND HELIPORT PAVEMENT LIGHTING SYSTEMS
13612		LF	F	APP LITE SYSTEM	APPROACH LIGHTING SYSTEM	136	AIRFIELD AND HELIPORT PAVEMENT LIGHTING SYSTEMS
13613		LF	F	VASI	VISUAL APPROACH SLOPE INDICATOR	136	AIRFIELD AND HELIPORT PAVEMENT LIGHTING SYSTEMS
13615		LF	F	RW PKG LIGHTING	ROTARY WING PARKING PAD LIGHTING	136	AIRFIELD AND HELIPORT PAVEMENT LIGHTING SYSTEMS
13620		LF	F	TAXIWAY LITE	TAXIWAY LIGHTING	136	AIRFIELD AND HELIPORT PAVEMENT LIGHTING SYSTEMS
13621		LF	F	HOLD APRON LITE	HOLDING APRON LIGHTING	136	AIRFIELD AND HELIPORT PAVEMENT LIGHTING SYSTEMS
13670		LF	F	PRK APR/HAR LIT	PARKING APRON/HARDSTAND LIGHTING	137	SHIP NAVIGATION AND TRAFFIC AIDS - BUILDINGS
13710	SF		B	LIGHTHOUSE	LIGHTHOUSE	137	SHIP NAVIGATION AND TRAFFIC AIDS - BUILDINGS
13750	SF		B	NAV BLDG, SHIP	NAVIGATION BUILDING, SHIP	137	SHIP NAVIGATION AND TRAFFIC AIDS - BUILDINGS
3810		EA	F	LITE BEACON SHP	LIGHT BEACON, SHIP	138	SHIP NAVIGATION AND TRAFFIC AIDS, OTHER THAN BUILD
4110	SF		B	AFLD OPS BLDG	AIRFIELD OPERATIONS BUILDING	141	OPERATIONAL BUILDINGS
4112	SF		B	AVN UNIT OPS	AVIATION UNIT OPERATIONS BUILDING	141	OPERATIONAL BUILDINGS
4113	SF		B	ACCESS CNT FAC	ACCESS CONTROL FACILITY	141	OPERATIONAL BUILDINGS
4114	SF		B	CIDC FLD OPS BD	CIDC FIELD OPERATIONS BUILDING	141	OPERATIONAL BUILDINGS
4115	SF		B	WEATHER STATION	WEATHER STATION	141	OPERATIONAL BUILDINGS
116	SF		B	FORENSIC LAB	FORENSIC LAB	141	OPERATIONAL BUILDINGS
121	SF		B	MSL LCHR/STR	MISSILE LAUNCHER AND STORAGE	141	OPERATIONAL BUILDINGS
126	SF		B	WK ANIMAL SHLT	WORKING ANIMAL SHELTER	141	OPERATIONAL BUILDINGS
129	SF		B	TNG AIDS CTR	TRAINING AIDS CENTER	141	OPERATIONAL BUILDINGS
132	SF		B	READY BLDG	READY BUILDING	141	OPERATIONAL BUILDINGS
133	SF		B	SHIP/RECV FAC	SHIPPING AND RECEIVING FACILITY	141	OPERATIONAL BUILDINGS
40	SF		B	CARE/PRES SHOP	CARE AND PRESERVATION SHOP	141	OPERATIONAL BUILDINGS
50	SF		B	BOX/CRATE SHOP	BOX AND CRATE SHOP	141	OPERATIONAL BUILDINGS
60	SF		B	BLOCK/BAND FAC	BLOCKING AND BANDING FACILITY	141	OPERATIONAL BUILDINGS

BRAC-95
DLA CATEGORY CODE LISTING

JUN 94

5 DIGIT CATEGORY CODE	UM # 1	UM # 2	BLDG OR FAC	STANDARD CATEGORY CODE DESCRIPTION	LONG CATEGORY CODE DESCRIPTION	3 DIGIT CATEGORY CODE	3 DIGIT CATEGORY CODE DESCRIPTION
14161	SF		B	EOC	EMERGENCY OPERATIONS CENTER (EOC)	141	OPERATIONAL BUILDINGS
14162	SF		B	SCIF	SPECIAL COMPARTMENTED INFORMATION FACILITY (SCIF)	141	OPERATIONAL BUILDINGS
14163	SF		B	CENT WASH BLDG	CENTRALIZED WASH BUILDING	141	OPERATIONAL BUILDINGS
14165	SF		B	FUEL/POL BLDG	FUELING/POL SUPPORT BUILDING	141	OPERATIONAL BUILDINGS
14166	SF		B	DISPATCH BLDG	DISPATCH BUILDING	141	OPERATIONAL BUILDINGS
14177	SF		B	DECON FAC	DECONTAMINATION FACILITY	141	OPERATIONAL BUILDINGS
14178	SF		B	EMP CHG FAC	EMPLOYEE CHANGING FACILITY	141	OPERATIONAL BUILDINGS
14179	SF		F	OVERHEAD PROTEC	OVERHEAD PROTECTION	141	OPERATIONAL BUILDINGS
14180	SF		B	SCALE HOUSE	SCALE HOUSE	141	OPERATIONAL BUILDINGS
14181	SF		B	SAFETY SHELTER	SAFETY SHELTER	141	OPERATIONAL BUILDINGS
14182	SF		B	BDE HQ BLDG	BRIGADE HEADQUARTERS BUILDING	141	OPERATIONAL BUILDINGS
14183	SF		B	BN HQ BLDG	BATTALION HEADQUARTERS BUILDING	141	OPERATIONAL BUILDINGS
5	SF		B	CO HQ BLDG	COMPANY HEADQUARTERS BUILDING	141	OPERATIONAL BUILDINGS
14220	SF		B	HEL GAS FAC	HELIUM GAS FACILITY	142	OPERATIONAL HELIUM PLANTS AND STORAGE
14310	SF		B	SHIP OPS BLDG	SHIP OPERATIONS BUILDING	143	SHIP AND OTHER OPERATIONAL BUILDINGS
14915		EA	F	PROTEC BARRIER	PROTECTIVE BARRIER	149	OPERATIONAL FACILITIES OTHER THAN BUILDINGS
14916		EA	F	SOUND BARRIER	SOUND BARRIER	149	OPERATIONAL FACILITIES OTHER THAN BUILDINGS
14920		EA	F	AC ARREST SYS	AIRCRAFT ARRESTING SYSTEM	149	OPERATIONAL FACILITIES OTHER THAN BUILDINGS
14935		EA	F	BLST/EXH DEFLEC	BLAST/EXHAUST DEFLECTOR	149	OPERATIONAL FACILITIES OTHER THAN BUILDINGS
14937		EA	F	VEH TEST TRACK	VEHICLE TEST TRACK	149	OPERATIONAL FACILITIES OTHER THAN BUILDINGS
14940		EA	F	TOWER	TOWER	149	OPERATIONAL FACILITIES OTHER THAN BUILDINGS
14951		EA	F	MSL SVC TOWER	MISSILE SERVICE TOWER	149	OPERATIONAL FACILITIES OTHER THAN BUILDINGS
14953		EA	F	VEH TEST RAMP	VEHICLE TEST RAMP	149	OPERATIONAL FACILITIES OTHER THAN BUILDINGS
4955		EA	F	WASH PLAT ORG	WASH PLATFORM, ORGANIZATIONAL	149	OPERATIONAL FACILITIES OTHER THAN BUILDINGS
4960		EA	F	GREASE RACK	GREASE RACKS	149	OPERATIONAL FACILITIES OTHER THAN BUILDINGS
		EA	F	TRK/GUN SYNC RP	TRACK AND GUN SYNCHRONIZATION RAMP	149	OPERATIONAL FACILITIES OTHER THAN BUILDINGS
4962		EA	F	CENT WASH FAC	CENTRALIZED WASH FACILITY	149	OPERATIONAL FACILITIES OTHER THAN BUILDINGS
4970		EA	F	LD/UNLD DOC/RMP	LOADING/UNLOADING DOCKS AND RAMPS	149	OPERATIONAL FACILITIES OTHER THAN BUILDINGS

BRAC-95
DLA CATEGORY CODE LISTING

JUN 94

5 DIGIT CATEGORY CODE	UM # 1	UM # 2	BLDG OR FAC	STANDARD CATEGORY CODE DESCRIPTION	LONG CATEGORY CODE DESCRIPTION	3 DIGIT CATEGORY CODE	3 DIGIT CATEGORY CODE DESCRIPTION
14971		EA	F	TRUCK SCALES	TRUCK SCALES	149	OPERATIONAL FACILITIES OTHER THAN BUILDINGS
15110	SY	FB	F	PIER	PIER	151	PIERS
15210	SF	FB	F	WHARF	WHARF	152	WHARFS
15410		LF	F	BULKHEADS	BULKHEADS	154	SEA WALLS, BULKHEADS, QUAY WALLS
15420		LF	F	QUAY WALLS	QUAY WALLS	154	SEA WALLS, BULKHEADS, QUAY WALLS
15430		LF	F	SEA WALLS	SEA WALLS	154	SEA WALLS, BULKHEADS, QUAY WALLS
15432	SY	LF	F	RIPRAP	RIPRAP	154	SEA WALLS, BULKHEADS, QUAY WALLS
15510		FB	F	SM CRAFT BERTH	SMALL CRAFT BERTHING FACILITY	155	SMALL CRAFT BERTHING
15610	SF		B	CARGO HANDG FAC	CARGO HANDLING FACILITY	156	CARGO HANDLING FACILITIES/BUILDINGS
15930		EA	F	FERRY SLIP	FERRY SLIP	159	OTHER WATERFRONT FACILITIES, OPERATIONAL
15950		EA	F	APPRO CHANNEL	APPROACH CHANNEL	159	OTHER WATERFRONT FACILITIES, OPERATIONAL
15960		EA	F	TURNING BASIN	TURNING BASIN	159	OTHER WATERFRONT FACILITIES, OPERATIONAL
16110		EA	F	HAR ENT CONT PT	HARBOR ENTRANCE CONTROL POST	161	HARBOR PROTECTION FACILITIES
16210		EA	F	GUN EMPLACEMENT	GUN EMPLACEMENT	162	COASTAL PROTECTION FACILITIES
16310		EA	F	OFFSHORE MOOR	OFFSHORE MOORING FACILITY	163	MOORINGS
16410		LF	F	BREAKWATER	BREAKWATER	164	MARINE IMPROVEMENTS
16420		LF	F	GROINS	GROINS	164	MARINE IMPROVEMENTS
16430		LF	F	LEVEES	LEVEES	164	MARINE IMPROVEMENTS
6440		LF	F	JETTIES	JETTIES	164	MARINE IMPROVEMENTS
6450		LF	F	MOLES	MOLES	164	MARINE IMPROVEMENTS
7112	SF		B	SIMULATOR FAC	SIMULATOR FACILITY	171	TRAINING BUILDINGS/FACILITIES
7115	SF		B	BAND TRAIN FAC	BAND TRAINING FACILITY	171	TRAINING BUILDINGS/FACILITIES
7119	SF		B	ORG CLASSROOM	ORGANIZATIONAL CLASSROOM	171	TRAINING BUILDINGS/FACILITIES
7120	SF	PN	B	GEN INST BLDG	GENERAL INSTRUCTION BUILDING	171	TRAINING BUILDINGS/FACILITIES
7121	SF	FP	B	INDOOR FIR RG	INDOOR FIRING RANGE	171	TRAINING BUILDINGS/FACILITIES
7122	SF		B	RG/TGT HOUSE	RANGE OR TARGET HOUSE	171	TRAINING BUILDINGS/FACILITIES
123	SF		B	RG SPT FAC	RANGE SUPPORT FACILITY	171	TRAINING BUILDINGS/FACILITIES
131	SF		B	COMP REP INST	COMPACT ITEM REPAIR INSTRUCTIONAL BUILDING	171	TRAINING BUILDINGS/FACILITIES
132	SF		B	GEN REP INST	GENERAL ITEM REPAIR INSTRUCTIONAL BUILDING	171	TRAINING BUILDINGS/FACILITIES
133	SF		B	VEH MAINT INST	VEHICLE MAINTENANCE INSTRUCTIONAL BUILDING	171	TRAINING BUILDINGS/FACILITIES
134	SF		B	ACFT MAINT INST	AIRCRAFT MAINTENANCE INSTRUCTIONAL BUILDING	171	TRAINING BUILDINGS/FACILITIES
35	SF		B	LAB INST	LABORATORY INSTRUCTIONAL BUILDING	171	TRAINING BUILDINGS/FACILITIES

BRAC-95
DLA CATEGORY CODE LISTING

JUN 94

5 DIGIT CATEGORY CODE	UM # 1	UM # 2	BLDG OR FAC	STANDARD CATEGORY CODE DESCRIPTION	LONG CATEGORY CODE DESCRIPTION	3 DIGIT CATEGORY CODE	3 DIGIT CATEGORY CODE DESCRIPTION
17136	SF		B	AUTO-AID INST	AUTOMATION-AIDED INSTRUCTIONAL BUILDING	171	TRAINING BUILDINGS/FACILITIES
17137	SF		B	MAT HNDL INST	MATERIAL HANDLING INSTRUCTIONAL BUILDING	171	TRAINING BUILDINGS/FACILITIES
17138	SF		B	LIMIT USE INST	LIMITED USE INSTRUCTIONAL BUILDING	171	TRAINING BUILDINGS/FACILITIES
17139	SF		F	COV TRAIN AREA	COVERED TRAINING AREA	171	TRAINING BUILDINGS/FACILITIES
17140	SF	PN	B	USAR CENTER	ARMY RESERVE CENTER BUILDING	171	TRAINING BUILDINGS/FACILITIES
17142	SF	PN	B	ARNG/USAR CTR	NATIONAL GUARD/RESERVE CENTER BUILDING	171	TRAINING BUILDINGS/FACILITIES
17170	SF		B	GAS CHAMBER	GAS CHAMBER	171	TRAINING BUILDINGS/FACILITIES
7180	SF	PN	B	ARNG ARMORY	NATIONAL GUARD ARMORY	171	TRAINING BUILDINGS/FACILITIES
17182	SF		B	MVG TGT SIMULAT	MOVING TARGET SIMULATOR BUILDING	171	TRAINING BUILDINGS/FACILITIES
[illegible]	AC		F	IMPACT AREA	IMPACT AREA	176	IMPACT AREA
[illegible]	AC		F	MAN/TRN AREA LT	MANEUVER/TRAINING AREA, LIGHT FORCES	177	MANEUVER/TRAINING AREA
17720	AC		F	MAN/TRN AREA HV	MANEUVER/TRAINING AREA, HEAVY FORCES	177	MANEUVER/TRAINING AREA
17801		FP	F	BASIC 25M RG	BASIC 25M FIRING RANGE (ZERO)	178	RANGES
17802		FP	F	FIELD FIRE RG	FIELD FIRE RANGE	178	RANGES
17803		FP	F	RECORD FIRE RG	RECORD FIRE RANGE	178	RANGES
17804		FP	F	NIGHT FIRE RNG	NIGHT FIRE (SMALL ARMS) RANGE	178	RANGES
17805		FP	F	AUTO RIFLE RG	AUTOMATIC RIFLE RANGE	178	RANGES
17806		FP	F	KD RANGE	KNOWN DISTANCE (KD) RANGE	178	RANGES
17807		FP	F	SNIPER FIRE RG	SNIPER FIELD-FIRE RANGE	178	RANGES
17809		FP	F	MG 10M RG	MACHINEGUN 10M RANGE	178	RANGES
17810		FP	F	MG TRANS RG	MULTIPURPOSE MACHINEGUN TRANSITION RANGE	178	RANGES
7811		FP	F	MG FLD FIRE RG	MACHINEGUN FIELD FIRE RANGE	178	RANGES
7812		FP	F	40MM GR MG QUAL	40MM (GRENADE) MACHINEGUN QUALIFICATION RANGE	178	RANGES
7813		FP	F	HAND GR FAM RNG	HAND GRENADE FAMILIARIZATION RANGE	178	RANGES
7814		FP	F	HAND GR ACC	HAND GRENADE ACCURACY COURSE	178	RANGES
7816		FP	F	HAND GR QUAL NF	HAND GRENADE QUALIFICATION COURSE (NON-FIRE)	178	RANGES
.7		FP	F	GRENADE LCHR RG	GRENADE LAUNCHER RANGE	178	RANGES
818		FP	F	RECOILLESS RNG	RECOILLESS RIFLE RANGE	178	RANGES
9		FP	F	LAW RANGE	LIGHT ANTIARMOR WEAPONS (LAW) RANGE	178	RANGES
[illegible]		FP	F	ANTIARM TKG/LIV	ANTIARMOR TRACKING AND LIVE-FIRE RANGE	178	RANGES
822		FP	F	FLAME OPNS RG	FLAME OPERATIONS RANGE	178	RANGES
824		FP	F	MORT SCALED RNG	MORTAR SCALED RANGE	178	RANGES

BRAC-95
DLA CATEGORY CODE LISTING

JUN 94

5 DIGIT CATEGORY CODE	UM # 1	UM # 2	BLDG OR FAC	STANDARD CATEGORY CODE DESCRIPTION	LONG CATEGORY CODE DESCRIPTION	3 DIGIT CATEGORY CODE	3 DIGIT CATEGORY CODE DESCRIPTION
17825		FP	F	MORTAR RANGE	MORTAR RANGE	178	RANGES
17826		FP	F	INF SQ BTL CSE	INFANTRY SQUAD BATTLE COURSE	178	RANGES
17827		FP	F	INF PLT BTL CSE	INFANTRY PLATOON BATTLE COURSE	178	RANGES
17828		FP	F	CBT PISTOL RG	COMBAT PISTOL QUALIFICATION COURSE/MP FIREARMS QUALIFICATION COURSE	178	RANGES
17829		FP	F	SUB-MG RANGE	SUBMACHINEGUN RANGE	178	RANGES
17830		FP	F	SCALED RANGE	SCALED RANGE (1:30 and 1:60)	178	RANGES
17831		FP	F	SCL GUNNERY RNG	SCALED GUNNERY RANGE (1:5 AND 1:10)	178	RANGES
17832		FP	F	STN GUNNERY RNG	STATIONARY TANK GUNNERY RANGE	178	RANGES
17833		FP	F	MPTR	MULTIPURPOSE TRAINING RANGE	178	RANGES
17834		FP	F	TK PLT BTL T-IX	TANK PLATOON BATTLE RUN (TABLE IX)	178	RANGES
17835		FP	F	CEV RANGE	COMBAT ENGINEER VEHICLE (CEV) RANGE	178	RANGES
17838		FP	F	FA SCALED RANGE	FIELD ARTILLERY SCALED RANGE	178	RANGES
17842		FP	F	FA RANGE	FIELD ARTILLERY INDIRECT FIRE RANGE	178	RANGES
17843		FP	F	ADA RANGE	AIR DEFENSE FIRING RANGE	178	RANGES
17844		FP	F	PLT ACFT DEF RG	PLATOON DEFENSE AGAINST AIRCRAFT RANGE	178	RANGES
17847		FP	F	BAYNET ASLT CSE	BAYONET ASSAULT COURSE	178	RANGES
17867		FP	F	INFILTRAT CSE	INFILTRATION COURSE	178	RANGES
17888		FP	F	SQD DEF RNG	SQUAD DEFENSE RANGE	178	RANGES
17889		FP	F	FIRE/MOVE RNG	FIRE AND MOVEMENT RANGE	178	RANGES
17895		FP	F	MOD RCD FR RG	MODIFIED RECORD FIRE RANGE	178	RANGES
17896		FP	F	MPRC, LIGHT	MULTIPURPOSE RANGE COMPLEX, LIGHT	178	RANGES
17897		FP	F	MPRC, HEAVY	MULTIPURPOSE RANGE COMPLEX, HEAVY	178	RANGES
17908		EA	F	TGT DETEC RG NF	TARGET DETECTION (TD) RANGE (NONFIRING)	179	TRAINING FACILITIES OTHER THAN BUILDINGS
17921	AC	EA	F	LT DEMO RNG	LIGHT DEMOLITION RANGE	179	TRAINING FACILITIES OTHER THAN BUILDINGS
7936		EA	F	GUNSHIP HAR RNG	GUNSHIP HARMONIZATION RANGE	179	TRAINING FACILITIES OTHER THAN BUILDINGS
7937	AC	EA	F	AERIAL GUNY RG	AERIAL GUNNERY RANGE	179	TRAINING FACILITIES OTHER THAN BUILDINGS
7948		EA	F	HD-TO-HD PIT	HAND TO HAND COMBAT PIT	179	TRAINING FACILITIES OTHER THAN BUILDINGS
7950		EA	F	CONFIDENCE CSE	CONFIDENCE COURSE	179	TRAINING FACILITIES OTHER THAN BUILDINGS
7952	AC	EA	F	MINE WF AREA	MINE WARFARE AREA	179	TRAINING FACILITIES OTHER THAN BUILDINGS

BRAC-95
DLA CATEGORY CODE LISTING

JUN 94

5 DIGIT CATEGORY CODE	UM # 1	UM # 2	BLDG OR FAC	STANDARD CATEGORY CODE DESCRIPTION	LONG CATEGORY CODE DESCRIPTION	3 DIGIT CATEGORY CODE	3 DIGIT CATEGORY CODE DESCRIPTION
17954	AC	EA	F	WH VEH DV CSE	WHEELED VEHICLE DRIVERS COURSE	179	TRAINING FACILITIES OTHER THAN BUILDINGS
17955	AC	EA	F	TRK VEH DV CSE	TRACKED VEHICLE DRIVERS COURSE	179	TRAINING FACILITIES OTHER THAN BUILDINGS
17958		EA	F	CARGO NET MCKUP	CARGO NET MOCKUP	179	TRAINING FACILITIES OTHER THAN BUILDINGS
17959		EA	F	AIR TRAN MOCKUP	AIR TRANSPORT MOCKUP	179	TRAINING FACILITIES OTHER THAN BUILDINGS
17961		EA	F	PLF PLATFORM	PARACHUTE LANDING FALL PLATFORM	179	TRAINING FACILITIES OTHER THAN BUILDINGS
17962		EA	F	SUSP HARN MCKUP	SUSPENSION HARNESS MOCKUP	179	TRAINING FACILITIES OTHER THAN BUILDINGS
17963		EA	F	MOCKUP TOWER	MOCKUP TOWER	179	TRAINING FACILITIES OTHER THAN BUILDINGS
17964		EA	F	UNWTR FORD SITE	UNDERWATER FORDING SITE	179	TRAINING FACILITIES OTHER THAN BUILDINGS
17966		EA	F	RAPEL TRN AREA	RAPPELLING TRAINING AREA	179	TRAINING FACILITIES OTHER THAN BUILDINGS
17968	AC	EA	F	RD/AF CONST TRN	ROAD/AIRFIELD CONSTRUCTION TRAINING SITE	179	TRAINING FACILITIES OTHER THAN BUILDINGS
17970	AC	EA	F	DEMOLITION AREA	DEMOLITION AREA	179	TRAINING FACILITIES OTHER THAN BUILDINGS
17971		EA	F	OBSER TWR/BUNK	OBSERVATION TOWER/BUNKER	179	TRAINING FACILITIES OTHER THAN BUILDINGS
17979	AC	EA	F	PIPLN CONST TR	PIPELINE CONSTRUCTION TRAINING AREA	179	TRAINING FACILITIES OTHER THAN BUILDINGS
17980	AC	EA	F	PARADE/DRIL FLD	PARADE/DRILL FIELD	179	TRAINING FACILITIES OTHER THAN BUILDINGS
17981		EA	F	FIR FIGHT/RESCU	FIRE FIGHTING AND RESCUE TRAINING AREA	179	TRAINING FACILITIES OTHER THAN BUILDINGS
17984	AC	EA	F	MED/HV EQUIP TR	MEDIUM/HEAVY EQUIPMENT TRAINING AREA	179	TRAINING FACILITIES OTHER THAN BUILDINGS
17987		EA	F	DECON TNG SITE	DECONTAMINATION TRAINING SITE	179	TRAINING FACILITIES OTHER THAN BUILDINGS
17988	AC	EA	F	POL TRAIN AREA	POL TRAINING AREA	179	TRAINING FACILITIES OTHER THAN BUILDINGS
17989		EA	F	LAUNDRY TNG FAC	LAUNDRY TRAINING FACILITY	179	TRAINING FACILITIES OTHER THAN BUILDINGS
17991	AC	EA	F	PERS/EQUIP DZ	PERSONNEL/EQUIPMENT DROP ZONE	179	TRAINING FACILITIES OTHER THAN BUILDINGS
[illegible]		EA	F	POLE ORCHARD	POLE ORCHARD	179	TRAINING FACILITIES OTHER THAN BUILDINGS
17994		EA	F	OBSTACLE COURSE	OBSTACLE COURSE	179	TRAINING FACILITIES OTHER THAN BUILDINGS
17996		EA	F	MOUT TNG (SM)	MOUT COLLECTIVE TRAINING FACILITY (SMALL)	179	TRAINING FACILITIES OTHER THAN BUILDINGS

BRAC-95
DLA CATEGORY CODE LISTING

JUN 94

5 DIGIT CATEGORY CODE	UM # 1	UM # 2	BLDG OR FAC	STANDARD CATEGORY CODE DESCRIPTION	LONG CATEGORY CODE DESCRIPTION	3 DIGIT CATEGORY CODE	3 DIGIT CATEGORY CODE DESCRIPTION
17997		EA	F	MOUT TNG (LG)	MOUT COLLECTIVE TRAINING FACILITY (LARGE)	179	TRAINING FACILITIES OTHER THAN BUILDINGS
17998		EA	F	MOUT ASST CSE	MOUT ASSAULT COURSE (MAC)	179	TRAINING FACILITIES OTHER THAN BUILDINGS
17999		EA	F	MED FD TNG AREA	MEDICAL FIELD TRAINING AREA	179	TRAINING FACILITIES OTHER THAN BUILDINGS
21110	SF		B	AC MAINT HGR	AIRCRAFT MAINTENANCE HANGAR	211	MAINTENANCE, AIRCRAFT
21113	SF		B	AC PARTS STR	AIRCRAFT PARTS STORAGE	211	MAINTENANCE, AIRCRAFT
21114	SF		B	AC MAINT BAY	AIRCRAFT MAINTENANCE BAY	211	MAINTENANCE, AIRCRAFT
21116	SF		B	HGR SHOP SPACE	HANGAR SHOP SPACE	211	MAINTENANCE, AIRCRAFT
21117	SF		B	AVION MNT SHP I	AVIONICS MAINTENANCE SHOP, INSTALLATION	211	MAINTENANCE, AIRCRAFT
21120	SF		B	AC COMP MAINT	AIRCRAFT COMPONENT MAINTENANCE SHOP	211	MAINTENANCE, AIRCRAFT
21130	SF		B	AC PAINT SHOP	AIRCRAFT PAINT SHOP	211	MAINTENANCE, AIRCRAFT
21140	SF		B	AC ENG TST FAC	AIRCRAFT ENGINE TEST FACILITY	211	MAINTENANCE, AIRCRAFT
21141	SF		F	AC ENG TST STRU	AIRCRAFT ENGINE TEST STRUCTURE	211	MAINTENANCE, AIRCRAFT
21210	SF		B	GM MNT FAC DEP	GUIDED MISSILE MAINTENANCE FACILITY, DEPOT	212	MAINTENANCE, GUIDED MISSILES
21220	SF		B	GM LCH EQ DEP	GUIDED MISSILE LAUNCHER EQUIPMENT SHOP, DEPOT	212	MAINTENANCE, GUIDED MISSILES
21310	SF	LF	F	SHP REP GRAV DO	SHIP REPAIR GRAVING DRYDOCK	213	MAINTENANCE, SHIP/SPARES
21320	SF	LF	F	MARINE RAILROAD	MARINE RAILROAD	213	MAINTENANCE, SHIP/SPARES
21330	SF		B	SHIP REP SHOP	SHIP REPAIR SHOP	213	MAINTENANCE, SHIP/SPARES
21340	SF	TN	F	FIXED CRANE	FIXED CRANE STRUCTURE	213	MAINTENANCE, SHIP/SPARES
21407	SF		B	ARNG VEH MAINT	NATIONAL GUARD VEHICLE MAINTENANCE SHOP	214	MAINTENANCE, TANK/AUTOMOTIVE
21408	SF		B	COMPT CLNG FAC	COMPONENT CLEANING FACILITY	214	MAINTENANCE, TANK/AUTOMOTIVE
21409	SF		B	USAR VEH MNT	ARMY RESERVE VEHICLE MAINTENANCE SHOP	214	MAINTENANCE, TANK/AUTOMOTIVE
1410	SF	VE	B	VEH MAINT SHOP	VEHICLE MAINTENANCE SHOP	214	MAINTENANCE, TANK/AUTOMOTIVE
1411	SF	VE	B	REPAIR BAYS	REPAIR BAYS	214	MAINTENANCE, TANK/AUTOMOTIVE
1412	SF		B	MAINT STORAGE	MAINTENANCE STORAGE	214	MAINTENANCE, TANK/AUTOMOTIVE
1413	SF		B	ADMIN/SHOP CONT	ADMINISTRATION AND SHOP CONTROL	214	MAINTENANCE, TANK/AUTOMOTIVE
1414	SF		B	GEN ITEM REPAIR	GENERAL ITEM REPAIR SHOP	214	MAINTENANCE, TANK/AUTOMOTIVE
1415	SF		B	COMP ITEM REP	COMPACT ITEM REPAIR SHOP	214	MAINTENANCE, TANK/AUTOMOTIVE
416	SF		B	MSL MAINT FAC	MISSILE MAINTENANCE FACILITY	214	MAINTENANCE, TANK/AUTOMOTIVE
435	SF		B	MAJ END ITM REB	MAJOR END ITEM REBUILD SHOP, DEPOT	214	MAINTENANCE, TANK/AUTOMOTIVE
440	SF		B	COMP REB DEPOT	COMPONENT REBUILD SHOP, DEPOT	214	MAINTENANCE, TANK/AUTOMOTIVE
445	SF		B	T/A PTS STR DEP	TANK/AUTOMOTIVE PARTS STORAGE, DEPOT	214	MAINTENANCE, TANK/AUTOMOTIVE
458	SF		B	STM CLN, DEPOT	STEAM CLEANING FACILITY, DEPOT	214	MAINTENANCE, TANK/AUTOMOTIVE
470	SF		B	OIL STR BLDG	OIL STORAGE BUILDING	214	MAINTENANCE, TANK/AUTOMOTIVE

BRAC-95
DLA CATEGORY CODE LISTING

JUN 94

5 DIGIT CATEGORY CODE	UM # 1	UM # 2	BLDG OR FAC	STANDARD CATEGORY CODE DESCRIPTION	LONG CATEGORY CODE DESCRIPTION	3 DIGIT CATEGORY CODE	3 DIGIT CATEGORY CODE DESCRIPTION
21510	SF		B	SM ARMS REP DEP	SMALL ARMS REPAIR SHOP, DEPOT	215	MAINTENANCE, WEAPONS/SPARES
21512	SF		B	WEAP DEMIL DEP	WEAPON DEMILITARIZATION FACILITY, DEPOT	215	MAINTENANCE, WEAPONS/SPARES
21520	SF		B	LT GUN DEPOT	LIGHT GUN SHOP, DEPOT	215	MAINTENANCE, WEAPONS/SPARES
21522	SF		B	WPN QA/CAL DEP	WEAPON QUALITY ASSURANCE/CALIBRATION FACILITY, DEPOT	215	MAINTENANCE, WEAPONS/SPARES
21530	SF		B	HV GUN DEPOT	HEAVY GUN SHOP, DEPOT	215	MAINTENANCE, WEAPONS/SPARES
21540	SF		B	SP WEAP DEPOT	SPECIAL WEAPONS SHOP, DEPOT	215	MAINTENANCE, WEAPONS/SPARES
21610	SF		B	AMMO RENO DEPOT	AMMUNITION RENOVATION SHOP, DEPOT	216	MAINTENANCE, AMMUNITION/EXPLOSIVES/TOXICS
21612	SF		B	AMMO SURV DEP	AMMUNITION SURVEILLANCE FACILITY, DEPOT	216	MAINTENANCE, AMMUNITION/EXPLOSIVES/TOXICS
21620	SF		B	RKT OHAUL DEPOT	ROCKET OVERHAUL SHOP, DEPOT	216	MAINTENANCE, AMMUNITION/EXPLOSIVES/TOXICS
21622	SF		B	EXP REC/SER DEP	EXPLOSIVES RECEIVING/SERVICE FACILITY, DEPOT	216	MAINTENANCE, AMMUNITION/EXPLOSIVES/TOXICS
.630	SF		B	AMMO DEMIL DEP	AMMUNITION DEMILITARIZATION FACILITY, DEPOT	216	MAINTENANCE, AMMUNITION/EXPLOSIVES/TOXICS
21640	SF		B	DUN BLDG DEPOT	DUNNAGE BUILDING, DEPOT	216	MAINTENANCE, AMMUNITION/EXPLOSIVES/TOXICS
21642	SF		B	COMP CLEAN DEP	COMPONENT CLEANING FACILITY, DEPOT	216	MAINTENANCE, AMMUNITION/EXPLOSIVES/TOXICS
21650	SF		B	AMMO QA/CAL FAC	AMMUNITION QUALITY ASSURANCE/CALIBRATION FACILITY, DEPOT	216	MAINTENANCE, AMMUNITION/EXPLOSIVES/TOXICS
21710	SF		B	ELE MAINT DEPOT	ELECTRONICS MAINTENANCE SHOP, DEPOT	217	MAINTENANCE - ELECTRONICS AND COMMUNICATION EQUIPM
21712	SF		B	C-E QA/CAL DEP	COMMUNICATIONS/ELECTRONICS QUALITY ASSURANCE/CALIBRATION FACILITY, DEPOT	217	MAINTENANCE - ELECTRONICS AND COMMUNICATION EQUIPM
21722	SF		B	C-E COMP CN DEP	COMMUNICATIONS/ELECTRONICS COMPONENT CLEANING FACILITY, DEPOT	217	MAINTENANCE - ELECTRONICS AND COMMUNICATION EQUIPM
21730	SF		B	RDR MAINT DEPOT	RADAR MAINTENANCE SHOP, DEPOT	217	MAINTENANCE - ELECTRONICS AND COMMUNICATION EQUIPM
21740	SF		B	AVION MAINT DEP	AVIONICS MAINTENANCE SHOP, DEPOT	217	MAINTENANCE - ELECTRONICS AND COMMUNICATION EQUIPM
21830	SF		B	DRUM RECON PLT	DRUM RECONDITIONING PLANT, DEPOT	218	MAINTENANCE, FACILITIES FOR MISCELLANEOUS PROCURED
21840	SF		B	RR EQ/EN MAINT	RAILROAD EQUIPMENT/ENGINE MAINTENANCE SHOP	218	MAINTENANCE, FACILITIES FOR MISCELLANEOUS PROCURED
150	SF		B	BATTERY SHOP	BATTERY SHOP	218	MAINTENANCE, FACILITIES FOR MISCELLANEOUS PROCURED
21872	SF		B	QA/CAL GEN PURP	QUALITY ASSURANCE/CALIBRATION FACILITY, GENERAL PURPOSE,	218	MAINTENANCE, FACILITIES FOR MISCELLANEOUS PROCURED

BRAC-95
DLA CATEGORY CODE LISTING

JUN 94

5 DIGIT CATEGORY CODE	UM # 1	UM # 2	BLDG OR FAC	STANDARD CATEGORY CODE DESCRIPTION	LONG CATEGORY CODE DESCRIPTION	3 DIGIT CATEGORY CODE	3 DIGIT CATEGORY CODE DESCRIPTION
21880	SF		B	CHEM FIELD MNT	CHEMICAL FIELD MAINTENANCE SHOP	218	MAINTENANCE, FACILITIES FOR MISCELLANEOUS PROCURED
21881	SF		B	ABN EQ/PARA REP	AIRBORNE EQUIPMENT/PARACHUTE REPAIR SHOP	218	MAINTENANCE, FACILITIES FOR MISCELLANEOUS PROCURED
21882	SF		B	QM REPAIR	QUARTERMASTER REPAIR SHOP	218	MAINTENANCE, FACILITIES FOR MISCELLANEOUS PROCURED
21883	SF		B	METAL/WOOD SHOP	METAL AND WOODWORKING SHOP	218	MAINTENANCE, FACILITIES FOR MISCELLANEOUS PROCURED
21885	SF		B	MNT GEN PURPOSE	MAINTENANCE SHOP, GENERAL PURPOSE	218	MAINTENANCE, FACILITIES FOR MISCELLANEOUS PROCURED
21887	SF		B	OPT REP SHOP	OPTICAL REPAIR SHOP	218	MAINTENANCE, FACILITIES FOR MISCELLANEOUS PROCURED
21888	SF		B	CANVAS/LTH SHOP	CANVAS AND LEATHER SHOP	218	MAINTENANCE, FACILITIES FOR MISCELLANEOUS PROCURED
21910	SF		B	ENG/HOUSING MNT	ENGINEERING/HOUSING MAINTENANCE SHOP	219	MAINTENANCE, INSTALLATION REPAIR AND OPERATION
21912	SF		F	TIM TREAT FAC	TIMBER TREATMENT FACILITY	219	MAINTENANCE, INSTALLATION REPAIR AND OPERATION
21922	SF		B	ENTOMOLOGY FAC	ENTOMOLOGY FACILITY	219	MAINTENANCE, INSTALLATION REPAIR AND OPERATION
22110	SF		B	AC ENG ASSEM PT	AIRCRAFT ENGINE ASSEMBLY PLANT	221	PRODUCTION, AIRCRAFT
22120	SF		B	AIRFRAME ASSEM	AIRFRAME ASSEMBLY PLANT	221	PRODUCTION, AIRCRAFT
22122	SF		B	ACFT QA/CAL FAC	AIRCRAFT QUALITY ASSURANCE/CALIBRATION FACILITY	221	PRODUCTION, AIRCRAFT
22125	SF		F	ACFT PROD STRUC	AIRCRAFT PRODUCTION STRUCTURE	221	PRODUCTION, AIRCRAFT
22210	SF		B	GM ASSEM PT	GUIDED MISSILE ASSEMBLY PLANT	222	PRODUCTION, GUIDED MISSILE
22220	SF		B	GM HAND/LCHR PT	GUIDED MISSILE HANDLING AND LAUNCHER PLANT	222	PRODUCTION, GUIDED MISSILE
22228	SF		B	MSL QA/CAL FAC	GUIDED MISSILE QUALITY ASSURANCE/CALIBRATION FACILITY	222	PRODUCTION, GUIDED MISSILE
22230	SF		F	MSL PROD STRUC	GUIDED MISSILE PRODUCTION STRUCTURE	222	PRODUCTION, GUIDED MISSILE
22410	SF		B	CBT VEH ASSEM	COMBAT VEHICLE ASSEMBLY PLANT	224	PRODUCTION, TANK/AUTOMOTIVE
22412	SF		B	ENG TEST FAC	ENGINE TEST FACILITY	224	PRODUCTION, TANK/AUTOMOTIVE
22416	SF		B	HEAT TREAT SHOP	HEAT TREATING SHOP	224	PRODUCTION, TANK/AUTOMOTIVE
22422	SF		B	PLATING SHOP	PLATING SHOP	224	PRODUCTION, TANK/AUTOMOTIVE
22430	SF		B	MACHINE SHOP	MACHINE SHOP	224	PRODUCTION, TANK/AUTOMOTIVE
22434	SF		B	T/A QA/CAL FAC	TANK/AUTOMOTIVE QUALITY ASSURANCE/CALIBRATION FACILITY	224	PRODUCTION, TANK/AUTOMOTIVE
22435	SF		F	T/A PROD STRUC	TANK/AUTOMOTIVE PRODUCTION STRUCTURE	224	PRODUCTION, TANK/AUTOMOTIVE
22510	SF		B	SM ARMS PLANT	SMALL ARMS PLANT	225	PRODUCTION, WEAPONS/SPARES
22520	SF		B	LIGHT GUN PLANT	LIGHT GUN PLANT	225	PRODUCTION, WEAPONS/SPARES
22525	SF		B	FORGE SHOP	FORGE SHOP	225	PRODUCTION, WEAPONS/SPARES
22530	SF		B	HEAVY GUN PLANT	HEAVY GUN PLANT	225	PRODUCTION, WEAPONS/SPARES

BRAC-95
DLA CATEGORY CODE LISTING

JUN 94

5 DIGIT CATEGORY CODE	UM # 1	UM # 2	BLDG OR FAC	STANDARD CATEGORY CODE DESCRIPTION	LONG CATEGORY CODE DESCRIPTION	3 DIGIT CATEGORY CODE	3 DIGIT CATEGORY CODE DESCRIPTION
22532	SF		B	FOUNDRY	FOUNDRY	225	PRODUCTION, WEAPONS/SPARES
22535	SF		B	WELDING SHOP	WELDING SHOP	225	PRODUCTION, WEAPONS/SPARES
22537	SF		B	MACH SHOP WEAP	MACHINE SHOP, WEAPONS	225	PRODUCTION, WEAPONS/SPARES
22548	SF		B	WPN QA/CAL PROD	WEAPONS QUALITY ASSURANCE/CALIBRATION FACILITY, PRODUCTION	225	PRODUCTION, WEAPONS/SPARES
22565	SF		F	WPNS PROD STRUC	WEAPONS PRODUCTION STRUCTURE	225	PRODUCTION, WEAPONS/SPARES
22610	SF		B	BAG CHG FIL PT	BAG CHARGE FILLING PLANT	226	PRODUCTION, AMMUNITION/EXPLOSIVES/TOXICS
22612	SF		B	ACID MFG PLANT	ACID MANUFACTURING PLANT	226	PRODUCTION, AMMUNITION/EXPLOSIVES/TOXICS
22614	SF		B	LD AZIDE MFG PT	LEAD AZIDE MANUFACTURING PLANT	226	PRODUCTION, AMMUNITION/EXPLOSIVES/TOXICS
22616	SF		B	EXPLOS MFG PT	EXPLOSIVE MANUFACTURING PLANT	226	PRODUCTION, AMMUNITION/EXPLOSIVES/TOXICS
[illegible]8	SF		B	CBR PLANT	CHEMICAL, BIOLOGICAL, RADIOLOGICAL PLANT	226	PRODUCTION, AMMUNITION/EXPLOSIVES/TOXICS
22620	SF		B	CASE OHAUL & TK	CASE OVERHAUL AND TANK FACILITY	226	PRODUCTION, AMMUNITION/EXPLOSIVES/TOXICS
22622	SF		B	PYRO PRODUCTION	PYROTECHNIC PRODUCTION	226	PRODUCTION, AMMUNITION/EXPLOSIVES/TOXICS
22624	SF		B	MTL PARTS PROD	METAL PARTS PRODUCTION	226	PRODUCTION, AMMUNITION/EXPLOSIVES/TOXICS
22625	SF		B	SM CAL LD <40MM	SMALL CALIBER LOADING PLANT (UNDER 40MM)	226	PRODUCTION, AMMUNITION/EXPLOSIVES/TOXICS
22626	SF		B	BOMB HE FIL PT	BOMB HIGH EXPLOSIVES FILLING PLANT	226	PRODUCTION, AMMUNITION/EXPLOSIVES/TOXICS
22628	SF		B	MTL PARTS LD PT	METAL PARTS LOADING PLANT	226	PRODUCTION, AMMUNITION/EXPLOSIVES/TOXICS
22630	SF		B	LD PT 40-75MM	MINOR CALIBER LOADING PLANT (40-75MM)	226	PRODUCTION, AMMUNITION/EXPLOSIVES/TOXICS
22632	SF		B	AMMO FOUNDRY	AMMUNITION FOUNDRY	226	PRODUCTION, AMMUNITION/EXPLOSIVES/TOXICS
22635	SF		B	LD PT 76-120MM	MEDIUM CALIBER LOADING PLANT (76mm-120mm)	226	PRODUCTION, AMMUNITION/EXPLOSIVES/TOXICS
22638	SF		B	AMMO QA/CAL FAC	AMMUNITION QUALITY ASSURANCE/CALIBRATION FACILITY, PRODUCTION	226	PRODUCTION, AMMUNITION/EXPLOSIVES/TOXICS
22640	SF		B	LD PT > 120MM	MAJOR CALIBER LOADING PLANT (OVER 120MM)	226	PRODUCTION, AMMUNITION/EXPLOSIVES/TOXICS
5	SF		B	LG RKT MTR LD	LARGE CALIBER ROCKET MOTOR LOADING PLANT	226	PRODUCTION, AMMUNITION/EXPLOSIVES/TOXICS
22650	SF		B	MED RKT MTR LD	MEDIUM CALIBER ROCKET MOTOR LOADING PLANT	226	PRODUCTION, AMMUNITION/EXPLOSIVES/TOXICS
22655	SF		B	CAST HE FIL PT	CAST HIGH EXPLOSIVE FILLING PLANT	226	PRODUCTION, AMMUNITION/EXPLOSIVES/TOXICS

BRAC-95
DLA CATEGORY CODE LISTING

JUN 94

5 DIGIT CATEGORY CODE	UM # 1	UM # 2	BLDG OR FAC	STANDARD CATEGORY CODE DESCRIPTION	LONG CATEGORY CODE DESCRIPTION	3 DIGIT CATEGORY CODE	3 DIGIT CATEGORY CODE DESCRIPTION
22660	SF		B	SP WEAP PLANT	SPECIAL WEAPONS PLANT	226	PRODUCTION, AMMUNITION/EXPLOSIVES/TOXICS
22665	SF		B	AMMO WASHOUT	AMMUNITION WASHOUT FACILITY	226	PRODUCTION, AMMUNITION/EXPLOSIVES/TOXICS
22670	SF		B	CASE FIL PLANT	CASE FILLING PLANT	226	PRODUCTION, AMMUNITION/EXPLOSIVES/TOXICS
22680	SF		B	PROPELLANT PT	PROPELLANT PLANT	226	PRODUCTION, AMMUNITION/EXPLOSIVES/TOXICS
22685	SF		F	AMMO PROD STRUC	AMMUNITION PRODUCTION STRUCTURE	226	PRODUCTION, AMMUNITION/EXPLOSIVES/TOXICS
22810	SF		B	LTH/TEX/CLTH PT	LEATHER/TEXTILE/CLOTHING PLANT	228	PRODUCTION FACILITIES FOR MISCELLANEOUS PROCURED I
22845	SF		F	MISC PROD STRUC	MISCELLANEOUS PROCURED ITEM PRODUCTION STRUCTURE	228	PRODUCTION FACILITIES FOR MISCELLANEOUS PROCURED I
22850	SF		B	ACETYLENE PLANT	ACETYLENE PLANT	228	PRODUCTION FACILITIES FOR MISCELLANEOUS PROCURED I
22860	SF		B	OXYGEN PLANT	OXYGEN PLANT	228	PRODUCTION FACILITIES FOR MISCELLANEOUS PROCURED I
22870	SF		B	INERT GAS FAC	INERT GAS FACILITY	228	PRODUCTION FACILITIES FOR MISCELLANEOUS PROCURED I
22880	SF		B	COMPRESS AIR PT	COMPRESSED AIR PLANT	228	PRODUCTION FACILITIES FOR MISCELLANEOUS PROCURED I
22910	SF	EA	F	ASPHALT PLANT	ASPHALT PLANT	229	PRODUCTION, DOD MAINTENANCE, REPAIR AND OPERATION
22920	SF	EA	F	CONCRETE PLANT	CONCRETE PLANT	229	PRODUCTION, DOD MAINTENANCE, REPAIR AND OPERATION
22930	SF	EA	F	QU/ROC CRUSH PT	QUARRY/ROCK CRUSHER PLANT	229	PRODUCTION, DOD MAINTENANCE, REPAIR AND OPERATION
22940	SF	EA	F	SAWMILL	SAWMILL	229	PRODUCTION, DOD MAINTENANCE, REPAIR AND OPERATION
22960	SF	EA	B	ICE PLANT	ICE PLANT	229	PRODUCTION, DOD MAINTENANCE, REPAIR AND OPERATION
31010	SF		B	CHEMISTRY LAB	CHEMISTRY LAB	310	R&D SCIENCE LABORATORIES
31020	SF		B	METALLURGY LAB	METALLURGY LAB	310	R&D SCIENCE LABORATORIES
31030	SF		B	NUC PHY/CHM LAB	NUCLEAR PHYSICS AND CHEMICAL LAB	310	R&D SCIENCE LABORATORIES
31040	SF		B	PHYSICS LAB	PHYSICS LAB	310	R&D SCIENCE LABORATORIES
31050	SF		B	HUMAN ENG LAB	HUMAN ENGINEERING LAB	310	R&D SCIENCE LABORATORIES
31060	SF		B	MED RES LAB	MEDICAL RESEARCH LAB	310	R&D SCIENCE LABORATORIES
31061	SF		F	MED LAB AN SHLT	MEDICAL RESEARCH LAB ANIMAL SHELTER	310	R&D SCIENCE LABORATORIES
31110	SF		B	AC/FLT EQ BLDG	AIRCRAFT AND FLIGHT EQUIPMENT BUILDING	311	R&D, AIRCRAFT
31210	SF		B	ASTRO/GEO BLDG	ASTRONAUTICAL AND GEOPHYSICAL BUILDING	312	R&D, MISSILE AND SPACE

BRAC-95
DLA CATEGORY CODE LISTING

JUN 94

5 DIGIT CATEGORY CODE	UM # 1	UM # 2	BLDG OR FAC	STANDARD CATEGORY CODE DESCRIPTION	LONG CATEGORY CODE DESCRIPTION	3 DIGIT CATEGORY CODE	3 DIGIT CATEGORY CODE DESCRIPTION
31220	SF		B	GM BLDG	GUIDED MISSILE BUILDING	312	R&D, MISSILE AND SPACE
31410	SF		B	GND TRAN EQP BD	GROUND TRANSPORT EQUIPMENT BUILDING	314	R&D, TANK AND AUTOMOTIVE
31510	SF		B	ORDNANCE BLDG	ORDNANCE BUILDING	315	R&D, WEAPONS AND WEAPON SYSTEMS
31610	SF		B	CHM EQ/MAT BLDG	CHEMICAL EQUIPMENT AND MATERIAL BUILDING	316	R&D, AMMUNITION/EXPLOSIVES/TOXICS
31620	SF		B	AMMO/EXPL/TX BD	AMMUNITION/EXPLOSIVES/TOXICS BUILDING	316	R&D, AMMUNITION/EXPLOSIVES/TOXICS
31710	SF		B	COMMO EQ BLDG	COMMUNICATION EQUIPMENT BUILDING	317	R&D, ELECTRONIC, COMMUNICATIO AND ELECTRICAL EQUI
31720	SF		B	DETECT EQ BLDG	DETECTION EQUIPMENT BUILDING	317	R&D, ELECTRONIC, COMMUNICATIO AND ELECTRICAL EQUI
31730	SF		B	ELECTL EQ BLDG	ELECTRICAL EQUIPMENT BUILDING	317	R&D, ELECTRONIC, COMMUNICATIO AND ELECTRICAL EQUI
740	SF		B	ELECTC EQ BLDG	ELECTRONIC EQUIPMENT BUILDING	317	R&D, ELECTRONIC, COMMUNICATIO AND ELECTRICAL EQUI
31810	SF		B	NUC PROP FAC	NUCLEAR PROPULSION FACILITY	318	R&D PROPULSION
31820	SF		B	PROPUL SYS FAC	PROPULSION SYSTEMS BUILDING	318	R&D PROPULSION
31910	SF		B	NONMTL MAT FAC	NONMETALLIC MATERIAL FACILITY	319	R&D, MISCELLANEOUS ITEMS AND EQUIPMENT
31920	SF		B	LAB/TST BLDG GP	LAB AND TEST BUILDING, GENERAL PURPOSE	319	R&D, MISCELLANEOUS ITEMS AND EQUIPMENT
31930	SF		B	VIB TEST LAB	VIBRATION TEST LAB	319	R&D, MISCELLANEOUS ITEMS AND EQUIPMENT
32110	SF		B	PREC MACH SHOP	PRECISION MACHINE SHOP	321	R&D TECHNICAL SERVICES
37110	SF	EA	B	RANGE BUILDINGS	RANGE BUILDINGS	371	R&D, RANGE FACILITIES
39010		EA	F	AC/FLT EQ FAC	AIRCRAFT AND FLIGHT EQUIPMENT FACILITY	390	RD&T OTHER THAN BUILDINGS
39014		EA	F	ASTRO/GEO FAC	ASTRONAUTICAL AND GEOPHYSICAL FACILITY	390	RD&T OTHER THAN BUILDINGS
39018		EA	F	CHM EQ/MAT FAC	CHEMICAL EQUIPMENT AND MATERIAL FACILITY	390	RD&T OTHER THAN BUILDINGS
39024		EA	F	COMMO EQ FAC	COMMUNICATION EQUIPMENT FACILITY	390	RD&T OTHER THAN BUILDINGS
39028		EA	F	DETECT EQ FAC	DETECTION EQUIPMENT FACILITY	390	RD&T OTHER THAN BUILDINGS
39030		EA	F	ELECTL EQ FAC	ELECTRICAL EQUIPMENT FACILITY	390	RD&T OTHER THAN BUILDINGS
39034		EA	F	ELECTC EQ FAC	ELECTRONIC EQUIPMENT FACILITY	390	RD&T OTHER THAN BUILDINGS
39038		EA	F	GND TRAN EQ FAC	GROUND TRANSPORT EQUIPMENT FACILITY	390	RD&T OTHER THAN BUILDINGS
040		EA	F	GM FAC	GUIDED MISSILE FACILITY	390	RD&T OTHER THAN BUILDINGS
064		EA	F	PROP SYS FAC	PROPULSION SYSTEMS FACILITY	390	RD&T OTHER THAN BUILDINGS
39068		EA	F	ORDNANCE FAC	ORDNANCE FACILITY	390	RD&T OTHER THAN BUILDINGS
39069		EA	F	RDT&E RANGE	RDT&E RANGE	390	RD&T OTHER THAN BUILDINGS
39075		EA	F	RDT&E RNG IMPAC	RDT&E RANGE IMPACT AREA	390	RD&T OTHER THAN BUILDINGS

BRAC-95
DLA CATEGORY CODE LISTING

JUN 94

5 DIGIT CATEGORY CODE	UM # 1	UM # 2	BLDG OR FAC	STANDARD CATEGORY CODE DESCRIPTION	LONG CATEGORY CODE DESCRIPTION	3 DIGIT CATEGORY CODE	3 DIGIT CATEGORY CODE DESCRIPTION
39076		EA	F	RDT&E DROP ZONE	RDT&E DROP ZONE	390	RD&T OTHER THAN BUILDINGS
39080		EA	F	RDT&E RNG FAC	RDT&E RANGE FACILITIES	390	RD&T OTHER THAN BUILDINGS
41110		BL	F	BULK MRN ST ABV	MARINE FUEL STORAGE, BULK, ABOVE GROUND	411	LIQUID FUEL STORAGE, BULK
41111		BL	F	BULK MRN ST UND	MARINE FUEL STORAGE, BULK, UNDERGROUND	411	LIQUID FUEL STORAGE, BULK
41120		BL	F	BULK AVGAS ABV	AVIATION GAS STORAGE, ABOVE GROUND	411	LIQUID FUEL STORAGE, BULK
41121		BL	F	BULK JET ST ABV	JET FUEL STORAGE, ABOVE GROUND	411	LIQUID FUEL STORAGE, BULK
41122		BL	F	BULK AVGAS UND	AVIATION GAS STORAGE, UNDERGROUND	411	LIQUID FUEL STORAGE, BULK
41123		BL	F	BULK JET ST UND	JET FUEL STORAGE, UNDERGROUND	411	LIQUID FUEL STORAGE, BULK
41130		BL	F	BULK DIESEL ABV	DIESEL OIL STORAGE, ABOVE GROUND	411	LIQUID FUEL STORAGE, BULK
41131		BL	F	BULK DIESEL UND	DIESEL OIL STORAGE, UNDERGROUND	411	LIQUID FUEL STORAGE, BULK
41140		BL	F	BULK GAS ABV	GASOLINE STORAGE, ABOVE GROUND	411	LIQUID FUEL STORAGE, BULK
41141		BL	F	BULK GAS UND	GASOLINE STORAGE, UNDERGROUND	411	LIQUID FUEL STORAGE, BULK
41150		BL	F	BULK LP GAS ABV	LIQUIFIED GAS STORAGE, ABOVE GROUND	411	LIQUID FUEL STORAGE, BULK
41151		BL	F	BULK LP GAS UND	LIQUIFIED GAS STORAGE, UNDERGROUND	411	LIQUID FUEL STORAGE, BULK
41160		BL	F	BULK PROP ABV	LIQUID PROPELLANT STORAGE, ABOVE GROUND	411	LIQUID FUEL STORAGE, BULK
41161		BL	F	BULK PROP UND	LIQUID PROPELLANT STORAGE, UNDERGROUND	411	LIQUID FUEL STORAGE, BULK
41170		BL	F	LUBRICANT STR	LUBRICANT STORAGE	411	LIQUID FUEL STORAGE, BULK
41180		BL	F	BULK OIL ABV	FUEL OIL STORAGE, ABOVE GROUND	411	LIQUID FUEL STORAGE, BULK
1181		BL	F	BULK OIL UND	FUEL OIL STORAGE, UNDERGROUND	411	LIQUID FUEL STORAGE, BULK
1185		BL	F	DRUM LOAD FAC	DRUM LOADING FACILITY	411	LIQUID FUEL STORAGE, BULK
1210		GA	F	LIQ STR NONPROP	LIQUID STORAGE NONPROPELLANT	412	LIQUID STORAGE, OTHER THAN WATER, FUEL AND PROPELL
2104	SF		B	TRANS DEPOT EXP	TRANSFER DEPOT EXPLOSIVE	421	AMMUNITION STORAGE, DEPOT AND ARSENAL
2107	SF		B	STRAD NONATOM D	STRADLEY, NONATOMIC BLAST RESISTANT, DEPOT	421	AMMUNITION STORAGE, DEPOT AND ARSENAL
2110	SF		B	FUSE/DET MAG D	FUSE AND DETONATOR MAGAZINE, DEPOT	421	AMMUNITION STORAGE, DEPOT AND ARSENAL
2120	SF		B	HE MAG DEPOT	HIGH EXPLOSIVE MAGAZINE, DEPOT	421	AMMUNITION STORAGE, DEPOT AND ARSENAL
2150	SF		B	SMKLESS POR DEP	SMOKELESS POWDER MAGAZINE, DEPOT	421	AMMUNITION STORAGE, DEPOT AND ARSENAL
160	SF		B	SP WEAP MAG DEP	SPECIAL WEAPONS MAGAZINE, DEPOT	421	AMMUNITION STORAGE, DEPOT AND ARSENAL
170	SF		B	GM MAG DEPOT	GUIDED MISSILE MAGAZINE, DEPOT	421	AMMUNITION STORAGE, DEPOT AND ARSENAL

BRAC-95
DLA CATEGORY CODE LISTING

JUN 94

5 DIGIT CATEGORY CODE	UM # 1	UM # 2	BLDG OR FAC	STANDARD CATEGORY CODE DESCRIPTION	LONG CATEGORY CODE DESCRIPTION	3 DIGIT CATEGORY CODE	3 DIGIT CATEGORY CODE DESCRIPTION
42180	SF		B	IGLOO STR DEPOT	IGLOO STORAGE, DEPOT	421	AMMUNITION STORAGE, DEPOT AND ARSENAL
42181	SF		B	AMMO STRHS DEP	AMMUNITION STOREHOUSE, DEPOT	421	AMMUNITION STORAGE, DEPOT AND ARSENAL
42182	SF		B	SM ARM AMMO MAG	SMALL ARMS AMMUNITION MAGAZINE, DEPOT	421	AMMUNITION STORAGE, DEPOT AND ARSENAL
42183	SF		B	GP MAGAZINE DEP	GENERAL PURPOSE MAGAZINE, DEPOT	421	AMMUNITION STORAGE, DEPOT AND ARSENAL
42184	SF		B	AMMO HUT DEPOT	AMMUNITION HUT, DEPOT	421	AMMUNITION STORAGE, DEPOT AND ARSENAL
42210	SF		B	FUSE/DET MAG IN	FUSE AND DETONATOR MAGAZINE, INSTALLATION	422	AMMUNITION STORAGE, INSTALLATION AND READY ISSUE
42215	SF		B	HE MAG INST	HIGH EXPLOSIVE MAGAZINE, INSTALLATION	422	AMMUNITION STORAGE, INSTALLATION AND READY ISSUE
42225	SF		B	SMKDRUM STRHOUS	SMOKEDRUM STOREHOUSE, INSTALLATION	422	AMMUNITION STORAGE, INSTALLATION AND READY ISSUE
42230	SF		B	SM ARM AMMO MAG	SMALL ARMS AMMUNITION AND PYROTECHNICS MAGAZINE, INSTALLATION	422	AMMUNITION STORAGE, INSTALLATION AND READY ISSUE
42231	SF		B	AMMO STRHS INST	AMMUNITION STOREHOUSE, INSTALLATION	422	AMMUNITION STORAGE, INSTALLATION AND READY ISSUE
42235	SF		3	READY MAG INST	READY MAGAZINE, INSTALLATION	422	AMMUNITION STORAGE, INSTALLATION AND READY ISSUE
42240	SF		B	FIX AMMO MAG IN	FIXED AMMUNITION MAGAZINE, INSTALLATION	422	AMMUNITION STORAGE, INSTALLATION AND READY ISSUE
42250	SF		B	SP WEAP MAG INS	SPECIAL WEAPONS MAGAZINE, INSTALLATION	422	AMMUNITION STORAGE, INSTALLATION AND READY ISSUE
42260	SF		B	GM MAG INST	GUIDED MISSILE MAGAZINE, INSTALLATION	422	AMMUNITION STORAGE, INSTALLATION AND READY ISSUE
42280	SF		B	IGLOO STR INST	IGLOO STORAGE, INSTALLATION	422	AMMUNITION STORAGE, INSTALLATION AND READY ISSUE
42281	SF		B	AMMO HUT INST	AMMUNITION HUT, INSTALLATION	422	AMMUNITION STORAGE, INSTALLATION AND READY ISSUE
42283	SF		B	MAG GP INST	GENERAL PURPOSE MAGAZINE, INSTALLATION	422	AMMUNITION STORAGE, INSTALLATION AND READY ISSUE
42285	SF		B	UNIT AMMO STR	UNIT SMALL ARMS AMMUNITION STORAGE, INSTALLATION	422	AMMUNITION STORAGE, INSTALLATION AND READY ISSUE
3310	SF	GA	B	LIQ PROP STR BD	LIQUID PROPELLANT STORAGE, AMMUNITION, BUILDING	423	AMMUNITION STORAGE, LIQUID PROPELLANT
3311		GA	F	LIQ PROP STR NB	LIQUID PROPELLANT STORAGE, AMMUNITION, NON-BUILDING	423	AMMUNITION STORAGE, LIQUID PROPELLANT
0	SF	CF	B	COLD STR BATT	COLD STORAGE, BATTERY	424	WEAPON-RELATED BATTERY STORAGE, REFRIGERATED
42510	SY		F	AMMO STR PAD	AMMUNITION STORAGE PAD	425	OPEN AMMUNITION STORAGE PAD
43110	SF	CF	B	COLD STR DEPOT	COLD STORAGE FACILITY, DEPOT	431	COLD STORAGE, DEPOT AND IN-TRANSIT

BRAC-95
DLA CATEGORY CODE LISTING

JUN 94

5 DIGIT CATEGORY CODE	UM # 1	UM # 2	BLDG OR FAC	STANDARD CATEGORY CODE DESCRIPTION	LONG CATEGORY CODE DESCRIPTION	3 DIGIT CATEGORY CODE	3 DIGIT CATEGORY CODE DESCRIPTION
43210	SF	CF	B	COLD STR INST	COLD STORAGE FACILITY, INSTALLATION	432	COLD STORAGE, INSTALLATION AND READY ISSUE
43220	SF	CF	B	MEAT CUT PLT IN	MEAT CUTTING PLANT, INSTALLATION	432	COLD STORAGE, INSTALLATION AND READY ISSUE
44110	SF	CF	B	STORAGE GP DEP	STORAGE FACILITY, GENERAL PURPOSE, DEPOT	441	STORAGE, COVERED, DEPOT AND ARSENAL
44130	SF	CF	B	CONT HUM WH DEP	CONTROLLED HUMIDITY WAREHOUSE, DEPOT	441	STORAGE, COVERED, DEPOT AND ARSENAL
44135	SF	CF	B	HAZ MAT STR DEP	HAZARDOUS MATERIAL STORAGE, DEPOT	441	STORAGE, COVERED, DEPOT AND ARSENAL
44150	SF	CF	B	FLAM MAT STR D	FLAMMABLE MATERIAL STOREHOUSE, DEPOT	441	STORAGE, COVERED, DEPOT AND ARSENAL
44160	SF	CF	B	RADIOACT WH DEP	RADIOACTIVE STORAGE WAREHOUSE, DEPOT	441	STORAGE, COVERED, DEPOT AND ARSENAL
44170	SF	CF	B	UNG STR DEP	UNDERGROUND STORAGE FACILITY, DEPOT	441	STORAGE, COVERED, DEPOT AND ARSENAL
44180	SF	CF	F	OPEN WH DEP	OPEN WAREHOUSE, DEPOT	441	STORAGE, COVERED, DEPOT AND ARSENAL
44181	SF		F	OPEN VEH ST DEP	VEHICLE STORAGE, OPEN, DEPOT	441	STORAGE, COVERED, DEPOT AND ARSENAL
44182	SF		B	VEH ST BD DEP	VEHICLE STORAGE BUILDING, DEPOT	441	STORAGE, COVERED, DEPOT AND ARSENAL
44210	SF	CF	B	AC PROD PARTS I	AIRCRAFT PRODUCTION PARTS STORAGE, INSTALLATION	442	STORAGE, COVERED, INSTALLATION AND ORGANIZATIONAL
44215	SF	CF	F	OXY STR INST	OXYGEN STORAGE FACILITY, INSTALLATION	442	STORAGE, COVERED, INSTALLATION AND ORGANIZATIONAL
44216	SF	CF	F	WOOD FUEL SILO	WOOD FUEL STORAGE SILO	442	STORAGE, COVERED, INSTALLATION AND ORGANIZATIONAL
44217	SF	CF	F	ACETYL STR INST	ACETYLENE STORAGE FACILITY, INSTALLATION	442	STORAGE, COVERED, INSTALLATION AND ORGANIZATIONAL
44220	SF	CF	B	STORAGE GP INST	STORAGE FACILITY, GENERAL PURPOSE, INSTALLATION	442	STORAGE, COVERED, INSTALLATION AND ORGANIZATIONAL
44222	SF	CF	F	STR SHED GP INS	STORAGE SHED, GENERAL PURPOSE, INSTALLATION	442	STORAGE, COVERED, INSTALLATION AND ORGANIZATIONAL
44223	SF	CF	B	ARMS STORAGE-BN	ARMS BUILDING FOR BATTALION AND ABOVE	442	STORAGE, COVERED, INSTALLATION AND ORGANIZATIONAL
44224	SF	CF	B	DEPLOY STR BLDG	DEPLOYMENT STORAGE BUILDING	442	STORAGE, COVERED, INSTALLATION AND ORGANIZATIONAL
44228	SF	CF	B	HAZ MAT STR INS	HAZARDOUS MATERIAL STORAGE BUILDING, INSTALLATION	442	STORAGE, COVERED, INSTALLATION AND ORGANIZATIONAL
44230	SF	CF	B	CONTR HUM WH IN	CONTROLLED HUMIDITY WAREHOUSE, INSTALLATION	442	STORAGE, COVERED, INSTALLATION AND ORGANIZATIONAL
44240	SF	CF	B	FLAM MAT STR IN	FLAMMABLE MATERIAL STOREHOUSE, INSTALLATION	442	STORAGE, COVERED, INSTALLATION AND ORGANIZATIONAL
44250	SF	CF	B	UNG STR INST	UNDERGROUND STORAGE FACILITY, INSTALLATION	442	STORAGE, COVERED, INSTALLATION AND ORGANIZATIONAL

BRAC-95
DLA CATEGORY CODE LISTING

JUN 94

DIGIT TEGORY CODE	UM # 1	UM # 2	BLDG OR FAC	STANDARD CATEGORY CODE DESCRIPTION	LONG CATEGORY CODE DESCRIPTION	3 DIGIT CATEGORY CODE	3 DIGIT CATEGORY CODE DESCRIPTION
4262	SF		F	VEH STR SHED IN	VEHICLE STORAGE SHED, INSTALLATION	442	STORAGE, COVERED, INSTALLATION AND ORGANIZATIONAL
4271	SF	CF	B	FH GEN STR	FAMILY HOUSING GENERAL STORAGE	442	STORAGE, COVERED, INSTALLATION AND ORGANIZATIONAL
5110	SY		F	OPEN STR DEPOT	OPEN STORAGE AREA, DEPOT	451	STORAGE, OPEN, DEPOT
5210	SY		F	OPEN STR INST	OPEN STORAGE AREA, INSTALLATION	452	STORAGE, OPEN, INSTALLATION AND ORGANIZATIONAL
1010	SF	BD	B	MED CTR/HOSP	MEDICAL CENTER/HOSPITAL	510	MEDICAL CENTER/HOSPITAL
3020	SF		B	LABORATORY	LABORATORY	530	LABORATORIES
3030	SF		B	MORGUE	MORGUE	530	LABORATORIES
3040	SF		B	VET FACILITY	VETERINARY FACILITY	530	LABORATORIES
3045	SF	SP	F	ANIMAL SHELTER	ANIMAL SHELTER	530	LABORATORIES
3060	SF	CF	B	MED WAREHOUSE	MEDICAL WAREHOUSE	530	LABORATORIES
3070	SF		F	AMBULANCE SHELT	AMBULANCE SHELTER	530	LABORATORIES
30[illegible]	SF		B	AMBULANCE GARAG	AMBULANCE GARAGE	530	LABORATORIES
	SF	OU	B	DENTAL CLINIC	DENTAL CLINIC	540	DENTAL CLINICS
5010	SF	BD	B	TROOP CLINIC	TROOP DISPENSARY/HEALTH CLINIC	550	DISPENSARIES/CLINICS (TROOP MEDICAL/HEALTH CLINICS
5050	SF		B	PHARMACY	PHARMACY	550	DISPENSARIES/CLINICS (TROOP MEDICAL/HEALTH CLINICS
1050	SF	PN	B	ADMIN GEN PURP	ADMINISTRATIVE FACILITY, GENERAL PURPOSE	610	ADMINISTRATIVE BUILDINGS
1065	SF		B	TECH LIBRARY	TECHNICAL LIBRARY	610	ADMINISTRATIVE BUILDINGS
1075	SF		B	COURTROOM FAC	COURTROOM FACILITY	610	ADMINISTRATIVE BUILDINGS
2010	S		B	UNG ADMIN	UNDERGROUND ADMINISTRATIVE STRUCTURE	620	ADMINISTRATIVE STRUCTURES UNDERGROUND
9010	EA		F	FLAGPOLE	FLAGPOLE	690	ADMINISTRATIVE STRUCTURES OTHER THAN BUILDINGS
9020		EA	F	INFO STAND	INFORMATION STAND	690	ADMINISTRATIVE STRUCTURES OTHER THAN BUILDINGS
9030		EA	F	FAC INFO SIGN	FACILITY INFORMATION SIGN	690	ADMINISTRATIVE STRUCTURES OTHER THAN BUILDINGS
111	SF	FA	B	FH GENERAL OFF	FAMILY HOUSING, GENERAL OFFICER	711	FAMILY HOUSING DWELLING
112	SF	FA	B	FH COL	FAMILY HOUSING, COLONEL	711	FAMILY HOUSING DWELLING
113	SF	FA	B	FH LTC/MAJ	FAMILY HOUSING, LT COLONEL AND MAJOR	711	FAMILY HOUSING DWELLING
114	SF	FA	B	FH CO/WO	FAMILY HOUSING, COMPANY GRADE AND WARRANT OFFICER	711	FAMILY HOUSING DWELLING
115	SF	FA	B	FH SR NCO	FAMILY HOUSING, SENIOR NCO	711	FAMILY HOUSING DWELLING
	SF	FA	B	FH JR NCO/EM	FAMILY HOUSING, JUNIOR NCO/ENLISTED	711	FAMILY HOUSING DWELLING
210		FA	F	AFH TRAILERS	FAMILY HOUSING TRAILERS	712	FAMILY HOUSING TRAILERS
310		FA	F	TRAILER SITES	TRAILER SITES	713	FAMILY HOUSING TRAILER SITES
410	SF	YE	B	GAR/CAR FH DET	GARAGE, FAMILY HOUSING, DETACHED	714	FAMILY HOUSING DETACHED FACILITIES

BRAC-95
DLA CATEGORY CODE LISTING

JUN 94

5 DIGIT CATEGORY CODE	UM # 1	UM # 2	BLDG OR FAC	STANDARD CATEGORY CODE DESCRIPTION	LONG CATEGORY CODE DESCRIPTION	3 DIGIT CATEGORY CODE	3 DIGIT CATEGORY CODE DESCRIPTION
71411	SF	VE	F	CARPORT AFH	CARPORT, FAMILY HOUSING, DETACHED	714	FAMILY HOUSING DETACHED FACILITIES
71420	SF		B	DET STR FH	DETACHED STORAGE BUILDING, FAMILY HOUSING	714	FAMILY HOUSING DETACHED FACILITIES
71450	SF		B	TRALR PARK BLDG	TRAILER PARK SERVICE BUILDING	714	FAMILY HOUSING DETACHED FACILITIES
72111	SF	SP	B	EM BARRACKS	ENLISTED BARRACKS	721	UNACCOMPANIED PERSONNEL HOUSING, ENLISTED
72114	SF	SP	B	AT EM BARRACKS	ENLISTED BARRACKS, ANNUAL TRAINING	721	UNACCOMPANIED PERSONNEL HOUSING, ENLISTED
72115	SF	SP	B	MOB EM BARRACKS	ENLISTED BARRACKS, MOBILIZATION	721	UNACCOMPANIED PERSONNEL HOUSING, ENLISTED
72120	SF	SP	B	TRANSIENT BKS	TRANSIENT BARRACKS	721	UNACCOMPANIED PERSONNEL HOUSING, ENLISTED
72170	SF	SP	B	UPH SR NCO	UNACCOMPANIED PERSONNEL HOUSING, SENIOR NCO	721	UNACCOMPANIED PERSONNEL HOUSING, ENLISTED
72181	SF	SP	B	TRAINEE BKS	TRAINEE BARRACKS	721	UNACCOMPANIED PERSONNEL HOUSING, ENLISTED
72210	SF	PN	B	DINING FACILITY	DINING FACILITY	722	UNACCOMPANIED PERSONNEL HOUSING DINING FACILITIES
72350	SF	VE	B	GAR UPH DET	GARAGE, UPH, DETACHED	723	UNACCOMPANIED PERSONNEL HOUSING DETACHED FACILITIE
72351	SF	VE	F	CARPORT UPH	CARPORT, UPH, DETACHED	723	UNACCOMPANIED PERSONNEL HOUSING DETACHED FACILITIE
72360	SF		B	DAY ROOM DET	DAY ROOM, DETACHED	723	UNACCOMPANIED PERSONNEL HOUSING DETACHED FACILITIE
72410	SF	PN	B	UOQ MILITARY	UNACCOMPANIED OFFICERS QUARTERS, MILITARY	724	UNACCOMPANIED PERSONNEL HOUSING, OFFICER
72411	SF	PN	B	UOQ TRANSIENT	UNACCOMPANIED OFFICERS QUARTERS, MILITARY TRANSIENT	724	UNACCOMPANIED PERSONNEL HOUSING, OFFICER
2430	SF	PN	B	UNACC CIV QUART	UNACCOMPANIED CIVILIAN QUARTERS	724	UNACCOMPANIED PERSONNEL HOUSING, OFFICER
2510	SF	PN	B	HUTMENT	HUTMENT	725	TROOP HOUSING, EMERGENCY
2520	SF	PN	F	EMERGENCY HSG	EMERGENCY TROOP HOUSING, TENT PAD	725	TROOP HOUSING, EMERGENCY
3010	SF	VE	B	FIRE STATION	FIRE STATION	730	COMMUNITY FACILITIES PERSONNEL SUPPORT AND SERVICE
3012	SF		F	FIRE TOWER	FIRE TOWER	730	COMMUNITY FACILITIES PERSONNEL SUPPORT AND SERVICE
3013	SF		B	BUS STATION	BUS STATION	730	COMMUNITY FACILITIES PERSONNEL SUPPORT AND SERVICE
015	SF		B	CONFINEMENT FAC	CONFINEMENT FACILITY	730	COMMUNITY FACILITIES PERSONNEL SUPPORT AND SERVICE
016	SF		B	POLICE/MP STA	POLICE/MP STATION	730	COMMUNITY FACILITIES PERSONNEL SUPPORT AND SERVICE

BRAC-95
DLA CATEGORY CODE LISTING

JUN 94

5 DIGIT CATEGORY CODE	UM # 1	UM # 2	BLDG OR FAC	STANDARD CATEGORY CODE DESCRIPTION	LONG CATEGORY CODE DESCRIPTION	3 DIGIT CATEGORY CODE	3 DIGIT CATEGORY CODE DESCRIPTION
73017	SF	SE	B	CHAPEL	CHAPEL	730	COMMUNITY FACILITIES PERSONNEL SUPPORT AND SERVICE
73018	SF		B	RELIG ED FAC	RELIGIOUS EDUCATION FACILITY	730	COMMUNITY FACILITIES PERSONNEL SUPPORT AND SERVICE
73021	SF		B	GARR BREAD KIT	GARRISON BREAD AND PASTRY KITCHEN	730	COMMUNITY FACILITIES PERSONNEL SUPPORT AND SERVICE
73028	SF		B	DRUG/ALC ABUSE	DRUG AND ALCOHOL ABUSE CENTER	730	COMMUNITY FACILITIES PERSONNEL SUPPORT AND SERVICE
73030	SF		B	LAUNDRY/DRY CLN	LAUNDRY/DRY CLEANING FACILITY	730	COMMUNITY FACILITIES PERSONNEL SUPPORT AND SERVICE
73046	SF	PN	B	DEPENDENT SCH	DEPENDENT SCHOOL	730	COMMUNITY FACILITIES PERSONNEL SUPPORT AND SERVICE
73050	SF	PN	B	AIR/FALOUT SHEL	AIR RAID/FALLOUT SHELTER	730	COMMUNITY FACILITIES PERSONNEL SUPPORT AND SERVICE
73055	SF		F	PER SHELTER	PERSONNEL SHELTER	730	COMMUNITY FACILITIES PERSONNEL SUPPORT AND SERVICE
73070	SF		F	BICYCLE SHED	BICYCLE SHED	730	COMMUNITY FACILITIES PERSONNEL SUPPORT AND SERVICE
73072	SF		B	PO BRANCH	POST OFFICE BRANCH	730	COMMUNITY FACILITIES PERSONNEL SUPPORT AND SERVICE
73073	SF		B	PO MAIN	POST OFFICE, MAIN	730	COMMUNITY FACILITIES PERSONNEL SUPPORT AND SERVICE
73074	SF	VE	B	POV INSPECTION	PRIVATELY OWNED VEHICLE INSPECTION	730	COMMUNITY FACILITIES PERSONNEL SUPPORT AND SERVICE
73075	SF		B	SEP TOIL/SHOWER	SEPARATE TOILET/SHOWER FACILITY	730	COMMUNITY FACILITIES PERSONNEL SUPPORT AND SERVICE
74003	SF		B	AUDIO/PHOTO CLB	AUDIO/PHOTO CLUB FACILITY	740	COMMUNITY FACILITIES MORALE, WELFARE AND RECREATIO
74006	SF		B	BANK	BANK	740	COMMUNITY FACILITIES MORALE, WELFARE AND RECREATIO
74007	SF		B	BATH HOUSE	BATH HOUSE	740	COMMUNITY FACILITIES MORALE, WELFARE AND RECREATIO
74009	SF		B	BOAT HOUSE	BOAT HOUSE	740	COMMUNITY FACILITIES MORALE, WELFARE AND RECREATIO
74010	SF	SE	B	AUDITORIUM GP	AUDITORIUM, GENERAL PURPOSE	740	COMMUNITY FACILITIES MORALE, WELFARE AND RECREATIO
74011	SF	LN	B	BOWLING CENTER	BOWLING CENTER	740	COMMUNITY FACILITIES MORALE, WELFARE AND RECREATIO
4012	SF		B	CAFETERIA	CAFETERIA	740	COMMUNITY FACILITIES MORALE, WELFARE AND RECREATIO
	SF		B	CANTEEN	CANTEEN	740	COMMUNITY FACILITIES MORALE, WELFARE AND RECREATIO
4014	SF	PN	B	CHILD DEV CTR	CHILD DEVELOPMENT CENTER	740	COMMUNITY FACILITIES MORALE, WELFARE AND RECREATIO
4019	SF		F	MWR CAR WASH	MWR CAR WASH	740	COMMUNITY FACILITIES MORALE, WELFARE AND RECREATIO

BRAC-95
DLA CATEGORY CODE LISTING

JUN 94

5 DIGIT CATEGORY CODE	UM # 1	UM # 2	BLDG OR FAC	STANDARD CATEGORY CODE DESCRIPTION	LONG CATEGORY CODE DESCRIPTION	3 DIGIT CATEGORY CODE	3 DIGIT CATEGORY CODE DESCRIPTION
74020	SF		B	MIL CLOTH SALE	MILITARY CLOTHING SALES STORE	740	COMMUNITY FACILITIES MORALE, WELFARE AND RECREATIO
74021	SF		B	COMMISSARY	COMMISSARY	740	COMMUNITY FACILITIES MORALE, WELFARE AND RECREATIO
74022	SF		B	SKILL DEV (NA)	SKILL DEVELOPMENT CENTER, NON-AUTOMOTIVE	740	COMMUNITY FACILITIES MORALE, WELFARE AND RECREATIO
74023	SF		B	CREDIT UNION	CREDIT UNION	740	COMMUNITY FACILITIES MORALE, WELFARE AND RECREATIO
74024	SF	VE	B	SKILL DEV AUTO	SKILL DEVELOPMENT CENTER, AUTO CRAFT	740	COMMUNITY FACILITIES MORALE, WELFARE AND RECREATIO
74025		SF	B	ACES FAC SF	ARMY CONTINUING EDUCATION SYSTEM FACILITY	740	COMMUNITY FACILITIES MORALE, WELFARE AND RECREATIO
74028	SF		B	PHYS FIT CTR	PHYSICAL FITNESS CENTER	740	COMMUNITY FACILITIES MORALE, WELFARE AND RECREATIO
74029	SF		B	GREENHOUSE	GREENHOUSE	740	COMMUNITY FACILITIES MORALE, WELFARE AND RECREATIO
74030	SF		B	GOLF CLUB HOUSE	GOLF CLUB HOUSE	740	COMMUNITY FACILITIES MORALE, WELFARE AND RECREATIO
74031	SF		B	GOLF CSE MAINT	GOLF COURSE MAINTENANCE FACILITY	740	COMMUNITY FACILITIES MORALE, WELFARE AND RECREATIO
74032	SF	PN	B	GUEST HOUSE	GUEST HOUSE	740	COMMUNITY FACILITIES MORALE, WELFARE AND RECREATIO
74033	SF		B	ACS CTR	ARMY COMMUNITY SERVICES CENTER	740	COMMUNITY FACILITIES MORALE, WELFARE AND RECREATIO
74036	SF	PN	B	REC BILLETS	RECREATIONAL BILLETS	740	COMMUNITY FACILITIES MORALE, WELFARE AND RECREATIO
74040	SF		B	LIBRARY BRANCH	LIBRARY BRANCH	740	COMMUNITY FACILITIES MORALE, WELFARE AND RECREATIO
74041	SF		B	LIBRARY MAIN	LIBRARY MAIN	740	COMMUNITY FACILITIES MORALE, WELFARE AND RECREATIO
74046	SF		B	CONSOL OPEN DIN	CONSOLIDATED OPEN DINING FACILITY	740	COMMUNITY FACILITIES MORALE, WELFARE AND RECREATIO
74047	SF		B	ENL OPEN DINING	ENLISTED OPEN DINING FACILITY	740	COMMUNITY FACILITIES MORALE, WELFARE AND RECREATIO
74048	SF		B	OFF OPEN DINING	OFFICER OPEN DINING FACILITY	740	COMMUNITY FACILITIES MORALE, WELFARE AND RECREATIO
74049	SF		B	RIDING STABLE	RIDING STABLE	740	COMMUNITY FACILITIES MORALE, WELFARE AND RECREATIO
74050	SF		B	EXCHANGE BRANCH	EXCHANGE BRANCH	740	COMMUNITY FACILITIES MORALE, WELFARE AND RECREATIO
74051	SF		B	EXCHANGE CAFE	EXCHANGE CAFETERIA	740	COMMUNITY FACILITIES MORALE, WELFARE AND RECREATIO
74052	SF		B	EXCH AUTO SER	EXCHANGE AUTOMOTIVE SERVICE STATION	740	COMMUNITY FACILITIES MORALE, WELFARE AND RECREATIO
74053	SF		B	EXCH MAIN STORE	EXCHANGE MAIN RETAIL STORE	740	COMMUNITY FACILITIES MORALE, WELFARE AND RECREATIO

BRAC-95
DLA CATEGORY CODE LISTING

JUN 94

5 DIGIT CATEGORY CODE	UM # 1	UM # 2	BLDG OR FAC	STANDARD CATEGORY CODE DESCRIPTION	LONG CATEGORY CODE DESCRIPTION	3 DIGIT CATEGORY CODE	3 DIGIT CATEGORY CODE DESCRIPTION
74054	SF		B	EXCH MAINT SHOP	EXCHANGE MAINTENANCE SHOP	740	COMMUNITY FACILITIES MORALE, WELFARE AND RECREATIO
74055	SF	CF	B	EXCH WAREHOUSE	EXCHANGE WAREHOUSE	740	COMMUNITY FACILITIES MORALE, WELFARE AND RECREATIO
74056	SF		B	EXCH SER OUTLET	EXCHANGE SERVICE OUTLET	740	COMMUNITY FACILITIES MORALE, WELFARE AND RECREATIO
74058	SF		B	EXCH CONCESSION	EXCHANGE CONCESSION	740	COMMUNITY FACILITIES MORALE, WELFARE AND RECREATIO
74060	SF		B	BREAK/LUNCH RM	BREAK/LUNCH ROOM	740	COMMUNITY FACILITIES MORALE, WELFARE AND RECREATIO
74062	SF		B	FST FD/SNK BAR	FAST FOOD/SNACK BAR	740	COMMUNITY FACILITIES MORALE, WELFARE AND RECREATIO
74064	SF		B	POST RESTAURAN	POST (INSTALLATION) RESTAURANT	740	COMMUNITY FACILITIES MORALE, WELFARE AND RECREATIO
74065	SF		B	REC EQ CHECKOUT	RECREATIONAL EQUIPMENT CHECKOUT	740	COMMUNITY FACILITIES MORALE, WELFARE AND RECREATIO
74066	SF		B	YOUTH CENTER	YOUTH CENTER	740	COMMUNITY FACILITIES MORALE, WELFARE AND RECREATIO
74068	SF		B	RECREATION CTR	RECREATION CENTER	740	COMMUNITY FACILITIES MORALE, WELFARE AND RECREATIO
74070	SF		B	ID ROLL RINK	INDOOR ROLLER SKATING RINK	740	COMMUNITY FACILITIES MORALE, WELFARE AND RECREATIO
74071	SF		B	RED CROSS BLDG	RED CROSS BUILDING	740	COMMUNITY FACILITIES MORALE, WELFARE AND RECREATIO
74072	SF		B	INDOR SWIM POOL	INDOOR SWIMMING POOL	740	COMMUNITY FACILITIES MORALE, WELFARE AND RECREATIO
74075	SF		B	REC SPT FAC	RECREATIONAL SUPPORT FACILITY	740	COMMUNITY FACILITIES MORALE, WELFARE AND RECREATIO
74078	SF		B	THRIFT SHOP	THRIFT SHOP	740	COMMUNITY FACILITIES MORALE, WELFARE AND RECREATIO
74082	SF		B	ID ICE RINK	INDOOR ICE SKATING RINK	740	COMMUNITY FACILITIES MORALE, WELFARE AND RECREATIO
74085	SF		B	PVT/ORG CLUB	PRIVATE/ORGANIZATIONAL CLUB FACILITY	740	COMMUNITY FACILITIES MORALE, WELFARE AND RECREATIO
74087	SF		B	REC PK SVC BLDG	RECREATION PARK SERVICE BUILDING	740	COMMUNITY FACILITIES MORALE, WELFARE AND RECREATIO
74089	SF		B	OO POOL SER BLD	OUTDOOR POOL SERVICE BUILDING	740	COMMUNITY FACILITIES MORALE, WELFARE AND RECREATIO
75011		EA	F	COURT AREA	COURT AREA	750	COMMUNITY FACILITIES MORALE, WELFARE AND RECREATIO
17		EA	F	OO ICE RINK	OUTDOOR ICE SKATING RINK	750	COMMUNITY FACILITIES MORALE, WELFARE AND RECREATIO
75018		EA	F	PLAYGROUND GP	PLAYGROUND, GENERAL PURPOSE	750	COMMUNITY FACILITIES MORALE, WELFARE AND RECREATIO
75020		EA	F	BASEBALL FIELD	BASEBALL FIELD	750	COMMUNITY FACILITIES MORALE, WELFARE AND RECREATIO

BRAC-95
OLA CATEGORY CODE LISTING

JUN 94

5 DIGIT CATEGORY CODE	UM # 1	UM # 2	BLDG OR FAC	STANDARD CATEGORY CODE DESCRIPTION	LONG CATEGORY CODE DESCRIPTION	3 DIGIT CATEGORY CODE	3 DIGIT CATEGORY CODE DESCRIPTION
75021		EA	F	SOFTBALL FIELD	SOFTBALL FIELD	750	COMMUNITY FACILITIES MORALE, WELFARE AND RECREATIO
75022		EA	F	MULTI ATH FIELD	MULTIPURPOSE ATHLETIC FIELD	750	COMMUNITY FACILITIES MORALE, WELFARE AND RECREATIO
75025		EA	F	SKEET FIELD	SKEET FIELD	750	COMMUNITY FACILITIES MORALE, WELFARE AND RECREATIO
75026	AC	EA	F	POLO FIELD	POLO FIELD	750	COMMUNITY FACILITIES MORALE, WELFARE AND RECREATIO
75027		EA	F	RUNNING TRACK	RUNNING TRACK	750	COMMUNITY FACILITIES MORALE, WELFARE AND RECREATIO
75028		EA	F	OD ROLL RINK	OUTDOOR ROLLER SKATING RINK	750	COMMUNITY FACILITIES MORALE, WELFARE AND RECREATIO
75029		EA	F	SKATEBOARD PARK	SKATEBOARD PARK	750	COMMUNITY FACILITIES MORALE, WELFARE AND RECREATIO
75030		EA	F	OD SWIM POOL	OUTDOOR SWIMMING POOL	750	COMMUNITY FACILITIES MORALE, WELFARE AND RECREATIO
75033	AC	EA	F	VEH RACE TRACK	VEHICLE RACE TRACK	750	COMMUNITY FACILITIES MORALE, WELFARE AND RECREATIO
75036		EA	F	RIDING ARENA	RIDING ARENA	750	COMMUNITY FACILITIES MORALE, WELFARE AND RECREATIO
75040	AC	EA	F	GOLF CSE 18-HOL	GOLF COURSE, 18-HOLE	750	COMMUNITY FACILITIES MORALE, WELFARE AND RECREATIO
75041	AC	EA	F	GOLF CSE 9-HOLE	GOLF COURSE, 9-HOLE	750	COMMUNITY FACILITIES MORALE, WELFARE AND RECREATIO
75042	AC	EA	F	DRIVING RANGE	DRIVING RANGE	750	COMMUNITY FACILITIES MORALE, WELFARE AND RECREATIO
75043	AC	EA	F	P & P 18-HOLE	PITCH AND PUTT, 18-HOLE	750	COMMUNITY FACILITIES MORALE, WELFARE AND RECREATIO
5044	AC	EA	F	P & P 9-HOLE	PITCH AND PUTT, 9-HOLE	750	COMMUNITY FACILITIES MORALE, WELFARE AND RECREATIO
5045		EA	F	MINI GOLF CSE	MINIATURE GOLF COURSE	750	COMMUNITY FACILITIES MORALE, WELFARE AND RECREATIO
5050		SE	F	OUTDOOR THEATER	OUTDOOR THEATER	750	COMMUNITY FACILITIES MORALE, WELFARE AND RECREATIO
052	SF	EA	F	BANDSTAND/PAVIL	BANDSTAND AND PAVILION	750	COMMUNITY FACILITIES MORALE, WELFARE AND RECREATIO
060		SE	F	STADIUM	STADIUM	750	COMMUNITY FACILITIES MORALE, WELFARE AND RECREATIO
061		SE	F	GRANDSTAN/BLEAC	GRANDSTAND/BLEACHERS	750	COMMUNITY FACILITIES MORALE, WELFARE AND RECREATIO
062		SE	F	SKI LIFT	SKI LIFT	750	COMMUNITY FACILITIES MORALE, WELFARE AND RECREATIO
065		MI	F	JOG/FIT/BIKE TR	JOGGING/FITNESS/BIKE TRAIL	750	COMMUNITY FACILITIES MORALE, WELFARE AND RECREATIO
70	SF	EA	F	REC PIER/PLAT	RECREATIONAL PIER/PLATFORM	750	COMMUNITY FACILITIES MORALE, WELFARE AND RECREATIO

BRAC-95
DLA CATEGORY CODE LISTING

JUN 94

5 DIGIT CATEGORY CODE	UM # 1	UM # 2	BLDG OR FAC	STANDARD CATEGORY CODE DESCRIPTION	LONG CATEGORY CODE DESCRIPTION	3 DIGIT CATEGORY CODE	3 DIGIT CATEGORY CODE DESCRIPTION
75080	AC	EA	F	FISH/WILD MGT	FISH AND WILDLIFE MANAGEMENT AREA	750	COMMUNITY FACILITIES MORALE, WELFARE AND RECREATIO
75085		EA	F	REC/PICNIC AREA	RECREATION/PICNIC AREA	750	COMMUNITY FACILITIES MORALE, WELFARE AND RECREATIO
75086		EA	F	REC TRLR PK/CG	RECREATIONAL TRAILER PARK/CAMPGROUND	750	COMMUNITY FACILITIES MORALE, WELFARE AND RECREATIO
75087		EA	F	BOAT RAMP	BOAT RAMP	750	COMMUNITY FACILITIES MORALE, WELFARE AND RECREATIO
75088		EA	F	BATTING CAGE	BATTING CAGE	750	COMMUNITY FACILITIES MORALE, WELFARE AND RECREATIO
76010	SF	EA	B	MUSEUM	MUSEUM	760	MUSEUMS AND MEMORIALS
76020		EA	F	MON/MEMORIALS	MONUMENTS/MEMORIALS	760	MUSEUMS AND MEMORIALS
76030	AC	EA	F	CEMETERY	CEMETERY	760	MUSEUMS AND MEMORIALS
76040	SF	EA	F	OHEAD PROTECT	OVERHEAD PROTECTION FACILITY (NON-OPERATIONS)	760	MUSEUMS AND MEMORIALS
[illegible]		KV	F	ELECT PWR-COAL	ELECTRIC POWER, COAL-FIRED	811	ELECTRIC POWER SOURCE
[illegible]		KV	F	ELECT PWR-OIL	ELECTRIC POWER, OIL-FIRED	811	ELECTRIC POWER SOURCE
31117		KV	F	ELECT PWR-GAS	ELECTRIC POWER, GAS FIRED	811	ELECTRIC POWER SOURCE
31121		KV	F	ELECT PWR-NUC	ELECTRIC POWER, NUCLEAR	811	ELECTRIC POWER SOURCE
31150		KV	F	UNINTER PWR SUP	UNINTERRUPTABLE POWER SUPPLY	811	ELECTRIC POWER SOURCE
31160		KV	F	STANDBY GEN	STANDBY GENERATOR	811	ELECTRIC POWER SOURCE
31171		KV	F	ELECT PWR-HYDRO	ELECTRIC POWER, HYDRO	811	ELECTRIC POWER SOURCE
1241		LF	F	EXT LIGHTING	OVERHEAD ELECTRIC LINES	812	ELECTRIC POWER TRANSMISSION AND DISTRIBUTION LINES
1230		LF	F	OH ELECT LINES	EXTERIOR LIGHTING	812	ELECTRIC POWER TRANSMISSION AND DISTRIBUTION LINES
1242		LF	F	UNG ELECT LINES	UNDERGROUND ELECTRIC LINES	812	ELECTRIC POWER TRANSMISSION AND DISTRIBUTION LINES
1320		KV	F	SUBSTATION	SUBSTATION	813	ELECTRIC POWER SUBSTATIONS AND SWITCHING STATIONS
1350		KV	F	ELECT SW STAT	ELECTRICAL SWITCHING STATION	813	ELECTRIC POWER SUBSTATIONS AND SWITCHING STATIONS
1360		KV	F	TRANSFORMERS	TRANSFORMERS	813	ELECTRIC POWER SUBSTATIONS AND SWITCHING STATIONS
2110		MB	F	HEAT PLANT COAL	HEATING PLANT, COAL-FIRED	821	HEAT SOURCE
2117		MB	F	HEAT PLANT DUAL	HEATING PLANT, DUAL-FUEL	821	HEAT SOURCE
2118		MB	F	HEAT PLANT WOOD	HEATING PLANT, WOOD-FIRED	821	HEAT SOURCE
2120		MB	F	HEAT PLANT OIL	HEATING PLANT, OIL-FIRED	821	HEAT SOURCE
2130		MB	F	HEAT PLANT GAS	HEATING PLANT, GAS-FIRED	821	HEAT SOURCE
2140		MB	F	HEAT PLANT NUC	HEATING PLANT, NUCLEAR	821	HEAT SOURCE
2150		MB	F	HEAT PLANT STM	HEATING PLANT, STEAM	821	HEAT SOURCE
[illegible]		MB	F	HEAT PLT SOLAR	HEATING PLANT, SOLAR	821	HEAT SOURCE
2167		MB	F	HEAT PLT GEO	HEATING PLANT, GEOTHERMAL (ENVIRONMENTAL)	821	HEAT SOURCE
210		LF	F	STEAM COND LINE	STEAM CONDENSATE LINES	822	HEAT TRANSMISSION AND DISTRIBUTION LINES

BRAC-95
DLA CATEGORY CODE LISTING

JUN 94

5 DIGIT CATEGORY CODE	UM # 1	UM # 2	BLDG OR FAC	STANDARD CATEGORY CODE DESCRIPTION	LONG CATEGORY CODE DESCRIPTION	3 DIGIT CATEGORY CODE	3 DIGIT CATEGORY CODE DESCRIPTION
82220		LF	F	HOT WATER LINES	HOT WATER LINES	822	HEAT TRANSMISSION AND DISTRIBUTION LINES
82221		LF	F	HOT/CHL WTR LN	HOT/CHILLED WATER LINES	822	HEAT TRANSMISSION AND DISTRIBUTION LINES
82240		LF	F	STEAM LINES	STEAM LINES	822	HEAT TRANSMISSION AND DISTRIBUTION LINES
82310		MB	F	GAS GEN PLANT	GAS GENERATING PLANT	823	HEAT, GAS SOURCE
82410		LF	F	GAS PIPELINES	GAS PIPELINES	824	HEAT, GAS TRANSMISSION
82610		TN	F	AC/REF PLANT	AIR CONDITIONING/REFRIGERATION PLANT	826	REFRIGERATION (AIR CONDITIONING) SOURCE
82625		TN	F	HEAT PUMP	HEAT PUMP	826	REFRIGERATION (AIR CONDITIONING) SOURCE
82635		TN	F	COOLING TOWER	COOLING TOWER	826	REFRIGERATION (AIR CONDITIONING) SOURCE
82710		LF	F	CHIL WAT DIS SY	CHILLED WATER DISTRIBUTION SYSTEM	827	CHILLED WATER (AIR CONDITIONING) TRANSMISSION AND
83110		KG	F	PRIMARY TREAT	PRIMARY WASTE WATER TREATMENT	831	SEWAGE AND INDUSTRIAL WASTE TREATMENT AND DISPOSAL
83112		KG	F	SECONDARY TREAT	SECONDARY WASTE WATER TREATMENT	831	SEWAGE AND INDUSTRIAL WASTE TREATMENT AND DISPOSAL
83113		KG	F	ADVANCED TREAT	ADVANCED WASTE WATER TREATMENT	831	SEWAGE AND INDUSTRIAL WASTE TREATMENT AND DISPOSAL
3120		KG	F	SEP TK/DRN FLD	SEPTIC TANK AND DRAIN FIELD	831	SEWAGE AND INDUSTRIAL WASTE TREATMENT AND DISPOSAL
3121		KG	F	SEWAGE HLD TANK	SEWAGE HOLDING TANK	831	SEWAGE AND INDUSTRIAL WASTE TREATMENT AND DISPOSAL
3130		KG	F	R SEW LAGOON-OX	RAW SEWAGE LAGOON AND OXIDATION POND	831	SEWAGE AND INDUSTRIAL WASTE TREATMENT AND DISPOSAL
3140		KG	F	IND WASTE TREAT	INDUSTRIAL WASTE TREATMENT PLANT	831	SEWAGE AND INDUSTRIAL WASTE TREATMENT AND DISPOSAL
3150		KG	F	SEWAGE LFT STAT	SEWAGE LIFT STATION	831	SEWAGE AND INDUSTRIAL WASTE TREATMENT AND DISPOSAL
170		KG	F	POLL CATCH BAS	POLLUTANT CATCH BASIN	831	SEWAGE AND INDUSTRIAL WASTE TREATMENT AND DISPOSAL
180		KG	F	GRV OIL/GRE SEP	GRAVITY OIL AND GREASE SEPARATOR	831	SEWAGE AND INDUSTRIAL WASTE TREATMENT AND DISPOSAL
181		KG	F	WATER/GRIT SEP	WATER AND GRIT SEPARATOR	831	SEWAGE AND INDUSTRIAL WASTE TREATMENT AND DISPOSAL
210		LF	F	SANITARY SEWER	SANITARY SEWER	832	SEWAGE AND INDUSTRIAL WASTE COLLECTION
20		LF	F	COMBINED SEWER	COMBINED SEWER	832	SEWAGE AND INDUSTRIAL WASTE COLLECTION
40		LF	F	IND WASTE SEW	INDUSTRIAL WASTE SEWER	832	SEWAGE AND INDUSTRIAL WASTE COLLECTION
10		TN	F	INCINERATOR	INCINERATOR FACILITY	833	REFUSE AND GARBAGE

BRAC-95
OLA CATEGORY CODE LISTING

JUN 94

5 DIGIT CATEGORY CODE	UM # 1	UM # 2	BLDG OR FAC	STANDARD CATEGORY CODE DESCRIPTION	LONG CATEGORY CODE DESCRIPTION	3 DIGIT CATEGORY CODE	3 DIGIT CATEGORY CODE DESCRIPTION
83312		TN	F	REFUSE COLL FAC	REFUSE COLLECTION FACILITY	833	REFUSE AND GARBAGE
83320		TN	F	RECYCLE FAC	RECYCLING FACILITY	833	REFUSE AND GARBAGE
83410	AC	TN	F	SANITARY LANFIL	SANITARY LANDFILL	834	LANDFILLS
83420	AC	TN	F	HAZ WASTE LNFIL	HAZARDOUS WASTE LANDFILL	834	LANDFILLS
84110		KG	F	WATER TREAT PL	WATER TREATMENT PLANT	841	WATER SUPPLY AND TREATMENT, POTABLE
84125		KG	F	FILTER PLANT	FILTER PLANT FACILITY	841	WATER SUPPLY AND TREATMENT, POTABLE
84130		KG	F	WATER WELL POT	WATER WELL, POTABLE	841	WATER SUPPLY AND TREATMENT, POTABLE
84141		KG	F	PUMP STAT POT	PUMP STATION, POTABLE	841	WATER SUPPLY AND TREATMENT, POTABLE
84150		KG	F	CHLORINATOR FAC	CHLORINATOR FACILITY	842	WATER DISTRIBUTION SYSTEM, POTABLE
710		LF	F	WATER DIST POT	WATER DISTRIBUTION LINES, POTABLE	842	WATER DISTRIBUTION SYSTEM, POTABLE
84330		LF	F	FIR PROT SYS NP	FIRE PROTECTION SYSTEM, NONPOTABLE	843	WATER FIRE PROTECTION
84470		KG	F	WATER WELL NP	WATER WELL, NONPOTABLE/CONTAMINATED	844	WATER SUPPLY, NONPOTABLE
84472		KG	F	PUMP STA NP	PUMP STATION, NONPOTABLE	844	WATER SUPPLY, NONPOTABLE
84510		LF	F	WATER DIST NP	WATER DISTRIBUTION LINES, NONPOTABLE	845	WATER DISTRIBUTION SYSTEM, NONPOTABLE
84610		GA	F	WAT STR TK POT	WATER STORAGE TANK, POTABLE	846	POTABLE WATER STORAGE
84620		GA	F	RESERVOIR POT	RESERVOIR, POTABLE	846	POTABLE WATER STORAGE
84710		GA	F	WAT STR TK NP	WATER STORAGE TANKS, NONPOTABLE	847	NONPOTABLE WATER STORAGE
84720		GA	F	RESERVOIR NP	RESERVOIR, NONPOTABLE	847	NONPOTABLE WATER STORAGE
84730		GA	F	FIRE PROT POND	FIRE PROTECTION POND	847	NONPOTABLE WATER STORAGE
84740		GA	F	WAT RETAIN BAS	WATER RETAINING BASIN	847	NONPOTABLE WATER STORAGE
85110	SY	MI	F	ROADS, SURFACED	ROADS, SURFACED	851	ROADS
85120	SY		F	VEHICLE BRIDGE	VEHICLE BRIDGE	851	ROADS
85125	SY		F	TNG AREA BRIDGE	TRAINING AREA BRIDGE	851	ROADS
85130	SY	MI	F	ROADS UNSURFACE	ROADS, UNSURFACED	851	ROADS
85150	SY	MI	F	TANK TRAIL	TANK TRAIL	851	ROADS
85210	SY		F	ORG PARK SURFAC	ORGANIZATIONAL VEHICLE PARKING, SURFACED	852	SIDEWALKS AND OTHER PAVEMENTS
85211	SY		F	ORG PARK UNSURF	ORGANIZATIONAL VEHICLE PARKING, UNSURFACED	852	SIDEWALKS AND OTHER PAVEMENTS
215	SY		F	NONORG PK SURFA	NONORGANIZATIONAL VEHICLE PARKING, SURFACED	852	SIDEWALKS AND OTHER PAVEMENTS
216	SY		F	NONORG PK UNSUR	NONORGANIZATIONAL VEHICLE PARKING, UNSURFACED	852	SIDEWALKS AND OTHER PAVEMENTS
85220	SY		F	SIDEWALKS SURFA	SIDEWALKS AND WALKWAYS, SURFACED	852	SIDEWALKS AND OTHER PAVEMENTS

BRAC-95
DLA CATEGORY CODE LISTING

JUN 94

5 DIGIT CATEGORY CODE	UM # 1	UM # 2	BLDG OR FAC	STANDARD CATEGORY CODE DESCRIPTION	LONG CATEGORY CODE DESCRIPTION	3 DIGIT CATEGORY CODE	3 DIGIT CATEGORY CODE DESCRIPTION
85221	SY		F	SIDEWALKS UNSUR	SIDEWALKS AND WALKWAYS, UNSURFACED	852	SIDEWALKS AND OTHER PAVEMENTS
85225	SY		F	PAD, GEN PURP	PAD, GENERAL PURPOSE	852	SIDEWALKS AND OTHER PAVEMENTS
85230	SY		F	PEDESTRIAN BRGE	PEDESTRIAN BRIDGES	852	SIDEWALKS AND OTHER PAVEMENTS
86010		MI	F	RAILROAD TRACKS	RAILROAD TRACKS	860	RAILROAD TRACKS
86110		LF	F	RAILROAD BRIDGE	RAILROAD BRIDGE	861	RAILROAD FACILITIES
86120		LF	F	CRANE TRACKS	CRANE TRACKS	861	RAILROAD FACILITIES
86130		LF	F	RAILROAD SCALES	RAILROAD SCALES	861	RAILROAD FACILITIES
86140		LF	F	COAL TRESTLE	COAL TRESTLE	861	RAILROAD FACILITIES
87110		LF	F	STORM SEWER	STORM SEWER	871	GROUNDS, DRAINAGE
87120		LF	F	DRAINAGE DITCH	DRAINAGE DITCH	871	GROUNDS, DRAINAGE
87130		LF	F	IRRIGATION FAC	IRRIGATION FACILITY	871	GROUNDS, DRAINAGE
87140		LF	F	DIKES	DIKES	871	GROUNDS, DRAINAGE
87150		LF	F	RETAIN STRUCTUR	RETAINING STRUCTURE	871	GROUNDS, DRAINAGE
87171		LF	F	POLUT DRN SYS	POLLUTANT DRAINAGE SYSTEM	871	GROUNDS, DRAINAGE
87210		LF	F	FENCING/WALLS	FENCING AND WALLS	872	GROUNDS FENCING, GATES AND GUARD TOWERS
87250		LF	F	ENTRANCE GATE	ENTRANCE GATE	872	GROUNDS FENCING, GATES AND GUARD TOWERS
87255		LF	F	FIRE BREAKS	FIRE BREAKS	872	GROUNDS FENCING, GATES AND GUARD TOWERS
88010		BX	F	FIRE ALARM SYS	FIRE ALARM SYSTEM	880	FIRE AND OTHER ALARM SYSTEMS
88020		BX	F	WATCH REPORT SY	WATCH REPORTING SYSTEM	880	FIRE AND OTHER ALARM SYSTEMS
88030		BX	F	AIR RAID ALM SY	AIR RAID ALARM SYSTEM	880	FIRE AND OTHER ALARM SYSTEMS
88040		BX	F	INTRU ALM SYS	INTRUSION ALARM SYSTEM	880	FIRE AND OTHER ALARM SYSTEMS
88045		BX	F	RADIATION SENSR	RADIATION SENSING DEVICE	880	FIRE AND OTHER ALARM SYSTEMS
88110	SF	HD	F	AUTO SPRINKLERS	AUTOMATIC WATER SPRINKLER SYSTEM	881	FIRE EXTINGUISHING SYSTEMS
88120	SF	HD	F	SP FIRE EXT SYS	SPECIAL FIRE EXTINGUISHING SYSTEM	881	FIRE EXTINGUISHING SYSTEMS
88130	SF	HD	F	STANDPIPE SYS	STANDPIPE SYSTEM	881	FIRE EXTINGUISHING SYSTEMS
89111	SF		B	PWR PLT BLDG	POWER PLANT BUILDING	891	MISCELLANEOUS UTILITIES MEASURED IN SF
89113	SF		B	SUB/SWIT STA BD	POWER SUBSTATION/SWITCHING STATION BUILDING	891	MISCELLANEOUS UTILITIES MEASURED IN SF
89115	SF		B	ENVIRON LAB	ENVIRONMENTAL TEST LABORATORY	891	MISCELLANEOUS UTILITIES MEASURED IN SF
39120	SF		B	PLT/UTIL BLDG	PLANT/UTILITIES BUILDING	891	MISCELLANEOUS UTILITIES MEASURED IN SF
19121	SF		B	HEAT PLT BLDG	HEATING PLANT BUILDING	891	MISCELLANEOUS UTILITIES MEASURED IN SF
9126	SF		B	REF/A-C BLDG	REFRIGERATION/AIR-CONDITIONING BUILDING	891	MISCELLANEOUS UTILITIES MEASURED IN SF
9130	SF		B	HAZARD BLDG	HAZARDOUS BUILDING	891	MISCELLANEOUS UTILITIES MEASURED IN SF

BRAC-95
DLA CATEGORY CODE LISTING

JUN 94

DIGIT CATEGORY CODE	UM # 1	UM # 2	BLDG OR FAC	STANDARD CATEGORY CODE DESCRIPTION	LONG CATEGORY CODE DESCRIPTION	3 DIGIT CATEGORY CODE	3 DIGIT CATEGORY CODE DESCRIPTION
39131	SF		B	SEW/WST WTR TRT	SEWAGE/WASTE TREATMENT BUILDING	891	MISCELLANEOUS UTILITIES MEASURED IN SF
39133	SF		B	REF/GARBAGE BLD	REFUSE AND GARBAGE BUILDING	891	MISCELLANEOUS UTILITIES MEASURED IN SF
39140	SF		B	PERM LEASE BLDG	PERMANENTLY LEASED BUILDING	891	MISCELLANEOUS UTILITIES MEASURED IN SF
39141	SF		B	WTR SUP/TRT BLD	WATER SUPPLY/TREATMENT BUILDING, POTABLE	891	MISCELLANEOUS UTILITIES MEASURED IN SF
9144	SF		B	WTR SUP BLD NP	WATER SUPPLY BUILDING, NONPOTABLE	891	MISCELLANEOUS UTILITIES MEASURED IN SF
9148	SF		B	WTR STOR BLDG	WATER STORAGE BUILDING	891	MISCELLANEOUS UTILITIES MEASURED IN SF
9210		EA	F	MONITORING WELL	MONITORING WELLS	892	MISCELLANEOUS UTILITIES MEASURED IN EA
9[illegible]		EA	F	ENVIRON TST FAC	ENVIRONMENTAL TEST FACILITY	892	MISCELLANEOUS UTILITIES MEASURED IN EA
9220		EA	F	EMCS	ENERGY MANAGEMENT CONTROL SYSTEM	892	MISCELLANEOUS UTILITIES MEASURED IN EA
9225		EA	F	GAS STR TANKS	GAS STORAGE TANKS	892	MISCELLANEOUS UTILITIES MEASURED IN EA
9230		EA	F	TRAFFIC SIGNALS	TRAFFIC SIGNALS	892	MISCELLANEOUS UTILITIES MEASURED IN EA
9235		EA	F	FREQ CONVERTER	FREQUENCY CONVERTER	892	MISCELLANEOUS UTILITIES MEASURED IN EA
9240		EA	F	FIRE HYDRANTS	FIRE HYDRANTS	892	MISCELLANEOUS UTILITIES MEASURED IN EA
9250		EA	F	RR XING SIGNAL	RAILROAD CROSSING SIGNALS	892	MISCELLANEOUS UTILITIES MEASURED IN EA
260		EA	F	DECOR FOUT/POND	DECORATIVE FOUNTAIN/POND	892	MISCELLANEOUS UTILITIES MEASURED IN EA
270		EA	F	DAM	DAM	892	MISCELLANEOUS UTILITIES MEASURED IN EA
280		EA	F	LITHIN PROT SYS	LIGHTNING PROTECTION SYSTEM	892	MISCELLANEOUS UTILITIES MEASURED IN EA
310		LF	F	INERT GAS LINE	INERT GAS LINE	893	MISCELLANEOUS UTILITIES MEASURED IN LF
320		LF	F	COMPRESS AIR LN	COMPRESSED AIR LINE	893	MISCELLANEOUS UTILITIES MEASURED IN LF
330		LF	F	VACUUM LINE	VACUUM LINE	893	MISCELLANEOUS UTILITIES MEASURED IN LF
[illegible]		LF	F	UTILIDORS	UTILIDORS	893	MISCELLANEOUS UTILITIES MEASURED IN LF
.10	AC		F	LAND PURCH/COND	LAND PURCHASES AND CONDEMNATION	911	LAND PURCHASE, CONDEMNATION, DONATION OR TRANSFER
.20	AC		F	LAND DONATION	LAND DONATION	911	LAND PURCHASE, CONDEMNATION, DONATION OR TRANSFER

BRAC-95
DLA CATEGORY CODE LISTING

JUN 94

5 DIGIT CATEGORY CODE	UM # 1	UM # 2	BLDG OR FAC	STANDARD CATEGORY CODE DESCRIPTION	LONG CATEGORY CODE DESCRIPTION	3 DIGIT CATEGORY CODE	3 DIGIT CATEGORY CODE DESCRIPTION
91130	AC		F	P LN TRANS A/N	PURCHASED LAND TRANSFER FROM AIR FORCE OR NAVY	911	LAND PURCHASE, CONDEMNATION, DONATION OR TRANSFER
91131	AC		F	D LAN TRANS A/N	DONATION LAND TRANSFER FROM AIR FORCE OR NAVY	911	LAND PURCHASE, CONDEMNATION, DONATION OR TRANSFER
91140	AC		F	P LAN TRAN O FA	PURCHASED LAND TRANSFER FROM OTHER FEDERAL AGENCIES	911	LAND PURCHASE, CONDEMNATION, DONATION OR TRANSFER
91141	AC		F	D LAN TRAN O FA	DONATION LAND TRANSFER FROM OTHER FEDERAL AGENCIES	911	LAND PURCHASE, CONDEMNATION, DONATION OR TRANSFER
91150	AC		F	LAND SET ASIDE	LAND SET ASIDE	911	LAND PURCHASE, CONDEMNATION, DONATION OR TRANSFER
91210	AC		F	PUB DOM WD	PUBLIC DOMAIN WITHDRAWAL	912	PUBLIC DOMAIN WITHDRAWAL
91310	AC		F	PUB DOM PER INT	PUBLIC DOMAIN USE PERMIT INTERIOR	913	LICENSE OR PERMIT
91320	AC		F	PUB DOM PER A/N	PUBLIC DOMAIN PERMIT AIR FORCE OR NAVY	913	LICENSE OR PERMIT
91330	AC		F	PUB DOM PER OTH	PUBLIC DOMAIN PERMIT OTHER AGENCIES	913	LICENSE OR PERMIT
1340	AC		F	LIC OR PER A/N	OTHER LICENSE OR PERMIT AIR FORCE OR NAVY	913	LICENSE OR PERMIT
1350	AC		F	LIC OR PER F A	OTHER LICENSE OR PERMIT FROM OTHER FEDERAL AGENCIES	913	LICENSE OR PERMIT
1360	AC		F	LIC OR PER PVT	OTHER LICENSE OR PERMIT FROM PRIVATE OWNERSHIP	913	LICENSE OR PERMIT
.370	AC		F	MANEU RTS L/P	MANEUVER RIGHTS-LICENSE/PERMIT	913	LICENSE OR PERMIT
410	AC		F	PUB LAN TER/POS	PUBLIC LAND TERRITORIES AND POSSESSIONS	914	PUBLIC LAND TERRITORIES AND POSSESSIONS
110	AC		F	EASE/PURCH/COND	EASEMENT, PURCHASED OR CONDEMNATION	921	EASEMENTS
111	AC		F	DONATION EASE	DONATION EASEMENT	921	EASEMENTS
112	AC		F	EAS/RED FEE DIS	EASEMENTS RETAINED DURING FEE DISPOSAL	921	EASEMENTS
20	AC		F	P EASE TRAN A/N	PURCHASE EASEMENT TRANSFER FROM AIR FORCE OR NAVY	921	EASEMENTS
21	AC		F	D EASE TRAN A/N	DONATION EASEMENT TRANSFER FROM AIR FORCE OR NAVY	921	EASEMENTS
30	AC		F	P EASE TRAN OTH	PURCHASE EASEMENT TRANSFER FROM OTHER FEDERAL AGENCIES	921	EASEMENTS
31	AC		F	D EASE TRAN OTH	DONATION EASEMENT TRANSFER FROM OTHER FEDERAL AGENCIES	921	EASEMENTS
0	AC		F	LAND IN LEASE	LAND IN LEASE	922	IN LEASE
0	AC		F	TREATY/BASE RTS	TREATY OR BASE RIGHTS AGREEMENT	923	FOREIGN RIGHTS
0	AC		F	RECIP AID AGREE	RECIPROCAL AID AGREEMENT	923	FOREIGN RIGHTS
0	AC		F	REQUISITION LND	REQUISITIONED LAND	923	FOREIGN RIGHTS
0	SY		F	CLEAR & GRADE	SITE CLEARING AND GRADING	932	SITE IMPROVEMENTS

BRAC-95
DLA CATEGORY CODE LISTING

JUN 94

5 DIGIT CATEGORY CODE	UM # 1	UM # 2	BLDG OR FAC	STANDARD CATEGORY CODE DESCRIPTION	LONG CATEGORY CODE DESCRIPTION	3 DIGIT CATEGORY CODE	3 DIGIT CATEGORY CODE DESCRIPTION
93220	SY		F	LANDSCAPE PLANT	LANDSCAPE PLANTING	932	SITE IMPROVEMENTS
93230	SY		F	BERMS/MOUNDS	LANDSCAPE BERMS/MOUNDS	932	SITE IMPROVEMENTS
93240	SY		F	GROUND MAINT	GROUNDS MAINTENANCE	932	SITE IMPROVEMENTS
93310		EA	F	DEMOLITION	DEMOLITION	933	DEMOLITION
93410		CY	F	CUT AND FILL	CUT AND FILL	934	SITE IMPROVEMENT
94010	AC		F	LAND CONTAMINAT	LAND CONTAMINATED	940	CONTAMINATED LAND

10 NOV 1994

CORPS OF ENGINEERS
DIVISION AND DISTRICT REAL ESTATE OFFICES
(HAVING MILITARY RESPONSIBILITY)

U.S. Army Engineer Division, Missouri River
ATTN: CEMRD-RE
P.O. Box 103, Downtown Station
Omaha, Nebraska 68144
(402) 221-7250

U.S. Army Engineer District, Kansas City
ATTN: CEMRK-RE
700 Federal Building
Kansas City, Missouri 64106-2896
(816) 426-3450

U.S. Army Engineer District, Omaha
ATTN: CEMRO-RE
215 North 17th Street
Omaha, Nebraska 68102-4978
(402) 221-4321

U.S. Army Engineer Division, North Atlantic
ATTN: CENAD-RE
90 Church Street
New York, New York 10007-2979
(212) 264-7076

U.S. Army Engineer District, Baltimore
ATTN: CENAB-RE
P.O. Box 1715
Baltimore, Maryland 21203-1715
(410) 962-3000

U.S. Army Engineer District, New York
ATTN: CENAN-RE
Jacob K. Javitz Federal Bldg.
New York, New York 10278-0090
(212) 264-0130

U.S. Army Engineer District, Norfolk
ATTN: CENAO-RE
803 Front Street
Norfolk, Virginia 23510-1096
(804) 441-7733

U.S. Army Engineer Division, North Pacific
ATTN: CENPD-RE
P.O. Box 2870
Portland, Oregon 97208-2870
(503) 326-3791

U.S. Army Engineer District, Alaska
ATTN: CENPA-RE
P.O. Box 898
Anchorage, Alaska 99506-0898
(907) 753-2859

U.S. Army Engineer District, Seattle
ATTN: CENPS-RE
P.O. Box 3755
Seattle, Washington 98124-2255
(206) 764-3780

U.S. Army Engineer Division, Ohio River
ATTN: CEORD-RE
P.O. Box 1159
Cincinnati, Ohio 45201-1159
(513) 684-2221

U.S. Army Engineer District, Louisville
ATTN: CEORL-RE
P.O. Box 59
Louisville, Kentucky 40201-0059
(502) 582-5694

U.S. Army Engineer Division, Pacific Ocean
ATTN: CEPOD-RE
Building 230
Ft. Shafter, Hawaii 96858-5440
(808) 438-3701

U.S. Army Engineer Division, South Atlantic
ATTN: CESAD-RE
Room 313
77 Forsyth Street, SW
Atlanta, Georgia 30335-6801
(404) 331-6757

U.S. Army Engineer District, Jacksonville
ATTN: CESAJ-RE
P.O. Box 4970
Jacksonville, Florida 32232-0019
(904) 232-1170

U.S. Army Engineer District, Mobile
ATTN: CESAM-RE
P.O. Box 2288
Mobile, Alabama 36628-0001
(205) 694-3650

10 NOV 1994

U.S. Army Engineer District, Savannah
ATTN: CESAS-RE
P.O. Box 889
Savannah, Georgia 31402-0889
(912) 652-5011

U.S. Army Engineer Division, South Pacific
ATTN: CESPD-RE
630 Sansome Street, Room 720
San Francisco, California 94111-2206
(415) 705-2433

U.S. Army Engineer District, Los Angeles
ATTN: CESPL-RE
P.O. Box 2711
Los Angeles, California 90053-2325
(213) 894-5560

U.S. Army Engineer District, Sacramento
ATTN: CESPK-RE
1325 J Street
Sacramento, California 95814-2922
(916) 557-6786

U.S. Army Engineer Division, Southwestern
ATTN: CESWD-RE
1114 Commerce Street
Dallas, Texas 75242-0216
(214) 767-2345

U.S. Army Engineer District, Albuquerque
ATTN: CESWA-RE
P.O. Box 1580
Albuquerque, New Mexico 87102
(505) 766-2701

U.S. Army Engineer District, Fort Worth
ATTN: CESWF-RE
P.O. Box 17300
Ft. Worth, Texas 76102-0300
(817) 334-4365

U.S. Army Engineer District, Galveston
ATTN: CESWG-RE
Jadwin Building
2000 Fort Point Road
Galveston, Texas 77550
(409) 766-3800

U.S. Army Engineer District, Little Rock
ATTN: CESWL-RE
P.O. Box 867
Little Rock, Arkansas 72203-0867
(501) 324-5712

U.S. Army Engineer District, Tulsa
ATTN: CESWT-RE
P.O. Box 61
Tulsa, Oklahoma 74121-0061
(918) 669-7250

10 NOV 1994

TELEPHONE LIST
REAL ESTATE DIRECTORS &
CHIEFS OF ACQUISITION BRANCH

DIV/DIST	NAME	TELE#	FAX#
LMVD	LUCILLE LATTA	601/634-5864	601/634-7581
	JIMMY BINGHAM	601/634-5859	"
MEMPHIS	JACK L. GARST	901/521-3602	901/521-4055
	MAX CROW	901/521-3605	"
NEW ORLEANS	T.J. BROWN	504/862-1157	504/862-1299
	DON ATHEY	504-862-1974	"
ST. LOUIS	WOODROW B. SANDLIN	314/331-8150	314/331-8740
	CRAIG DONNIS	314/331-8164	"
VICKSBURG	BURKE S. TORREY	601/631-5220	601/631-5254
	ROGER WALLACE	601/631-5248	"
MRD	VACANT	402/221-7250	402/221-7256
	~~CLYDE SELLERS~~ Don Erogen	402/221-7258	"
KANSAS CITY	JAMES V. SIMMS	816/426-3450	816/426-5235
	TERRY SLOAN	816/426-3064	"
OMAHA	GARY D. BLAIR	402/221-4321	402/221-3025
	LON G. LARSON	402/221-4328	"
NAD	ROBERT C. PFAFF	212/264-7076	212/264-7954
	FOSTER GEORGE	212/264-7823	"
BALTIMORE	GERALD BOGGS	410/962-3000	410/962-0866
	VACANT	410/962-4720	"
NEW YORK	JAY HECHT	212/264-0130	212/264-0230
	JOHN KELLY	212/264-0140	"
NCD	DENNIS HOGAN	312/353-7444	312/353-8041
	PATRICIA DICE	312/353-7445	"
DETROIT	VICTOR L. KOTWICKI	313/226-4475	313/226-7684
	DON ERWIN	313/226-2510	"
ROCK ISLAND	WILLIS M. TAIT	309/794-5234	309/794-5787
	KAREN GRIZZLE	309/794-5201	"

NCD CON'T

ST. PAUL	ELWIN YODER	612/220-0390	612/220-0255
	MARTIN FRAWLEY	612/220-0394	"
NED	FRED COLEMAN	617/647-8580	617/647-8867
	MAUREEN McCABE	617/647-8570	"
NPD	ERNEST E. SWANSON	503/326-3791	503/326-3658
	BART J. WIVEL	503-326-3792	"
ALASKA	DENNIS E. KLEIN	907/753-2859	907/753-1836
	BOB WELCH	907/753-2847	"
PORTLAND	JOHN MINGER	503/326-6031	503/326-5359
	CYNTHIA BROWN	503/326-6044	"
SEATTLE	JOSEPH C. DUNCAN	206/764-3780	206/764-6579
	DAVE GARTEN	206/764-3666	"
WALLA WALLA	S. RICHARD CARLTON	509/522-6794	509/522-6650
	(NO ACQUISITION BRANCH)		
ORD	DOMINICK J. LIJOI	513/684-2221	?
	MICHAEL S. DAVIS	513/684-2223	
HUNTINGTON	BILL GRAHAM	304/529-5264	304/529-5591
	JOHN WARREN CLINE	304/529-5266	"
LOUISVILLE	MICHAEL G. BARTER	502/582-5694	502/582-5985
	LESLIE HERZOG	502/582-6562	"
NASHVILLE	WENDELL WILKINSON	615/736-7181	615/736-7570
	JOHN U. MILLER, III	615/736-7183	"
PITTSBURGH	ARTHUR MISCHKE	412/644-5010	412/644-2811
	DONNA M. GOLDSTROM	412/644-5031	"
POD	PATRICIA HOLLMAN	808/438-0011	808/438-3701
	(NO ACQUISITION BRANCH)		
SAD	TONY SOUSA	404/331-6757	404/331-7078
	BILL THOMPSON	404/331-6759	"
JACKSONVILLE	KENT GRIFFIN	904/232-1170	904/232-2484
	HAL GRAFF	904/232-1172	"

SAD CON'T

MOBILE	DONALD D. BURCHETTE	205/694-3650	205/690-2548
	WALTER PATTON	205/690-2551	"
SAVANNAH	TOMMY HILL (ACT)	912/652-5011	912/652-5335
	DENISE TITUS	912/652-6013	"
SPD	GARY DITCH	415/705-2433	415/705-1060
	BILL STYMIEST	415/705-1473	"
LOS ANGELES	VIRGIL D. TAYLOR	213/894-5560	213/894-2013
	ROY JOHNSON	213/594-5586	"
SACRAMENTO	MARVIN FISHER	916/557-6786	916/557-7855
	MR. SILVA	916/557-1763	"
SWD	MICHAEL B. COTTRELL	214/767-2345	214/767-2183
	EUGENE KASTENEK	214/767-2346	"
ALBUQUERQUE	DONALD N. SATZ	505/766-2701	505/766-2770
	LOU GURULE	505/766-2705	"
FORT WORTH	HYLA HEAD	817/334-4365	817/334-3570
	MARIAN GOETHE	817/334-9993	"
GALVESTON	RICHARD N. GUTHRIE	409/766-3800	409/766-3800
	ORLANDO ROSAS	409/766-3813	"
LITTLE ROCK	BILLY CABE	501/324-5712	501/324-6968
	VACANT	501/324-5652	"
TULSA	RICHARD FREEMAN	918/669-7250	918/669-7489
	VACANT	918/669-7681	"

(TYPED 28 JUN 93)

10 NOV 1994

FAX TRANSMITTAL 7

[redacted]

Dept/Agency DLA | Phone # 501-4084

Fax # 703-274-3966 | Fax # 501-3203

NSN 7540-01-317-7368 5099-101 GENERAL SERVICES ADMINISTRA

GSA Regional Public Buildings Service Real Estate Divisions

Region 2
New York, Northern New Jersey, Puerto Rico,
U.S. Virgin Islands
26 Federal Plaza (2PE)
New York, NY 10278
(212) 264-4212

Connecticut, Maine, Massachusetts,
New Hampshire, Rhode Island, Vermont
Thomas P. O'Neil Federal Building
10 Causeway Street (2PXE)
Boston, MA 02222
(617) 565-5820

Region 3
Pennsylvania, Delaware, West Virginia,
Southern New Jersey, Virginia, and Maryland,
except nearby District of Columbia
Wanamaker Building
100 Penn Square East, Room 639 (3PE)
Philadelphia, PA 19107-3396
(215) 656-5900

Region 4
Florida, Georgia, Kentucky, Mississippi,
North Carolina, South Carolina, Tennessee
401 Peachtree Street, NW.
Suite 2500 (4PE)
Atlanta, GA 30365-2550
(404) 331-7691

Alabama, Southern Mississippi
600 Beacon Parkway, West
Suite 325 (4PX)
Birmingham, AL 35209-3160
(205) 290-7134

Southern Florida
7771 West Oakland Park Boulevard
Suite 121 (4PY)
Sunrise, FL 33351
(305) 356-7681

Region 5
Illinois, Indiana, Michigan, Minnesota,
Ohio, Wisconsin
John C. Kluczynski Federal Building
230 S. Dearborn Street (5PE)
Chicago, IL 60604
(312) 353-5630

Region 6
Iowa, Kansas, Missouri, Nebraska
Federal Building
1500 East Bannister Road, 2nd Floor (6PE)
Kansas City, MO 64131-3088
(816) 926-7311

Region 7
Arkansas, New Mexico, Oklahoma,
Texas, Louisiana
819 Taylor Street (7PE)
Fort Worth, TX 76102
(817) 334-2526

Region 8
Colorado, Montana, North Dakota,
South Dakota, Utah, Wyoming
Building 41, Denver Federal Center
Post Office Box 25006, Room 200 (8PE)
Denver, CO 80225-0546
(303) 236-7236

Region 9
Arizona, California, Hawaii, Nevada, Guam,
Trust Territory of the Pacific or American Samoa
525 Market Street (9PE)
San Francisco, CA 94105
(415) 744-5085

Southern California including Yuma, Arizona
GSA Facility Support Center
350 South Figueroa Street, Suite 310 (9PX-1E)
Los Angeles, CA 90071
(213) 894-2888

Region 10
Alaska, Idaho, Oregon, Washington
GSA Center
400 15th Street, SW. (10PE)
Auburn, WA 98001
(206) 931-7225

National Capital Region
District of Columbia, nearby Maryland and Virginia
GSA Regional Office Building
7th and D Streets, SW. (WPE)
Washington, DC 20407
(202) 708-5721

April 1994

OVERVIEW

The BRAC Automated Facility Data Collection (AFDC) application was developed for use at Primary Level Field Activities (PLFAs) and Headquarters DLA to support BRAC 95. It is a menu-driven PC application that uses multiple relational databases, transparent to users, to capture and extract BRAC facility information. It was developed through an iterative process with BRAC and functional HQ personnel using a working group or team forum.

Through the use of standardized site information and special codes, the application supports collection of BRAC facility data from all DLA business areas and organizations. All BRAC facility data from all levels within the Agency will be combined at DLA Headquarters into a single BRAC facility database.

The AFDC application provides full reporting capability for BRAC facility data. It is comprised of the following interrelated modules:

Facility Inventory	- Identification of all real property facilities at each site of each SLFA.
Facility Use	- Captures each building's usage by occupant and category code
Building Components	- Identification of building components and their condition.
Admin Space	- Captures the area and population od admin space.
PWC BMAR	- Captures facility deficiencies identified by the Norfolk PWC.
Non-PWC BMAR	- Captures facility deficiencies identified by the PLFA/SLFA.
Utility & Infrastructure	- Captures existing utility plant's capacity and usage by system.
Community Support	- Captures the potential for expansion of the existing utility plant.

In addition to collecting BRAC data in a database format, the AFDC application generates reports for validation and certification of data. The automated format also makes corrections easy to process both at the PLFA's and the HQ. The AFDC application is not an auditable system, neccessitating the certification of hardcopy data by the Commanding officer.

GETTING STARTED

1. Introduction

Before the AFDC Application can be used to capture BRAC data it must be installed and configured on a properly equipped personal computer (PC). The following sections will discuss the hardware, software and configuration necessary to run the application. This will be followed by descriptions of the two methods of placing the application on a PC; one for PC's without dBase III Plus, dBase IV or FoxPro installed and another for PC's with dBase III Plus, dBase IV or FoxPro installed.

2. Hardware

a. Processor - The AFDC Application is designed to be run on a personal computer containing a 386 or 486 processor running at 25MHz or more. It can be installed on 286 machines but there will be a noticeable performance penalty.

b. RAM - The system must have at least 384K of RAM free to run the AFDC Application. This can be checked by typing CHKDSK at the DOS prompt.

c. Hard Drive - The AFDC Application must be loaded on a PC hard drive. The amount of space required to accommodate AFDC depends on how many facilities/buildings are entered into it. The program itself requires KB of space on the hard drive. Every 1000 facilities/buildings requires approximately KB of hard drive space.

3. Software

a. Operating System - The application has been tested with DOS 5.0, 6.0 and 6.2. It operates with DOS 3.0 and up.

b. dBASE III Plus, dBase IV, FoxPro - The AFDC application was written in dBASE III Plus. Either dBase III Plus, dBase IV or FoxPro must already be loaded on the hard drive for the noncompiled version of the program to run. The compiled version will run without relying on any previously loaded software.

c. Compression - PKZIP version 2.04g is a file compression program used to simplify the transfer of data between a PLFA and HQ DLA. It is distributed with the AFDC Application.

d. Windows 3.1 - If the application will be run in a Windows environment, the PC should have a 486 processor and 8 MB of RAM. Windows should be run in enhanced mode. To run the application in Windows create a PIF file. If you need assistance to do this contact MMDIS/AFDC Team, DSN 284-4891 Comm 703-274-4891.

4. Configuration

Two very important files reside in the root directory of the PC's hard drive; config.sys and autoexec.bat. If either the config.sys or the autoexec.bat files must be changed, an editor capable of creating a standard ASCII file must be used, i.e. edlin or edit.

a. Config.Sys - The config.sys file defines many important system parameters. Two of them of interest to the AFDC Application are how many files can be in use at one time and how many buffers are available to move data. The AFDC Application requires the open file specification to be at least 20 and the buffer specification to be at least 15. The format of the two specifications is:

```
FILES=20
BUFFERS=15
```

As long as those lines are present and the numbers are equal to or greater than those shown above, the AFDC Application requirements are met.

b. Autoexec.Bat - The autoexec.bat file defines important system environment parameters. The line of interest in this file is the PATH command. The PATH command tells the computer where to find files and programs. The AFDC Application requires two entries be present in the PATH command; C:\DBASE, and C:\ZIP. The first is the location of the dBASE III Plus program files. If the dBase III (or dBase IV or FoxPro) program files are located in a different directory, place that directory name in the PATH command in place of C:\DBASE. The second is the location of the file compression programs, pkzip.exe and pkunzip.exe. Again, if the zip program files are located in a different directory place that directory name in the PATH command. The AFDC Application is located in C:\BRAC, but this directory does not need to be in the path statement.

c. Rebooting The PC - None of the changes to the config.sys or autoexec.bat files will be put into effect until the PC is rebooted.

PREPARING TO INSTALL THE AFDC APPLICATION

The AFDC Application is being distributed on floppy disk to all affected DLA activities.

1. Program Distribution

a. Floppy Disks - The AFDC Application Version 94.01 is distributed on 3.5" floppy disks with the User's Manual. Recommend you remove the floppy disks from the User's Manual and file for safe keeping.

b. Electronic Transfer - In the event a serious unforseen problem with the application is discovered, an updated version of the application may be electronically transferred to a PLFA. The most likely method of transmittal will be via a modem connected to a PC. Please have a clean high density floppy disk installed in the A: drive to capture the updated program file. Specific instructions will be provided just prior to transfer.

2. Precautions

Before installing the upgraded AFDC Application on your hard disk, certain precautions should be taken to prevent problems.

a. Available Space - Check the available space remaining on your hard disk. You must have about MB of hard disk space remaining before running the Install program. These available space requirements assume dBase III Plus is already loaded on your hard drive. You can check your space available by using the CHKDSK (dos command) as follows:

C> **C:\CHKDSK**

The CHKDSK program will return several lines of information, one of which will state " n,nnn,nnn bytes available on disk". If sufficient free space is not available, then you must delete some old or unused files before proceeding.

b. Backup Files - Use the DOS diskcopy command to copy the AFDC distribution diskette. This protects from loss or damage to the program files.

c. Compression Software - The Install and Backup programs require the use of the current version of PKZIP software. PKWARE V2.04 software is provided on the AFDC Install diskette. Don't forget to reboot the PC before trying to run the AFDC Install program to make sure the changes to the autoexec.bat and config.sys files have taken effect.

d. Which Drive is the 'A' Drive - Some PCs have the 3.5" floppy disk assigned as the A: drive, while others use the 5.25" floppy disk drive as the A: drive. You may encounter a problem

where the installation program expects the A: drive to be a 3.5" drive and your PC has a 5.25" drive assigned as the A: drive. To temporarily switch drives, use the following DOS assign command:

C:> **Assign a: b:**

The above DOS command assigns the B: drive as the A: drive. This allows you to insert the 3.5" application disk into what is normally the B: drive and run the installation program which expects the 3.5" floppy to be in the A: drive. The A: drive must contain the AFDC Install disk in order for the install program to work properly. The temporary assignment of the B: to the A: drive can be cancelled by rebooting the PC (i.e. press the Ctrl, Alt, and Delete keys simultaneously).

INSTALLING THE AFDC APPLCATION

1. Install AFDC V94.01
The Install program is set up to install the new database files, forms, format files, and programs into the C:\AFDC directory.

b. **PKZIP/PKUNZIP.EXE** - The INSTALL program assumes that the PKZIP.EXE and PKUNZIP.EXE software is already loaded on your hard drive, and a path statement for the PKZIP software is already included in the autoexec.bat file in your root directory.

c. **Running the Install Program** - If you have a current version of PKUNZIP.EXE on your computer hard drive, and have sufficient space available, and have created the C:\BRAC directory, proceed with upgrading to the AFDC Application V94.01 as follows:

(1). **Insert** - the AFDC Application (V94.01) floppy disk into your A: drive (contains AFDC_9401.ZIP and INSTALL.PRG).

(2). **Install** - Go into the dbase III Plus dot prompt in a C:\AFDC directory, and type in the following command exactly:

.DO A:INSTALL [then [redacted]

(3). **Backout if needed** - You will be prompted with some reminders outlined previously, and will be allowed to escape if needed to go back and do what you should have done already.

(4). **Proceed** - If you are ready, type in 'Y' and sit back and let the INSTALL program do all of the work. It takes about 3-5 minutes for all of the file uploads, depending on the speed of your computer.

2. **Reindex After Installation**

After installation is completed, you will be instructed to go into the AFDC Application and immediately use the Utility Menu reindex options for Active and Archive files. The application will not work until the REINDEXING is completed.

3. **Confirm Proper Operation**

After the install program is completed, go into the AFDC Application UTILITY MENU and reindex the Active and Archive databases. The AFDC Application Start-Up command at the dBase III Plus dot prompt is:

.DO AFDC [then press ENTER]

4. **Sample Records**

Sample records are contained in the databases to allow familiarization with the AFDC Application. You can delete them after you have entered your own projects and no longer need to use these sample records for practice.

4. What the Install Program Does

For the the curious, the INSTALL program does the following automatically:

a. Creates - a subdirectory of C:\AFDC {C:\AFDC\PROGRAM}

b. Copies - the AFDC_9401.ZIP file into C:\AFDC\PROGRAM

c. Unzips - AFDC_9401.ZIP and other zipped files that are contained within AFDC_9401.ZIP

d. Copies - new .prg/.frm/.fmt/ .db* files into C:\AFDC.

e. Reindexes - all active, archive, and look-up databases.

f. Deletes - all files except AFDC_9401.zip from C:\AFDC\PROGRAM.

FOR ASSISTANCE CALL [redacted] DSN 284-4891 OR 703-274-4891

10 NOV 1994

SOURCES FOR
AUTOMATED PORTION
OF PART IV
Building and Facilities
Data Call Questions

Facility Inventory, IV.A.1-6

A. Real Property Records, Selected Inquiry by Organization Assigned, Version 4.03.000.000 93/10/31 Run 13 July 94. Ms Bertha Arnold, GS-11, 653 CES/CEER, DSN 468-3036.

Facility Code/Size/User, IV.A.7

A. Real Property Records, Selected Inquiry by Organization Assigned, Version 4.03.000.000 93/10/31 Run 13 July 94. Ms Bertha Arnold, GS-11, 653 CES/CEER, DSN 468-3036.

Building Component Data, IV.A.8-22

A. Real Property Records, Selected Inquiry by Organization Assigned, Version 4.03.000.000 93/10/31 Run 13 July 94. Ms Bertha Arnold, GS-11, 653 CES/CEER, DSN 468-3036.

B. Long Range Maintenance Planning, Navy Public Works Center, Norfolk, Virginia 23511-3095, Leon Drummond (804) 444-7921 (DDWG Report located in the DDWG-WA Office DSN 468-2462)

Administrative Space Data, IV.A.23

A. Administrative Space Surveys, DLA Operations Support Office Richmond, Virginia 23297-5083, Mr Roy DSN 695-4689 (DDWG Report located in the DDWG-WA Office DSN 468-2462)

BMAR Deficiency - By Bldg, IV.A.24/25

A. Long Range Maintenance Planning, Navy Public Works Center, Norfolk, Virginia 23511-3095, Leon Drummond (804) 444-7921 (DDWG Report located in the DDWG-WA Office DSN 468-2462)

Utility/Infrastructure Data, IV,A.26

A. 653 CES/CECP, Robins AFB, Georgia 31098, SGT Mattew J. Burke, DSN 468-6037

B. 653 CES/CEOE, Robins AFB, Georgia 31098, Roy Locke, DSN 468-3046

C. WR-ALC/DPCP Robins AFB, Georgia 31098, Ms Marsha Pennone, DSN 468-5576

Community Support Data, IV.A.27

A. Houston County Development Center, Warner Robins, Georgia 31088, Tim Martin, Executive Director (912) 953-5407

0 NOV 1994

[illegible] 1[illegible] JUL [illegible] [illegible]1 [illegible]LICIT INQUIRY BY ORGANIZATION ASSIGNED AS OF 13 JUL 94 PCN-SFC22-CC3

[illegible] 4.1 [illegible].CCC 2.416431 ERCRGASC SRXXOGJ

TR INSTALLATION [illegible] UHH2 CPD NTC

✓HE INSTALLATION ASSIGNED 104

7/21/94 Per Ms. Carlson

FACILITY NUMBER	CTL	CATEGORY	NOMENCLATURE	RECORD TOTAL AREA (DWG)	UM	OTHER	UM	THIS ORGANIZATION AREA	COST
00156	D	141321	MAT PROCESS, DSP	2562	SF	0		1725	72539.25
245 00255	A	730339	TRAFFIC CNR MSC	416	SF	0		416	39152.26
00253	X	890126	A/C WINDOW UNITS	416	SF	3	TA	0	.00
00301	D	441758	WHSE SUP EQUIP DEF	51434	SF	0		51434	1829226.52
00310	D	441758	WHSE SUP EQUIP DEF	37158	SF	0		50105	261548.10
00333	A	441759	WHSE SUP EQUIP DEP	43200	SF	0		43200	97540.54
00360	D	462257	HAZARD STOR, ESS	78333	SF	0		0	.00
00360	D	462257	HAZARD STOR, ESS	76161	SF	0		76161	4020071.37
00340	D	510311	ADMIN OFC, NON-AF	1246	SF	0		1246	65751.42
00340	D	890123	AIR COND PLT BLDG	906	SF	0		906	47809.62
00340	X	11147	CLSC CARBS CEN PLT	0		200	KL	0	.00
00340	X	821113	HTG FR CEN PLT	78333	SF	0		0	.00
00340	X	830211	CLSD HD A/SPRINK	78333	SF	953	HD	0	.00
00340	X	830211	AUTO FD DIRCTN SYS	[illegible]	SF	3	EA	0	.00
[illegible]	X	890141	A/C PLT [illegible] TA	0		5	TA	0	.00
[illegible]41	A	731195	CAN LATRIN	[illegible]	SF	0		[illegible]	20765.46
[illegible]41	X	890146	A/C WINDOW UNITS	444	SF	3	TA	0	.00
NO [illegible]	D	441[illegible]	WHSE SUP EQUIP DEF	199653	SF	0		35720	514657.86
[illegible]1		141[illegible]1	MAT PROCESS, DEP	13727	SF	0		0	.00
[illegible]1	D	141[illegible]1	MAT PROCESS, DEP	[illegible]	SF	[illegible]		[illegible]	434875.31
[illegible]1		441[illegible]	[illegible]	[illegible]	[illegible]	[illegible]		[illegible]	[illegible]

10 NOV 1994

[illegible] 1 JUL [illegible] 1 [illegible] CFD INQUIRY BY ORGANIZATION ASSIGNED AS OF 13 JUL 94 PCN SF022-C03

VERSION 4.0.600.C30 93/10/31 [illegible]

INSTALLATION 303205 UHHZ

ORGANIZATION ASSIGNED 423 CMD MTC

FACILITY NUMBER	INV CTL	CATEGORY	NOMENCLATURE	*-----RECORD TOTAL-----* AREA	UM	OTHER	UM	*-THIS ORGANIZATION-* AREA	COST
00351	X	821113	HIG FR CEN PLT	120767	SF	0		0	.00
00351	X	880211	CLSD HD A/SPRINK	120767	SF	1212	HD	0	.00
00351	X	890126	A/C WINDOW UNITS	3167	SF	13	TN	0	.00
00351	X	890272	EMCS FIELD EQUIP	0		2	EA	0	.00
00364	D	441758	WHSE SUP EQUIP DEF	158359	SF	0		53981 ~~51000~~	303490.00
00365	D	441758	WHSE SUP EQUIP DEF	172473	SF	0		0	.00
00365	D	441758	WHSE SUP EQUIP DEF	166612	SF	0		166612	511493.84
00365	D	510311	ADMIN OFC, NON-AF	5861	SF	0		5861	17993.37
00365	X	821113	HIG FR CEN PLT	152308	SF	0		0	.00
00365	X	880211	CLSD HD A/SPRINK	152652	SF	1532	HD	0	.00
00365	X	890121	A/C PLT 5 TO 25 TN	0		15	TN	0	.00
00365	X	890126	A/C WINDOW UNITS	2508	SF	5	TN	0	.00
00366	D	441758	WHSE SUP EQUIP DEF	161942	SF	0		0	.00
00366	D	441758	WHSE SUP EQUIP DEF	157656	SF	0		157656	381527.52
00366	D	510311	ADMIN OFC, NON-AF	4216	SF	0		4216	10372.12
00366	X	821113	HIG FR CEN PLT	152308	SF	0		0	.00
00366	X	880211	CLSD HD A/SPRINK	152308	SF	1523	HD	0	.00
00366	X	890121	A/C PLT 5 TO 25 TN	0		10	TN	0	.00
00366	X	890126	A/C WINDOW UNITS	144	SF	2	TN	0	.00
00367	[illegible]	441758	WHS. SUP EQUIP DEF	161242	SF	0		0	.00
00367	[illegible]	441758	WHS. SUP EQUIP DEF	157656	SF	0		157656	438023.62

FACILITY NUMBER	INV CTL	CATEGORY	NOMENCLATURE	RECORD TOTAL AREA	UM	RECORD TOTAL OTHER	UM	THIS ORGANIZATION AREA	THIS ORGANIZATION COST
00367	X	421113	HTG FR CEN PLT	152308	SF	0		0	.00
00367	X	290211	CLSD HD A/SPRINK	152363	SF	1525	HD	0	.00
00367	X	290121	A/C PLT 5 TO 25 TN	0		10	TN	0	.00
00367	X	290126	A/C WINDOW UNITS	1110	SF	3	TN	0	.00
00368	D	441758	WHSE SUP EQUIP DEP	324017	SF	0		0	.00
00368	D	141821	MAT PROCESS, DEP	3534	SF	0		3534	25162.08
00368	D	441758	WHSE SUP EQUIP DEP	314721	SF	0		313546	2232447.52
00368	D	610811	ADMIN OFC, NON-AF	2051	SF	0		2051	14603.12
00368	X	421113	HTG FR CEN PLT	324417	SF	0		0	.00
00368	X	372841	SCTY ALARM SYS	0		5	EA	0	.00
00368	X	580211	CLSD HD A/SPRINK	324417	SF	3365	HD	0	.00
00368	X	290121	A/C PLT 5 TO 25 TN	0		7	TN	0	.00
00368	X	290126	A/C WINDOW UNITS	8427	SF	35	TN	0	.00
00376	D	141821	MAT PROCESS, DEP	400000	SF	0		0	.00
00376	D	141821	MAT PROCESS, DEP	340478	SF	0		340478	5542981.84
00376	D	610811	ADMIN OFC, NON-AF	5127	SF	0		5127	83467.56
00376	X	411147	ELEC A/CNS GEN PLT	0		15	KW	0	.00
00376	X	421113	HTG FR CEN PLT	400000	SF	0		0	.00
00376	X	225122	A/C PLT 25-100 TN	0		150	TN	0	.00
00376	X	372841	SCTY ALARM SYS	0		1	EA	0	.00
00376	X	580211	CLSD HD A/SPRINK	333134	SF	3334	HD	0	.00

10 NOV 1994

PAGE 1 13 JUL 94 01 SELECTED INQUIRY BY ORGANIZATION ASSIGNED AS OF 13 JUL 94 PCN SFC22-CC3

VERSION 4.05.CCC.COC 94/10/31 SFC26ASC ERXXOCJ

INSTALLATION 5.INS UHH2

ORGANIZATION ASSIGNED 4CE CMD MTC

ACTIVITY NUMBER	INV CTL	CATEGORY	NOMENCLATURE	RECORD TOTAL AREA	UM	OTHER	UM	THIS ORGANIZATION AREA	COST
00376	X	880221	AUTO FR DTECTN SYS	400000	SF	1	EA	0	.00
00376	X	880222	MAN FR ALRM/I SYS	0		1	EA	0	.00
00376	X	880233	OTHER FR SYS	0		1	EA	0	.00
00376	X	890121	A/C PLT 5 TO 25 TN	0		18	TN	0	.00
00376	X	890125	A/C PLT. LS 5 TN	1657	SF	11	TN	0	.00
00376	X	890126	A/C WINDOW UNITS	8506	SF	43	TN	0	.00
00376	X	890272	EMCS FIELD EQUIP	0		2	EA	0	.00
00380	D	441759	WHSE SUP EQUIP DEP	573512	SF	0		0	.00
00380	D	441758	WHSE SUP EQUIP DEP	564667	SF	0		564667	3308948.62
00380	X	621113	HTG FR CEN PLT	573512	SF	0		0	.00
00380	X	826122	A/C PLT 25-100 TN	0		30	TN	0	.00
00380	X	880211	CLSD HD A/SGRINK	573512	SF	5754	HD	0	.00
00380	X	880221	AUTO FR DTECTN SYS	6845	SF	1	EA	0	.00
00380	X	890126	A/C WINDOW UNITS	2722	SF	11	TN	0	.00
00381	A	230639	TRAFFIC CHK HSE	24	SF	0		24	3885.13
00381	X	890126	A/C WINDOW UNITS	4	SF	1	TN	0	.00
00384	A	230639	TRAFFIC CHK HSE	24	SF	0		24	3885.13
00384	X	890126	A/C WINDOW UNITS	24	SF	1	TN	0	.00
00385	D	441758	WHSE SUP SUPP DEP	653704	SF	0		0	.00
00385	D	441759	WHSE SUP SUPP DEP	579515	SF	0		439600	5980344.15
00386	D	441111	ADMIN CEN, ADMIN	14000	SF	0		14000	1317283.35

UTILITY NBER	INV CTL	CATEGORY	NOMENCLATURE	RECORD TOTAL AREA	UM	OTHER	UM	THIS ORGANIZATION AREA	COST
0385	X	621113	HTG FR CEN PLT	653706	SF	0		0	.00
0385	X	880211	CLSD HD A/SPRINK	653560	SF	6611	HD	0	.00
0385	X	880221	AUTO FR DTECTN SYS	19513	SF	4	EA	0	.00
0385	X	890121	A/C PLT 5 TO 25 TN	0		80	TN	0	.00
0385	X	890125	A/C PLT. LS 5 TN	2436	SF	8	TN	0	.00
0385	X	890126	A/C WINDOW UNITS	6872	SF	17	TN	0	.00
0393	F	661628	SHED SUP EQUIP DEF	79800	SF	0		0	2039590.74
0393	X	880211	CLSD HD A/SPRINK	79800	SF	960	HD	0	.00
0393	X	880221	AUTO FR DTECTN SYS	79800	SF	1	EA	0	.00
0394	F	661628	SHED SUP EQUIP DEF	79800	SF	0		0	2039590.75
0394	X	880211	CLSD HD A/SPRINK	79800	SF	960	HD	0	.00
0394	X	880221	AUTO FR DTECTN SYS	79800	SF	1	EA	0	.00
0395	F	661628	SHED SUP EQUIP DEF	79800	SF	0		0	1325478.00
0395	X	880211	CLSD HD A/SPRINK	79800	SF	960	HD	0	.00
0395	X	880221	AUTO FR DTECTN SYS	79800	SF	1	EA	0	.00
0395	X	890121	A/C PLT 5 TO 25 TN	0		5	TN	0	.00
0396	F	661628	SHED SUP EQUIP DEF	79800	SF	0		0	1307476.00
0396	X	880211	CLSD HD A/SPRINK	79800	SF	960	HD	0	.00
0396	X	880221	AUTO FR DTECTN SYS	79800	SF	1	EA	0	.00
0400	A	661713	MECH HZ EQUIP DEF	23500	SF	0		29500	265610.60
0401	X	621113	HTG FR CEN PLT	20100	SF	0		0	.00

10 NOV 1994

[illegible] 13 JUL 94 [illegible] SELECTED INQUIRY BY ORGANIZATION ASSIGNED AS OF 13 JUL 94 PEN SF022-0C3

VERSION 4.0.0.006.005 [illegible] PROGRESS SUMMARY

[illegible]LATION [illegible]INS UNHZ CMD MTC

[illegible]IZATION ASSIGNED [illegible]

[illegible]ITY INV

[illegible]R	CTL	CATEGORY	NOMENCLATURE	A-----RECORD TOTAL-----A AREA	UM	OTHER	UM	A-THIS ORGANIZATION-A AREA	COST
C2	X	880211	CLSD HD A/SPRINK	29500	SF	327	HD	0	.00
C2	X	890126	A/C WINDOW UNITS	875	SF	3	TN	0	.00
C6	A	141821	MAT PROCESS, DEP	3420	SF	0		3420	16507.70
C6	X	890126	A/C WINDOW UNITS	126	SF	2	TN	0	.00
23	A	730839	TRAFFIC CHK HGE	50	SF	0		50	3675.00
23	X	890126	A/C WINDOW UNITS	50	SF	1	TN	0	.00
41	F	441758	WHSE SUP EQUIP DEF	324148	SF	0		0	.00
41	D	141821	MAT PROCESS, DEP	88100	SF	0		88100	904926.00
41	D	441758	WHSE SUP EQUIP DEF	239500	SF	0		227500	2561650.00
41	C	610611	ADMIN OFC, NON-AF	4148	SF	0		4148	46704.48
41	X	821113	HTG FR CEN PLT	324148	SF	0		0	.00
41	X	880211	CLSD HD A/SPRINK	324148	SF	3254	HD	0	.00
41	X	830221	AUTO FR DTECTN SYS	324148	SF	1	EA	0	.00
41	X	850222	MAN FR ALRM/I SYS	0		8	EA	0	.00
41	X	890121	A/C PLT [illegible] TN	0		60	TN	0	.00
41	X	[illegible]	A/C WINDOW UNITS	4267	SF	22	TN	0	.00
60	[illegible]	441758	WHSE SUP EQUIP DEF	456744	SF	0		0	.00
60	D	441758	WHSE SUP EQUIP DEF	160045	SF	0		160045	1832515.25
60	X	821113	HTG FR CEN PLT	250724	SF	0		0	.00
60	X	[illegible]	A/C PLT [illegible]-100 TN	0		86	TN	0	.00
60	X	[illegible]	SCTY ALARM SYS	0		2	EA	0	.00

FORM 1413-1
PRINTED IN U.S.A.

1 NOV 1994

RPLPRC 13 JUL 94 1 SELECTED INQUIRY BY ORGANIZATION ASSIGNED AS OF 13 JUL 94 RCN SEC22-003

VERSION 4.0.GOC.DOC 93/10/31 SECRGASC ERXXOOJ

INSTALLATION 20031 UNH2 CMD MTC

ORGANIZATION ASSIGNED 428

FACILITY NUMBER	INV CTL	CATEGORY	NOMENCLATURE	******SECORD TOTAL****** AREA	UM	OTHER	UM	*THIS ORGANIZATION* AREA	COST
00660	X	880211	CLSD HD A/SPRINK	250724	SF	2506	HD	0	.00
00660	X	880221	AUTO FR DTECTN SYS	580	SF	1	EA	0	.00
00660	X	880222	MAN FR ALRM/T SYS	0		1	EA	0	.00
00660	X	890121	A/C PLT 5 TO 25 TN	0		5	TN	0	.00
00660	X	890125	A/C PLT. LS 5 TN	1208	SF	8	TN	0	.00
00660	X	890126	A/C WINDOW UNITS	2296	SF	9	TN	0	.00
00660	X	890272	EMCS FIELD EQUIP	0		1	EA	0	.00
00579	A	641758	WHSE SUP EQUIP DEF	3743	SF	0		3743	245819.14
00579	X	880211	CLSD HD A/SPRINK	3743	SF	54	HD	0	.00
00579	X	880221	AUTO FR DTECTN SYS	2000	SF	1	EA	0	.00
00579	X	890121	A/C PLT 5 TO 25 TN	0		8	TN	0	.00
00579	X	890125	A/C PLT. LS 5 TN	3743	SF	3	TN	0	.00
00581	A	641758	WHSE SUP EQUIP DEF	80	SF	0		80	4579.20
00582	A	641628	SHED SUP EQUIP DEF	2625	SF	0		2625	10036.80
01611	A	641758	WHSE SUP EQUIP DEF	10200	SF	0		10800	56604.22
01611	X	880221	AUTO FR DTECTN SYS	10800	SF	1	EA	0	.00
01611	X	880222	MAN FR ALRM/T SYS	0		1	EA	0	.00
01612	A	641758	WHSE SUP EQUIP DEF	10800	SF	0		10800	56604.22
01612	X	880221	AUTO FR DTECTN SYS	10800	SF	1	EA	0	.00
01613	X	880222	MAN FR ALRM/T SYS	0		1	EA	0	.00
01613	A	641758	WHSE SUP EQUIP DEF	10800	SF	0		10800	56604.22

10 NOV 1994

PAGE 1 13 JUL 94 1 SELECTED INQUIRY BY ORGANIZATION ASSIGNED AS OF 13 JUL 94 PCN SEC22-C03

VERSION 6.01.000.000 93/10/11 PROPCASG PRXXOPI

INSTALLATION ROFINS UHH7 CMD MTC

ORGANIZATION ASSIGNED 62F

FACILITY NUMBER	INV CTL	CATEGORY	NOMENCLATURE	------RECORD TOTAL------ AREA	UM	OTHER	UM	-THIS ORGANIZATION- AREA	COST
01613	X	880221	AUTO FR DTECTN SYS	10800	SF	1	EA	0	.00
01613	X	880222	MAN FR ALRM/I SYS	0		1	EA	0	.00
01616	A	641758	NURSE SUP EQUIP DEF	10800	SF	0		10800	56604.23
01616	X	880221	AUTO FR DTECTN SYS	10800	SF	1	EA	0	.00
01616	X	880222	MAN FR ALRM/I SYS	0		1	EA	0	.00
02202	A	610P11	ADMIN OFC, NON-AF	166	SF	0		166	3190.00
02202	X	890126	A/C WINDOW UNITS	166	SF	2	TN	0	.00
02203	A	610P11	ADMIN OFC, NON-AF	150	SF	0		150	1520.00
02203	X	890126	A/C WINDOW UNITS	150	SF	2	TN	0	.00

TOTAL AREA FOR ORGANIZATION 3367948

ENGINEERING OFFICE

Long Range Maintenance Planning



Program Manual
Version 3.1

10 NOV 1994

DEFENSE LOGISTICS AGENCY
DLA OPERATIONS SUPPORT OFFICE
8000 JEFFERSON DAVIS HIGHWAY
Richmond, Virginia 23297-5083

10 NOV 1994

01 JUL 1994

IN REPLY REFER TO DOSO-DE (Mr. Roy/(DSN)695-4689/cgg)

SUBJECT: Administrative Space Utilization Surveys

TO: SEE DISTRIBUTION

1. References:

a. MMD letter, 6 Apr 94, subject: Facility Condition Inspections and Space Utilization Surveys.

b. MMDI letter, 26 May 94, subject as above.

2. The completed surveys for DDAA, DDAG, DDJF, DDWG, DDTP, DDLP, DDSP-West, DDSP-East, and DDSP-Combined are provided as Enclosures 1 through 9.

3. The surveys for DDNV, DDMT, and DDCN are incomplete. All space information has been obtained, but information concerning personnel assigned to each room as required per referenced 1b has not been furnished to this office. Draft copies of these reports are provided as Enclosures 10 through 12. The reports for DDRV and DDCO will be submitted with DGSC and DCSC. These reports also lack information concerning personnel assigned to each room. Draft spreadsheets for DDRV and DDCO are provided as Enclosures 13 and 14.

4. Final copies of Enclosures 10 through 14 will be provided after the personnel information has been received.

[redacted]

14 Encl

DISTRIBUTION:
DDRE-WF
MMDI
DDAA-D (w/Encl 1)
DDAG-D (w/Encl 2)
DDJF-D (w/Encl 3)
DDWG-D (w/Encl 4)
DDTP-D (w/Encl 5)
DDLP-D (w/Encl 6)
DDSP-D (w/Encls 7-9)
DDMT-D (w/Encl 10)
DDNV-D (w/Encl 11)
DDCN-D (w/Encl 12)
DDRV-D (w/Encl 13)
DDCO-D (w/Encl 14)

W- 7/11/94
DDWG 11 JUL 1994

ADMINISTRATIVE SPACE ASSIGNMENT AND USE SUMMARY	TO: Director, Defense Logistics Agency ATTN: MMDIM Cameron Station Alexandria, VA 22314	FROM: Defense Distribution Depot Warner Robins ATTN:DDWG-D Warner Robins, GA 31098-5000	REPORT CONTROL SYMBOL DLA(A)949(W) PERIOD BEGINNING JANUARY 17-JUN-94

ACTIVITY Name & Organizational Element	BUILDING (Name/No. & Location)	OWN-ER-SHIP	OFFICE TYPE			STORAGE TYPE		SPECIAL TYPE		TOTAL SPACES		
			AREA(SF)	EMP. (ITIN.)	UR (SF)	AREA(SF)	EMP. (ITIN.)	AREA(SF)	EMP. (ITIN.)	AREA (SF)	EMP. & ITIN.	UR (SF)
(a)	(b)	(c)	(d)	(e)	(f)	(g)	(h)	(i)	(j)	(k)	(l)	(m)
DDWG	SEE DETAILS	D	53,126	244 (0)	218	336	0 (0)	5,514	0 (0)	58,976	244	219
DSAC	376	D	2,332	9 (0)	259	0	0 (0)	1,725	0 (0)	4,057	9	259
TOTAL:	**********	**	55,458	253 (0)	219	336	0 (0)	7,239	0 (0)	63,033	253	221

ENCL 4

10 NOV 1994

10 NOV 1994

Space Utilization Survey Information
Defense Distribution Depot Warner Robins
ATTN:DDWG-D
Warner Robins, GA 31098-5000

Activity:DDWG
Building:SEE DETAILS

---

1. Current manning and maximum allowable **work station space** (SF) IAW DLAR 5305.2

a.) Supervisory personnel

Number of Persons	Maximum Allowable Per Person	Total	
1	300	300	GS-16 & Above, Heads of DLA Primary/Secondary Level Field Activity
1	225	225	GS-14,15 and O6
14	150	2,100	GS-12,13 and O4,O5
29	100	2,900	GS-7 thru -11 and E7-E9, WO, O1-O3
0	60	0	GS-1 thru -6

b.) Non-supervisory personnel

Number of Persons	Maximum Allowable Per Person	Total	
0	225	0	GS-16 & above
0	150	0	GS-14,15 and O6
0	100	0	GS-12,13 and O4,O5
121	75	9,075	GS-07 thru -11 and E7-E7, WO, O1-O3
78	60	4,680	GS-1 thru -6 and Military personnel performing clerical/ stenographic duties
0	60	0	Itinerants and others
		========	
		19,280	Total maximum allowable **work station space** (SF)

2. Space utilization summary by type of space. **The utilization rate (UR) should range from 115 to 130 square feet per person.**

	AREA(SF)	EMPLOYEE	ITINERANTS	UR(SF)
OFFICE TYPE:	53,126	244	0	218
STORAGE TYPE:	336	0	0	NA
SPECIAL TYPE:	5,514	0	0	NA
TOTAL SPACES:	58,976	244*		219**

*Includes employees and itinerants.
**Includes only office and storage type space occupied by employees. Itinerants and their space are not counted.

Space Utilization Survey Information
Defense Distribution Depot Warner Robins
ATTN:DDWG-D
Warner Robins, GA 31098-5000

Activity:DDWG
Building:SEE DETAILS

---

3. The following formulas were used to calculate the utilization rates (UR) for DLA FORM 662.

a. Column f:

$$\frac{((\text{Office area}) - (\text{Number of itinerant in office space} * 60))}{(\text{Number of employees in office space})}$$

b. Column m:

$$\frac{((\text{office + storage area}) - (\text{Number of itinerant in office and storage} * 60))}{(\text{Number of employees in office and storage space})}$$

4. REMARKS

5. Please address comments or questions about information provided to DLA, Operations Support Office, ATTN:DOSO-DE, 8000 Jefferson Davis Highway, Richmond, VA. 23297-5083. Phone commercial (804) 279-4491, DSN 695-4491, FAX DSN 695-3793.

1 0 NOV 1994

Space Utilization Survey Information
Defense Distribution Depot Warner Robins
ATTN:DDWG-D
Warner Robins, GA 31098-5000

Activity:DSAC
Building:376

---

1. Current manning and maximum allowable **work station space** (SF) IAW DLAR 5305.2

a.) Supervisory personnel

Number of Persons	Maximum Allowable Per Person	Total	
0	300	0	GS-16 & Above, Heads of DLA Primary/Secondary Level Field Activity
0	225	0	GS-14,15 and O6
1	150	150	GS-12,13 and O4,O5
0	100	0	GS-7 thru -11 and E7-E9, WO, O1-O3
0	60	0	GS-1 thru -6

b.) Non-supervisory personnel

Number of Persons	Maximum Allowable Per Person	Total	
0	225	0	GS-16 & above
0	150	0	GS-14,15 and O6
7	100	700	GS-12,13 and O4,O5
0	75	0	GS-07 thru -11 and E7-E7, WO, O1-O3
1	60	60	GS-1 thru -6 and Military personnel performing clerical/ stenographic duties
0	60	0	Itinerants and others
		========	
		910	Total maximum allowable **work station space** (SF)

2. Space utilization summary by type of space. **The utilization rate (UR) should range from 115 to 130 square feet per person.**

	AREA(SF)	EMPLOYEE	ITINERANTS	UR(SF)
OFFICE TYPE:	2,332	9	0	259
STORAGE TYPE:	0	0	0	NA
SPECIAL TYPE:	1,725	0	0	NA
TOTAL SPACES:	4,057	9*		259**

*Includes employees and itinerants.
**Includes only office and storage type space occupied by employees. Itinerants and their space are not counted.

Space Utilization Survey Information
Defense Distribution Depot Warner Robins
ATTN:DDWG-D
Warner Robins, GA 31098-5000

Activity:DSAC
Building:376

---

3. The following formulas were used to calculate the utilization rates (UR) for DLA FORM 662.

a. Column f:

$$\frac{((\text{Office area}) - (\text{Number of itinerant in office space} * 60))}{(\text{Number of employees in office space})}$$

b. Column m:

$$\frac{((\text{office + storage area}) - (\text{Number of itinerant in office and storage} * 60))}{(\text{Number of employees in office and storage space})}$$

4. REMARKS

5. Please address comments or questions about information provided to DLA, Operations Support Office, ATTN:DOSO-DE, 8000 Jefferson Davis Highway, Richmond, VA. 23297-5083. Phone commercial (804) 279-4491, DSN 695-4491, FAX DSN 695-3793.

Depot: DDWG

2202 LOT 17, Portable shed:

Ref.	Occupant	Square Footage Office	Storage	Special	Supervisory Personnel 16	14/15	12/13	7-11	1-6	Non-supervisory Personnel 16	14/15	12/13	7-11	1-6	Iten.	Allow. Space	Description
1	DDWG	182.1	0.0	0.0									3			*	PORTABLE SHED

~~606 Lot 21,~~ Portable shed:
REF TO 606

Ref.	Occupant	Square Footage Office	Storage	Special	Supervisory Personnel 16	14/15	12/13	7-11	1-6	Non-supervisory Personnel 16	14/15	12/13	7-11	1-6	Iten.	Allow. Space	Description
1	DDWG	110.5	0.0	0.0												*	PORTABLE SHED, MEASURED EXTERNALLY

1613

LOT 75 PORTABLE SHED:

Ref.	Occupant	Square Footage Office	Storage	Special	Supervisory Personnel 16	14/15	12/13	7-11	1-6	Non-supervisory Personnel 16	14/15	12/13	7-11	1-6	Iten.	Allow. Space	Description
1	DDWG	110.0	0.0	0.0									3			*	PORTABLE SHED, NO FACILITIES

Building: ~~245~~ 253

Ref.	Occupant	Square Footage Office	Storage	Special	Supervisory Personnel 16	14/15	12/13	7-11	1-6	Non-supervisory Personnel 16	14/15	12/13	7-11	1-6	Iten.	Allow. Space	Description
1	DDWG	155.6	0.0	0.0												*	RECEPTION AREA
2	DDWG	160.1	0.0	0.0											1	*	TRUCK INCHECK OFFICE

Building: 301

NOTE: The storage room in this building is being returned to the Air Force.

Ref.	Occupant	Square Footage Office	Storage	Special	Supervisory Personnel 16	14/15	12/13	7-11	1-6	Non-supervisory Personnel 16	14/15	12/13	7-11	1-6	Iten.	Allow. Space	Description
1	DDWG	245.2	0.0	0.0									3			*	IN PLANT OFFICE, TRUCK DISPATCHER
2	DDWG	145.8	0.0	0.0												*	IN PLANT BREAKROOM

Building: 310

Ref.	Occupant	Square Footage Office	Storage	Special	Supervisory Personnel 16	14/15	12/13	7-11	1-6	Non-supervisory Personnel 16	14/15	12/13	7-11	1-6	Iten.	Allow. Space	Description
1	DDWG	222.7	0.0	0.0												0.0	IN PLANT OFFICE, COMPUTER AREA
2	DDWG	199.2	0.0	0.0									1			75.0	IN PLANT OFFICE
3	DDWG	8400.0	0.0	0.0				1								100.0	IN PLANT OFFICE
4	DDWG	307.3	0.0	0.0												*	IN PLANT OFFICE, BREAK ROOM
5	DDWG	557.9	0.0	0.0												0.0	IN PLANT OFFICE, OCCUPIED BY AIR FORCE
6	DDWG	262.4	0.0	0.0												0.0	IN PLANT OFFICE, VACANT
7	DDWG	153.6	0.0	0.0									1			75.0	IN PLANT OFFICE, COMPUTER ROOM
8	DDWG	241.3	0.0	0.0									1			75.0	IN PLANT OFFICE

Building: 340

Ref.	Occupant	Square Footage Office	Storage	Special	Supervisory Personnel 16	14/15	12/13	7-11	1-6	Non-supervisory Personnel 16	14/15	12/13	7-11	1-6	Iten.	Allow. Space	Description
3	DDWG	204.4	0.0	0.0												*	BREAK AREA
8	DDWG	197.3	0.0	0.0									1	1		*	REMOTE ROOM
9	DDWG	102.2	0.0	0.0				1								*	OFFICE

Building: 351

Ref.	Occupant	Square Footage Office	Storage	Special	Supervisory Personnel 16	14/15	12/13	7-11	1-6	Non-supervisory Personnel 16	14/15	12/13	7-11	1-6	Iten.	Allow. Space	Description
1	DDWG	151.1	0.0	0.0				1								*	SEC A, PORTABLE BUILDING (PB) #79
2	DDWG	247.8	0.0	0.0											2	*	SEC A, PB #23
3	DDWG	192.8	0.0	0.0												*	SEC A, IN PLANT OFFICE BREAK AREA
4	DDWG	680.2	0.0	0.0												*	SEC B, BREAK ROOM

10 NOV 1994

5	DDWG	368.3	0.0	0.0									1			*	SEC B, BOX FACTORY OFFICE
6	DDWG	0.0	112.5	0.0												*	SEC B, STORE ROOM, AND UTILITY
7	DDWG	336.0	0.0	0.0				1						1		160.0	SEC B, OFFICE
8	DDWG	146.3	0.0	0.0				1								*	SEC B, IN PLANT OFFICE
9	DDWG	93.0	0.0	0.0												*	SEC B, IN PLANT OFFICE

Building: 364

		Square Footage			Supervisory Personnel					Non-supervisory Personnel						Allow.	
Ref.	Occupant	Office	Storage	Special	16	14/15	12/13	7-11	1-6	16	14/15	12/13	7-11	1-6	Iten.	Space	Description
1	DDWG	168.3	0.0	0.0												0.0	OFFICE/SHOP AREA
2	DDWG	99.0	0.0	0.0									1			75.0	OFFICE
3	DDWG	446.0	0.0	0.0												*	BREAK ROOM
4	DDWG	193.9	0.0	0.0									1			75.0	IN PLANT OFFICE/SHOP
5	DDWG	145.9	0.0	0.0									1			75.0	IN PLANT OFFICE
6	DDWG	98.3	0.0	0.0									1			75.0	IN PLANT OFFICE

Building: 365

NOTE: Building being vacated to replace roof.

		Square Footage			Supervisory Personnel					Non-supervisory Personnel						Allow.	
Ref.	Occupant	Office	Storage	Special	16	14/15	12/13	7-11	1-6	16	14/15	12/13	7-11	1-6	Iten.	Space	Description
1	DDWG	0.0	85.7	0.0												0.0	STORAGE
2	DDWG	1578.0	0.0	0.0												0.0	VACANT OFFICE
3	DDWG	931.0	0.0	0.0									4	1		360.0	GENERAL OFFICE AREA
4	DDWG	117.1	0.0	0.0												0.0	VACANT OFFICE
5	DDWG	117.1	0.0	0.0												0.0	VACANT OFFICE
6	DDWG	218.0	0.0	0.0										1		60.0	LEGAL SECRETARY
7	DDWG	228.7	0.0	0.0			1									150.0	COUNSEL'S OFFICE
8	DDWG	392.5	0.0	0.0												0.0	HEARING ROOM, OFFICE SUITABLE
9	DDWG	322.4	0.0	0.0									2	1		*	IN PLANT OFFICE

Building: 366

		Square Footage			Supervisory Personnel					Non-supervisory Personnel						Allow.	
Ref.	Occupant	Office	Storage	Special	16	14/15	12/13	7-11	1-6	16	14/15	12/13	7-11	1-6	Iten.	Space	Description
1	DDWG	147.3	0.0	0.0				1								*	SEC B, IN PLANT OFFICE
2	DDWG	523.1	0.0	0.0									1	1		135.0	OFFICE
3	DDWG	210.9	0.0	0.0			1									150.0	OFFICE
4	DDWG	231.4	0.0	0.0			1									150.0	DIV CHIEF OFFICE
5	DDWG	0.0	81.3	0.0												0.0	STORAGE
6	DDWG	2709.9	0.0	0.0			1						13	2		1245.0	GENERAL OFFICE AREA

Building: 368

		Square Footage			Supervisory Personnel					Non-supervisory Personnel						Allow.	
Ref.	Occupant	Office	Storage	Special	16	14/15	12/13	7-11	1-6	16	14/15	12/13	7-11	1-6	Iten.	Space	Description
1	DDWG	264.2	0.0	0.0										1		60.0	OFFICE
2	DDWG	132.2	0.0	0.0				1								100.0	OFFICE
3	DDWG	143.4	0.0	0.0										2		120.0	OFFICE
4	DDWG	287.2	0.0	0.0												*	BREAK ROOM
5	DDWG	0.0	0.0	244.1												*	IN PLANT OFFICE, LASER ROOM
6	DDWG	258.7	0.0	0.0										2		120.0	OFFICE
7	DDWG	702.5	0.0	0.0										3		180.0	OFFICE
8	DDWG	189.1	0.0	0.0				1								100.0	OFFICE
9	DDWG	197.9	0.0	0.0				1								100.0	OFFICE
10	DDWG	493.3	0.0	0.0												*	BREAK ROOM
11	DDWG	129.8	0.0	0.0									4			300.0	IN PLANT OFFICE
12	DDWG	146.5	0.0	0.0				1						1		160.0	IN PLANT OFFICE
13	DDWG	259.3	0.0	0.0										1		60.0	OFFICE

10 NOV 1991

14	DDWG	330.4	0.0	0.0										2		150.0	OFFICE
15	DDWG	145.5	0.0	0.0												0.0	IN PLANT OFFICE, TO BE MOVED
16	DDWG	313.6	0.0	0.0												0.0	IN PLANT OFFICE, TO BE MOVED
17	DDWG	597.8	0.0	0.0											2	*	IN PLANT OFFICE
18	DDWG	141.8	0.0	0.0				1								*	IN PLANT OFFICE, MEASURED EXTERNALLY
19	DDWG	144.0	0.0	0.0												*	IN PLANT OFFICE
20	DDWG	2054.3	0.0	0.0										10	5	*	PREPACK WORK AREA

Building: 376

Ref.	Occupant	Square Footage Office	Storage	Special	Supervisory Personnel 16	14/15	12/13	7-11	1-6	Non-supervisory Personnel 16	14/15	12/13	7-11	1-6	Iten.	Allow. Space	Description
1	DDWG	312.5	0.0	0.0									22	46		0.0	CONF ROOM, OFFICE SUITABLE
2	DDWG	567.5	0.0	0.0								1	3			325.0	OFFICE
3	DDWG	159.3	0.0	0.0			1									150.0	OFFICE
4	DDWG	132.9	0.0	0.0										1		60.0	OFFICE
5	DDWG	828.0	0.0	0.0									4	1		360.0	GENERAL OFFICE AREA
6	DDWG	200.9	0.0	0.0			1									150.0	OFFICE
7	DDWG	305.3	0.0	0.0										2		120.0	OFFICE, ROOM 411
8	DDWG	200.6	0.0	0.0			1									150.0	OFFICE
9	DDWG	945.2	0.0	0.0									2	6		510.0	GENERAL OFFICE AREA
10	DDWG	1257.5	0.0	0.0				1						5		400.0	OFFICE AREA/FILES
11	DDWG	166.4	0.0	0.0												0.0	STORAGE/COMPUTERS, OFFICE SUITABLE
12	DDWG	172.4	0.0	0.0				1								100.0	OFFICE
13	DDWG	109.6	0.0	0.0										1		60.0	OFFICE
14	DSAC	0.0	0.0	1724.6												0.0	COMPUTER ROOM, RAISED FLOOR
15	DSAC	257.3	0.0	0.0												0.0	TAPE LIBRARY, OFFICE SUITABLE NO RAISED FLOOR
16	DDWG	4100.4	0.0	0.0									7	6		885.0	MEZZANINE, GENERAL OFFICE AREA
17	DDWG	119.8	0.0	0.0				1								100.0	MEZZANINE OFFICE
18	DDWG	118.7	0.0	0.0									1			75.0	MEZZANINE OFFICE
19	DDWG	119.8	0.0	0.0												0.0	MEZZANINE VACANT OFFICE
20	DDWG	186.4	0.0	0.0				1						1		*	IN PLANT OFFICE
21	DDWG	94.1	0.0	0.0				1								*	IN PLANT OFFICE
22	DDWG	141.2	0.0	0.0												*	IN PLANT OFFICE
23	DDWG	144.5	0.0	0.0				2								*	IN PLANT OFFICE
24	DDWG	880.2	0.0	0.0												*	BREAK AREA
25	DDWG	343.5	0.0	0.0				1						1		*	IN PLANT OFFICE
26	DDWG	245.8	0.0	0.0												0.0	IN PLANT OFFICE, CONF ROOM
27	DDWG	171.6	0.0	0.0									2			150.0	IN PLANT OFFICE, SC&D MAINTENANCE SHOP
28	DDWG	0.0	0.0	3823.8										6		*	IN PLANT OFFICE, SPALS, RAISED FLOOR
29	DDWG	223.0	0.0	0.0												*	IN PLANT OFFICE, SPALS OFFICE
30	DDWG	195.7	0.0	0.0				1								*	IN PLANT OFFICE, SPALS OFFICE
31	DDWG	163.1	0.0	0.0										2		*	IN PLANT OFFICE, SPALS OFFICE
32	DDWG	1503.7	0.0	0.0				2					2	6		680.0	MEZZANINE, GENERAL OFFICE AREA, SYS FURNITURE
33	DDWG	146.2	0.0	0.0				1								100.0	MEZZANINE OFFICE
34	DDWG	194.6	0.0	0.0				1								100.0	MEZZANINE OFFICE
35	DDWG	181.8	0.0	0.0												0.0	MEZZANINE, CONF ROOM, SHARED WITH DSAC
36	DSAC	2074.8	0.0	0.0			1					7		1		910.0	DSAC OFFICE, 3 ROOMS, NOT MEASURED INDIVIDUAL
37	DDWG	192.8	0.0	0.0										1		60.0	UNDER MEZZANINE, IN PLANT OFFICE
38	DDWG	92.9	0.0	0.0				1								*	UNDER MEZZANINE, IN PLANT OFFICE
39	DDWG	92.9	0.0	0.0				2								*	UNDER MEZZANINE, IN PLANT OFFICE
40	DDWG	388.3	0.0	0.0										5		300.0	UNDER MEZZANINE, IN PLANT OFFICE
41	DDWG	242.7	0.0	0.0				1						1		160.0	IN PLANT OFFICE
42	DDWG	244.3	0.0	0.0				2								*	IN PLANT OFFICE
43	DDWG	128.3	0.0	0.0									1	1		*	IN PLANT OFFICE, DATA HOUSE
44	DDWG	835.0	0.0	0.0												*	IN PLANT BREAK AREA
45	DDWG	674.5	0.0	0.0												*	BREAK ROOM
46	DDWG	74.4	0.0	0.0												*	IN PLANT OFFICE
47	DDWG	119.8	0.0	0.0				1								*	IN PLANT OFFICE, RECEIVING DOCK

10 NOV 1994

48	DDWG	195.2	0.0	0.0													*	IN PLANT OFFICE, BREAK ROOM

Building: 380

		Square Footage			Supervisory Personnel					Non-supervisory Personnel						Allow.	
Ref.	Occupant	Office	Storage	Special	16	14/15	12/13	7-11	1-6	16	14/15	12/13	7-11	1-6	Iten.	Space	Description
1	DDWG	541.0	0.0	0.0									1			75.0	DUTY OFFICER'S OFFICE, 4 PEOPLE SHARE DESK
2	DDWG	148.3	0.0	0.0											1	*	SEC A, OFFICE
3	DDWG	296.8	0.0	0.0											1	*	SEC B, IN PLANT OFFICE
4	DDWG	755.0	0.0	0.0												*	SEC D, BREAK ROOM
5	DDWG	240.0	0.0	0.0											1	*	SEC E, IN PLANT OFFICE
6	DDWG	146.0	0.0	0.0											1	*	SEC E, IN PLANT OFFICE
7	DDWG	147.5	0.0	0.0											1	*	SEC G, IN PLANT OFFICE
8	DDWG	190.9	0.0	0.0				2								200.0	SEC G, IN PLANT OFFICE
9	DDWG	191.9	0.0	0.0									1			75.0	SEC G, IN PLANT OFFICE
10	DDWG	194.3	0.0	0.0				1						1		160.0	SEC G, IN PLANT OFFICE
11	DDWG	262.7	0.0	0.0				1						1		160.0	SEC G, IN PLANT OFFICE
12	DDWG	439.2	0.0	0.0												0.0	SEC G, IN PLANT OFFICE, BREAK ROOM
13	DDWG	138.3	0.0	0.0											1	*	SEC G, IN PLANT OFFICE

Building: 385

		Square Footage			Supervisory Personnel					Non-supervisory Personnel						Allow.	
Ref.	Occupant	Office	Storage	Special	16	14/15	12/13	7-11	1-6	16	14/15	12/13	7-11	1-6	Iten.	Space	Description
1	DDWG	147.5	0.0	0.0				1					1			*	IN PLANT OFFICE, SECTION G
2	DDWG	145.5	0.0	0.0			1	1								*	IN PLANT OFFICE, SECTION D
3	DDWG	0.0	0.0	1426.8									14			*	AWS MAINTENENCE SHOP, SECTION C
4	DDWG	0.0	0.0	393.7									1			*	AWS MAINTENANCE SHOP OFFICE, SEC C
5	DDWG	680.1	0.0	0.0												*	BREAK ROOM, OFFICE SUITABLE, SEC C
6	DDWG	489.1	0.0	0.0												*	BREAK ROOM, OFFICE SUITABLE, SEC C
7	DDWG	173.5	0.0	0.0			1									150.0	OFFICE, SEC C
8	DDWG	172.3	0.0	0.0												0.0	SECRETARY'S OFFICE, SEC C
9	DDWG	1088.0	0.0	0.0									4	1		360.0	GENERAL OFFICE AREA, SEC C
10	DDWG	172.1	0.0	0.0				1								100.0	OFFICE, SEC C
11	DDWG	197.7	0.0	0.0									1	1		135.0	SECRETARY'S OFFICE, SEC C
12	DDWG	232.3	0.0	0.0			1									150.0	OFFICE, SEC C
13	DDWG	181.3	0.0	0.0										1		60.0	SECRETARY'S OFFICE, SEC C
14	DDWG	212.5	0.0	0.0			1									150.0	OFFICE, SEC C
15	DDWG	446.1	0.0	0.0				2								200.0	OFFICE/CONF ROOM, SEC C
16	DDWG	0.0	0.0	1713.9									9			675.0	COMPUTER ROOM, RAISED FLOOR, SEC C
17	DDWG	0.0	0.0	229.0												0.0	COMPUTER TAPE STORAGE, RAISED FLOOR, SEC C
18	DDWG	443.8	0.0	0.0									1	2		195.0	OFFICE, SEC C
19	DDWG	299.0	0.0	0.0									1	1		*	OFFICE/DISPATCH FOR AWS, SEC C
20	DDWG	149.3	0.0	0.0				1								*	IN PLANT OFFICE, SEC A
21	DDWG	148.3	0.0	0.0				1								*	IN PLANT OFFICE, SEC A
22	DDWG	2183.6	0.0	0.0									9	5		975.0	GENERAL OFFICE AREA/ CONF ROOM, SEC A
23	DDWG	0.0	58.4	0.0												0.0	STORAGE, NOT OFFICE SUITABLE, SEC A
24	DDWG	127.3	0.0	0.0				1								100.0	OFFICE, SEC A
25	DDWG	136.1	0.0	0.0				1								100.0	OFFICE, SEC A
26	DDWG	549.0	0.0	0.0									3	2		345.0	GENERAL OFFICE AREA, SEC A
27	DDWG	707.8	0.0	0.0												0.0	CONF/MEETING RM FOR EEO, PIT MEETINGS, SEC A
28	DDWG	505.2	0.0	0.0										2		120.0	MAIL ROOM, SEC A
29	DDWG	204.1	0.0	0.0										1		60.0	MAIL ROOM, SEC A
30	DDWG	526.4	0.0	0.0									2	1		210.0	MEZZANINE, OFFICE SYSTEMS FURNITURE
31	DDWG	869.1	0.0	0.0				1					5	1		535.0	MEZZANINE, OFFICE SYSTEMS FURNITURE
32	DDWG	0.0	17.5	0.0												0.0	MEZZANINE CLOSET
33	DDWG	981.6	0.0	0.0									5	2		495.0	MEZZANINE, OFFICE SYSTEMS FURNITURE
34	DDWG	0.0	13.8	0.0												0.0	MEZZANINE CLOSET
35	DDWG	0.0	13.9	0.0												0.0	MEZZANINE CLOSET
36	DDWG	0.0	15.9	0.0												0.0	MEZZANINE CLOSET

10 NOV 1994

37	DDWG	0.0	0.0	1220.6														0.0	MEZZANINE, CONF ROOM, W/REAR SCREEN ROOM
38	DDWG	0.0	49.2	0.0														0.0	MEZZANINE, STORAGE
39	DDWG	0.0	0.0	384.0														0.0	MEZZANINE, REAR SCREEN ROOM
40	DDWG	289.1	0.0	0.0														0.0	MEZZANINE, BREAK AREA
41	DDWG	357.8	0.0	0.0	1													300.0	MEZZANINE, COMMANDER'S OFFICE
42	DDWG	216.7	0.0	0.0		1												225.0	MEZZANINE, DEPUTY COMMANDER'S OFFICE
43	DDWG	182.1	0.0	0.0									1					75.0	MEZZANINE, COMMANDER'S SECRETARY'S OFFICE
44	DDWG	0.0	0.0	45.2														0.0	MEZZANINE, COFFEE AREA
45	DDWG	173.4	0.0	0.0				1										150.0	MEZZANINE OFFICE
46	DDWG	173.2	0.0	0.0											1			60.0	MEZZANINE OFFICE
47	DDWG	216.1	0.0	0.0				1										150.0	MEZZANINE OFFICE
48	DDWG	401.8	0.0	0.0											2			120.0	MEZZANINE OFFICE
49	DDWG	250.9	0.0	0.0				1										150.0	MEZZANINE OFFICE
50	DDWG	242.8	0.0	0.0				1										150.0	MEZZANINE OFFICE

Building: 395

		Square Footage			Supervisory Personnel					Non-supervisory Personnel						Allow.	
Ref.	Occupant	Office	Storage	Special	16	14/15	12/13	7-11	1-6	16	14/15	12/13	7-11	1-6	Iten.	Space	Description
1	DDWG	788.6	0.0	0.0												*	GENERAL OFFICE AREA, VACANT
2	DDWG	163.5	0.0	0.0									1			*	OFFICE
3	DDWG	163.5	0.0	0.0					1							*	OFFICE
4	DDWG	478.8	0.0	0.0												*	BREAK ROOM

Building: 602

		Square Footage			Supervisory Personnel					Non-supervisory Personnel						Allow.	
Ref.	Occupant	Office	Storage	Special	16	14/15	12/13	7-11	1-6	16	14/15	12/13	7-11	1-6	Iten.	Space	Description
1	DDWG	585.7	0.0	0.0									4			300.0	GENERAL OFFICE AREA
2	DDWG	331.3	0.0	0.0					1						1	*	OFFICE

Building: 606

		Square Footage			Supervisory Personnel					Non-supervisory Personnel						Allow.	
Ref.	Occupant	Office	Storage	Special	16	14/15	12/13	7-11	1-6	16	14/15	12/13	7-11	1-6	Iten.	Space	Description
1	DDWG	115.6	0.0	0.0											1	*	OFFICE

Building: 641

		Square Footage			Supervisory Personnel					Non-supervisory Personnel						Allow.	
Ref.	Occupant	Office	Storage	Special	16	14/15	12/13	7-11	1-6	16	14/15	12/13	7-11	1-6	Iten.	Space	Description
1	DDWG	192.3	0.0	0.0				1								100.0	MEZZANINE OFFICE
2	DDWG	224.9	0.0	0.0											1	60.0	MEZZANINE SECRETARY'S OFFICE/RECPTION AREA
3	DDWG	192.1	0.0	0.0									1			75.0	MEZZANINE OFFICE
4	DDWG	2814.9	0.0	0.0				4					4		2	820.0	MEZZANINE GENERAL OFFICE AREA
5	DDWG	426.1	0.0	0.0											2	*	SEC B, IN PLANT OFFICE
6	DDWG	634.4	0.0	0.0												0.0	SEC B, IN PLANT OFFICE, CONF ROOM
7	DDWG	816.3	0.0	0.0												*	SEC B, IN PLANT OFFICE BREAK ROOM
8	DDWG	119.4	0.0	0.0												*	SEC B, IN PLANT SECRETARY'S OFFICE, VACANT
9	DDWG	119.6	0.0	0.0				1								*	SEC B, IN PLANT OFFICE
10	DDWG	0.0	0.0	947.6									12			900.0	SEC B, WICS MAINTENANCE SHOP
11	DDWG	0.0	0.0	974.0									10			750.0	SEC A, WICS COMPUTER ROOM, RAISED FLOOR
12	DDWG	292.3	0.0	0.0				1					5			*	SEC A, IN PLANT OFFICE
13	DDWG	196.1	0.0	0.0				1							2	*	SEC A, IN PLANT OFFICE
14	DDWG	147.5	0.0	0.0											1	*	SEC A, IN PLANT OFFICE
15	DDWG	237.6	0.0	0.0				2								*	SEC A, IN PLANT OFFICE
16	DDWG	813.6	0.0	0.0												*	SEC A, IN PLANT BREAK ROOM, IN NEED OF REPAIR

Building: 660

		Square Footage			Supervisory Personnel					Non-supervisory Personnel						Allow.	
Ref.	Occupant	Office	Storage	Special	16	14/15	12/13	7-11	1-6	16	14/15	12/13	7-11	1-6	Iten.	Space	Description
1	DDWG	191.2	0.0	0.0				1					1			*	IN PLANT OFFICE

10 NOV 1994

2	DDWG	0.0	0.0	311.5													*	WORK AREA, NO AC
3	DDWG	156.8	0.0	0.0											1		*	OFFICE

Building: 979

		Square Footage			Supervisory Personnel					Non-supervisory Personnel						Allow.	
Ref.	Occupant	Office	Storage	Special	16	14/15	12/13	7-11	1-6	16	14/15	12/13	7-11	1-6	Iten.	Space	Description
1	DDWG	218.3	0.0	0.0												*	BREAKROOM
2	DDWG	85.3	0.0	0.0											1	*	OFFICE

76.460.9

The following list is a duplicate of the above list, with those spaces indicated by an asterisk (*) in the Allowable Space column deleted. These are considered warehouse/operations support space and are not included in the DLA 662 administrative space report.

Building: 310

		Square Footage			Supervisory Personnel					Non-supervisory Personnel						Allow.	
Ref.	Occupant	Office	Storage	Special	16	14/15	12/13	7-11	1-6	16	14/15	12/13	7-11	1-6	Iten.	Space	Description
1	DDWG	222.7	0.0	0.0												0.0	IN PLANT OFFICE, COMPUTER AREA
2	DDWG	199.2	0.0	0.0											1	75.0	IN PLANT OFFICE
3	DDWG	8400.0	0.0	0.0					1							100.0	IN PLANT OFFICE
5	DDWG	557.9	0.0	0.0												0.0	IN PLANT OFFICE, OCCUPIED BY AIR FORCE
6	DDWG	262.4	0.0	0.0												0.0	IN PLANT OFFICE, VACANT
7	DDWG	153.6	0.0	0.0											1	75.0	IN PLANT OFFICE, COMPUTER ROOM
8	DDWG	241.3	0.0	0.0											1	75.0	IN PLANT OFFICE

Building: 351

		Square Footage			Supervisory Personnel					Non-supervisory Personnel						Allow.	
Ref.	Occupant	Office	Storage	Special	16	14/15	12/13	7-11	1-6	16	14/15	12/13	7-11	1-6	Iten.	Space	Description
7	DDWG	336.0	0.0	0.0				1						1		160.0	SEC B, OFFICE

Building: 364

		Square Footage			Supervisory Personnel					Non-supervisory Personnel						Allow.	
Ref.	Occupant	Office	Storage	Special	16	14/15	12/13	7-11	1-6	16	14/15	12/13	7-11	1-6	Iten.	Space	Description
1	DDWG	168.3	0.0	0.0												0.0	OFFICE/SHOP AREA
2	DDWG	99.0	0.0	0.0											1	75.0	OFFICE
3 — 4	DDWG	193.9	0.0	0.0											1	75.0	IN PLANT OFFICE/SHOP
5	DDWG	145.9	0.0	0.0											1	75.0	IN PLANT OFFICE
6	DDWG	98.3	0.0	0.0											1	75.0	IN PLANT OFFICE

Building: 365

NOTE: Building being vacated to replace roof.

		Square Footage			Supervisory Personnel					Non-supervisory Personnel						Allow.	
Ref.	Occupant	Office	Storage	Special	16	14/15	12/13	7-11	1-6	16	14/15	12/13	7-11	1-6	Iten.	Space	Description
1	DDWG	0.0	85.7	0.0												0.0	STORAGE
2	DDWG	1578.0	0.0	0.0												0.0	VACANT OFFICE
3	DDWG	931.0	0.0	0.0									4	1		360.0	GENERAL OFFICE AREA
4	DDWG	117.1	0.0	0.0												0.0	VACANT OFFICE
5	DDWG	117.1	0.0	0.0												0.0	VACANT OFFICE
6	DDWG	218.0	0.0	0.0										1		60.0	LEGAL SECRETARY
7	DDWG	228.7	0.0	0.0			1									150.0	COUNSEL'S OFFICE
8	DDWG	392.5	0.0	0.0												0.0	HEARING ROOM, OFFICE SUITABLE

9 —

10 NOV 1994

Building: 366

	Ref.	Occupant	Square Footage Office	Storage	Special	Supervisory Personnel 16	14/15	12/13	7-11	1-6	Non-supervisory Personnel 16	14/15	12/13	7-11	1-6	Iten.	Allow. Space	Description
1 —	2	DDWG	523.1	0.0	0.0									1	1		135.0	OFFICE
	3	DDWG	210.9	0.0	0.0			1									150.0	OFFICE
	4	DDWG	231.4	0.0	0.0			1									150.0	DIV CHIEF OFFICE
	5	DDWG	0.0	81.3	0.0												0.0	STORAGE
	6	DDWG	2709.9	0.0	0.0			1						13	2		1245.0	GENERAL OFFICE AREA

Building: 368

	Ref.	Occupant	Square Footage Office	Storage	Special	Supervisory Personnel 16	14/15	12/13	7-11	1-6	Non-supervisory Personnel 16	14/15	12/13	7-11	1-6	Iten.	Allow. Space	Description
	1	DDWG	264.2	0.0	0.0										1		60.0	OFFICE
	2	DDWG	132.2	0.0	0.0				1								100.0	OFFICE
4 —	3	DDWG	143.4	0.0	0.0										2		120.0	OFFICE
5 —	6	DDWG	258.7	0.0	0.0										2		120.0	OFFICE
	7	DDWG	702.5	0.0	0.0										3		180.0	OFFICE
	8	DDWG	189.1	0.0	0.0				1								100.0	OFFICE
10 —	9	DDWG	197.9	0.0	0.0				1								100.0	OFFICE
	11	DDWG	129.8	0.0	0.0									4			300.0	IN PLANT OFFICE
	12	DDWG	146.5	0.0	0.0				1						1		160.0	IN PLANT OFFICE
	13	DDWG	259.3	0.0	0.0										1		60.0	OFFICE
	14	DDWG	330.4	0.0	0.0									2			150.0	OFFICE
	15	DDWG	145.5	0.0	0.0												0.0	IN PLANT OFFICE, TO BE MOVED
17-30 —	16	DDWG	313.6	0.0	0.0												0.0	IN PLANT OFFICE, TO BE MOVED

Building: 376

	Ref.	Occupant	Square Footage Office	Storage	Special	Supervisory Personnel 16	14/15	12/13	7-11	1-6	Non-supervisory Personnel 16	14/15	12/13	7-11	1-6	Iten.	Allow. Space	Description
	1	DDWG	312.5	0.0	0.0												0.0	CONF ROOM, OFFICE SUITABLE
	2	DDWG	567.5	0.0	0.0								1	3			325.0	OFFICE
	3	DDWG	159.3	0.0	0.0			1									150.0	OFFICE
	4	DDWG	132.9	0.0	0.0										1		60.0	OFFICE
	5	DDWG	828.0	0.0	0.0									4	1		360.0	GENERAL OFFICE AREA
	6	DDWG	200.9	0.0	0.0			1									150.0	OFFICE
	7	DDWG	305.3	0.0	0.0										2		120.0	OFFICE, ROOM 411
	8	DDWG	200.6	0.0	0.0			1									150.0	OFFICE
	9	DDWG	945.2	0.0	0.0									2	6		510.0	GENERAL OFFICE AREA
	10	DDWG	1257.5	0.0	0.0				1						5		400.0	OFFICE AREA/FILES
	11	DDWG	166.4	0.0	0.0												0.0	STORAGE/COMPUTERS, OFFICE SUITABLE
	12	DDWG	172.4	0.0	0.0				1								100.0	OFFICE
	13	DDWG	109.6	0.0	0.0										1		60.0	OFFICE
	14	DSAC	0.0	0.0	1724.6												0.0	COMPUTER ROOM, RAISED FLOOR
	15	DSAC	257.3	0.0	0.0												0.0	TAPE LIBRARY, OFFICE SUITABLE NO RAISED FLOOR
	16	DDWG	4100.4	0.0	0.0									7	6		885.0	MEZZANINE, GENERAL OFFICE AREA
	17	DDWG	119.8	0.0	0.0				1								100.0	MEZZANINE OFFICE
	18	DDWG	118.7	0.0	0.0									1			75.0	MEZZANINE OFFICE
20-25 —	19	DDWG	119.8	0.0	0.0												0.0	MEZZANINE VACANT OFFICE
	26	DDWG	245.8	0.0	0.0												0.0	IN PLANT OFFICE, CONF ROOM
	27	DDWG	171.6	0.0	0.0									2			150.0	IN PLANT OFFICE, SC&D MAINTENANCE SHOP
28-31 —	32	DDWG	1503.7	0.0	0.0				2					2	6		680.0	MEZZANINE, GENERAL OFFICE AREA, SYS FURNITURE
	33	DDWG	146.2	0.0	0.0				1								100.0	MEZZANINE OFFICE
	34	DDWG	194.6	0.0	0.0				1								100.0	MEZZANINE OFFICE
	35	DDWG	181.8	0.0	0.0												0.0	MEZZANINE, CONF ROOM, SHARED WITH DSAC
	36	DSAC	2074.8	0.0	0.0			1					7		1		910.0	DSAC OFFICE, 3 ROOMS, NOT MEASURED INDIVIDUALLY
38-39 —	37	DDWG	192.8	0.0	0.0										1		60.0	UNDER MEZZANINE, IN PLANT OFFICE
	40	DDWG	388.3	0.0	0.0										5		300.0	UNDER MEZZANINE, IN PLANT OFFICE
	41	DDWG	242.7	0.0	0.0				1						1		160.0	IN PLANT OFFICE
42-47 —																		

0 NOV 1994

Building: 380

	Ref.	Occupant	Square Footage Office	Storage	Special	Supervisory Personnel 16	14/15	12/13	7-11	1-6	Non-supervisory Personnel 16	14/15	12/13	7-11	1-6	Iten.	Allow. Space	Description
2-7	1	DDWG	541.0	0.0	0.0									1			75.0	DUTY OFFICER'S OFFICE, 4 PEOPLE SHARE DESK
	8	DDWG	190.9	0.0	0.0				2								200.0	SEC G, IN PLANT OFFICE
	9	DDWG	191.9	0.0	0.0									1			75.0	SEC G, IN PLANT OFFICE
	10	DDWG	194.3	0.0	0.0				1						1		160.0	SEC G, IN PLANT OFFICE
	11	DDWG	262.7	0.0	0.0				1						1		160.0	SEC G, IN PLANT OFFICE
13	12	DDWG	439.2	0.0	0.0												0.0	SEC G, IN PLANT OFFICE, BREAK ROOM

Building: 385

	Ref.	Occupant	Square Footage Office	Storage	Special	Supervisory Personnel 16	14/15	12/13	7-11	1-6	Non-supervisory Personnel 16	14/15	12/13	7-11	1-6	Iten.	Allow. Space	Description
1-6	7	DDWG	173.5	0.0	0.0			1									150.0	OFFICE, SEC C
	8	DDWG	172.3	0.0	0.0												0.0	SECRETARY'S OFFICE, SEC C
	9	DDWG	1088.0	0.0	0.0									4	1		360.0	GENERAL OFFICE AREA, SEC C
	10	DDWG	172.1	0.0	0.0				1								100.0	OFFICE, SEC C
	11	DDWG	197.7	0.0	0.0									1	1		135.0	SECRETARY'S OFFICE, SEC C
	12	DDWG	232.3	0.0	0.0			1									150.0	OFFICE, SEC C
	13	DDWG	181.3	0.0	0.0										1		60.0	SECRETARY'S OFFICE, SEC C
	14	DDWG	212.5	0.0	0.0			1									150.0	OFFICE, SEC C
	15	DDWG	446.1	0.0	0.0				2								200.0	OFFICE/CONF ROOM, SEC C
	16	DDWG	0.0	0.0	1713.9									9			675.0	COMPUTER ROOM, RAISED FLOOR, SEC C
	17	DDWG	0.0	0.0	229.0												0.0	COMPUTER TAPE STORAGE, RAISED FLOOR, SEC C
19-21	18	DDWG	443.8	0.0	0.0									1	2		195.0	OFFICE, SEC C
	22	DDWG	2183.6	0.0	0.0									9	5		975.0	GENERAL OFFICE AREA/ CONF ROOM, SEC A
	23	DDWG	0.0	58.4	0.0												0.0	STORAGE, NOT OFFICE SUITABLE, SEC A
	24	DDWG	127.3	0.0	0.0				1								100.0	OFFICE, SEC A
	25	DDWG	136.1	0.0	0.0				1								100.0	OFFICE, SEC A
	26	DDWG	549.0	0.0	0.0									3	2		345.0	GENERAL OFFICE AREA, SEC A
	27	DDWG	707.8	0.0	0.0												0.0	CONF/MEETING RM FOR EEO, PIT MEETINGS, SEC A
	28	DDWG	505.2	0.0	0.0										2		120.0	MAIL ROOM, SEC A
	29	DDWG	204.1	0.0	0.0										1		60.0	MAIL ROOM, SEC A
	30	DDWG	526.4	0.0	0.0									2	1		210.0	MEZZANINE, OFFICE SYSTEMS FURNITURE
	31	DDWG	869.1	0.0	0.0				1					5	1		535.0	MEZZANINE, OFFICE SYSTEMS FURNITURE
	32	DDWG	0.0	17.5	0.0												0.0	MEZZANINE CLOSET
	33	DDWG	981.6	0.0	0.0									5	2		495.0	MEZZANINE, OFFICE SYSTEMS FURNITURE
	34	DDWG	0.0	13.8	0.0												0.0	MEZZANINE CLOSET
	35	DDWG	0.0	13.9	0.0												0.0	MEZZANINE CLOSET
	36	DDWG	0.0	15.9	0.0												0.0	MEZZANINE CLOSET
	37	DDWG	0.0	0.0	1220.6												0.0	MEZZANINE, CONF ROOM, W/REAR SCREEN ROOM
	38	DDWG	0.0	49.2	0.0												0.0	MEZZANINE, STORAGE
	39	DDWG	0.0	0.0	384.0												0.0	MEZZANINE, REAR SCREEN ROOM
	40	DDWG	289.1	0.0	0.0												0.0	MEZZANINE, BREAK AREA
	41	DDWG	357.8	0.0	0.0	1											300.0	MEZZANINE, COMMANDER'S OFFICE
	42	DDWG	216.7	0.0	0.0		1										225.0	MEZZANINE, DEPUTY COMMANDER'S OFFICE
	43	DDWG	182.1	0.0	0.0									1			75.0	MEZZANINE, COMMANDER'S SECRETARY'S OFFICE
	44	DDWG	0.0	0.0	45.2												0.0	MEZZANINE, COFFEE AREA
	45	DDWG	173.4	0.0	0.0			1									150.0	MEZZANINE OFFICE
	46	DDWG	173.2	0.0	0.0										1		60.0	MEZZANINE OFFICE
	47	DDWG	216.1	0.0	0.0			1									150.0	MEZZANINE OFFICE
	48	DDWG	401.8	0.0	0.0										2		120.0	MEZZANINE OFFICE
BLD 395	49	DDWG	250.9	0.0	0.0			1									150.0	MEZZANINE OFFICE
602	50	DDWG	242.8	0.0	0.0			1									150.0	MEZZANINE OFFICE
606																		

Building: 641

Square Footage	Supervisory Personnel	Non-supervisory Personnel	Allow.

10 NOV 1994

Ref.	Occupant	Office	Storage	Special	16	14/15	12/13	7-11	1-6	16	14/15	12/13	7-11	1-6	Iten.	Space	Description
1	DDWG	192.3	0.0	0.0				1								100.0	MEZZANINE OFFICE
2	DDWG	224.9	0.0	0.0										1		60.0	MEZZANINE SECRETARY'S OFFICE/RECPTION AREA
3	DDWG	192.1	0.0	0.0									1			75.0	MEZZANINE OFFICE
5-7.9 4	DDWG	2814.9	0.0	0.0				4					4	2		820.0	MEZZANINE GENERAL OFFICE AREA
6	DDWG	634.4	0.0	0.0												0.0	SEC B, IN PLANT OFFICE, CONF ROOM
10	DDWG	0.0	0.0	947.6									12			900.0	SEC B, WICS MAINTENANCE SHOP
12-16 11	DDWG	0.0	0.0	974.0									10			750.0	SEC A, WICS COMPUTER ROOM, RAISED FLOOR
TOTALS:	DDWG	53,126	336	5,514	1	1	14	29	0	0	0	1	121	78	0	19,350	
	DSAC	2,332	0	1,725	0	0	1	0	0	0	0	7	0	1	0	910	

10 NOV 1994

1 0 NOV 1994

INSTALLATION WORKSHEET
Robins AFB, GA

BRAC '95 DOCUMENTATION
DO NOT DESTROY
UNTIL CY 2006

PURPOSE: Document answer to question II.1.B.1, Column B (CURRENT CAPACITY)

SOURCE: Computer Report of Construction Mgmt Projects by Inspector dated 18 Feb 93 and DD Form 1354, Transfer and Acceptance of Military Real Property (not yet received or reviewed by 653 CES/CERR) and project drawings.

METHOD: Interviewed each project inspector, using the Construction Mgmt Project Report as a guide.

CONCLUSION: Current capacity will deviate from real property records only with the information derived from the source and method listed above.

I certify that the above information is accurate and complete to the best of my knowledge and belief.

Installation Preparer: (Signature) [redacted] Date: 25 Mar 94

[redacted]
653 CES/CEC

I certify that the above information is accurate and complete to the best of my knowledge and belief.

MAJCOM Reviewer: (Signature)_____ Date:_____

10 NOV 1994

BRAC '95 DOCUMENTATION
DO NOT DESTROY
UNTIL CY 2006

INSTALLATION WORKSHEET
Robins AFB, GA

PURPOSE: Document answer to question II.1.B.1, Column A (REQUIRED CAPACITY) and Column C (EXCESS CAPACITY)

SOURCE: AFR 86-2, AF Form 1391, programming documents, using organizations

METHOD: Required capacity was considered to be the same as current capacity except in areas where organizations are downsizing or expanding or an orgainization identified excess space or space being utilized by another organization.

CONCLUSION: As listed on charts.

I certify that the above information is accurate and complete to the best of my knowledge and belief.

Installation Preparer: (Signature) [redacted] Date: 25 Mar 94

I certify that the above information is accurate and complete to the best of my knowledge and belief.

MAJCOM Reviewer: (Signature)_____ Date:_____

10 NOV 1994

INSTALLATION WORKHEET
Robins AFB, GA

BRAC '95 DOCUMENTATION
DO NOT DESTROY
UNTIL CY 2005

PURPOSE: To document answer to questions (II.1.B.1; Column B, and percentage Condition Code) and (II.1.B.2; Current Quantity only)

SOURCE: Real Property Inventory by Condition Code (24 Feb 94), WIMS Report, PCN SR022-002

METHOD: This report catagorizes Real Property catagory codes by condition code. The totals were then divided for percentages. (copy attached)

CONCLUSION: As listed on charts

I certify that the above information is accurate and complete to the best of my knowledge and belief.

Installation Preparer: (Signatu[redacted] Date: 24 Feb 94

I certify that the above information is accurate and complete to the best of my knowledge and belief.

MAJCOM Reviewer: (Signature)_____ Date:_____

10 NOV 1994

Previous Code 2 Primary 37,528'
Previous Code 2 Secondary 51,881

On these 5 projects I deleted 29,865' of Code 2 Primary ∴ 37,528 - 29,865 = 7,663'

On these 5 projects I deleted 8,990' of Code 2 Secondary ∴ 51,881 - 8,990 = 42,891'

$$\frac{7,663 + 42,891}{462,662} = \frac{50,554}{462,662} \times 100\%$$

= 10.93% Code 2

∴ 89.07% Code 1

BRAC '95 DOCUMENTATION
DO NOT DESTROY
UNTIL CY 20

BRAC '95 DOCUMENTATION
DO NOT DESTROY
UNTIL CY 2000
10 NOV 1994

INSTALLATION WORKSHEET
Robins Air Force Base, Georgia

PURPOSE: To document the answer to Data Call Supplement for Joint Cross Service Group - Depot Maintenance question number 9.1

SOURCE: HAF-LEE AR 7115, United States Real Property Inventory Change Report and acreage extrapulated from area maps using Civil Engineering's Computer Aided Drafting and Design (CADD) System which is resident in their facility. HAF-LEE AR 7115 dated 16 May 94.

METHOD: Using base maps and future land use plan, each area identified in the table provided was identifed, highlighted, and measured using the CADD system then converted to acreage.

CONCLUSION:

Land Use	Total Acres	Developed Acreage	Available for Development	
			Restricted	Unrestricted
Maintenance	395	395		
Operational	302	302		
Training	109	109		
R & D	0	0		
Supply & Storage	332	332		
Admin	103	103		
Housing	525	525		
Recreational	428	428		
Forestry Program	0	0		
Agricultural Outlease Program	0	0		
Hunting/Fishing Pgms	0	0		
Other	6,526	1,891	**4,133	*502
Total	8,720	4,085	**4,133	*502

* This acreage can be developed in any area. ** Due to environmental constraints or permits.

Preparer: I certify the above information is accurate and complete to the best of my knowledge and belief.

[redacted] Date 14 Jun 94

Signature

[redacted]

Typed Name, Rank, Office Symbol, DSN Number

MAJCOM Reviewer: I certify the above information is accurate and complete to the best of my knowledge and belief.

_____ Date _____

Signature

_____

Typed Name, Rank, Office Symbol, DSN Number

1 0 NOV 1994

INSTALLATION WORKHEET
Robins AFB, GA

PURPOSE: Document answer to question II.3.A.2

SOURCE: Roy Locke, DSN 468-6341, 653 CES/CEOE, Robins AFB AF Form 1462, Water Pollution Control Utiliy Operating Log (General), 1993; and Plant Operation and Maintenance Manual. Historical data is stored in Sewage Plant with monthiy summaries stored in 653 CES/CEOE.

METHOD: Capacity was based on plant design flow of 3.0 Million gallons/day (MG/D). Maximum usage was determined by averaging the 3 peak usage months by the number of days in the months. Maximum usage is 2.4 MG/D.

CONCLUSION: Currently our average maximum usage is 80% of our capacity of 3.0 MG/D.

I certify that the above information is accurate and complete to the best of my knowledge and belief.

Installation Preparer: (Signature) [redacted] Date: 8 JUN 94

653 CES/CEOE

I certify that the above information is accurate and complete to the best of my knowledge and belief.

MAJCOM Reviewer: (Signature)_____ Date:_____

1 0 NOV 1994

INSTALLATION WORKHEET
Robins AFB, GA

PURPOSE: Document answer to question II.3.A.5

SOURCE: Roy Locke, 653 CES/CEOE, Robins AFB, DSN 468-6341, Robins AFB information taken from central steam plants survey and boiler logs. Boiler logs are stored at the steam plan and 653 CES/CEOE.

METHOD: Capacity was derived by multiplying capacity of boilers times 1,005 BTU/lbs/hour (525,000 lbs/hr x 1,005 BTU/lb/hr / 1×10^6 MBTU/BTU) for 528 MBTUH. Current usage was determined by averaging the highest 3 month usage on an hourly basis. Maximum usage is 401 MBTUH.

CONCLUSION: Currently our maximum usage is 76% of total capacity of 528 MBTUH.

I certify that the above information is accurate and complete to the best of my knowledge and belief.

Installation Preparer: (Signature) [redacted] Date: 8 JUN 94

653 CES/CEOE

I certify that the above information is accurate and complete to the best of my knowledge and belief.

MAJCOM Reviewer: (Signature)_____ Date:_____

1 0 NOV 1994

INSTALLATION WORKHEET
Robins AFB, GA

PURPOSE: Document answer to question II.3.A.4

SOURCE: Roy Locke, 653 CES/CEOE, Robins AFB, DSN 468-6341, Robins AFB data provided by two suppliers and historical bills. Bills are stored in 653 CES/CEOE.

METHOD: Capacity of 22 MCF per day was derived from information supplied by City of Warner Robins Utility Department and Atlanta Gas & Light . The peak usage period was determined by looking at the usage records, square footage changes on the base, and heating degree day (HDD) changes. From this information, it was determined that January 1994 was the peak usage month. Flow records from both utilites for this month indicate that the MDQ for our interruptable gas was 5.59 MCF per day. The firm load MDQ was determined by averaging the monthly consumption on a daily bais and adding 10 percent. The firm MDQ was .847 MCF per day. This provides a total peak usage of 6.4 MCF per day.

CONCLUSION: Currently we use 29% of our capacity of 22 MCF per day.

I certify that the above information [redacted] complete to the best of my knowledge and belief.

Installation Preparer: (Signature) [redacted] Date: 9 JUN 94

653 CES/CEOE

I certify that the above information is accurate and complete to the best of my knowledge and belief.

MAJCOM Reviewer: (Signature)_____ Date:_____

10 NOV 1994

INSTALLATION WORKHEET
Robins AFB, GA

PURPOSE: Document answer to question II.3.A.1

SOURCE: Roy Locke, DSN 468-6341, 653 CES/CEOE, Robins AFB AF Form 1461 and supporting water pump flow data. Historical data stored at water plant with monthly summaries stored in 653 CES/CEOE.

METHOD: Capacity was determined by adding the design flow of each operating well. Maximum usage was extracted from Water Utility Operating Log, AF From 1461. The 3 peak usage months were selected and divided by the number of days in the months. Maximum usage is 3.573 MG/D

CONCLUSION: Currently our average maximum usage is 46% of our capacity of 7.768 MG/D.

I certify that the above information is accurate and complete to the best of my knowledge and belief.

Installation Preparer: (Signature) [redacted] Date: 8 JUN 94

[redacted]

I certify that the above information is accurate and complete to the best of my knowledge and belief.

MAJCOM Reviewer: (Signature)_____ Date:_____

1 0 NOV 1994

INSTALLATION WORKHEET
Robins AFB, GA

PURPOSE: Document answer to question II.3.A.3

SOURCE: Roy Locke, 653 CES/CEOE, Robins AFB, DSN 468-6341, Historical data, AFR 91-5 , GA Power. We have 30 electrical services to the base. Of these, 2-GA Power substations provide the main base with its power. The other services fed specific loads on the north, south, and west outskirts of the base. One other GA Power substation feeds the PAVE PAWS complex. For this question, only the 2-GA Power substations are considered.

METHOD: Capacity was determined from information from GA Power. Each substation has 40 MVA capacity transformers for a total of 2-40 (80) MVA. With a power factor of 90 percent at both substations, our capacity is 80 X .9 = 72 MW. Peak demand was determined from last year's records as 28.2 MW and 24.4 MW respectively. Since we have ability to transfer load from one substation to another, these usages were added together to produce our total peak usage of 52.6 MW.

CONCLUSION: Currently we use 73% of our capacity of 72 MW.

I certify that the above information is accurate and complete to the best of my knowledge and belief.

Installation Preparer: (Signature)[redacted] Date: 9 JUN 94

653 CES/CEOE

I certify that the above information is accurate and complete to the best of my knowledge and belief.

MAJCOM Reviewer: (Signature)_____ Date:_____

10 NOV 1994

(II.2.I) - What type and how many operational aircraft arresting systems are on each runway described above?

1. **BAK 9 - 2 each**
2. **BAK 12/14 - 1 each**

(II.2.J) - Are there any critical features relative to the airfield pavement system that limit its capacity?

No.

3. Utility Systems

(II.3.A) - For the following categories, show the system capacity and percent current usage

(II.3.A.1) -- Water: **7.768** million gallons/day (MG/D) **46** % current usage

(II.3.A.2) -- Sewage: **3.0** MG/D **80** % current usage

(II.3.A.3) -- Electrical distribution: **72** million watts per hour (MW/H) **73** % current usage

(II.3.A.4) -- Natural gas: **22** million cubic feet (MCF) per day **29** % current usage

(II.3.A.5) -- High temperature water/steam generation/distribution: **528** million British thermal units per hour (MBTUH) **76** % current usage

1 0 NOV 1994

30 Sep 94

I spoke with Marsha Pennone WR-ALC/DPCP, DSN 468-5576 about IV.B.26 (SEE QUESTIONS BELOW)

PURPOSE: Can the installation/host provide 25, 50, 100% increase in parking demand over the present steady state or typical levels.

PURPOSE: Can the installation/host accommodate 25, 50, 100% increase in traffic demand over present levels, due to incremental growth in your organization?

According to the History Office and Ms Marsha Pennone WR-ALC/DPCP, DSN 468-5576 Robins AFB presently employees 17,235 people. The records show that in 1985 Robins AFB employed 20,631 people which is a difference of 3396 people. DDWG presently employees 820 people with a 100% increase DDWG would employee 1,640 people. This increase in personnel by DDWG would only bring the manning for robins AFB to 88% of what was employed in 1985. Therefore, the increase can be handled without causing any problems.

I certify that the above information is accurate and complete to the best of my knowledge and belief.

Installation Preparer: (Signature) [redacted] Date [redacted]

To: S. Craig Ranger
From: Tim Martin, Executive Director
Houston County Development Authority
Re: ADD Menu, "ADD Community Report Data", #8, Questions IV.A.27.a-e.
Date: October 3, 1994

In summary, Houston County evidences a superb ability to accommodate an increased population due to activity increases at Robins Air Force Base. Specifically, Houston County has an outstanding ability to support growth in the follow areas:

IV.A.27.a.

Electrical Demands - Houston County and its municipalities are a part of the Integrated Transmission Systems (ITS) agreement among the state's major power suppliers. All transmission lines and sub stations throughout Georgia are operated and maintained as one system. Reserve capacity is presently in excess of 30% and is projected to remain greater than 20% throughout the 1990's.

The sources of electrical generation are very significant: the State's two nuclear plants currently produce 12.4% of the State's electricity. Long-term continuity is further assured by the fact that coal, the nation's major energy resource, now produces 82.6% of total electricity, compared to 51% for the rest of the nation. The state's advantageous position becomes particularly apparent regarding oil. Georgia generates less than 1% of its electricity from oil, strikingly below the 9% U.S. usage. Completing the picture, hydroelectric sources produce 3.7% and natural gas 0.4%.

IV.A.27.b.

Energy Demands (Oil/Gas/Coal/Etc.) - available in industrial quantities on both a firm and an interruptible basis.

1 0 NOV 1994

IV.A.27.c.

Water Demands - Houston County and its three incorporated municipalities of Houston have the following capacities:

Houston County:

(Operates several separate systems for different parts of the county - 14 deep wells.)

Hayneville System: plant capacity - 230,400 gpd
consumption - 58,000 gpd average
101,000 gpd maximum
elevated storage capacity: 100,000 gals.
source: 2 deep wells
pumping capacity: 200 gpm

Feagin Mill System: plant capacity - 11,520,000 gpd
consumption - 2,990,000 gpd average
4,624,000 gpd maximum
elevated storage capacity: 2,475,000 gals.
source: 9 deep wells
pumping capacity: 1,350 gpm

Elko System: plant capacity - 129,600 gpd
consumption - 10,000 gpd average
73,000 gpd maximum
elevated storage capacity: 60,000 gals.
source: 1 deep well
pumping capacity: 90 gpm

Hendersonville System: plant capacity - 504,000 gpd
consumption - 75,000 gpd average
216,000 gpd maximum
elevated storage capacity: 100,000
source: 2 deep wells
pumping capacity: 145 gpm

Centerville: plant capacity: 1,000,000 gpd
consumption: 500,000 gpd average
550,000 gpd maximum
elevated storage capacity: 650,000 gals.
source: 2 deep wells
pumping capacity: 1,500 gpm

1 0 NOV 1994

Perry:	plant capacity: 5,500,000 gpd consumption: 1,800,000 gpd average 3,300,000 gpd maximum storage capacity: 2,000,000 gals source: 5 deep wells pumping capacity: 5,250 gpm
Warner Robins:	plant capacity: 16,500,000 gpd consumption: 6,500,000 gpd average 10,959,000 gpd maximum storage capacity: 3,150,000 gals source: 16 deep wells pumping capacity: 12,083 gpm

IV.A.27.d.

Sewage Treatment Demands - The three incorporated municipalities in Houston County have the following capacity.

Centerville - Plant capacity: 9,000,000 gpd
Plant load: 5,800,000 gpd
Treated at Warner Robins
Primary and secondary treatment plant

Perry - Plant capacity: 3,000,000 gpd
Plant load: 1,800,000 gpd
Primary and secondary treatment plant

Warner Robins - Plant capacity: 9,000,000 gpd
Plant load: 5,800,000 gpd
Primary and secondary treatment plant

IV.A.27.e.

Solid Waste disposal demands - Houston County operates a sub title "D" landfill. It's projected life is thirty years. Adjacent available land is being pursued which would extend the life of the landfill even further.

10 NOV 1994

BRAC 95 FACILITIES DATA INPUT WORKSHEET

BUILDINGS - FACILITY, CODE/SIZE/USE,COMPONENT

FACILITY NUMBER: 252

GSA NUMBER: UHZ
INSTALLATION NAME: ROBINS AFB

SITE: [illegible]

SLFA: DDMC
PLFA: DDRE

FACILITY NAME: TRUCK INSPECK
BLDG OF FACILITY: B

YEAR BUILT: 1992

SIZE: 416 SF

CATEGORY CODE:	STANDARD DESCRIPTION		SIZE	UNIT OF MEASURE	USER ID CODE
14113	ACCESS CNT FAC		416	SF	DEPOT

TYPE CONST	HISTORIC RATING	PLANNED EXCESS	HT (ft)	# STORIES	YEAR LAST IMPROVED	RESTRMS ADEQ	COMPLY W/ADA	CURRENT PLNT VAL
P	NA		[illegible]	1		Y	Y	38152

STRUCTURAL TYPE	STRUCTURAL MATERIAL	STRUCTURAL RATING	FLOOR FINISH	FLOOR MATERIAL	FLOOR RATING	FIRE SYSTEM TYPE	FIRE SYSTEM RATING	A/C #UNITS	A/C TOT TNS
F	W	E	C	C	E	C	G	2	2

ELECTRICAL PHASE	ELECTRICAL VOLTS	ELECTRICAL AMPS	PRIMARY ROOF SYSTEM LAST REPLACED	PRIMARY ROOF SYSTEM ROOF TYPE	PRIMARY ROOF SYSTEM # SQUARES	PRIMARY ROOF SYSTEM COND RATING	SECONDARY ROOF SYSTEM LAST REPLACED	SECONDARY ROOF SYSTEM ROOF TYPE	SECONDARY ROOF SYSTEM # SQ	SECONDARY ROOF SYSTEM COND RATG
1	208	125	7/7/92	A	6	E	NA	NA	NA	NA

COMMENTS:

10 NOV 1994

09/23/94

BRAC-95 FACILITIES INFORMATION

FACILITY NUMBER: 253

GSA NUMBER: UHHZ SITE: WARNER ROBINS SLFA: DDWG
INSTALLATION NAME: ROBINS AFB PLFA: DDRE

FACILITY NAME: TRUCK IN CHECK HOUSE
BLDG OR FACILITY: B YEAR BUILT: 1992 SIZE: 416 UM: SF

CATEGORY CODE	STANDARD DESCRIPTION	SIZE	UNIT OF MEASURE	USER ID CODE
14113	ACCESS CNT FAC	416	SF	DEPOT
	TOTALS	416		

TYPE CONST	HISTORIC RATING	PLANNED EXCESS	HT(ft)	NO STORIES	YEAR LAST IMPROVED	RESTROOMS ADEQUATE	COMPLYS W/ADA	CURRENT PLANT VALUE
P	NA		12	1		Y	Y	$ 38,152

STRUCTURAL TYPE	STRUCTURAL MAT	STRUCTURAL RATING	FLOOR FIN	FLOOR MAT	FLOOR RATING	FIRE SYSTEM TYPE	FIRE SYSTEM RATING	NO A/C UNITS	A/C TOTAL TONS	ELEC RATING (AMPS)
F	W	E	C	C	E	C	G	2	2	125

PRIMARY ROOF SYSTEM LAST REPLACED	ROOF TYPE	NO SQUARES	CONDITION RATING	SECONDARY ROOF SYSTEM LAST REPLACED	ROOF TYPE	NO SQUARES	CONDITION RATING
07/07/92	A	6	E	/ /		0	

REMARKS: 09/22/94 update

09/22/94

BRAC-95 FACILITIES INFORMATION

FACILITY NUMBER: 333

GSA NUMBER: UHHZ SITE: WARNER ROBINS SLFA: DDWG
INSTALLATION NAME: ROBINS AFB PLFA: DDRE

FACILITY NAME: GENERAL PURPOSE STORAGE FACI
BLDG OR FACILITY: B YEAR BUILT: 1968 SIZE: 43,200 UM: SF

CATEGORY CODE	STANDARD DESCRIPTION	SIZE	UNIT OF MEASURE	USER ID CODE
44220	STORAGE GP INST	43,200	SF	DEPOT
	TOTALS	43,200		

TYPE CONST	HISTORIC RATING	PLANNED EXCESS	HT(ft)	NO STORIES	YEAR LAST IMPROVED	RESTROOMS ADEQUATE	COMPLYS W/ADA	CURRENT PLANT VALUE
P	NA		21	1		N	N	$ 2,480,165

STRUCTURAL TYPE	STRUCTURAL MAT	STRUCTURAL RATING	FLOOR FIN	FLOOR MAT	FLOOR RATING	FIRE SYSTEM TYPE	FIRE SYSTEM RATING	NO A/C UNITS	A/C TOTAL TONS	ELEC RATING (AMPS)
B	S	F	O	O	F	A	G	0	0	100

PRIMARY ROOF SYSTEM LAST REPLACED	ROOF TYPE	NO SQUARES	CONDITION RATING	SECONDARY ROOF SYSTEM LAST REPLACED	ROOF TYPE	NO SQUARES	CONDITION RATING
07/07/68	M	619	P	/ /		0	

REMARKS: 09/21/94 update

10 NOV 1994

BRAC 95 FACILITIES DATA INPUT WORKSHEET

BUILDINGS - FACILITY, CODE/SIZE/USE,COMPONENT

FACILITY NUMBER: 333

GSA NUMBER: JHHZ
INSTALLATION NAME: ROBINSAFB

SITE: 42R

SLFA: DDWC
PLFA: DDRE

FACILITY NAME: GENERAL PURPOSE STORAGE FAC
BLDG OF FACILITY: B

YEAR BUILT: 1968

SIZE: 43,200 SF

CATEGORY CODE:	STANDARD DESCRIPTION		SIZE	UNIT OF MEASURE	USER ID CODE
440	STORAGE GPINST		43,200	SF	DEPOT

TYPE CONST	HISTORIC RATING	PLANNED EXCESS	HT (ft)	# STORIES	YEAR LAST IMPROVED	RESTRMS ADEQ	COMPLY W/ADA	CURRENT PLNT VAL
P	NA		21	1		N	N	2480165

<--------- STRUCTURAL --------->			<---------- FLOOR ---------->			<-----FIRE SYSTEM--->		<-------A/C------->	
TYPE	MATERIAL	RATING	FINISH	MATERIAL	RATING	TYPE	RATING	#UNITS	TOT TNS
3	S	F	O	O	F	A	G	O	C

<----------ELECTRICAL---------->			<----------PRIMARY ROOF SYSTEM---------->				<-------SECONDARY ROOF SYSTEM------>			
PHASE	VOLTS	AMPS	LAST REPLACED	ROOF TYPE	# SQUARES	COND RATING	LAST REPLACED	ROOF TYPE	# SQ	COND RATG
3	277/480	100	7/7/68	M	619	P		X	C	X

COMMENTS:

FLOOR	IS DIRT	AND AMP	MATT						

BRAC-95 FACILITIES INFORMATION

10 NOV 1994

FACILITY NUMBER: 340

GSA NUMBER: UHHZ SITE: WARNER ROBINS SLFA: DDWG
INSTALLATION NAME: ROBINS AFB PLFA: DDRE

FACILITY NAME: HAZARDOUS MAT STORAGE
BLDG OR FACILITY: B YEAR BUILT: 1987 SIZE: 78,333 UM: SF

CATEGORY CODE	STANDARD DESCRIPTION	SIZE	UNIT OF MEASURE	USER ID CODE
44228	HAZ MAT STR INS	77,984	SF	DEPOT
61050	ADMIN GEN PURP	349	SF	DEPOT
	TOTALS	78,333		

TYPE CONST	HISTORIC RATING	PLANNED EXCESS	HT(ft)	NO STORIES	YEAR LAST IMPROVED	RESTROOMS ADEQUATE	COMPLYS W/ADA	CURRENT PLANT VALUE
P	NA		25	1		Y	N	$ 5,930,912

STRUCTURAL TYPE	STRUCTURAL MAT	STRUCTURAL RATING	FLOOR FIN	FLOOR MAT	FLOOR RATING	FIRE SYSTEM TYPE	FIRE SYSTEM RATING	NO A/C UNITS	A/C TOTAL TONS	ELEC RATING (AMPS)
S	C	G	N	C	G	P	G	4	50	600

PRIMARY ROOF SYSTEM LAST REPLACED	ROOF TYPE	NO SQUARES	CONDITION RATING	SECONDARY ROOF SYSTEM LAST REPLACED	ROOF TYPE	NO SQUARES	CONDITION RATING
07/07/87	B	697	G	/ /		0	

REMARKS: 09/21/94 update

HOT WATER 1-50 GAL

10 NOV 1994

BRAC 95 FACILITIES DATA INPUT WORKSHEET

BUILDINGS - FACILITY, CODE/SIZE/USE,COMPONENT

FACILITY NUMBER: 340

GSA NUMBER: UHHZ
INSTALLATION NAME: ROBINS AFB

SITE: WG

SLFA: [illegible]
PLFA: [illegible]

FACILITY NAME: HAZARDOUS MATL STORAGE
BLDG OF FACILITY: B

YEAR BUILT: 1982

SIZE: 78,333 SF

CATEGORY CODE:	STANDARD DESCRIPTION		SIZE	UNIT OF MEASURE	USER ID CODE
[illegible]	Haz Mat S[illegible]		77,984	SF	DEPOT
61C50	[illegible]		[illegible]	SF	DEPOT

TYPE CONST	HISTORIC RATING	PLANNED EXCESS	HT (ft)	# STORIES	YEAR LAST IMPROVED	RESTRMS ADEQ	COMPLY W/ADA	CURRENT PLNT VAL
P	NA		25	1		Y	N	5930912

<--------- STRUCTURAL --------->			<---------- FLOOR ---------->			<-----FIRE SYSTEM--->		<-------A/C------->	
TYPE	MATERIAL	RATING	FINISH	MATERIAL	RATING	TYPE	RATING	#UNITS	TOT TNS
S	C	G	N	C	G	P/WET	G	4	50

<----------ELECTRICAL---------->			<----------PRIMARY ROOF SYSTEM---------->				<-------SECONDARY ROOF SYSTEM------->			
PHASE	VOLTS	AMPS	LAST REPLACED	ROOF TYPE	# SQUARES	COND RATING	LAST REPLACED	ROOF TYPE	# SQ	COND RATG
3	480	600	7/7/87	B	697	G	NA	NA	NA	NA

COMMENTS:

09/22/94 BRAC-95 FACILITIES INFORMATION

FACILITY NUMBER: 341

GSA NUMBER: UHHZ SITE: WARNER ROBINS SLFA: DDWG
INSTALLATION NAME: ROBINS AFB PLFA: DDRE

FACILITY NAME: ADMINISTRATIVE FACILITY
BLDG OR FACILITY: B YEAR BUILT: 1972 SIZE: 832 UM: SF

CATEGORY CODE	STANDARD DESCRIPTION	SIZE	UNIT OF MEASURE	USER ID CODE
61050	ADMIN GEN PURP	832	SF	DEPOT
	TOTALS	832		

TYPE CONST	HISTORIC RATING	PLANNED EXCESS	HT(ft)	NO STORIES	YEAR LAST IMPROVED	RESTROOMS ADEQUATE	COMPLYS W/ADA	CURRENT PLANT VALUE
P	NA		10	1		N	N	$ 390,279

STRUCTURAL TYPE	MAT	RATING	FLOOR FIN	MAT	RATING	FIRE SYSTEM TYPE	RATING	NO A/C UNITS	A/C TOTAL TONS	ELEC RATING (AMPS)
F	M	F	V	C	F	C	G	1	1	100

PRIMARY ROOF SYSTEM LAST REPLACED	ROOF TYPE	NO SQUARES	CONDITION RATING	SECONDARY ROOF SYSTEM LAST REPLACED	ROOF TYPE	NO SQUARES	CONDITION RATING
07/07/72	B	9	P	/ /		0	

REMARKS: 09/21/94 update

NOTIFIED - 30 GC

10 NOV 1994

BRAC 95 FACILITIES DATA INPUT WORKSHEET

BUILDINGS - FACILITY, CODE/SIZE/USE,COMPONENT

FACILITY NUMBER: 341

GSA NUMBER: [illegible]
INSTALLATION NAME: [illegible]

SITE: [illegible]

SLFA: [illegible]
PLFA: [illegible]

FACILITY NAME: [illegible]
BLDG OF FACILITY: B

YEAR BUILT: 1972

SIZE: [illegible] SF

CATEGORY CODE:	STANDARD DESCRIPTION		SIZE	UNIT OF MEASURE	USER ID CODE
[illegible]	[illegible]		[illegible]	[illegible]	DEPOT

TYPE CONST	HISTORIC RATING	PLANNED EXCESS	HT (ft)	# STORIES	YEAR LAST IMPROVED	RESTRMS ADEQ	COMPLY W/ADA	CURRENT PLNT VAL
F	N/A		10	1		N	N	390279

<--------- STRUCTURAL --------->			<---------- FLOOR ---------->			<-----FIRE SYSTEM--->		<-------A/C------->	
TYPE	MATERIAL	RATING	FINISH	MATERIAL	RATING	TYPE	RATING	#UNITS	TOT TNS
F	M	F	V	C	F	C	G	1	1

<----------ELECTRICAL---------->			<----------PRIMARY ROOF SYSTEM---------->				<-------SECONDARY ROOF SYSTEM------>			
PHASE	VOLTS	AMPS	LAST REPLACED	ROOF TYPE	# SQUARES	COND RATING	LAST REPLACED	ROOF TYPE	# SQ	COND RATG
1	120/208	100	7/7/72	3	9	P		NA	NA	NA

COMMENTS:

STRUCTURAL CONSISTS OF 50% MASONARY AND 50% WOOD										

10 NOV 1994

09/22/94 BRAC-95 FACILITIES INFORMATION

FACILITY NUMBER: 346

GSA NUMBER: UHHZ SITE: WARNER ROBINS SLFA: DDWG
INSTALLATION NAME: ROBINS AFB PLFA: DDRE

FACILITY NAME: SCALE HOUSE
BLDG OR FACILITY: B YEAR BUILT: 1964 SIZE: 120 UM: SF

CATEGORY CODE	STANDARD DESCRIPTION	SIZE	UNIT OF MEASURE	USER ID CODE
14180	SCALE HOUSE	120	SF	DEPOT
	TOTALS	120		

TYPE CONST	HISTORIC RATING	PLANNED EXCESS	HT(ft)	NO STORIES	YEAR LAST IMPROVED	RESTROOMS ADEQUATE	COMPLYS W/ADA	CURRENT PLANT VALUE
S	NA		8	1		N	N	$ 101

STRUCTURAL TYPE	STRUCTURAL MAT	STRUCTURAL RATING	FLOOR FIN	FLOOR MAT	FLOOR RATING	FIRE SYSTEM TYPE	FIRE SYSTEM RATING	NO A/C UNITS	A/C TOTAL TONS	ELEC RATING (AMPS)
O	S	F	C	C	P	C	E	1	1	100

PRIMARY ROOF SYSTEM LAST REPLACED	ROOF TYPE	NO SQUARES	CONDITION RATING	SECONDARY ROOF SYSTEM LAST REPLACED	ROOF TYPE	NO SQUARES	CONDITION RATING
07/07/64	O	2	F	/ /		0	

REMARKS: 09/21/94 update

10 NOV 1994

BRAC 95 FACILITIES DATA INPUT WORKSHEET

BUILDINGS - FACILITY, CODE/SIZE/USE,COMPONENT

FACILITY NUMBER: 946

GSA NUMBER: UHHZ
INSTALLATION NAME: Robins AFB

SITE: WR

SLFA: [illegible]
PLFA: DDRE

FACILITY NAME: Truck Scales
BLDG OF FACILITY: B

YEAR BUILT: [illegible]

SIZE: 120 SF

CATEGORY CODE:	STANDARD DESCRIPTION		SIZE	UNIT OF MEASURE	USER ID CODE
14180	Scale-site		120	SF	[illegible]

TYPE CONST	HISTORIC RATING	PLANNED EXCESS	HT (ft)	# STORIES	YEAR LAST IMPROVED	RESTRMS ADEQ	COMPLY W/ADA	CURRENT PLNT VAL
S	N/A		8	1		N	N	$101

<--- STRUCTURAL --->			<--- FLOOR --->			<--- FIRE SYSTEM --->		<--- A/C --->	
TYPE	MATERIAL	RATING	FINISH	MATERIAL	RATING	TYPE	RATING	#UNITS	TOT TNS
O	S	F	C	C	P	C	E	1	1

<--- ELECTRICAL --->			<--- PRIMARY ROOF SYSTEM --->				<--- SECONDARY ROOF SYSTEM --->			
PHASE	VOLTS	AMPS	LAST REPLACED	ROOF TYPE	# SQUARES	COND RATING	LAST REPLACED	ROOF TYPE	# SQ	COND RATG
1	120/208	100	7/7/64	O	1	F	NA	NA	NA	NA

COMMENTS:

STRUCTURAL CONSTRUCTION IS PREMANUFACTURED										
ROOF IS STAND SEAM CONSTRUCTION										

FACILITY NUMBER: 351

GSA NUMBER: UHHZ SITE: WARNER ROBINS SLFA: DDWG
INSTALLATION NAME: ROBINS AFB PLFA: DDRE

FACILITY NAME: GENERAL PURPOSE STORAGE FACI
BLDG OR FACILITY: B YEAR BUILT: 1955 SIZE: 120,767 UM: SF

CATEGORY CODE	STANDARD DESCRIPTION	SIZE	UNIT OF MEASURE	USER ID CODE
44220	STORAGE GP INST	54,738	SF	DEPOT
14150	BOX/CRATE SHOP	48,590	SF	DEPOT
61050	ADMIN GEN PURP	1,598	SF	DEPOT
21885	MNT GEN PURPOSE	15,841	SF	USAF
	TOTALS	120,767		

TYPE CONST	HISTORIC RATING	PLANNED EXCESS	HT(ft)	NO STORIES	YEAR LAST IMPROVED	RESTROOMS ADEQUATE	COMPLYS W/ADA	CURRENT PLANT VALUE
P	NA		25	1		Y	N	$ 5,751,905

STRUCTURAL TYPE	STRUCTURAL MAT	STRUCTURAL RATING	FLOOR FIN	FLOOR MAT	FLOOR RATING	FIRE SYSTEM TYPE	FIRE SYSTEM RATING	NO A/C UNITS	A/C TOTAL TONS	ELEC RATING (AMPS)
S	C	F	V	C	F	P	P	11	11	200

PRIMARY ROOF SYSTEM LAST REPLACED	ROOF TYPE	NO SQUARES	CONDITION RATING	SECONDARY ROOF SYSTEM LAST REPLACED	ROOF TYPE	NO SQUARES	CONDITION RATING
01/01/74	B	1,120	F	/ /		0	

REMARKS: 09/21/94

#W2 TANKS #0

10 NOV 1994

BRAC 95 FACILITIES DATA INPUT WORKSHEET

BUILDINGS - FACILITY, CODE/SIZE/USE,COMPONENT

FACILITY NUMBER: 351

GSA NUMBER: U4F2
INSTALLATION NAME: ROBINS AFB

SITE: WARNER ROBINS

SLFA: ADW
PLFA: DDRE

FACILITY NAME: GENERAL PURPOSE STORAGE FAC
BLDG OF FACILITY: B

YEAR BUILT: 1955

SIZE: 120,767 SF

400 YR DIM

CATEGORY CODE:	STANDARD DESCRIPTION		SIZE	UNIT OF MEASURE	USER ID CODE
[illegible]	SBSS STORE		54,738	SF	DEPOT
1 [illegible]	[illegible] FAB		48,590	SF	DEPOT
61050	[illegible]		[illegible]	SF	DEPOT
21895	AIR FORCE		15,84[illegible]	SF	AIR FORCE

TYPE CONST	HISTORIC RATING	PLANNED EXCESS	HT (ft)	# STORIES	YEAR LAST IMPROVED	RESTRMS ADEQ	COMPLY W/ADA	CURRENT PLNT VAL
P	NA		25	1	Ø	Y	N	575190[illegible]

<-------- STRUCTURAL -------->			<---------- FLOOR ---------->			<-----FIRE SYSTEM--->		<-------A/C------->	
TYPE	MATERIAL	RATING	FINISH	MATERIAL	RATING	TYPE	RATING	#UNITS	TOT TNS
S	C	F	V	C	F	P	P	11	11

<----------ELECTRICAL---------->			<----------PRIMARY ROOF SYSTEM---------->				<--------SECONDARY ROOF SYSTEM------>			
PHASE	VOLTS	AMPS	LAST REPLACED	ROOF TYPE	# SQUARES	COND RATING	LAST REPLACED	ROOF TYPE	# SQ	COND RATG
3	120/208	200	1/1/74	B	1120	F	—	—	—	—

COMMENTS:

10 NOV 1994

09/23/94

BRAC-95 FACILITIES INFORMATION

FACILITY NUMBER: 364

GSA NUMBER: UHHZ SITE: WARNER ROBINS SLFA: DDWG
INSTALLATION NAME: ROBINS AFB PLFA: DDRE

FACILITY NAME: GENERAL PURPOSE STORAGE FACI
BLDG OR FACILITY: B YEAR BUILT: 1943 SIZE: 166,226 UM: SF

CATEGORY CODE	STANDARD DESCRIPTION	SIZE	UNIT OF MEASURE	USER ID CODE
44220	STORAGE GP INST	50,912	SF	DEPOT
61050	ADMIN GEN PURP	976	SF	DEPOT
44220	STORAGE GP INST	114,338	SF	USAF
	TOTALS	166,226		

TYPE CONST	HISTORIC RATING	PLANNED EXCESS	HT(ft)	NO STORIES	YEAR LAST IMPROVED	RESTROOMS ADEQUATE	COMPLYS W/ADA	CURRENT PLANT VALUE
P	NA		21	1		Y	N	$ 6,731,209

STRUCTURAL TYPE	STRUCTURAL MAT	STRUCTURAL RATING	FLOOR FIN	FLOOR MAT	FLOOR RATING	FIRE SYSTEM TYPE	FIRE SYSTEM RATING	NO A/C UNITS	A/C TOTAL TONS	ELEC RATING (AMPS)
B	W	F	C	C	F	P	P	20	20	225

PRIMARY ROOF SYSTEM LAST REPLACED	ROOF TYPE	NO SQUARES	CONDITION RATING	SECONDARY ROOF SYSTEM LAST REPLACED	ROOF TYPE	NO SQUARES	CONDITION RATING
01/01/75	B	1,560	F	01/01/85	M	40	G

REMARKS: 9/19/94 update

MAT USL OF ITEMS

10 NOV 1994

BRAC 95 FACILITIES DATA INPUT WORKSHEET

BUILDINGS - FACILITY, CODE/SIZE/USE,COMPONENT

FACILITY NUMBER: 364

GSA NUMBER: UHHZ
INSTALLATION NAME: ROBINS AFB

SITE: GR

SLFA: DDWG
PLFA: DDRE

FACILITY NAME: GEN FORD STR FAC
BLDG OF FACILITY: B

YEAR BUILT: 1955

SIZE: 166,226 SF

CATEGORY CODE:	STANDARD DESCRIPTION	SIZE	UNIT OF MEASURE	USER ID CODE
44220	GP STRG	50,912	SF	DEPOT
61050	ADMIN	976	SF	DEPOT
44220	AIR FORCE	114,338	SF	AIR FORCE

TYPE CONST	HISTORIC RATING	PLANNED EXCESS	HT (ft)	# STORIES	YEAR LAST IMPROVED	RESTRMS ADEQ	COMPLY W/ADA	CURRENT PLNT VAL
P	N/A		21	1	1957	Y	N	673,200

<--- STRUCTURAL --->			<--- FLOOR --->			<--- FIRE SYSTEM --->		<--- A/C --->	
TYPE	MATERIAL	RATING	FINISH	MATERIAL	RATING	TYPE	RATING	#UNITS	TOT TNS
B	W	F	C	C	F	P	P	20	20

<--- ELECTRICAL --->			<--- PRIMARY ROOF SYSTEM --->				<--- SECONDARY ROOF SYSTEM --->			
PHASE	VOLTS	AMPS	LAST REPLACED	ROOF TYPE	# SQUARES	COND RATING	LAST REPLACED	ROOF TYPE	# SQ	COND RATG
3	120/208	[illegible]	1/1/75	B	1560	F	1/1/85	M	40	G

COMMENTS:

PRIMARY: (STRUTURAL) 50% BEAM & COLUMN (MATERIAL: WOOD)										
SECONDARY: STRUCTURAL 50% FRAME (MATERIAL: STEEL)										

BRAC-95 FACILITIES INFORMATION

1 6 NOV 1994

FACILITY NUMBER: 365

GSA NUMBER: UHHZ SITE: WARNER ROBINS SLFA: DDWG
INSTALLATION NAME: ROBINS AFB PLFA: DDRE

FACILITY NAME: GENERAL PURPOSE STORAGE FACI
BLDG OR FACILITY: B YEAR BUILT: 1943 SIZE: 172,473 UM: SF

CATEGORY CODE	STANDARD DESCRIPTION	SIZE	UNIT OF MEASURE	USER ID CODE
44220	STORAGE GP INST	165,516	SF	DEPOT
61050	ADMIN GEN PURP	6,957	SF	DEPOT
	TOTALS	172,473		

TYPE CONST	HISTORIC RATING	PLANNED EXCESS	HT(ft)	NO STORIES	YEAR LAST IMPROVED	RESTROOMS ADEQUATE	COMPLYS W/ADA	CURRENT PLANT VALUE
P	NA		21	1		N	N	$ 6,731,209

STRUCTURAL TYPE	STRUCTURAL MAT	STRUCTURAL RATING	FLOOR FIN	FLOOR MAT	FLOOR RATING	FIRE SYSTEM TYPE	FIRE SYSTEM RATING	NO A/C UNITS	A/C TOTAL TONS	ELEC RATING (AMPS)
B	W	F	V	C	F	P	P	7	21	1,200

PRIMARY ROOF SYSTEM LAST REPLACED	ROOF TYPE	NO SQUARES	CONDITION RATING	SECONDARY ROOF SYSTEM LAST REPLACED	ROOF TYPE	NO SQUARES	CONDITION RATING
05/01/72	B	1,740	P	/ /		0	

REMARKS: 09/22/94 update

10 NOV 1994

BRAC 95 FACILITIES DATA INPUT WORKSHEET

BUILDINGS - FACILITY, CODE/SIZE/USE,COMPONENT

FACILITY NUMBER: 365

GSA NUMBER: UHWZ
INSTALLATION NAME: ROBINSAFB

SITE: WR

SLFA: DDWG
PLFA: DDRE

FACILITY NAME: GENERAL PURPOSE STORAGE FACI
BLDG OF FACILITY: B

YEAR BUILT: 1943

SIZE: 172,473 SF

CATEGORY CODE:	STANDARD DESCRIPTION	SIZE	UNIT OF MEASURE	USER ID CODE
44220	GP STRG.	165,516	SF	[illegible]
61050	ADMIN	6,957	SF	[illegible]

TYPE CONST	HISTORIC RATING	PLANNED EXCESS	HT (ft)	# STORIES	YEAR LAST IMPROVED	RESTRMS ADEQ	COMPLY W/ADA	CURRENT PLNT VAL
I	NA		21	1		N	N	[illegible]

<--- STRUCTURAL --->			<--- FLOOR --->			<---FIRE SYSTEM--->		<---A/C--->	
TYPE	MATERIAL	RATING	FINISH	MATERIAL	RATING	TYPE	RATING	#UNITS	TOT TNS
B	W	F	V	C	F	P	P	7	21

<---ELECTRICAL--->			<---PRIMARY ROOF SYSTEM--->				<---SECONDARY ROOF SYSTEM--->			
PHASE	VOLTS	AMPS	LAST REPLACED	ROOF TYPE	# SQUARES	COND RATING	LAST REPLACED	ROOF TYPE	# SQ	COND RATG
3	277/480	1200	5/1/72	B	1740	P	NA	NA	NA	NA

COMMENTS:

09/22/94 BRAC-95 FACILITIES INFORMATION 10 NOV 1994

FACILITY NUMBER: 366

GSA NUMBER: UHHZ SITE: WARNER ROBINS SLFA: DDWG
INSTALLATION NAME: ROBINS AFB PLFA: DDRE

FACILITY NAME: GENERAL PURPOSE STORAGE FACL
BLDG OR FACILITY: B YEAR BUILT: 1943 SIZE: 161,942 UM: SF

CATEGORY CODE	STANDARD DESCRIPTION	SIZE	UNIT OF MEASURE	USER ID CODE
44220	STORAGE GP INST	157,598	SF	DEPOT
61050	ADMIN GEN PURP	4,344	SF	DEPOT
	TOTALS	161,942		

TYPE CONST	HISTORIC RATING	PLANNED EXCESS	HT(ft)	NO STORIES	YEAR LAST IMPROVED	RESTROOMS ADEQUATE	COMPLYS W/ADA	CURRENT PLANT VALUE
P	NA		21	1		N	N	$ 6,731,209

STRUCTURAL TYPE	STRUCTURAL MAT	STRUCTURAL RATING	FLOOR FIN	FLOOR MAT	FLOOR RATING	FIRE SYSTEM TYPE	FIRE SYSTEM RATING	NO A/C UNITS	A/C TOTAL TONS	ELEC RATING (AMPS)
B	C	F	N	C	F	P	P	2	6	500

PRIMARY ROOF SYSTEM LAST REPLACED	ROOF TYPE	NO SQUARES	CONDITION RATING	SECONDARY ROOF SYSTEM LAST REPLACED	ROOF TYPE	NO SQUARES	CONDITION RATING
07/07/74	B	1,454	F	/ /		0	

REMARKS: 09/21/94 update

10 NOV 1994

BRAC 95 FACILITIES DATA INPUT WORKSHEET

BUILDINGS - FACILITY, CODE/SIZE/USE,COMPONENT

FACILITY NUMBER: 366

GSA NUMBER:
INSTALLATION NAME:

SITE: WR

SLFA:
PLFA:

FACILITY NAME: GENERAL PURPOSE STORAGE FACL.
BLDG OF FACILITY: B

YEAR BUILT: 1943

SIZE: 161,942 SF

CATEGORY CODE:	STANDARD DESCRIPTION	SIZE	UNIT OF MEASURE	USER ID CODE
	G.P STRG.	157,598	SF	DEPOT
61050	ADMIN	4344		DEPOT

TYPE CONST	HISTORIC RATING	PLANNED EXCESS	HT (ft)	# STORIES	YEAR LAST IMPROVED	RESTRMS ADEQ	COMPLY W/ADA	CURRENT PLNT VAL
P	NA		21	1		N	N	[illegible]

<-------- STRUCTURAL -------->			<---------- FLOOR ---------->			<---FIRE SYSTEM--->		<-------A/C------->	
TYPE	MATERIAL	RATING	FINISH	MATERIAL	RATING	TYPE	RATING	#UNITS	TOT TNS
B	C	F	N	C	F	P	P	2	6

<----------ELECTRICAL---------->			<----------PRIMARY ROOF SYSTEM---------->				<-----SECONDARY ROOF SYSTEM----->			
PHASE	VOLTS	AMPS	LAST REPLACED	ROOF TYPE	# SQUARES	COND RATING	LAST REPLACED	ROOF TYPE	# SQ	COND RATG
3	277/480	500	7/7/74	B	1454	F	—	—	—	—

COMMENTS:

FACILITY NUMBER: 367

GSA NUMBER: UHHZ SITE: WARNER ROBINS SLFA: DDWG
INSTALLATION NAME: ROBINS AFB PLFA: DDRE

FACILITY NAME: GENERAL PURPOSE STORAGE FACI
BLDG OR FACILITY: B YEAR BUILT: 1943 SIZE: 161,942 UM: SF

CATEGORY CODE	STANDARD DESCRIPTION	SIZE	UNIT OF MEASURE	USER ID CODE
44220	STORAGE GP INST	145,480	SF	DEPOT
61050	ADMIN GEN PURP	16,462	SF	USAF
	TOTALS	161,942		

TYPE CONST	HISTORIC RATING	PLANNED EXCESS	HT(ft)	NO STORIES	YEAR LAST IMPROVED	RESTROOMS ADEQUATE	COMPLYS W/ADA	CURRENT PLANT VALUE
P	NA		21	1		N	N	$ 6,731,209

STRUCTURAL TYPE	MAT	RATING	FLOOR FIN	MAT	RATING	FIRE SYSTEM TYPE	RATING	NO A/C UNITS	A/C TOTAL TONS	ELEC RATING (AMPS)
F	W	F	N	C	F	P	F	0	0	300

PRIMARY ROOF SYSTEM LAST REPLACED	ROOF TYPE	NO SQUARES	CONDITION RATING	SECONDARY ROOF SYSTEM LAST REPLACED	ROOF TYPE	NO SQUARES	CONDITION RATING
07/13/63	B	1,450	F	/ /		0	

REMARKS: 09/21/94 update

10 NOV 1995

BRAC 95 FACILITIES DATA INPUT WORKSHEET

BUILDINGS - FACILITY, CODE/SIZE/USE,COMPONENT

FACILITY NUMBER: 367

ISA NUMBER: UHHZ
INSTALLATION NAME: Robins AFB

SITE: WR

SLFA: ODDE
PLFA: DDRE

FACILITY NAME: General Purpose Storage Fac
BLDG OF FACILITY: 8

YEAR BUILT: 1943

SIZE: 161,942 SF

CATEGORY CODE:	STANDARD DESCRIPTION		SIZE	UNIT OF MEASURE	USER ID CODE
44220	Storage G	P Inst.	145,480	SF	Depot
61050	Air Force		16,462	SF	Air Force

TYPE CONST	HISTORIC RATING	PLANNED EXCESS	HT (ft)	# STORIES	YEAR LAST IMPROVED	RESTRMS ADEQ	COMPLY W/ADA	CURRENT PLNT VAL
P	NA		21	1		N	N	673/200

<--------- STRUCTURAL --------->			<---------- FLOOR ---------->			<-----FIRE SYSTEM--->		<-------A/C------->	
TYPE	MATERIAL	RATING	FINISH	MATERIAL	RATING	TYPE	RATING	#UNITS	TOT TNS
F	W	F	N	C	F	P	F	NA	NA

<----------ELECTRICAL---------->			<----------PRIMARY ROOF SYSTEM---------->				<--------SECONDARY ROOF SYSTEM------->			
PHASE	VOLTS	AMPS	LAST REPLACED	ROOF TYPE	# SQUARES	COND RATING	LAST REPLACED	ROOF TYPE	# SQ	COND RATG
3	277/480	300	7/13/63	B	1450	F	NA	NA	NA	NA

COMMENTS:

FACILITY NUMBER: 368

GSA NUMBER: UHHZ SITE: WARNER ROBINS SLFA: DDWG
INSTALLATION NAME: ROBINS AFB PLFA: DDRE

FACILITY NAME: GENERAL PURPOSE STORAGE FACI
BLDG OR FACILITY: B YEAR BUILT: 1957 SIZE: 325,955 UM: SF

CATEGORY CODE	STANDARD DESCRIPTION	SIZE	UNIT OF MEASURE	USER ID CODE
44220	STORAGE GP INST	277,024	SF	DEPOT
17120	GEN INST BLDG	797	SF	DEPOT
61050	ADMIN GEN PURP	3,611	SF	DEPOT
61050	ADMIN GEN PURP	44,523	SF	USAF
	TOTALS	325,955		

TYPE CONST	HISTORIC RATING	PLANNED EXCESS	HT(ft)	NO STORIES	YEAR LAST IMPROVED	RESTROOMS ADEQUATE	COMPLYS W/ADA	CURRENT PLANT VALUE
P	NA		25	1		Y	N	$ 13,682,997

STRUCTURAL TYPE	STRUCTURAL MAT	STRUCTURAL RATING	FLOOR FIN	FLOOR MAT	FLOOR RATING	FIRE SYSTEM TYPE	FIRE SYSTEM RATING	NO A/C UNITS	A/C TOTAL TONS	ELEC RATING (AMPS)
B	C	G	M	C	F	P	E	28	32	800

PRIMARY ROOF SYSTEM LAST REPLACED	ROOF TYPE	NO SQUARES	CONDITION RATING	SECONDARY ROOF SYSTEM LAST REPLACED	ROOF TYPE	NO SQUARES	CONDITION RATING
07/11/80	B	3,200	F	/ /		0	

REMARKS: 09/21/94 update

10 NOV 1994

BRAC 95 FACILITIES DATA INPUT WORKSHEET

BUILDINGS - FACILITY, CODE/SIZE/USE,COMPONENT

FACILITY NUMBER: 368

CSA NUMBER: UHHZ
INSTALLATION NAME: ROBINS AFB

SITE: WR

SLFA: DDWG
PLFA: DDRE

FACILITY NAME: GENERAL PURPOSE STORAGE FAC
BLDG OF FACILITY: B

YEAR BUILT: 1957

SIZE: 325,955 SF

CATEGORY CODE:	STANDARD DESCRIPTION		SIZE	UNIT OF MEASURE	USER ID CODE
44220	GP STRG		277,024	SF	DEPOT
17120	TRNG FM		[illegible]	SF	DEPOT
61050	ADM		[illegible]	SF	DEPOT
61050	AIR FORCE		44,523	SF	AIR FORCE

TYPE CONST	HISTORIC RATING	PLANNED EXCESS	HT (ft)	# STORIES	YEAR LAST IMPROVED	RESTRMS ADEQ	COMPLY W/ADA	CURRENT PLNT VAL
P	NA		25	1		Y	N	15652000

STRUCTURAL TYPE	STRUCTURAL MATERIAL	STRUCTURAL RATING	FLOOR FINISH	FLOOR MATERIAL	FLOOR RATING	FIRE SYSTEM TYPE	FIRE SYSTEM RATING	A/C #UNITS	A/C TOT TNS
B	C	G	M	C	F	P	E	28	32

ELECTRICAL PHASE	ELECTRICAL VOLTS	ELECTRICAL AMPS	PRIMARY ROOF SYSTEM LAST REPLACED	PRIMARY ROOF SYSTEM ROOF TYPE	PRIMARY ROOF SYSTEM # SQUARES	PRIMARY ROOF SYSTEM COND RATING	SECONDARY ROOF SYSTEM LAST REPLACED	SECONDARY ROOF SYSTEM ROOF TYPE	SECONDARY ROOF SYSTEM # SQ	SECONDARY ROOF SYSTEM COND RATG
3	277/480	800	7/11/80	B	3200	F	NA	NA	NA	NA

COMMENTS:

BRAC-95 FACILITIES INFORMATION

10 NOV 199

FACILITY NUMBER: 376

GSA NUMBER: UHHZ SITE: WARNER ROBINS SLFA: DDWG
INSTALLATION NAME: ROBINS AFB PLFA: DDRE

FACILITY NAME: SHIPPING AND RECEIVING
BLDG OR FACILITY: B YEAR BUILT: 1975 SIZE: 408,640 UM: SF

CATEGORY CODE	STANDARD DESCRIPTION	SIZE	UNIT OF MEASURE	USER ID CODE
14133	SHIP/RECV FAC	196,731	SF	DEPOT
14133	SHIP/RECV FAC	133,812	SF	DEPOT
21885	MNT GEN PURPOSE	653	SF	DEPOT
61050	ADMIN GEN PURP	18,183	SF	DSAC
61050	ADMIN GEN PURP	59,261	SF	USAF
	TOTALS	408,640		

TYPE CONST	HISTORIC RATING	PLANNED EXCESS	HT(ft)	NO STORIES	YEAR LAST IMPROVED	RESTROOMS ADEQUATE	COMPLYS W/ADA	CURRENT PLANT VALUE
P	NA		21	1		Y	Y	$ 16,703,855

STRUCTURAL TYPE	STRUCTURAL MAT	STRUCTURAL RATING	FLOOR FIN	FLOOR MAT	FLOOR RATING	FIRE SYSTEM TYPE	FIRE SYSTEM RATING	NO A/C UNITS	A/C TOTAL TONS	ELEC RATING (AMPS)
B	S	G	N	C	G	P	G	34	230	2,000

PRIMARY ROOF SYSTEM LAST REPLACED	ROOF TYPE	NO SQUARES	CONDITION RATING	SECONDARY ROOF SYSTEM LAST REPLACED	ROOF TYPE	NO SQUARES	CONDITION RATING
06/01/92	B	3,500	G	05/01/85	M	188	G

REMARKS: 9/19/94 update

H W-10 [illegible]

10 NOV 1994

BRAC 95 FACILITIES DATA INPUT WORKSHEET

BUILDINGS - FACILITY, CODE/SIZE/USE,COMPONENT

FACILITY NUMBER: 376

GSA NUMBER: UH47 | SITE: WR | SLFA: DDA1

INSTALLATION NAME: Robins AFB | PLFA: DAFC

FACILITY NAME: Shipping & Receiving

BLDG OF FACILITY: B | YEAR BUILT: 1973 | SIZE: 408,640

CATEGORY CODE:	STANDARD DESCRIPTION	SIZE	UNIT OF MEASURE	USER ID CODE
14133	Receiving	196,731	SF	Depot
14133	Shipping	133,817	SF	Depot
[illegible]	Maintenance	653	SF	Depot
[illegible]	Admin Dl-Dsl	[illegible]	SF	Dl-Dsl
[illegible]	Air Force	[illegible]		Air Force

TYPE CONST	HISTORIC RATING	PLANNED EXCESS	HT (ft)	# STORIES	YEAR LAST IMPROVED	RESTRMS ADEQ	COMPLY W/ADA	CURRENT PLNT VAL
P	NA		21	1		Y	Y	[illegible]

STRUCTURAL TYPE	STRUCTURAL MATERIAL	STRUCTURAL RATING	FLOOR FINISH	FLOOR MATERIAL	FLOOR RATING	FIRE SYSTEM TYPE	FIRE SYSTEM RATING	A/C #UNITS	A/C TOT TNS
B	S	G	N	C	G	P	G	34	230

ELECTRICAL PHASE	ELECTRICAL VOLTS	ELECTRICAL AMPS	PRIMARY ROOF LAST REPLACED	PRIMARY ROOF TYPE	PRIMARY ROOF # SQUARES	PRIMARY ROOF COND RATING	SECONDARY ROOF LAST REPLACED	SECONDARY ROOF TYPE	SECONDARY ROOF # SQ	SECONDARY ROOF COND RATG
3	120/208	2000	6/1/92	B	3500	G	5/1/85	M	188	G

COMMENTS:

BRAC-95 FACILITIES INFORMATION

10 NOV 1994

FACILITY NUMBER: 380

GSA NUMBER: UHHZ SITE: WARNER ROBINS SLFA: DDWG
INSTALLATION NAME: ROBINS AFB PLFA: DDRE

FACILITY NAME: GENERAL PURPOSE STORAGE FACI
BLDG OR FACILITY: B YEAR BUILT: 1956 SIZE: 573,512 UM: SF

CATEGORY CODE	STANDARD DESCRIPTION	SIZE	UNIT OF MEASURE	USER ID CODE
44220	STORAGE GP INST	560,975	SF	DEPOT
61050	ADMIN GEN PURP	3,692	SF	DEPOT
61050	ADMIN GEN PURP	8,845	SF	USAF
	TOTALS	573,512		

TYPE CONST	HISTORIC RATING	PLANNED EXCESS	HT(ft)	NO STORIES	YEAR LAST IMPROVED	RESTROOMS ADEQUATE	COMPLYS W/ADA	CURRENT PLANT VALUE
P	NA		25	1		Y	Y	$ 23,560,011

STRUCTURAL TYPE	STRUCTURAL MAT	STRUCTURAL RATING	FLOOR FIN	FLOOR MAT	FLOOR RATING	FIRE SYSTEM TYPE	FIRE SYSTEM RATING	NO A/C UNITS	A/C TOTAL TONS	ELEC RATING (AMPS)
B	C	F	N	C	F	P	G	12	148	800

PRIMARY ROOF SYSTEM LAST REPLACED	ROOF TYPE	NO SQUARES	CONDITION RATING	SECONDARY ROOF SYSTEM LAST REPLACED	ROOF TYPE	NO SQUARES	CONDITION RATING
07/11/74	B	5,755	F	/ /		0	

REMARKS: 09/21/94 update

10 NOV 1994

BRAC 95 FACILITIES DATA INPUT WORKSHEET

BUILDINGS - FACILITY, CODE/SIZE/USE,COMPONENT

FACILITY NUMBER: 380

GSA NUMBER: 0442
INSTALLATION NAME: ROBINS AFB

SITE: [illegible]

SLFA: [illegible]
PLFA: [illegible]

FACILITY NAME: GENERAL PURPOSE STORAGE FACI
BLDG OF FACILITY: B

YEAR BUILT: 1956

SIZE: 573512 SF

CATEGORY CODE:	STANDARD DESCRIPTION		SIZE	UNIT OF MEASURE	USER ID CODE
44220	GP Stor		560379	SF	[illegible]
61030	Admin		[illegible]	SF	[illegible]
61030	Lin Shop		8845	SF	[illegible]

TYPE CONST	HISTORIC RATING	PLANNED EXCESS	HT (ft)	# STORIES	YEAR LAST IMPROVED	RESTRMS ADEQ	COMPLY W/ADA	CURRENT PLNT VAL
P	NA		25	1		Y	Y	[illegible]

<--- STRUCTURAL --->			<--- FLOOR --->			<--- FIRE SYSTEM --->		<--- A/C --->	
TYPE	MATERIAL	RATING	FINISH	MATERIAL	RATING	TYPE	RATING	#UNITS	TOT TNS
B	C	F	N	C	F	P	G	12	148

<--- ELECTRICAL --->			<--- PRIMARY ROOF SYSTEM --->				<--- SECONDARY ROOF SYSTEM --->			
PHASE	VOLTS	AMPS	LAST REPLACED	ROOF TYPE	# SQUARES	COND RATING	LAST REPLACED	ROOF TYPE	# SQ	COND RATG
3	120/208	800	7/11/74	B	5755	F	NA	NA	NA	NA

COMMENTS:

09/23/94 BRAC-95 FACILITIES INFORMATION 10 NOV 1994

FACILITY NUMBER: 381

GSA NUMBER: UHHZ SITE: WARNER ROBINS SLFA: DDWG
INSTALLATION NAME: ROBINS AFB PLFA: DDRE

FACILITY NAME: ACCESS CONTROL CENTER
BLDG OR FACILITY: B YEAR BUILT: 1987 SIZE: 24 UM: SF

CATEGORY CODE	STANDARD DESCRIPTION	SIZE	UNIT OF MEASURE	USER ID CODE
14113	ACCESS CNT FAC	24	SF	DEPOT
	TOTALS	24		

TYPE CONST	HISTORIC RATING	PLANNED EXCESS	HT(ft)	NO STORIES	YEAR LAST IMPROVED	RESTROOMS ADEQUATE	COMPLYS W/ADA	CURRENT PLANT VALUE
S	NA		8	1		N	N	$ 101

STRUCTURAL TYPE	STRUCTURAL MAT	STRUCTURAL RATING	FLOOR FIN	FLOOR MAT	FLOOR RATING	FIRE SYSTEM TYPE	FIRE SYSTEM RATING	NO A/C UNITS	A/C TOTAL TONS	ELEC RATING (AMPS)
F	S	G	V	W	P	O	P	1	1	100

PRIMARY ROOF SYSTEM LAST REPLACED	ROOF TYPE	NO SQUARES	CONDITION RATING	SECONDARY ROOF SYSTEM LAST REPLACED	ROOF TYPE	NO SQUARES	CONDITION RATING
07/11/87	G	4	G	/ /		0	

REMARKS: 09/21/94 update; This facility has no fire protection.

10 NOV 1994

BRAC 95 FACILITIES DATA INPUT WORKSHEET

BUILDINGS - FACILITY, CODE/SIZE/USE,COMPONENT

FACILITY NUMBER: 381

GSA NUMBER: 1442
INSTALLATION NAME: ROBINS AFB

SITE: WARNER ROBINS

SLFA: DDLG
PLFA: DDPE

FACILITY NAME: ACCESS CNT FAC
BLDG OF FACILITY: B

YEAR BUILT: 1987

SIZE: 24

CATEGORY CODE:	STANDARD DESCRIPTION	SIZE	UNIT OF MEASURE	USER ID CODE
14113	GUARD HSE	24	SF	DEDS

TYPE CONST	HISTORIC RATING	PLANNED EXCESS	HT (ft)	# STORIES	YEAR LAST IMPROVED	RESTRMS ADEQ	COMPLY W/ADA	CURRENT PLNT VAL
S	NA		8	1		NA	NA	101

STRUCTURAL TYPE	STRUCTURAL MATERIAL	STRUCTURAL RATING	FLOOR FINISH	FLOOR MATERIAL	FLOOR RATING	FIRE SYSTEM TYPE	FIRE SYSTEM RATING	A/C #UNITS	A/C TOT TNS
F	S	G	V	W	P	NA	NA	1	1

ELECTRICAL PHASE	ELECTRICAL VOLTS	ELECTRICAL AMPS	PRIMARY ROOF SYSTEM LAST REPLACED	PRIMARY ROOF SYSTEM ROOF TYPE	PRIMARY ROOF SYSTEM # SQUARES	PRIMARY ROOF SYSTEM COND RATING	SECONDARY ROOF SYSTEM LAST REPLACED	SECONDARY ROOF SYSTEM ROOF TYPE	SECONDARY ROOF SYSTEM # SQ	SECONDARY ROOF SYSTEM COND RATG
1	1120/208	100	7/11/87	G	4	G		NA	NA	NA

COMMENTS:

THIS FACILITY HAS NO FIRE PROTECTION

FACILITY NUMBER: 384

GSA NUMBER: UHHZ SITE: WARNER ROBINS SLFA: DDWG
INSTALLATION NAME: ROBINS AFB PLFA: DDRE

FACILITY NAME: ACCESS CONTROL CENTER
BLDG OR FACILITY: B YEAR BUILT: 1987 SIZE: 24 UM: SF

CATEGORY CODE	STANDARD DESCRIPTION	SIZE	UNIT OF MEASURE	USER ID CODE
14113	ACCESS CNT FAC	24	SF	DEPOT
	TOTALS	24		

TYPE CONST	HISTORIC RATING	PLANNED EXCESS	HT(ft)	NO STORIES	YEAR LAST IMPROVED	RESTROOMS ADEQUATE	COMPLYS W/ADA	CURRENT PLANT VALUE
S	NA		8	1		N	N	$ 101

STRUCTURAL TYPE	STRUCTURAL MAT	STRUCTURAL RATING	FLOOR FIN	FLOOR MAT	FLOOR RATING	FIRE SYSTEM TYPE	FIRE SYSTEM RATING	NO A/C UNITS	A/C TOTAL TONS	ELEC RATING (AMPS)
F	S	F	V	W	F	O	P	1	1	100

PRIMARY ROOF SYSTEM LAST REPLACED	ROOF TYPE	NO SQUARES	CONDITION RATING	SECONDARY ROOF SYSTEM LAST REPLACED	ROOF TYPE	NO SQUARES	CONDITION RATING
07/11/87	G	4	F	/ /		0	

REMARKS: 09/21/94 update; This facility has no fire protection.

10 NOV 1994

BRAC 95 FACILITIES DATA INPUT WORKSHEET

BUILDINGS - FACILITY, CODE/SIZE/USE,COMPONENT

FACILITY NUMBER: 382

SA NUMBER: 4442 SITE: WARNER SLFA: DDW

INSTALLATION NAME: ROBINS AFB ROBINS PLFA: DDF

FACILITY NAME: GUARD HSE

LDG OF FACILITY: B YEAR BUILT: 1982 SIZE: 24 SF

CATEGORY CODE:	STANDARD DESCRIPTION	SIZE	UNIT OF MEASURE	USER ID CODE
14113	ACCESS CNT FAC	24	SF	DEPOT

TYPE CONST	HISTORIC RATING	PLANNED EXCESS	HT (ft)	# STORIES	YEAR LAST IMPROVED	RESTRMS ADEQ	COMPLY W/ADA	CURRENT PLNT VAL
S	NA		8	1		NA	NA	

STRUCTURAL TYPE	STRUCTURAL MATERIAL	STRUCTURAL RATING	FLOOR FINISH	FLOOR MATERIAL	FLOOR RATING	FIRE SYSTEM TYPE	FIRE SYSTEM RATING	A/C #UNITS	A/C TOT TNS
F	S	F	V	W	F	NA	NA	1	1

ELECTRICAL PHASE	ELECTRICAL VOLTS	ELECTRICAL AMPS	PRIMARY ROOF LAST REPLACED	PRIMARY ROOF TYPE	PRIMARY ROOF # SQUARES	PRIMARY ROOF COND RATING	SECONDARY ROOF LAST REPLACED	SECONDARY ROOF TYPE	SECONDARY ROOF # SQ	SECONDARY ROOF COND RATG
1	120/208	100	7/11/87	G	4	F		NA	NA	NA

COMMENTS:

09/22/94

BRAC-95 FACILITIES INFORMATION

10 NOV 1994

FACILITY NUMBER: 385

GSA NUMBER: UHHZ SITE: WARNER ROBINS SLFA: DDWG
INSTALLATION NAME: ROBINS AFB PLFA: DDRE

FACILITY NAME: GENERAL PURPOSE STORAGE FACI
BLDG OR FACILITY: B YEAR BUILT: 1956 SIZE: 653,704 UM: SF

CATEGORY CODE	STANDARD DESCRIPTION	SIZE	UNIT OF MEASURE	USER ID CODE
44220	STORAGE GP INST	632,415	SF	DEPOT
61050	ADMIN GEN PURP	18,058	SF	DEPOT
21885	MNT GEN PURPOSE	3,231	SF	DEPOT
	TOTALS	653,704		

TYPE CONST	HISTORIC RATING	PLANNED EXCESS	HT(ft)	NO STORIES	YEAR LAST IMPROVED	RESTROOMS ADEQUATE	COMPLYS W/ADA	CURRENT PLANT VALUE
P	NA		25	1		Y	N	$ 23,900,500

STRUCTURAL TYPE	STRUCTURAL MAT	STRUCTURAL RATING	FLOOR FIN	FLOOR MAT	FLOOR RATING	FIRE SYSTEM TYPE	FIRE SYSTEM RATING	NO A/C UNITS	A/C TOTAL TONS	ELEC RATING (AMPS)
B	C	F	N	C	F	P	G	10	89	800

PRIMARY ROOF SYSTEM LAST REPLACED	ROOF TYPE	NO SQUARES	CONDITION RATING	SECONDARY ROOF SYSTEM LAST REPLACED	ROOF TYPE	NO SQUARES	CONDITION RATING
01/01/74	B	6,520	F	/ /		0	

REMARKS: 09/21/94 update

HD 4/ 460 SAL

10 NOV 1994

BRAC 95 FACILITIES DATA INPUT WORKSHEET

BUILDINGS - FACILITY, CODE/SIZE/USE,COMPONENT

FACILITY NUMBER: 385

DSA NUMBER: UHHZ
INSTALLATION NAME: ROBINS AFB

SITE: WR

SLFA: PDOJC
PLFA: ODPS

FACILITY NAME: GENERAL PURPOSE STORAGE FACI.
BLDG OF FACILITY: B

YEAR BUILT: 1956

SIZE: 653,704 SF

CATEGORY CODE:	STANDARD DESCRIPTION	SIZE	UNIT OF MEASURE	USER ID CODE
44220	G.P STOR.	632415	SF	DEPOT
61050	ADM.	18058	SF	DEPOT
21885	MAINTENANCE	3,231	SF	DEPOT

TYPE CONST	HISTORIC RATING	PLANNED EXCESS	HT (ft)	# STORIES	YEAR LAST IMPROVED	RESTRMS ADEQ	COMPLY W/ADA	CURRENT PLNT VAL
P	NA		25	1		Y	N	23900,500

STRUCTURAL TYPE	STRUCTURAL MATERIAL	STRUCTURAL RATING	FLOOR FINISH	FLOOR MATERIAL	FLOOR RATING	FIRE SYSTEM TYPE	FIRE SYSTEM RATING	A/C #UNITS	A/C TOT TNS
B	C	F	N	C	F	P	G	10	89

ELECTRICAL PHASE	ELECTRICAL VOLTS	ELECTRICAL AMPS	PRIMARY ROOF SYSTEM LAST REPLACED	PRIMARY ROOF SYSTEM ROOF TYPE	PRIMARY ROOF SYSTEM # SQUARES	PRIMARY ROOF SYSTEM COND RATING	SECONDARY ROOF SYSTEM LAST REPLACED	SECONDARY ROOF SYSTEM ROOF TYPE	SECONDARY ROOF SYSTEM # SQ	SECONDARY ROOF SYSTEM COND RATG
3	120/208	800	1/1/74	B	6520	F	NA	NA	NA	NA

COMMENTS:

10 NOV 1994

09/23/94

BRAC-95 FACILITIES INFORMATION

FACILITY NUMBER: 393

GSA NUMBER: UHHZ SITE: WARNER ROBINS SLFA: DDWG
INSTALLATION NAME: ROBINS AFB PLFA: DDRE

FACILITY NAME: GENERAL PURPOSE STORAGE FACI
BLDG OR FACILITY: B YEAR BUILT: 1987 SIZE: 79,800 UM: SF

CATEGORY CODE	STANDARD DESCRIPTION	SIZE	UNIT OF MEASURE	USER ID CODE
21113	AC PARTS STR	79,800	SF	DEPOT
	TOTALS	79,800		

TYPE CONST	HISTORIC RATING	PLANNED EXCESS	HT(ft)	NO STORIES	YEAR LAST IMPROVED	RESTROOMS ADEQUATE	COMPLYS W/ADA	CURRENT PLANT VALUE
P	NA		24	1		N	N	$ 2,533,370

STRUCTURAL TYPE	STRUCTURAL MAT	STRUCTURAL RATING	FLOOR FIN	FLOOR MAT	FLOOR RATING	FIRE SYSTEM TYPE	FIRE SYSTEM RATING	NO A/C UNITS	A/C TOTAL TONS	ELEC RATING (AMPS)
B	S	G	N	C	G	P	G	0	0	100

PRIMARY ROOF SYSTEM LAST REPLACED	ROOF TYPE	NO SQUARES	CONDITION RATING	SECONDARY ROOF SYSTEM LAST REPLACED	ROOF TYPE	NO SQUARES	CONDITION RATING
07/09/94	M	825	G	/ /		0	

REMARKS: 09/22/94 update

10 NOV 1994

BRAC 95 FACILITIES DATA INPUT WORKSHEET

BUILDINGS - FACILITY, CODE/SIZE/USE,COMPONENT

FACILITY NUMBER: 373

CSA NUMBER: U448
INSTALLATION NAME: ROBINS AFB

SITE: LR

SLFA: DNLR
PLFA: DARS

FACILITY NAME: AC PARTS STR.
BLDG OF FACILITY: B

YEAR BUILT: 1987

SIZE: 79,800 SF

CATEGORY CODE:	STANDARD DESCRIPTION	SIZE	UNIT OF MEASURE	USER ID CODE
21113	AC PARTS STR	79,800	SF	DEPOT

TYPE CONST	HISTORIC RATING	PLANNED EXCESS	HT (ft)	# STORIES	YEAR LAST IMPROVED	RESTRMS ADEQ	COMPLY W/ADA	CURRENT PLNT VAL
P	NA		24	1		N	N	2533370

STRUCTURAL TYPE	STRUCTURAL MATERIAL	STRUCTURAL RATING	FLOOR FINISH	FLOOR MATERIAL	FLOOR RATING	FIRE SYSTEM TYPE	FIRE SYSTEM RATING	A/C #UNITS	A/C TOT TNS
B	S	G	N	C	G	P/DRY	G	0	0

ELECTRICAL PHASE	ELECTRICAL VOLTS	ELECTRICAL AMPS	PRIMARY ROOF SYSTEM LAST REPLACED	PRIMARY ROOF SYSTEM ROOF TYPE	PRIMARY ROOF SYSTEM # SQUARES	PRIMARY ROOF SYSTEM COND RATING	SECONDARY ROOF SYSTEM LAST REPLACED	SECONDARY ROOF SYSTEM ROOF TYPE	SECONDARY ROOF SYSTEM # SQ	SECONDARY ROOF SYSTEM COND RATG
3	277/480	100	7/9/88	M	825	G	NA	NA	NA	NA

COMMENTS:

10 NOV 1994

09/23/94

BRAC-95 FACILITIES INFORMATION

FACILITY NUMBER: 394

GSA NUMBER: UHHZ SITE: WARNER ROBINS SLFA: DDWG
INSTALLATION NAME: ROBINS AFB PLFA: DDRE

FACILITY NAME: GENERAL PURPOSE STORAGE FACI
BLDG OR FACILITY: B YEAR BUILT: 1987 SIZE: 79,800 UM: SF

CATEGORY CODE	STANDARD DESCRIPTION	SIZE	UNIT OF MEASURE	USER ID CODE
21113	AC PARTS STR	79,800	SF	DEPOT
	TOTALS	79,800		

TYPE CONST	HISTORIC RATING	PLANNED EXCESS	HT(ft)	NO STORIES	YEAR LAST IMPROVED	RESTROOMS ADEQUATE	COMPLYS W/ADA	CURRENT PLANT VALUE
P	NA		24	1		N	N	$ 2,533,370

STRUCTURAL TYPE	STRUCTURAL MAT	STRUCTURAL RATING	FLOOR FIN	FLOOR MAT	FLOOR RATING	FIRE TYPE	FIRE RATING	NO SYSTEM A/C UNITS	A/C TOTAL TONS	ELEC RATING (AMPS)
B	S	G	N	C	G	P	G	0	0	60

PRIMARY ROOF SYSTEM LAST REPLACED	ROOF TYPE	NO SQUARES	CONDITION RATING	SECONDARY ROOF SYSTEM LAST REPLACED	ROOF TYPE	NO SQUARES	CONDITION RATING
11/23/87	M	799	G	/ /		0	

REMARKS: 09/22/94 update

10 NOV 1995

BRAC 95 FACILITIES DATA INPUT WORKSHEET

BUILDINGS - FACILITY, CODE/SIZE/USE,COMPONENT

FACILITY NUMBER: 394

OSA NUMBER: UHHZ
INSTALLATION NAME: ROBINS AFB

SITE: WR

SLFA: COMS
PLFA: WR

FACILITY NAME: GEN PURP STR.
BLDG OF FACILITY: B

YEAR BUILT: 1987

SIZE: 79,800 SF

CATEGORY CODE:	STANDARD DESCRIPTION		SIZE	UNIT OF MEASURE	USER ID CODE
21113	AC Parts Str.		79,800	SF	DEPOT

TYPE CONST	HISTORIC RATING	PLANNED EXCESS	HT (ft)	# STORIES	YEAR LAST IMPROVED	RESTRMS ADEQ	COMPLY W/ADA	CURRENT PLNT VAL
P	NA		24	1		N	N	2533370

STRUCTURAL TYPE	STRUCTURAL MATERIAL	STRUCTURAL RATING	FLOOR FINISH	FLOOR MATERIAL	FLOOR RATING	FIRE SYSTEM TYPE	FIRE SYSTEM RATING	A/C #UNITS	A/C TOT TNS
B	S	G	N	C	G	P W E	G	NA	NA

ELECTRICAL PHASE	ELECTRICAL VOLTS	ELECTRICAL AMPS	PRIMARY ROOF SYSTEM LAST REPLACED	PRIMARY ROOF SYSTEM ROOF TYPE	PRIMARY ROOF SYSTEM # SQUARES	PRIMARY ROOF SYSTEM COND RATING	SECONDARY ROOF SYSTEM LAST REPLACED	SECONDARY ROOF SYSTEM ROOF TYPE	SECONDARY ROOF SYSTEM # SQ	SECONDARY ROOF SYSTEM CONC RATG
3	120/208	60	11/23/87	M	790	G	NA	NA	NA	NA

COMMENTS:

09/23/94 BRAC-95 FACILITIES INFORMATION 10 NOV 1994

FACILITY NUMBER: 395

GSA NUMBER: UHHZ SITE: WARNER ROBINS SLFA: DDWG
INSTALLATION NAME: ROBINS AFB PLFA: DDRE

FACILITY NAME: GENERAL PURPOSE STORAGE FACI
BLDG OR FACILITY: B YEAR BUILT: 1988 SIZE: 79,800 UM: SF

CATEGORY CODE	STANDARD DESCRIPTION	SIZE	UNIT OF MEASURE	USER ID CODE
21113	AC PARTS STR	78,680	SF	DEPOT
61050	ADMIN GEN PURP	1,120	SF	DEPOT
	TOTALS	79,800		

TYPE CONST	HISTORIC RATING	PLANNED EXCESS	HT(ft)	NO STORIES	YEAR LAST IMPROVED	RESTROOMS ADEQUATE	COMPLYS W/ADA	CURRENT PLANT VALUE
P	NA		24	1		N	N	$ 2,533,370

STRUCTURAL TYPE	STRUCTURAL MAT	STRUCTURAL RATING	FLOOR FIN	FLOOR MAT	FLOOR RATING	FIRE SYSTEM TYPE	FIRE SYSTEM RATING	NO A/C UNITS	A/C TOTAL TONS	ELEC RATING (AMPS)
B	S	G	N	C	G	P	G	1	5	225

PRIMARY ROOF SYSTEM LAST REPLACED	ROOF TYPE	NO SQUARES	CONDITION RATING	SECONDARY ROOF SYSTEM LAST REPLACED	ROOF TYPE	NO SQUARES	CONDITION RATING
07/22/88	M	804	G	07/22/88	M	2	G

REMARKS: 09/22/94 update

10 NOV 1994

BRAC 95 FACILITIES DATA INPUT WORKSHEET

BUILDINGS - FACILITY, CODE/SIZE/USE,COMPONENT

FACILITY NUMBER: 395

SA NUMBER: UHHZ
ISTALLATION NAME: ROBINS AFB

SITE: 20 R

SLFA: DWC
PLFA: CDPE

ACILITY NAME: AC Parts Str
LDG OF FACILITY: Ø F

YEAR BUILT: 1989

SIZE: 79,800 SF

CATEGORY CODE:	STANDARD DESCRIPTION	SIZE	UNIT OF MEASURE	USER ID CODE
21113	AC Parts Str	78,680	SF	DEPOT
61050	ADMIN	1,120	SF	DEPOT

TYPE CONST	HISTORIC RATING	PLANNED EXCESS	HT (ft)	# STORIES	YEAR LAST IMPROVED	RESTRMS ADEQ	COMPLY W/ADA	CURRENT PLNT VAL
P	NA		24	1		N	N	2,533,[illegible]0

<--- STRUCTURAL --->			<--- FLOOR --->			<--- FIRE SYSTEM --->		<--- A/C --->	
TYPE	MATERIAL	RATING	FINISH	MATERIAL	RATING	TYPE	RATING	#UNITS	TOT TNS
B	S	G	N	C	G	P/Dry	G	1	5

<--- ELECTRICAL --->			<--- PRIMARY ROOF SYSTEM --->				<--- SECONDARY ROOF SYSTEM --->			
PHASE	VOLTS	AMPS	LAST REPLACED	ROOF TYPE	# SQUARES	COND RATING	LAST REPLACED	ROOF TYPE	# SQ	COND RATC
3	277/480	225	7/22/87	M	804	G	7/22/87	M	2	G

COMMENTS:

FACILITY NUMBER: 396

GSA NUMBER: UHHZ SITE: WARNER ROBINS SLFA: DDWG
INSTALLATION NAME: ROBINS AFB PLFA: DDRE

FACILITY NAME: GENERAL PURPOSE STORAGE FACI
BLDG OR FACILITY: B YEAR BUILT: 1988 SIZE: 79,800 UM: SF

CATEGORY CODE	STANDARD DESCRIPTION	SIZE	UNIT OF MEASURE	USER ID CODE
21113	AC PARTS STR	79,800	SF	DEPOT
	TOTALS	79,800		

TYPE CONST	HISTORIC RATING	PLANNED EXCESS	HT(ft)	NO STORIES	YEAR LAST IMPROVED	RESTROOMS ADEQUATE	COMPLYS W/ADA	CURRENT PLANT VALUE
P	NA		24	1		N	N	$ 2,533,370

STRUCTURAL TYPE	STRUCTURAL MAT	STRUCTURAL RATING	FLOOR FIN	FLOOR MAT	FLOOR RATING	FIRE SYSTEM TYPE	FIRE SYSTEM RATING	NO A/C UNITS	A/C TOTAL TONS	ELEC RATING (AMPS)
B	S	G	N	C	G	P	G	0	0	40

PRIMARY ROOF SYSTEM LAST REPLACED	ROOF TYPE	NO SQUARES	CONDITION RATING	SECONDARY ROOF SYSTEM LAST REPLACED	ROOF TYPE	NO SQUARES	CONDITION RATING
07/09/88	M	799	G	/ /		0	

REMARKS: 09/22/94 update

BRAC 95 FACILITIES DATA INPUT WORKSHEET

BUILDINGS - FACILITY, CODE/SIZE/USE,COMPONENT

FACILITY NUMBER: 396

CSA NUMBER: UHHZ
INSTALLATION NAME: ROBINS AFB

SITE: WR

SLFA: DDWG
PLFA: DDRE

FACILITY NAME: GEN PURD STR
BLDG OF FACILITY: 8

YEAR BUILT: 1989

SIZE: 79,800 SF

CATEGORY CODE:	STANDARD DESCRIPTION	SIZE	UNIT OF MEASURE	USER ID CODE
71113	AC PARTS STR	79800	SF	REPOT
			SF	

TYPE CONST	HISTORIC RATING	PLANNED EXCESS	HT (ft)	# STORIES	YEAR LAST IMPROVED	RESTRMS ADEQ	COMPLY W/ADA	CURRENT PLNT VAL
P	NA		24	1		N	N	2533370

STRUCTURAL TYPE	STRUCTURAL MATERIAL	STRUCTURAL RATING	FLOOR FINISH	FLOOR MATERIAL	FLOOR RATING	FIRE SYSTEM TYPE	FIRE SYSTEM RATING	A/C #UNITS	A/C TOT TNS
B	S	G	N	C	G	P	G	NA	NA

ELECTRICAL PHASE	ELECTRICAL VOLTS	ELECTRICAL AMPS	PRIMARY ROOF SYSTEM LAST REPLACED	PRIMARY ROOF SYSTEM ROOF TYPE	PRIMARY ROOF SYSTEM # SQUARES	PRIMARY ROOF SYSTEM COND RATING	SECONDARY ROOF SYSTEM LAST REPLACED	SECONDARY ROOF SYSTEM ROOF TYPE	SECONDARY ROOF SYSTEM # SQ	SECONDARY ROOF SYSTEM COND RATC
3	120/208	40	7/9/88	M	790	G	NA	NA	NA	NA

COMMENTS:

09/23/94

BRAC-95 FACILITIES INFORMATION

FACILITY NUMBER: 602

GSA NUMBER: UHHZ SITE: WARNER ROBINS SLFA: DDWG
INSTALLATION NAME: ROBINS AFB PLFA: DDRE

FACILITY NAME: GENERAL PURPOSE STORAGE FACI
BLDG OR FACILITY: B YEAR BUILT: 1943 SIZE: 29,500 UM: SF

CATEGORY CODE	STANDARD DESCRIPTION	SIZE	UNIT OF MEASURE	USER ID CODE
44220	STORAGE GP INST	27,904	SF	DEPOT
61050	ADMIN GEN PURP	1,596	SF	DEPOT
	TOTALS	29,500		

TYPE CONST	HISTORIC RATING	PLANNED EXCESS	HT(ft)	NO STORIES	YEAR LAST IMPROVED	RESTROOMS ADEQUATE	COMPLYS W/ADA	CURRENT PLANT VALUE
P	NA		21	1		N	N	$ 1,511,749

STRUCTURAL TYPE	STRUCTURAL MAT	STRUCTURAL RATING	FLOOR FIN	FLOOR MAT	FLOOR RATING	FIRE SYSTEM TYPE	FIRE SYSTEM RATING	NO A/C UNITS	A/C TOTAL TONS	ELEC RATING (AMPS)
B	C	F	N	C	F	C	G	1	1	400

PRIMARY ROOF SYSTEM LAST REPLACED	ROOF TYPE	NO SQUARES	CONDITION RATING	SECONDARY ROOF SYSTEM LAST REPLACED	ROOF TYPE	NO SQUARES	CONDITION RATING
06/01/94	G	224	F	/ /		0	

REMARKS: 09/21/94 update

10 NOV 1994

BRAC 95 FACILITIES DATA INPUT WORKSHEET

BUILDINGS - FACILITY, CODE/SIZE/USE,COMPONENT

FACILITY NUMBER: 602

CSA NUMBER: UHH2 | SITE: W K | SLFA: [illegible]

INSTALLATION NAME: ROBINS AFB | PLFA: [illegible]

FACILITY NAME: GENERAL PURPOSE STORAGE FACI

BLDG OF FACILITY: B | YEAR BUILT: 1943 | SIZE: 29,500

CATEGORY CODE:	STANDARD DESCRIPTION	SIZE	UNIT OF MEASURE	USER ID CODE
44220	GP. STRG.	27,904	SF	[illegible]
61CEC	ADMIN.	1,596	SF	[illegible]

TYPE CONST	HISTORIC RATING	PLANNED EXCESS	HT (ft)	# STORIES	YEAR LAST IMPROVED	RESTRMS ADEQ	COMPLY W/ADA	CURRENT PLNT VAL
P	NA		21	1		N	N	1,511,749

STRUCTURAL TYPE	STRUCTURAL MATERIAL	STRUCTURAL RATING	FLOOR FINISH	FLOOR MATERIAL	FLOOR RATING	FIRE SYSTEM TYPE	FIRE SYSTEM RATING	A/C #UNITS	A/C TOT TNS
3	C	F	N	C	F	NA	NA	1	1

ELECTRICAL PHASE	ELECTRICAL VOLTS	ELECTRICAL AMPS	PRIMARY ROOF SYSTEM LAST REPLACED	PRIMARY ROOF SYSTEM ROOF TYPE	PRIMARY ROOF SYSTEM # SQUARES	PRIMARY ROOF SYSTEM COND RATING	SECONDARY ROOF SYSTEM LAST REPLACED	SECONDARY ROOF SYSTEM ROOF TYPE	SECONDARY ROOF SYSTEM # SQ	SECONDARY ROOF SYSTEM COND RATG
3	120/208	400	6/1/94	G	224	F	NA	NA	NA	NA

COMMENTS:

THIS FACILITY HAS NO FIRE SPRINKLER SYSTEM

FACILITY NUMBER: 606

GSA NUMBER: UHHZ SITE: WARNER ROBINS SLFA: DDWG
INSTALLATION NAME: ROBINS AFB PLFA: DDRE

FACILITY NAME: BOX AND CRATE SHOP
BLDG OR FACILITY: B YEAR BUILT: 1942 SIZE: 3,420 UM: SF

CATEGORY CODE	STANDARD DESCRIPTION	SIZE	UNIT OF MEASURE	USER ID CODE
14150	BOX/CRATE SHOP	3,294	SF	DEPOT
61050	ADMIN GEN PURP	126	SF	DEPOT
	TOTALS	3,420		

TYPE CONST	HISTORIC RATING	PLANNED EXCESS	HT(ft)	NO STORIES	YEAR LAST IMPROVED	RESTROOMS ADEQUATE	COMPLYS W/ADA	CURRENT PLANT VALUE
P	NA		18	1		N	N	$ 816,865

STRUCTURAL TYPE	STRUCTURAL MAT	STRUCTURAL RATING	FLOOR FIN	FLOOR MAT	FLOOR RATING	FIRE SYSTEM TYPE	FIRE SYSTEM RATING	NO A/C UNITS	A/C TOTAL TONS	ELEC RATING (AMPS)
B	C	F	N	C	F	O	P	1	1	100

PRIMARY ROOF SYSTEM LAST REPLACED	ROOF TYPE	NO SQUARES	CONDITION RATING	SECONDARY ROOF SYSTEM LAST REPLACED	ROOF TYPE	NO SQUARES	CONDITION RATING
01/01/42	G	39	F	/ /		0	

REMARKS: 09/21/94 update; This facility has no fire protection.

BRAC 95 FACILITIES DATA INPUT WORKSHEET

BUILDINGS - FACILITY, CODE/SIZE/USE,COMPONENT

FACILITY NUMBER: 602

DSA NUMBER: UHHZ
INSTALLATION NAME: ROBINS AFB

SITE: WK

SLFA: DDCS
PLFA: DDRE

FACILITY NAME: BOX AND CRATE SHOP
BLDG OF FACILITY: B

YEAR BUILT: 1942

SIZE: 3420 SF

CATEGORY CODE:	STANDARD DESCRIPTION	SIZE	UNIT OF MEASURE	USER ID CODE
14150	BOX/CRATE SHOP	3,294	SF	DEPOT
61050	ADMIN	126	SF	DEPOT

TYPE CONST	HISTORIC RATING	PLANNED EXCESS	HT (ft)	# STORIES	YEAR LAST IMPROVED	RESTRMS ADEQ	COMPLY W/ADA	CURRENT PLNT VAL
P	NA		18	1		N	N	816865

STRUCTURAL TYPE	STRUCTURAL MATERIAL	STRUCTURAL RATING	FLOOR FINISH	FLOOR MATERIAL	FLOOR RATING	FIRE SYSTEM TYPE	FIRE SYSTEM RATING	A/C #UNITS	A/C TOT TNS
B	C	F	N	C	F	C	G	1	1

ELECTRICAL PHASE	ELECTRICAL VOLTS	ELECTRICAL AMPS	PRIMARY ROOF SYSTEM LAST REPLACED	PRIMARY ROOF SYSTEM ROOF TYPE	PRIMARY ROOF SYSTEM # SQUARES	PRIMARY ROOF SYSTEM COND RATING	SECONDARY ROOF SYSTEM LAST REPLACED	SECONDARY ROOF SYSTEM ROOF TYPE	SECONDARY ROOF SYSTEM # SQ	SECONDARY ROOF SYSTEM COND RATG
1	120/208	100	1/1/42	G	39	F	NA	NA	NA	NA

COMMENTS:

10 NOV 1994

09/23/94

BRAC-95 FACILITIES INFORMATION

FACILITY NUMBER: 623

GSA NUMBER: UHHZ SITE: WARNER ROBINS SLFA: DDWG
INSTALLATION NAME: ROBINS AFB PLFA: DDRE

FACILITY NAME: ACCESS CONTROL FACILITY
BLDG OR FACILITY: B YEAR BUILT: 1980 SIZE: 50 UM: SF

CATEGORY CODE	STANDARD DESCRIPTION	SIZE	UNIT OF MEASURE	USER ID CODE
14113	ACCESS CNT FAC	50	SF	DEPOT
	TOTALS	50		

TYPE CONST	HISTORIC RATING	PLANNED EXCESS	HT(ft)	NO STORIES	YEAR LAST IMPROVED	RESTROOMS ADEQUATE	COMPLYS W/ADA	CURRENT PLANT VALUE
S	NA		8	1		N	N	$ 101

STRUCTURAL TYPE	STRUCTURAL MAT	STRUCTURAL RATING	FLOOR FIN	FLOOR MAT	FLOOR RATING	FIRE SYSTEM TYPE	FIRE SYSTEM RATING	NO A/C UNITS	A/C TOTAL TONS	ELEC RATING (AMPS)
F	M	G	V	O	G	O	P	1	1	100

PRIMARY ROOF SYSTEM LAST REPLACED	ROOF TYPE	NO SQUARES	CONDITION RATING	SECONDARY ROOF SYSTEM LAST REPLACED	ROOF TYPE	NO SQUARES	CONDITION RATING
01/01/74	M	2	F	/ /		0	

REMARKS: 09/21/94 update; This facility has no fire protection.

BRAC 95 FACILITIES DATA INPUT WORKSHEET

BUILDINGS - FACILITY, CODE/SIZE/USE,COMPONENT

FACILITY NUMBER: 623

GSA NUMBER: UHHZ
INSTALLATION NAME: ROBINS AFB

SITE: SITE

SLFA: DDAG
PLFA: DXRE

FACILITY NAME: ACCESS CONTROL FACILITY
BLDG OF FACILITY: B

YEAR BUILT: 1980

SIZE: 50 SF

CATEGORY CODE:	STANDARD DESCRIPTION	SIZE	UNIT OF MEASURE	USER ID CODE
14113	Access Cnt Fac	50	SF	DEPOT

TYPE CONST	HISTORIC RATING	PLANNED EXCESS	HT (ft)	# STORIES	YEAR LAST IMPROVED	RESTRMS ADEQ	COMPLY W/ADA	CURRENT PLNT VAL
S	NA		8	1		N	N	0

STRUCTURAL TYPE	STRUCTURAL MATERIAL	STRUCTURAL RATING	FLOOR FINISH	FLOOR MATERIAL	FLOOR RATING	FIRE SYSTEM TYPE	FIRE SYSTEM RATING	A/C #UNITS	A/C TOT TNS
F	M	G	V	O	G	NA	NA	1	1

ELECTRICAL PHASE	ELECTRICAL VOLTS	ELECTRICAL AMPS	PRIMARY ROOF SYSTEM LAST REPLACED	PRIMARY ROOF SYSTEM ROOF TYPE	PRIMARY ROOF SYSTEM # SQUARES	PRIMARY ROOF SYSTEM COND RATING	SECONDARY ROOF SYSTEM LAST REPLACED	SECONDARY ROOF SYSTEM ROOF TYPE	SECONDARY ROOF SYSTEM # SQ	SECONDARY ROOF SYSTEM COND RATG
1	120/208	100	1/1/74	M	2	F	NA	NA	NA	NA

COMMENTS:

FLOOR IS OF METAL CONSTRUCTION
THIS FACILITY HAS NO FIRE PROTECTION SYSTEM

FACILITY NUMBER: 641

GSA NUMBER: UHHZ SITE: WARNER ROBINS SLFA: DDWG
INSTALLATION NAME: ROBINS AFB PLFA: DDRE

FACILITY NAME: GENERAL PURPOSE STORAGE FACI
BLDG OR FACILITY: B YEAR BUILT: 1974 SIZE: 324,148 UM: SF

CATEGORY CODE	STANDARD DESCRIPTION	SIZE	UNIT OF MEASURE	USER ID CODE
21113	AC PARTS STR	12,569	SF	USAF
21885	MNT GEN PURPOSE	900	SF	DEPOT
61050	ADMIN GEN PURP	7,214	SF	DEPOT
14133	SHIP/RECV FAC	77,855	SF	DEPOT
44220	STORAGE GP INST	225,610	SF	DEPOT
	TOTALS	324,148		

TYPE CONST	HISTORIC RATING	PLANNED EXCESS	HT(ft)	NO STORIES	YEAR LAST IMPROVED	RESTROOMS ADEQUATE	COMPLYS W/ADA	CURRENT PLANT VALUE
P	NA		25	1		N	N	$ 13,673,218

STRUCTURAL TYPE	STRUCTURAL MAT	STRUCTURAL RATING	FLOOR FIN	FLOOR MAT	FLOOR RATING	FIRE SYSTEM TYPE	FIRE SYSTEM RATING	NO A/C UNITS	A/C TOTAL TONS	ELEC RATING (AMPS)
B	C	G	N	C	F	P	G	14	101	1,600

PRIMARY ROOF SYSTEM LAST REPLACED	ROOF TYPE	NO SQUARES	CONDITION RATING	SECONDARY ROOF SYSTEM LAST REPLACED	ROOF TYPE	NO SQUARES	CONDITION RATING
07/22/74	B	3,244	F	/ /		0	

REMARKS: 09/21/94 update

R-H07W-1

10 NOV 1994

BRAC 95 FACILITIES DATA INPUT WORKSHEET

BUILDINGS - FACILITY, CODE/SIZE/USE,COMPONENT

FACILITY NUMBER: 621

DSA NUMBER: UHHZ
INSTALLATION NAME: ROBINS AFB

SITE: LK

SLFA: DRWS
PLFA: DRFS

FACILITY NAME: GEN. PURP STR
BLDG OF FACILITY: B

YEAR BUILT: 1974

SIZE: 324,148 SF

CATEGORY CODE:	STANDARD DESCRIPTION		SIZE	UNIT OF MEASURE	USER ID CODE
44220	G.P. STRG.		225,610	SF	DEPOT
14133	PROCESS	AC PARTS ST	77,855	SF	DEPOT
21895	MAINTENANCE		900	SF	DEPOT
61050	ADMIN		7214	SF	DEPOT
21113	AIR FORCE		12,569	SF	AIR FORCE

TYPE CONST	HISTORIC RATING	PLANNED EXCESS	HT (ft)	# STORIES	YEAR LAST IMPROVED	RESTRMS ADEQ	COMPLY W/ADA	CURRENT PLNT VAL
P	NA		25	1		N	N	13,673,218

STRUCTURAL TYPE	STRUCTURAL MATERIAL	STRUCTURAL RATING	FLOOR FINISH	FLOOR MATERIAL	FLOOR RATING	FIRE SYSTEM TYPE	FIRE SYSTEM RATING	A/C #UNITS	A/C TOT TNS
B	C	G	N	C	F	P	G	4	C

ELECTRICAL PHASE	ELECTRICAL VOLTS	ELECTRICAL AMPS	PRIMARY ROOF SYSTEM LAST REPLACED	PRIMARY ROOF SYSTEM ROOF TYPE	PRIMARY ROOF SYSTEM # SQUARES	PRIMARY ROOF SYSTEM COND RATING	SECONDARY ROOF SYSTEM LAST REPLACED	SECONDARY ROOF SYSTEM ROOF TYPE	SECONDARY ROOF SYSTEM # SQ	SECONDARY ROOF SYSTEM COND RATG
3	277/480	1600	7/22/74	B	3244	F	NA	NA	NA	NA

COMMENTS:

FACILITY NUMBER: 660

GSA NUMBER: UHHZ SITE: WARNER ROBINS SLFA: DDWG
INSTALLATION NAME: ROBINS AFB PLFA: DDRE

FACILITY NAME: GENERAL PURPOSE STORAGE FACI
BLDG OR FACILITY: B YEAR BUILT: 1957 SIZE: 250,844 UM: SF

CATEGORY CODE	STANDARD DESCRIPTION	SIZE	UNIT OF MEASURE	USER ID CODE
44220	STORAGE GP INST	160,045	SF	DEPOT
61050	ADMIN GEN PURP	90,799	SF	USAF
	TOTALS	250,844		

TYPE CONST	HISTORIC RATING	PLANNED EXCESS	HT(ft)	NO STORIES	YEAR LAST IMPROVED	RESTROOMS ADEQUATE	COMPLYS W/ADA	CURRENT PLANT VALUE
P	NA		25	1		N	N	$ 10,448,397

STRUCTURAL TYPE	STRUCTURAL MAT	STRUCTURAL RATING	FLOOR FIN	FLOOR MAT	FLOOR RATING	FIRE SYSTEM TYPE	FIRE SYSTEM RATING	NO A/C UNITS	A/C TOTAL TONS	ELEC RATING (AMPS)
B	C	F	V	C	F	P	G	5	5	600

PRIMARY ROOF SYSTEM LAST REPLACED	ROOF TYPE	NO SQUARES	CONDITION RATING	SECONDARY ROOF SYSTEM LAST REPLACED	ROOF TYPE	NO SQUARES	CONDITION RATING
07/07/57	B	2,362	P	07/07/82	B	59	G

REMARKS: 09/21/94 update

BRAC 95 FACILITIES DATA INPUT WORKSHEET

BUILDINGS - FACILITY, CODE/SIZE/USE,COMPONENT

FACILITY NUMBER: 660

GSA NUMBER: UHZ
INSTALLATION NAME: ROBINS AFB
SITE: WR
SLFA: TRAC
PLFA: DDRE

FACILITY NAME: GENERAL PURPOSE STORAGE FACI
BLDG OF FACILITY: B
YEAR BUILT: 1957
SIZE: 250,844 SF

CATEGORY CODE:	STANDARD DESCRIPTION	SIZE	UNIT OF MEASURE	USER ID CODE
44220	GP Strd.	160,045	SF	DEPOT
61050	Air Force	90,799	SF	AIR FORCE

TYPE CONST	HISTORIC RATING	PLANNED EXCESS	HT (ft)	# STORIES	YEAR LAST IMPROVED	RESTRMS ADEQ	COMPLY W/ADA	CURRENT PLNT VAL
P	NA		25	1		N	N	10,448,397

STRUCTURAL TYPE	STRUCTURAL MATERIAL	STRUCTURAL RATING	FLOOR FINISH	FLOOR MATERIAL	FLOOR RATING	FIRE SYSTEM TYPE	FIRE SYSTEM RATING	A/C #UNITS	A/C TOT TNS
B	C	F	V	C	F	P	G	5	5

ELECTRICAL PHASE	ELECTRICAL VOLTS	ELECTRICAL AMPS	PRIMARY ROOF SYSTEM LAST REPLACED	PRIMARY ROOF SYSTEM ROOF TYPE	PRIMARY ROOF SYSTEM # SQUARES	PRIMARY ROOF SYSTEM COND RATING	SECONDARY ROOF SYSTEM LAST REPLACED	SECONDARY ROOF SYSTEM ROOF TYPE	SECONDARY ROOF SYSTEM # SQ	SECONDARY ROOF SYSTEM COND RATG
3	120/208	600	7/7/57	B	2367	P	7/7/82	B	59	G

COMMENTS:

FACILITY NUMBER: 979

GSA NUMBER: UHHZ SITE: WARNER ROBINS SLFA: DDWG
INSTALLATION NAME: ROBINS AFB PLFA: DDRE

FACILITY NAME: GENERAL PURPOSE STORAGE FACI
BLDG OR FACILITY: B YEAR BUILT: 1979 SIZE: 3,713 UM: SF

CATEGORY CODE	STANDARD DESCRIPTION	SIZE	UNIT OF MEASURE	USER ID CODE
44220	STORAGE GP INST	3,713	SF	DEPOT
	TOTALS	3,713		

TYPE CONST	HISTORIC RATING	PLANNED EXCESS	HT(ft)	NO STORIES	YEAR LAST IMPROVED	RESTROOMS ADEQUATE	COMPLYS W/ADA	CURRENT PLANT VALUE
P	NA		21	1		Y	N	$ 547,742

STRUCTURAL TYPE	STRUCTURAL MAT	STRUCTURAL RATING	FLOOR FIN	FLOOR MAT	FLOOR RATING	FIRE SYSTEM TYPE	FIRE SYSTEM RATING	NO A/C UNITS	A/C TOTAL TONS	ELEC RATING (AMPS)
B	S	G	V	C	G	P	G	2	8	400

PRIMARY ROOF SYSTEM LAST REPLACED	ROOF TYPE	NO SQUARES	CONDITION RATING	SECONDARY ROOF SYSTEM LAST REPLACED	ROOF TYPE	NO SQUARES	CONDITION RATING
11/01/79	M	41	G	/ /		0	

REMARKS: 09/21/94 update

10 NOV 1994

BRAC 95 FACILITIES DATA INPUT WORKSHEET

BUILDINGS - FACILITY, CODE/SIZE/USE,COMPONENT

FACILITY NUMBER: 979

GSA NUMBER: UHHZ
INSTALLATION NAME: ROBINS AFB

SITE: [illegible]

SLFA: [illegible]
PLFA: DPFE

FACILITY NAME: GENERAL PURPOSE STORAGE FACI
BLDG OF FACILITY: B

YEAR BUILT: 1979

SIZE: 3,713

CATEGORY CODE:	STANDARD DESCRIPTION		SIZE	UNIT OF MEASURE	USER ID CODE
44220	STORAGE GP	INST	3,713	SF	DEPOT

TYPE CONST	HISTORIC RATING	PLANNED EXCESS	HT (ft)	# STORIES	YEAR LAST IMPROVED	RESTRMS ADEQ	COMPLY W/ADA	CURRENT PLNT VAL
P	N/A		21	1		Y	N	547742

STRUCTURAL TYPE	STRUCTURAL MATERIAL	STRUCTURAL RATING	FLOOR FINISH	FLOOR MATERIAL	FLOOR RATING	FIRE SYSTEM TYPE	FIRE SYSTEM RATING	A/C #UNITS	A/C TOT TNS
B	S	G	V	C	G	D	G	2	8

ELECTRICAL PHASE	ELECTRICAL VOLTS	ELECTRICAL AMPS	PRIMARY ROOF SYSTEM LAST REPLACED	PRIMARY ROOF SYSTEM ROOF TYPE	PRIMARY ROOF SYSTEM # SQUARES	PRIMARY ROOF SYSTEM COND RATING	SECONDARY ROOF SYSTEM LAST REPLACED	SECONDARY ROOF SYSTEM ROOF TYPE	SECONDARY ROOF SYSTEM # SQ	SECONDARY ROOF SYSTEM COND RATG
3	120/208	400	11/1/79	M	41	G	NA	NA	NA	NA

COMMENTS:

20 NOV 1994

09/23/94

BRAC-95 FACILITIES INFORMATION

FACILITY NUMBER: 981

GSA NUMBER: UHHZ SITE: WARNER ROBINS SLFA: DDWG
INSTALLATION NAME: ROBINS AFB PLFA: DDRE

FACILITY NAME: GENERAL PURPOSE STORAGE FACI
BLDG OR FACILITY: B YEAR BUILT: 1979 SIZE: 80 UM: SF

CATEGORY CODE	STANDARD DESCRIPTION	SIZE	UNIT OF MEASURE	USER ID CODE
44220	STORAGE GP INST	80	SF	DEPOT
	TOTALS	80		

TYPE CONST	HISTORIC RATING	PLANNED EXCESS	HT(ft)	NO STORIES	YEAR LAST IMPROVED	RESTROOMS ADEQUATE	COMPLYS W/ADA	CURRENT PLANT VALUE
P	NA		10	1		N	N	$ 7,232

STRUCTURAL TYPE	STRUCTURAL MAT	STRUCTURAL RATING	FLOOR FIN	FLOOR MAT	FLOOR RATING	FIRE SYSTEM TYPE	FIRE SYSTEM RATING	NO A/C UNITS	A/C TOTAL TONS	ELEC RATING (AMPS)
F	S	G	N	C	G	O	P	0	0	0

PRIMARY ROOF SYSTEM LAST REPLACED	ROOF TYPE	NO SQUARES	CONDITION RATING	SECONDARY ROOF SYSTEM LAST REPLACED	ROOF TYPE	NO SQUARES	CONDITION RATING
11/01/79	M	1	G	/ /		0	

REMARKS: 09/23/94 update; This facility has no fire protection.

10 NOV 1994

BRAC 95 FACILITIES DATA INPUT WORKSHEET

BUILDINGS - FACILITY, CODE/SIZE/USE,COMPONENT

FACILITY NUMBER: 581

GSA NUMBER: UHHZ
SITE: WR
SLFA: DDWG
INSTALLATION NAME: GENERAL PURPOSE STORAGE FACI
PLFA: DDRE

FACILITY NAME: ROBINS AFB
BLDG OF FACILITY: B
YEAR BUILT: 1979
SIZE: 80 SF

CATEGORY CODE:	STANDARD DESCRIPTION		SIZE	UNIT OF MEASURE	USER ID CODE
44220	STORAGE	GP INST	80	SF	DEPOT

TYPE CONST	HISTORIC RATING	PLANNED EXCESS	HT (ft)	# STORIES	YEAR LAST IMPROVED	RESTRMS ADEQ	COMPLY W/ADA	CURRENT PLNT VAL
P	NA		10	1		N	N	7,232

STRUCTURAL TYPE	STRUCTURAL MATERIAL	STRUCTURAL RATING	FLOOR FINISH	FLOOR MATERIAL	FLOOR RATING	FIRE SYSTEM TYPE	FIRE SYSTEM RATING	A/C #UNITS	A/C TOT TNS
F	S	G	N	C	G	NA	NA	0	0

ELECTRICAL PHASE	ELECTRICAL VOLTS	ELECTRICAL AMPS	PRIMARY ROOF SYSTEM LAST REPLACED	PRIMARY ROOF SYSTEM ROOF TYPE	PRIMARY ROOF SYSTEM # SQUARES	PRIMARY ROOF SYSTEM COND RATING	SECONDARY ROOF SYSTEM LAST REPLACED	SECONDARY ROOF SYSTEM ROOF TYPE	SECONDARY ROOF SYSTEM # SQ	SECONDARY ROOF SYSTEM COND RATG
NA	NA	NA	11/1/79	M	1	G	NA	NA	NA	NA

COMMENTS:

BRAC-95 FACILITIES INFORMATION

10 NOV

FACILITY NUMBER: 982

GSA NUMBER: UHHZ SITE: WARNER ROBINS SLFA: DDWG
INSTALLATION NAME: ROBINS AFB PLFA: DDRE

FACILITY NAME: GENERAL PURPOSE STORAGE SHED
BLDG OR FACILITY: B YEAR BUILT: 1980 SIZE: 2,625 UM: SF

CATEGORY CODE	STANDARD DESCRIPTION	SIZE	UNIT OF MEASURE	USER ID CODE
44220	STORAGE GP INST	2,625	SF	DEPOT
	TOTALS	2,625		

TYPE CONST	HISTORIC RATING	PLANNED EXCESS	HT(ft)	NO STORIES	YEAR LAST IMPROVED	RESTROOMS ADEQUATE	COMPLYS W/ADA	CURRENT PLANT VALUE
P	NA		10	1		N	N	$ 150,955

STRUCTURAL TYPE	STRUCTURAL MAT	STRUCTURAL RATING	FLOOR FIN	FLOOR MAT	FLOOR RATING	FIRE SYSTEM TYPE	FIRE SYSTEM RATING	NO A/C UNITS	A/C TOTAL TONS	ELEC RATING (AMPS)
B	S	G	O	C	G	O	P	0	0	0

PRIMARY ROOF SYSTEM LAST REPLACED	ROOF TYPE	NO SQUARES	CONDITION RATING	SECONDARY ROOF SYSTEM LAST REPLACED	ROOF TYPE	NO SQUARES	CONDITION RATING
07/23/80	M	30	G	/ /		0	

REMARKS: 09/21/94 update;This facility has no fire protection.

10 NOV 1994

BRAC 95 FACILITIES DATA INPUT WORKSHEET

BUILDINGS - FACILITY, CODE/SIZE/USE,COMPONENT

FACILITY NUMBER: 982

GSA NUMBER: UH42 SITE: LU SLFA: DLUC

INSTALLATION NAME: ROBINS AFB PLFA: DDRE

FACILITY NAME: GENERAL DISTRIBUTION STORAGE SHED

BLDG OF FACILITY: B YEAR BUILT: 1980 SIZE: 2,625

CATEGORY CODE:	STANDARD DESCRIPTION		SIZE	UNIT OF MEASURE	USER ID CODE
[illegible]	STORAGE	DP INST	2,625	SF	DEPOT

TYPE CONST	HISTORIC RATING	PLANNED EXCESS	HT (ft)	# STORIES	YEAR LAST IMPROVED	RESTRMS ADEQ	COMPLY W/ADA	CURRENT PLNT VAL
P	NA		C	1		N	N	150,955

STRUCTURAL TYPE	STRUCTURAL MATERIAL	STRUCTURAL RATING	FLOOR FINISH	FLOOR MATERIAL	FLOOR RATING	FIRE SYSTEM TYPE	FIRE SYSTEM RATING	A/C #UNITS	A/C TOT TNS
B	S	G	O	C	G	NA	NA	NA	NA

ELECTRICAL PHASE	ELECTRICAL VOLTS	ELECTRICAL AMPS	PRIMARY ROOF SYSTEM LAST REPLACED	PRIMARY ROOF SYSTEM ROOF TYPE	PRIMARY ROOF SYSTEM # SQUARES	PRIMARY ROOF SYSTEM COND RATING	SECONDARY ROOF SYSTEM LAST REPLACED	SECONDARY ROOF SYSTEM ROOF TYPE	SECONDARY ROOF SYSTEM # SQ	SECONDARY ROOF SYSTEM COND RATG
NA	NA	NA	7/23/80	M	30	G	NA	NA	NA	NA

COMMENTS:

FLOOR STRUCTURE = ASPHALT

09/22/94 BRAC-95 FACILITIES INFORMATION 16 NOV 1994

FACILITY NUMBER: 1611

GSA NUMBER: UHHZ SITE: WARNER ROBINS SLFA: DDWG
INSTALLATION NAME: ROBINS AFB PLFA: DDRE

FACILITY NAME: GENERAL PURPOSE STORAGE FACI
BLDG OR FACILITY: B YEAR BUILT: 1992 SIZE: 10,800 UM: SF

CATEGORY CODE	STANDARD DESCRIPTION	SIZE	UNIT OF MEASURE	USER ID CODE
44220	STORAGE GP INST	10,800	SF	DEPOT
	TOTALS	10,800		

TYPE CONST	HISTORIC RATING	PLANNED EXCESS	HT(ft)	NO STORIES	YEAR LAST IMPROVED	RESTROOMS ADEQUATE	COMPLYS W/ADA	CURRENT PLANT VALUE
P	NA		21	1		N	N	$ 765,623

STRUCTURAL TYPE	STRUCTURAL MAT	STRUCTURAL RATING	FLOOR FIN	FLOOR MAT	FLOOR RATING	FIRE SYSTEM TYPE	FIRE SYSTEM RATING	NO A/C UNITS	A/C TOTAL TONS	ELEC RATING (AMPS)
O	S	E	N	C	E	A	G	0	0	100

PRIMARY ROOF SYSTEM LAST REPLACED	ROOF TYPE	NO SQUARES	CONDITION RATING	SECONDARY ROOF SYSTEM LAST REPLACED	ROOF TYPE	NO SQUARES	CONDITION RATING
07/04/92	O	165	E	/ /		0	

REMARKS: 09/21/94 update

10 NOV 1994

BRAC 95 FACILITIES DATA INPUT WORKSHEET

BUILDINGS - FACILITY, CODE/SIZE/USE,COMPONENT

FACILITY NUMBER: 1611

CSA NUMBER: WHR2 SITE: WARNER SLFA: DDWC

INSTALLATION NAME: ROBINS AFB ROBINS PLFA: DDRE

FACILITY NAME: GENERAL PURPOSE STORAGE FAC I

BLDG OF FACILITY: B YEAR BUILT: 1992 SIZE: 10,800 SF

CATEGORY CODE:	STANDARD DESCRIPTION		SIZE	UNIT OF MEASURE	USER ID CODE
411	STORAGE GP INST		10,800	SF	

TYPE CONST	HISTORIC RATING	PLANNED EXCESS	HT (ft)	# STORIES	YEAR LAST IMPROVED	RESTRMS ADEQ	COMPLY W/ADA	CURRENT PLNT VAL
P	NA		21	1		N	N	765623

STRUCTURAL TYPE	STRUCTURAL MATERIAL	STRUCTURAL RATING	FLOOR FINISH	FLOOR MATERIAL	FLOOR RATING	FIRE SYSTEM TYPE	FIRE SYSTEM RATING	A/C #UNITS	A/C TOT TNS
O	S	E	N	C	E	A	G	NA	NA

ELECTRICAL PHASE	ELECTRICAL VOLTS	ELECTRICAL AMPS	PRIMARY ROOF SYSTEM LAST REPLACED	PRIMARY ROOF SYSTEM ROOF TYPE	PRIMARY ROOF SYSTEM # SQUARES	PRIMARY ROOF SYSTEM COND RATING	SECONDARY ROOF SYSTEM LAST REPLACED	SECONDARY ROOF SYSTEM ROOF TYPE	SECONDARY ROOF SYSTEM # SQ	SECONDARY ROOF SYSTEM COND RATG
3	120/208	100	7/4/92	O	165	E	NA	NA	NA	NA

COMMENTS:

PRIMARY ROOF: SS METAL

1 0 NOV 1994

09/22/94 BRAC-95 FACILITIES INFORMATION

FACILITY NUMBER: 1612

GSA NUMBER: UHHZ SITE: WARNER ROBINS SLFA: DDWG
INSTALLATION NAME: ROBINS AFB PLFA: DDRE

FACILITY NAME: GENERAL PURPOSE STORAGE FACI
BLDG OR FACILITY: B YEAR BUILT: 1992 SIZE: 10,800 UM: SF

CATEGORY CODE	STANDARD DESCRIPTION	SIZE	UNIT OF MEASURE	USER ID CODE
44220	STORAGE GP INST	10,800	SF	DEPOT
	TOTALS	10,800		

TYPE CONST	HISTORIC RATING	PLANNED EXCESS	HT(ft)	NO STORIES	YEAR LAST IMPROVED	RESTROOMS ADEQUATE	COMPLYS W/ADA	CURRENT PLANT VALUE
P	NA		21	1		N	N	$ 765,623

STRUCTURAL TYPE	STRUCTURAL MAT	STRUCTURAL RATING	FLOOR FIN	FLOOR MAT	FLOOR RATING	FIRE SYSTEM TYPE	FIRE SYSTEM RATING	NO A/C UNITS	A/C TOTAL TONS	ELEC RATING (AMPS)
O	S	E	N	C	E	A	G	0	0	100

PRIMARY ROOF SYSTEM LAST REPLACED	PRIMARY ROOF SYSTEM ROOF TYPE	PRIMARY ROOF SYSTEM NO SQUARES	PRIMARY ROOF SYSTEM CONDITION RATING	SECONDARY ROOF SYSTEM LAST REPLACED	SECONDARY ROOF SYSTEM ROOF TYPE	SECONDARY ROOF SYSTEM NO SQUARES	SECONDARY ROOF SYSTEM CONDITION RATING
07/04/92	O	165	E	/ /		0	

REMARKS: 09/21/94 update

BRAC 95 FACILITIES DATA INPUT WORKSHEET

BUILDINGS - FACILITY, CODE/SIZE/USE,COMPONENT

FACILITY NUMBER: 1612

SA NUMBER: [illegible] SITE: WARNER SLFA: DMC

INSTALLATION NAME: FORT INDIANTOWN GAP FORT INDIANTOWN PLFA: DMC

FACILITY NAME: GENERAL PURPOSE WARNER FACILITY

BLDG OF FACILITY: B YEAR BUILT: 1992 SIZE: 10800 SF

CATEGORY CODE:	STANDARD DESCRIPTION	SIZE	UNIT OF MEASURE	USER ID CODE
	STORAGE & SHOP	10800	SF	DEPOT

TYPE CONST	HISTORIC RATING	PLANNED EXCESS	HT (ft)	# STORIES	YEAR LAST IMPROVED	RESTRMS ADEQ	COMPLY W/ADA	CURRENT PLNT VAL
P	NA		21	1		N	N	765,623

STRUCTURAL TYPE	STRUCTURAL MATERIAL	STRUCTURAL RATING	FLOOR FINISH	FLOOR MATERIAL	FLOOR RATING	FIRE SYSTEM TYPE	FIRE SYSTEM RATING	A/C #UNITS	A/C TOT TNS
O	S	E	N	C	E	A	G	NA	NA

ELECTRICAL PHASE	ELECTRICAL VOLTS	ELECTRICAL AMPS	PRIMARY ROOF SYSTEM LAST REPLACED	PRIMARY ROOF SYSTEM ROOF TYPE	PRIMARY ROOF SYSTEM # SQUARES	PRIMARY ROOF SYSTEM COND RATING	SECONDARY ROOF SYSTEM LAST REPLACED	SECONDARY ROOF SYSTEM ROOF TYPE	SECONDARY ROOF SYSTEM # SQ	SECONDARY ROOF SYSTEM COND RATG
3	120/208	100	7/4/92	O	165	E	NA	NA	NA	NA

COMMENTS:

PRIMARY ROOF: SS METAL

• 0 NOV 1994

BRAC-95 FACILITIES INFORMATION

FACILITY NUMBER: 1613

GSA NUMBER: UHHZ SITE: WARNER ROBINS SLFA: DDWG
INSTALLATION NAME: ROBINS AFB PLFA: DDRE

FACILITY NAME: GEN PUR STORAGE FAC
BLDG OR FACILITY: B YEAR BUILT: 1992 SIZE: 10,800 UM: SF

CATEGORY CODE	STANDARD DESCRIPTION	SIZE	UNIT OF MEASURE	USER ID CODE
44220	STORAGE GP INST	10,800	SF	DEPOT
	TOTALS	10,800		

TYPE CONST	HISTORIC RATING	PLANNED EXCESS	HT(ft)	NO STORIES	YEAR LAST IMPROVED	RESTROOMS ADEQUATE	COMPLYS W/ADA	CURRENT PLANT VALUE
P	NA		21	1		N	N	$ 765,623

STRUCTURAL TYPE	STRUCTURAL MAT	STRUCTURAL RATING	FLOOR FIN	FLOOR MAT	FLOOR RATING	FIRE SYSTEM TYPE	FIRE SYSTEM RATING	NO A/C UNITS	A/C TOTAL TONS	ELEC RATING (AMPS)
O	S	E	N	C	E	A	G	0	0	100

PRIMARY ROOF SYSTEM LAST REPLACED	ROOF TYPE	NO SQUARES	CONDITION RATING	SECONDARY ROOF SYSTEM LAST REPLACED	ROOF TYPE	NO SQUARES	CONDITION RATING
07/04/92	O	165	E	/ /		0	

REMARKS: 09/21/94 update

7 NOV 1994

BRAC 95 FACILITIES DATA INPUT WORKSHEET

BUILDINGS - FACILITY, CODE/SIZE/USE,COMPONENT

FACILITY NUMBER: 1613

GSA NUMBER: WH42 SITE: WARNER ROBINS SLFA: ODBC

INSTALLATION NAME: ROBINS AFB PLFA: ODBC

FACILITY NAME: GENERAL PURPOSE STORAGE FAC

BLDG OF FACILITY: B YEAR BUILT: 1992 SIZE: 10,300 SF

CATEGORY CODE:	STANDARD DESCRIPTION	SIZE	UNIT OF MEASURE	USER ID CODE
[illegible]	STORAGE OPT INST	10,300	SF	[illegible]

TYPE CONST	HISTORIC RATING	PLANNED EXCESS	HT (ft)	# STORIES	YEAR LAST IMPROVED	RESTRMS ADEQ	COMPLY W/ADA	CURRENT PLNT VAL
2	NA		21	1		N	N	765,623

STRUCTURAL TYPE	STRUCTURAL MATERIAL	STRUCTURAL RATING	FLOOR FINISH	FLOOR MATERIAL	FLOOR RATING	FIRE SYSTEM TYPE	FIRE SYSTEM RATING	A/C #UNITS	A/C TOT TNS
O	S	E	N	C	E	A	G	NA	NA

ELECTRICAL PHASE	ELECTRICAL VOLTS	ELECTRICAL AMPS	PRIMARY ROOF SYSTEM LAST REPLACED	PRIMARY ROOF SYSTEM ROOF TYPE	PRIMARY ROOF SYSTEM # SQUARES	PRIMARY ROOF SYSTEM COND RATING	SECONDARY ROOF SYSTEM LAST REPLACED	SECONDARY ROOF SYSTEM ROOF TYPE	SECONDARY ROOF SYSTEM # SQ	SECONDARY ROOF SYSTEM COND RATG
3	120/208	100	7/14/02	O	165	E	NA	NA	NA	NA

COMMENTS:

PRIMARY ROOF SS. METAL

09/22/94

BRAC-95 FACILITIES INFORMATION

10 NOV 1994

FACILITY NUMBER: 1614

GSA NUMBER: UHHZ SITE: WARNER ROBINS SLFA: DDWG
INSTALLATION NAME: ROBINS AFB PLFA: DDRE

FACILITY NAME: GENERAL PURPOSE STORAGE FACI
BLDG OR FACILITY: B YEAR BUILT: 1992 SIZE: 10,800 UM: SF

CATEGORY CODE	STANDARD DESCRIPTION	SIZE	UNIT OF MEASURE	USER ID CODE
44220	STORAGE GP INST	10,800	SF	DEPOT
	TOTALS	10,800		

TYPE CONST	HISTORIC RATING	PLANNED EXCESS	HT(ft)	NO STORIES	YEAR LAST IMPROVED	RESTROOMS ADEQUATE	COMPLYS W/ADA	CURRENT PLANT VALUE
P	NA		21	1		N	N	$ 765,623

STRUCTURAL TYPE	STRUCTURAL MAT	STRUCTURAL RATING	FLOOR FIN	FLOOR MAT	FLOOR RATING	FIRE SYSTEM TYPE	FIRE SYSTEM RATING	NO A/C UNITS	A/C TOTAL TONS	ELEC RATING (AMPS)
O	S	E	N	C	E	A	G	0	0	100

PRIMARY ROOF SYSTEM LAST REPLACED	ROOF TYPE	NO SQUARES	CONDITION RATING	SECONDARY ROOF SYSTEM LAST REPLACED	ROOF TYPE	NO SQUARES	CONDITION RATING
07/04/92	O	165	E	/ /		0	

REMARKS: 09/21/94 update

10 NOV 1994

BRAC 95 FACILITIES DATA INPUT WORKSHEET

BUILDINGS - FACILITY, CODE/SIZE/USE,COMPONENT

FACILITY NUMBER: 1614

GSA NUMBER: [illegible]
INSTALLATION NAME: Robins AFB

SITE: Warner Robins

SLFA: DLA
PLFA: CORPS

FACILITY NAME: General Purpose Storage Fac
BLDG OF FACILITY: B

YEAR BUILT: 1992

SIZE: 10,800 SF

CATEGORY CODE:	STANDARD DESCRIPTION		SIZE	UNIT OF MEASURE	USER ID CODE
42220	Storage Fac		10800	SF	Depot

TYPE CONST	HISTORIC RATING	PLANNED EXCESS	HT (ft)	# STORIES	YEAR LAST IMPROVED	RESTRMS ADEQ	COMPLY W/ADA	CURRENT PLNT VAL
D	NA		21	1		N	N	765623

<--- STRUCTURAL --->			<--- FLOOR --->			<--- FIRE SYSTEM --->		<--- A/C --->	
TYPE	MATERIAL	RATING	FINISH	MATERIAL	RATING	TYPE	RATING	#UNITS	TOT TNS
C	S	E	N	C	E	A	G	NA	NA

<--- ELECTRICAL --->			<--- PRIMARY ROOF SYSTEM --->				<--- SECONDARY ROOF SYSTEM --->			
PHASE	VOLTS	AMPS	LAST REPLACED	ROOF TYPE	# SQUARES	COND RATING	LAST REPLACED	ROOF TYPE	# SQ	COND RATG
3	120/208	100	7/4/92	C	165	E	NA	NA	NA	NA

COMMENTS:

Primary Roof:	S.S. Metal								

09/23/94

BRAC-95 FACILITIES INFORMATION

FACILITY NUMBER: LOT75

GSA NUMBER: UHHZ SITE: WARNER ROBINS SLFA: DDWG
INSTALLATION NAME: ROBINS AFB PLFA: DDRE

FACILITY NAME: OPEN STORAGE
BLDG OR FACILITY: F YEAR BUILT: 1975 SIZE: 17,222 UM: SY

CATEGORY CODE	STANDARD DESCRIPTION	SIZE	UNIT OF MEASURE	USER ID CODE
45110	OPEN STR DEPOT	17,222	SY	DEPOT
	TOTALS	17,222		

FACILITY NUMBER: LOT21B

GSA NUMBER: UHHZ SITE: WARNER ROBINS SLFA: DDWG
INSTALLATION NAME: ROBINS AFB PLFA: DDRE

FACILITY NAME: OPEN STORAGE
BLDG OR FACILITY: F YEAR BUILT: 1953 SIZE: 8,760 UM: SY

CATEGORY CODE	STANDARD DESCRIPTION	SIZE	UNIT OF MEASURE	USER ID CODE
45110	OPEN STR DEPOT	8,760	SY	DEPOT
	TOTALS	8,760		

BRAC-95 FACILITIES INFORMATION

10 NOV 1994

FACILITY NUMBER: LOT32

GSA NUMBER: UHHZ SITE: WARNER ROBINS SLFA: DDWG
INSTALLATION NAME: ROBINS AFB PLFA: DDRE

FACILITY NAME: OPEN STORAGE
BLDG OR FACILITY: F YEAR BUILT: 1950 SIZE: 24,124 UM: SY

CATEGORY CODE	STANDARD DESCRIPTION	SIZE	UNIT OF MEASURE	USER ID CODE
45110	OPEN STR DEPOT	24,124	SY	DEPOT
	TOTALS	24,124		

BRAC-95 FACILITIES INFORMATION

10 NOV 1994

FACILITY NUMBER: LOT33

GSA NUMBER: UHHZ SITE: WARNER ROBINS SLFA: DDWG
INSTALLATION NAME: ROBINS AFB PLFA: DDRE

FACILITY NAME: OPEN STORAGE
BLDG OR FACILITY: F YEAR BUILT: 1950 SIZE: 10,170 UM: SY

CATEGORY CODE	STANDARD DESCRIPTION	SIZE	UNIT OF MEASURE	USER ID CODE
45110	OPEN STR DEPOT	10,170	SY	DEPOT
	TOTALS	10,170		

BRAC-95 FACILITIES INFORMATION

10 NOV 1994

FACILITY NUMBER: LOT35

GSA NUMBER: UHHZ SITE: WARNER ROBINS SLFA: DDWG
INSTALLATION NAME: ROBINS AFB PLFA: DDRE

FACILITY NAME: OPEN STORAGE
BLDG OR FACILITY: F YEAR BUILT: 1950 SIZE: 7,009 UM: SY

CATEGORY CODE	STANDARD DESCRIPTION	SIZE	UNIT OF MEASURE	USER ID CODE
45110	OPEN STR DEPOT	7,009	SY	DEPOT
	TOTALS	7,009		

09/23/94

BRAC-95 FACILITIES INFORMATION

FACILITY NUMBER: LOT45

GSA NUMBER: UHHZ SITE: WARNER ROBINS SLFA: DDWG
INSTALLATION NAME: ROBINS AFB PLFA: DDRE

FACILITY NAME: OPEN STORAGE
BLDG OR FACILITY: F YEAR BUILT: 1953 SIZE: 15,180 UM: SY

CATEGORY CODE	STANDARD DESCRIPTION	SIZE	UNIT OF MEASURE	USER ID CODE
45110	OPEN STR DEPOT	15,180	SY	DEPOT
	TOTALS	15,180		

0 NOV 1994

Activity: DDWG

Installation Number: UHHZ

ADMINISTRATIVE SPACE DATA

BRAC-95 (PART C)

GSA PROPERTY NUMBER	FACILITY NUMBER	OWNER	ACTIVITY (OCCUPANT)	NET AREA (OFFICE)	NET AREA (SPECIAL)	NET AREA (STORAGE)	NET AREA (TOTALS)	OFFICE EMPLOYEES	OFFICE ITINERANTS	STORAGE EMPLOYEES	STORAGE ITINERANTS	TENANTS OCCUPY/ REASON	RATIONALE FOR EXCEEDING AUTHORIZED SPACE
** FACILITY NUMBER . . . : 351													
UHHZ	351	D	DDWG	336	0	0	336	2	0	0	0	N	Manpower reduction due to VSIP/VERA
** Subtotal **													
				336	0	0	336	2	0	0	0		
** FACILITY NUMBER . . . : 364													
UHHZ	364	D	DDWG	705	0	0	705	4	0	0	0	N	Manpower reduction due to VSIP/VERA
** Subtotal **													
				705	0	0	705	4	0	0	0		
** FACILITY NUMBER . . . : 365													
UHHZ	365	D	DDWG	3582	0	86	3668	7	0	0	0	N	Manpower reduction due to VSIP/VERA
** Subtotal **													
				3582	0	86	3668	7	0	0	0		
** FACILITY NUMBER . . . : 366													
UHHZ	366	D	DDWG	3675	0	81	3756	20	0	0	0	N	Manpower reduction due to VSIP/VERA
** Subtotal **													
				3675	0	81	3756	20	0	0	0		
** FACILITY NUMBER . . . : 368													

Activity: DDWG

Installation Number: UHHZ

10 NOV

ADMINISTRATIVE SPACE DATA

BRAC-95 (PART C)

GSA PROPERTY NUMBER	FACILITY NUMBER	OWNER	ACTIVITY (OCCUPANT)	NET AREA (OFFICE)	NET AREA (SPECIAL)	NET AREA (STORAGE)	NET AREA (TOTALS)	OFFICE EMPLOYEES	OFFICE ITINERANTS	STORAGE EMPLOYEES	STORAGE ITINERANTS	TENANTS OCCUPY/ REASON	RATIONALE FOR EXCEEDING AUTHORIZED SPACE
UHHZ	641	D	DDWG	4059	1922	0	5981	35	0	0	0	N	Manpower reduction due to VSIP/VERA
** Subtotal **				4059	1922	0	5981	35	0	0	0		
*** Total ***				45420	7240	336	52996	250	0	0	0		

Activity: DDWG

Installation Number: UHHZ

0 NOV 1994

ADMINISTRATIVE SPACE DATA

BRAC-95 (PART C)

GSA PROPERTY NUMBER	FACILITY NUMBER	OWNER	ACTIVITY (OCCUPANT)	NET AREA (OFFICE)	NET AREA (SPECIAL)	NET AREA (STORAGE)	NET AREA (TOTALS)	OFFICE EMPLOYEES	OFFICE ITINERANTS	STORAGE EMPLOYEES	STORAGE ITINERANTS	TENANTS OCCUPY/ REASON	RATIONALE FOR EXCEEDING AUTHORIZED SPACE
UHHZ	368	D	DDWG	3213	0	0	3213	20	0	0	0	N	Manpower reduction due to VSIP/VERA
** Subtotal **													
				3213	0	0	3213	20	0	0	0		
** FACILITY NUMBER . . . : 376													
UHHZ	376	D	DDWG	13084	0	0	13084	68	0	0	0	N	dsac-2332sf office,1725 sf special,9emp.
UHHZ	376	D	DSAC	2332	1725	0	4057	9	0	0	0	N	Manpower reduction due to VSIP/VERA
** Subtotal **													
				15416	1725	0	17141	77	0	0	0		
** FACILITY NUMBER . . . : 380													
UHHZ	380	D	DDWG	1820	0	0	1820	8	0	0	0	N	Manpower reduction due to VSIP/VERA
** Subtotal **													
				1820	0	0	1820	8	0	0	0		
** FACILITY NUMBER . . . : 385													
UHHZ	385	D	DDWG	12614	3593	169	16376	77	0	0	0	N	Manpower reduction due to VSIP/VERA
** Subtotal **													
				12614	3593	169	16376	77	0	0	0		
** FACILITY NUMBER . . . : 641													

10 NOV 1994

BRAC 95 FACILITIES DATA INPUT WORKSHEET

BUILDINGS - SHEET 2 - ADMINISTRATIVE SPACE

FACILITY NUMBER: 351

GSA NUMBER: [illegible]
INSTALLATION NAME: [illegible]

SITE: W/R

SLFA: DDW-G
PLFA: DDRE

FACILITY NAME: GEN. PURP. STR. FAC.
BLDG OF FACILITY: B

SIZE: 104,267

ACTIVITY	<------NET USEABLE------> OFF	SPEC	STOR	# EMP OFF	# ITIN OFF	# EMP STOR	# ITIN STOR	TEN (Y/N)
DDW/G	336.0	Ø	Ø	2	Ø	Ø	Ø	N

ACTIVITY	TYPE TEN AGMT	AUTH DIFF

REMARKS:

BRAC 95 FACILITIES DATA INPUT WORKSHEET

10 NOV 1994

BUILDINGS - SHEET 2 - ADMINISTRATIVE SPACE

FACILITY NUMBER: 364

GSA NUMBER: UHHZ

INSTALLATION NAME: ROBINS AFB

SITE: W/R

SLFA: DDWG

PLFA: DDCB

FACILITY NAME: GEN. PURD. STR. FAC.

BLDG OF FACILITY: B

SIZE: 51,200 SF

ACTIVITY	<------NET USEABLE------> OFF	SPEC	STOR	# EMP OFF	# ITIN OFF	# EMP STOR	# ITIN STOR	TEN (Y/N)
DDWG	705.4	Ø	Ø	.4	Ø	Ø	Ø	U

ACTIVITY	TYPE TEN AGMT	AUTH DIFF

REMARKS:

BRAC 95 FACILITIES DATA INPUT WORKSHEET 10 NOV 1994

BUILDINGS - SHEET 2 - ADMINISTRATIVE SPACE

FACILITY NUMBER: 365

GSA NUMBER: UHHZ
INSTALLATION NAME: Robins AFB

SITE: Warner Robins

SLFA: DDWC
PLFA: DDRE

FACILITY NAME: General Purpose Storage Fac.
BLDG OF FACILITY: B

SIZE: 152,308 SF

ACTIVITY	<------NET USEABLE------> OFF	SPEC	STOR	# EMP OFF	# ITIN OFF	# EMP STOR	# ITIN STOR	TEN (Y/N)
DDWG	3,582.4	Ø	85.7 SF	.7	Ø	Ø	Ø	Y

ACTIVITY	TYPE TEN AGMT	AUTH DIFF

REMARKS:

BRAC 95 FACILITIES DATA INPUT WORKSHEET 10 NOV 1994

BUILDINGS - SHEET 2 - ADMINISTRATIVE SPACE

FACILITY NUMBER: 366

GSA NUMBER: UHLZ
INSTALLATION NAME: ROBINS AFB

SITE: W/R

SLFA: DDWG
PLFA: DDRE

FACILITY NAME: GEN. PURD. STG. FAC.
BLDG OF FACILITY: B

SIZE: 157,656 SF

ACTIVITY	<------NET USEABLE------> OFF	SPEC	STOR	# EMP OFF	# ITIN OFF	# EMP STOR	# ITIN STOR	TEN (Y/N)
DDWG	3675.3	Ø	81.3 SF	20	Ø	Ø	Ø	N

ACTIVITY	TYPE TEN AGMT	AUTH DIFF

REMARKS:

BRAC 95 FACILITIES DATA INPUT WORKSHEET

BUILDINGS - SHEET 2 - ADMINISTRATIVE SPACE

FACILITY NUMBER: 368

GSA NUMBER: UHHZ

INSTALLATION NAME: Rodney AFB

SITE: WR

SLFA: DDWG

PLFA: DDRE

FACILITY NAME: Gen Purp. Str Fac.

BLDG OF FACILITY: B

SIZE: 320,250 SF

ACTIVITY	<------NET USEABLE------> OFF	SPEC	STOR	# EMP OFF	# ITIN OFF	# EMP STOR	# ITIN STOR	TEN (Y/N)
DDWG	3,213.1	Ø	Ø	20	C	C	C	

ACTIVITY	TYPE TEN AGMT	AUTH DIFF

REMARKS:

BRAC 95 FACILITIES DATA INPUT WORKSHEET

BUILDINGS - SHEET 2 - ADMINISTRATIVE SPACE

FACILITY NUMBER: 376

GSA NUMBER: JHHZ
INSTALLATION NAME: Robins AFB

SITE: W/R

SLFA: DDWG
PLFA: DDRE

FACILITY NAME: Shipping/Receiving Fac
BLDG OF FACILITY: B

SIZE: 400,000 SF

ACTIVITY	<------NET USEABLE------> OFF	SPEC	STOR	# EMP OFF	# ITIN OFF	# EMP STOR	# ITIN STOR	TEN (Y/N)
DDWG	13,084.3	Ø	Ø	68	Ø	Ø	Ø	N
DSAC	2,332.1 SF	1724.6 SF	Ø	9	Ø	Ø	Ø	N

ACTIVITY	TYPE TEN AGMT	AUTH DIFF

REMARKS:

10 NOV 1994

BRAC 95 FACILITIES DATA INPUT WORKSHEET

BUILDINGS - SHEET 2 - ADMINISTRATIVE SPACE

FACILITY NUMBER: 380

GSA NUMBER: UHHZ
INSTALLATION NAME: Robins AFB

SITE: W.R.

SLFA: DDWG
PLFA: DDRE

FACILITY NAME: Gen. Purd. Str. Fac.
BLDG OF FACILITY: B

SIZE: 564,667 SF

ACTIVITY	<------NET USEABLE------> OFF	SPEC	STOR	# EMP OFF	# ITIN OFF	# EMP STOR	# ITIN STOR	TEN (Y/N)
DDWG	1,870 SF	Ø	Ø	8	Ø	Ø	Ø	N

ACTIVITY	TYPE TEN AGMT	AUTH DIFF

REMARKS:

10 NOV 1994

BRAC 95 FACILITIES DATA INPUT WORKSHEET

BUILDINGS - SHEET 2 - ADMINISTRATIVE SPACE

FACILITY NUMBER: 385

GSA NUMBER: UHH7
INSTALLATION NAME: ROBINS AFB

SITE: N/A

SLFA: DDWG
PLFA: DDCE

FACILITY NAME: GEN PURP STR FAC
BLDG OF FACILITY: B

SIZE: 651,000 SF

ACTIVITY	<------NET USEABLE------> OFF	SPEC	STOR	# EMP OFF	# ITIN OFF	# EMP STOR	# ITIN STOR	TEN (Y/N)
DDWG	12,613.7	3,592.7	168.7 SF	.77	0	0	0	

ACTIVITY	TYPE TEN AGMT	AUTH DIFF

REMARKS:

10 NOV 1994

BRAC 95 FACILITIES DATA INPUT WORKSHEET

BUILDINGS - SHEET 2 - ADMINISTRATIVE SPACE

FACILITY NUMBER: 641

GSA NUMBER: UHHZ

INSTALLATION NAME: ROBINS AFB

SITE: WR

SLFA: DDWG

PLFA: DDRE

FACILITY NAME: AIRCRAFT PARTS STORAGE

BLDG OF FACILITY: B

SIZE: 305,739 SF

ACTIVITY	<------NET USEABLE------> OFF	SPEC	STOR	# EMP OFF	# ITIN OFF	# EMP STOR	# ITIN STOR	TEN (Y/N)
DDWG	4,053.60	1,921.6 SF	0	.35	0	0	0	N

ACTIVITY	TYPE TEN AGMT	AUTH DIFF

REMARKS:

10 NOV 1994

10 NOV 1994

Activity: DDWG Installation Number: UHHZ

INSTALLATION UTILITY/INFRASTRUCTURE DATA

BRAC-95 (PART D)

GSA PROPERTY NUMBER	FACILITY NUMBER	INSTALLATION SYSTEM TYPE	SYSTEM CAPACITY	PEAK USAGE	UM	25 % INCR	50 % INCR	100% INCR	REMARKS
UHHZ	RAFB	ELECTRICAL POWER	72	53	MW	Y	N	N	GA PWR EMERGENCY GENERATOR ON LINE 06/01/95-144MW CAPACITY, LOCATED ADJACENT TO LOT 75.
UHHZ		NATURAL GAS SYSTEM	22	6	MC	Y	Y	N	PER REAL PROPERTY RECORDS 09/30/94.
UHHZ		PARKING	25,127	15,076	EA	Y	N	N	PER REAL PROPERTY RECORDS 09/30/94.
UHHZ		SEWAGE SYSTEM	3	2	MG	Y	N	N	per Real Records Property 09/30/94.
UHHZ		STEAM FROM HEAT PLANT	528	401	MB	N	N	N	PER REAL PROPERTY RECORDS 09/30/94.
UHHZ		WATER SYSTEM	8	4	MG	Y	Y	N	per Real Property Records 09/30/94.

11 NOV 1994 User Host.
7

BRAC 95 FACILITIES DATA INPUT WORKSHEET

FACILITIES - INSTALLATION UTILITY/INFRASTRUCTURE

FACILITY NUMBER: UHHZ

GSA NUMBER: UHHZ
INSTALLATION NAME: ROBINS AFB

SITE: WARNER ROBINS

SLFA: DDWC
PLFA: DDRE

FACILITY NAME: RSFB
BLDG OF FACILITY: F

YEAR BUILT: 1943

SIZE: —

	CATEGORY CODE:	STANDARD DESCRIPTION	SIZE	UNIT OF MEASURE	USER ID CODE
ELEC	89113	SUB/SWIT STA BD.		MW/M	JOINT
ENERGY	89225	GAS STA.		MCF/D	JOINT
WATER	89141	WTR SUPPL TRT SUB		MG/D	JOINT
SEWER	89131	SEW/WST WTR TRT		MG/D	JOINT
SOILD	—	—			—
PARK		INSTALLATION PARKING		A.S. NOTE:	JOINT
ROADS		INSTALLATION ROADS		MILE	JOINT

INSTALLATION SYSTEM TYPE		CAPACITY	U/M	PEAK USAGE	INCREASE POTENTIAL 25%	50%	100%
ELEC	SUBSTATIONS	72 MW	MW/M	52.6MW	Y	N	N
ENERGY	NATURAL GAS	22 MCF/D	MCF/D	6.4MCF/D	Y	Y	N
WATER	WATER	7.768 MG/D	MG/D	3.573MG/D	Y	Y	N
SEWER	SEWAGE	3 MG/D	MG/D	2.4MG/D	Y	N	N
SOILD	—	—	—				
PARK	PARKING	25 177	1 ---		Y	Y	Y

COMMENTS:

PARKING AND ROAD AVAILABILITY ASSESSED FOR 820 (100%) DDWC PERSONNEL

104-447-8946

1 0 NOV 1994

BRAC 95 FACILITIES DATA INPUT WORKSHEET

FACILITIES - INSTALLATION UTILITY/INFRASTRUCTURE

FACILITY NUMBER: UHHZ

CSA NUMBER: UHHZ
INSTALLATION NAME: ROBINS AFB

SITE: WARNER ROBINS

SLFA: DDWC
PLFA: DDRE

FACILITY NAME: RAFB
BLDG OF FACILITY: F

YEAR BUILT: 1943

SIZE: —

	CATEGORY CODE:	STANDARD DESCRIPTION		SIZE	UNIT OF MEASURE	USER ID CODE
ELEC	—					—
ENERGY	89121	HTG P-T-R USE			MBTUH	JOINT
WATER	—					—
SEWER	—					—
SOILD	—					—
PARK						

INSTALLATION SYSTEM TYPE		CAPACITY	U/M	PEAK USAGE	INCREASE POTENTIAL 25%	50%	100%
ELEC	—				—	—	—
ENERGY	STEAM	528 MBTUH	MBTUH	401	N	N	N
WATER	—				—	—	—
SEWER	—				—	—	—
SOILD	—				—	—	—
PARK	—				—	—	—

COMMENTS:

INSTALLATION WORKHEET
Robins AFB, GA

PURPOSE: Document answer to question II.3.A.3

SOURCE: Roy Locke, 653 CES/CEOE, Robins AFB, DSN 468-6341, Historical data, AFR 91-5 , GA Power. We have 30 electrical services to the base. Of these, 2-GA Power substations provide the main base with its power. The other services fed specific loads on the north, south, and west outskirts of the base. One other GA Power substation feeds the PAVE PAWS complex. For this question, only the 2-GA Power substations are considered.

METHOD: Capacity was determined from information from GA Power. Each substation has 40 MVA capacity transformers for a total of 2-40 (80) MVA. With a power factor of 90 percent at both substations, our capacity is 80 X .9 = 72 MW. Peak demand was determined from last year's records as 28.2 MW and 24.4 MW respectively. Since we have ability to transfer load from one substation to another, these usages were added together to produce our total peak usage of 52.6 MW.

CONCLUSION: Currently we use 73% of our capacity of 72 MW.

I certify that the above information is accurate and complete to the best of my knowledge and belief.

Installation Preparer: (Signature)[redacted] Date: 9 JUN 94

653 CES/CEOE

I certify that the above information is accurate and complete to the best of my knowledge and belief.

MAJCOM Reviewer: (Signature)_____ Date:_____

INSTALLATION WORKHEET
Robins AFB, GA

PURPOSE: Document answer to question II.3.A.4

SOURCE: Roy Locke, 653 CES/CEOE, Robins AFB, DSN 468-6341, Robins AFB data provided by two suppliers and historical bills. Bills are stored in 653 CES/CEOE.

METHOD: Capacity of 22 MCF per day was derived from information supplied by City of Warner Robins Utility Department and Atlanta Gas & Light . The peak usage period was determined by looking at the usage records, square footage changes on the base, and heating degree day (HDD) changes. From this information, it was determined that January 1994 was the peak usage month. Flow records from both utilites for this month indicate that the MDQ for our interruptable gas was 5.59 MCF per day. The firm load MDQ was determined by averaging the monthly consumption on a daily bais and adding 10 percent. The firm MDQ was .847 MCF per day. This provides a total peak usage of 6.4 MCF per day.

CONCLUSION: Currently we use 29% of our capacity of 22 MCF per day.

I certify that the above information is accurate and complete to the best of my knowledge and belief.

Installation Preparer: (Signature) [redacted] Date: 9 JUN 94

653 CES/CEOE

I certify that the above information is accurate and complete to the best of my knowledge and belief.

MAJCOM Reviewer: (Signature)_____ Date:_____

1 0 NOV

INSTALLATION WORKHEET
Robins AFB, GA

PURPOSE: Document answer to question II.3.A.1

SOURCE: Roy Locke, DSN 468-6341, 653 CES/CEOE, Robins AFB AF Form 1461 and supporting water pump flow data. Historical data stored at water plant with monthly summaries stored in 653 CES/CEOE.

METHOD: Capacity was determined by adding the design flow of each operating well. Maximum usage was extracted from Water Utility Operating Log, AF From 1461. The 3 peak usage months were selected and divided by the number of days in the months. Maximum usage is 3.573 MG/D

CONCLUSION: Currently our average maximum usage is 46% of our capacity of 7.768 MG/D.

I certify that the above information is accurate and complete to the best of my knowledge and belief.

Installation Preparer: (Signature)[redacted] Date: 8 JUN 94

653 CES/CEOE

I certify that the above information is accurate and complete to the best of my knowledge and belief.

MAJCOM Reviewer: (Signature)_____ Date:_____

10 NOV 1994

INSTALLATION WORKHEET
Robins AFB, GA

PURPOSE: Document answer to question II.3.A.2

SOURCE: Roy Locke, DSN 468-6341, 653 CES/CEOE, Robins AFB AF Form 1462, Water Pollution Control Utiliy Operating Log (General), 1993; and Plant Operation and Maintenance Manual. Historical data is stored in Sewage Plant with monthly summaries stored in 653 CES/CEOE.

METHOD: Capacity was based on plant design flow of 3.0 Million gallons/day (MG/D). Maximum usage was determined by averaging the 3 peak usage months by the number of days in the months. Maximum usage is 2.4 MG/D.

CONCLUSION: Currently our average maximum usage is 80% of our capacity of 3.0 MG/D.

I certify that the above information is accurate and complete to the best of my knowledge and belief.

Installation Preparer: (Signature) [redacted] 8 JUN 94

653 CES/CEOE

I certify that the above information is accurate and complete to the best of my knowledge and belief.

MAJCOM Reviewer: (Signature)_____ Date:_____

10 NOV 1994

INSTALLATION WORKHEET
Robins AFB, GA

PURPOSE: Document answer to question II.3.A.5

SOURCE: Roy Locke, 653 CES/CEOE, Robins AFB, DSN 468-6341, Robins AFB information taken from central steam plants survey and boiler logs. Boiler logs are stored at the steam plan and 653 CES/CEOE.

METHOD: Capacity was derived by multiplying capacity of boilers times 1,005 BTU/lbs/hour (525,000 lbs/hr x 1,005 BTU/lb/hr / 1×10^6 MBTU/BTU) for 528 MBTUH. Current usage was determined by averaging the highest 3 month usage on an hourly basis. Maximum usage is 401 MBTUH.

CONCLUSION: Currently our maximum usage is 76% of total capacity of 528 MBTUH.

I certify that the above information is accurate and complete to the best of my knowledge and belief.

Installation Preparer: (Signature) [redacted] Date: 8 JUN 94

[redacted]
653 CES/CE[redacted]

I certify that the above information is accurate and complete to the best of my knowledge and belief.

MAJCOM Reviewer: (Signature)_____ Date:_____

(II.2.I) - What type and how many operational aircraft arresting systems are on each runway described above?

1. **BAK 9 - 2 each**
2. **BAK 12/14 - 1 each**

(II.2.J) - Are there any critical features relative to the airfield pavement system that limit its capacity?

No.

3. Utility Systems

(II.3.A) - For the following categories, show the system capacity and percent current usage

(II.3.A.1) -- Water: 7.768 million gallons/day (MG/D) 46 % current usage

(II.3.A.2) -- Sewage: 3.0 MG/D 80 % current usage

(II.3.A.3) -- Electrical distribution: 72 million watts per hour (MW/H) 73 % current usage

(II.3.A.4) -- Natural gas: 22 million cubic feet (MCF) per day 29 % current usage

(II.3.A.5) -- High temperature water/steam generation/distribution: 528 million British thermal units per hour (MBTUH) 76 % current usage

10 NOV 1994

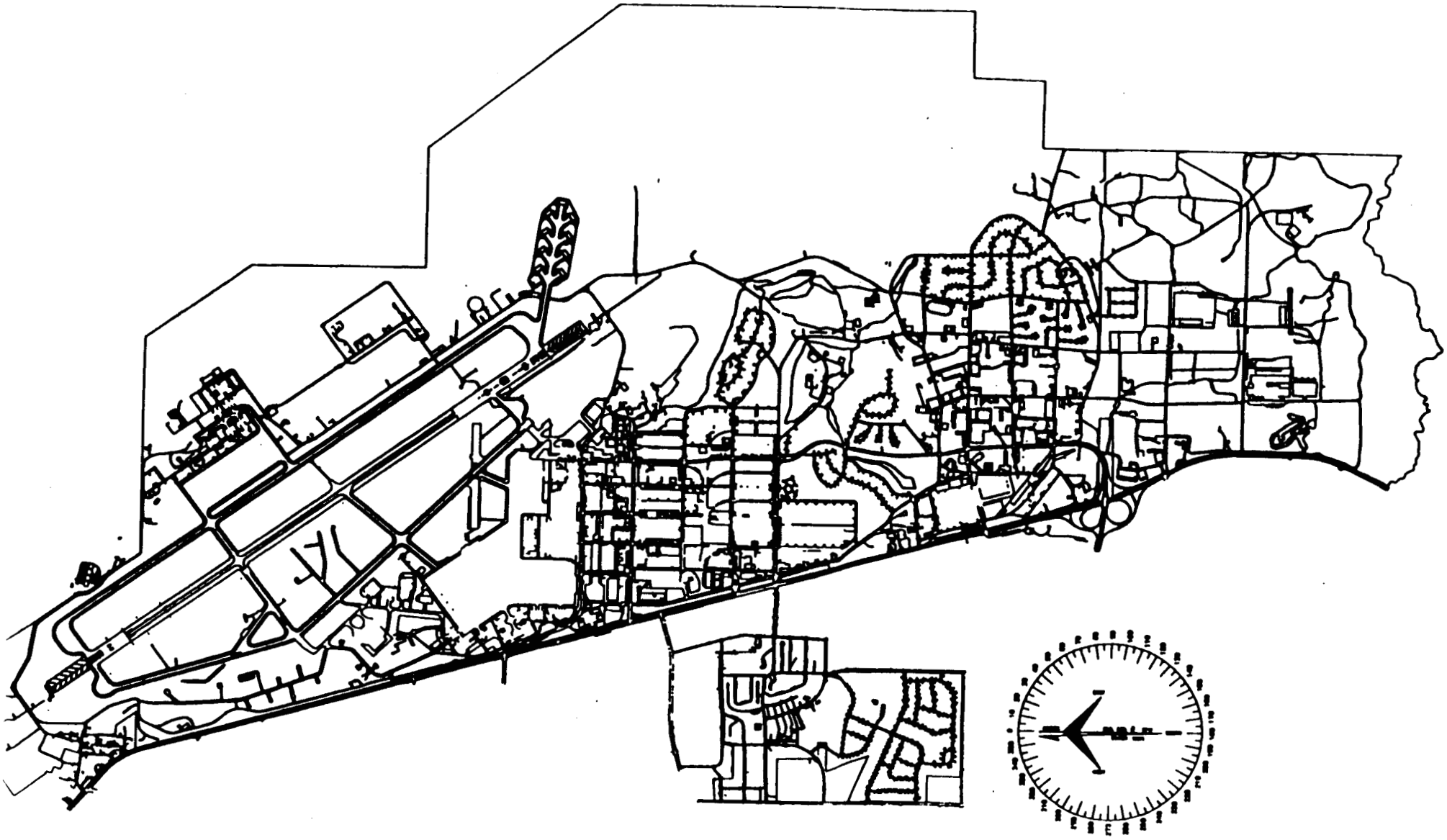

ROBINS AFB, GA

1" = 3000'

Activity: DDWG Installation Number: UHHZ

10 NOV 1994

COMMUNITY UTILITY SUPPORT DATA

BRAC-95 (PART E)

GSA PROPERTY NUMBER	INSTALLATION SYSTEM TYPE	25 % INCR	50 % INCR	100% INCR	REMARKS
UHHZ	ELECTRICAL	Y	Y	Y	GA PWR EMERGENCY GENERATOR ON LINE 06/01/95-144MW CAPACITY, LOCATED ADJACENT TO LOT 75.
UHHZ	ENERGY	Y	Y	Y	AVAILABLE IN INDUSTRIAL QUANTITIES ON BOTH A FIRM AND AN INTERRUPTIBLE BASIS.
UHHZ	SEWAGE DISPOSAL	Y	Y	N	CURRENT SYSTEMS ON LINE HAVE 36% EXCESS CAPACITY. 5 MGD EXPANSION IS IN DESIGN.
UHHZ	SOLID WASTE DISPOSAL	Y	Y	Y	HOUSTON COUNTY OPERATES A SUB TITLE "D" LANDFILL.
UHHZ	WATER SYSTEM	Y	N	N	CURRENT SYSTEMS ON LINE HAVE 34% EXCESS CAPACITY.

10 NOV

To: S. Craig Ranger
From: Tim Martin, Executive Director
Houston County Development Authority
Re: ADD Menu, "ADD Community Report Data", #8, Questions IV.A.27.a-e.
Date: October 3, 1994

In summary, Houston County evidences a superb ability to accommodate an increased population due to activity increases at Robins Air Force Base. Specifically, Houston County has an outstanding ability to support growth in the follow areas:

IV.A.27.a.

Electrical Demands - Houston County and its municipalities are a part of the Integrated Transmission Systems (ITS) agreement among the state's major power suppliers, all transmission lines and sub stations throughout Georgia are operated and maintained as one system. Reserve capacity is presently in excess of 30% and is projected to remain greater than 20% throughout the 1990's.

The sources of electrical generation are very significant: the State's two nuclear plants currently produce 12.4% of the State's electricity. Long-term continuity is further assured by the fact that coal, the nation's major energy resource, now produces 82.6% of total electricity, compared to 51% for the rest of the nation. The state's advantageous position becomes particularly apparent regarding oil. Georgia generates less than 1% of its electricity from oil, strikingly below the 9% U.S. usage. Completing the picture, hydroelectric sources produce 3.7% and natural gas 0.4%.

IV.A.27.b.

Energy Demands (Oil/Gas/Coal/Etc.) - available in industrial quantities on both a firm and an interruptible basis.

10 NOV 1994

IV.A.27.c.

Water Demands - Houston County and its three incorporated municipalities of Houston have the following capacities:

Houston County:

(Operates several separate systems for different parts of the county - 14 deep wells.)

Hayneville System: plant capacity - 230,400 gpd
consumption - 58,000 gpd average
101,000 gpd maximum
elevated storage capacity: 100,000 gals.
source: 2 deep wells
pumping capacity: 200 gpm

Feagin Mill System: plant capacity - 11,520,000 gpd
consumption - 2,990,000 gpd average
4,624,000 gpd maximum
elevated storage capacity: 2,475,000 gals.
source: 9 deep wells
pumping capacity: 1,350 gpm

Elko System: plant capacity - 129,600 gpd
consumption - 10,000 gpd average
73,000 gpd maximum
elevated storage capacity: 60,000 gals.
source:1 deep well
pumping capacity: 90 gpm

Hendersonville System: plant capacity - 504,000 gpd
consumption - 75,000 gpd average
216,000 gpd maximum
elevated storage capacity: 100,000
source: 2 deep wells
pumping capacity: 145 gpm

Centerville: plant capacity: 1,000,000 gpd
consumption: 500,000 gpd average
550,000 gpd maximum
elevated storage capacity: 650,000 gals.
source: 2 deep wells
pumping capacity: 1,500 gpm

10 NOV 1994

Perry:	plant capacity: 5,500,000 gpd consumption: 1,800,000 gpd average 3,300,000 gpd maximum storage capacity: 2,000,000 gals source: 5 deep wells pumping capacity: 5,250 gpm
Warner Robins:	plant capacity: 16,500,000 gpd consumption: 6,500,000 gpd average 10,959,000 gpd maximum storage capacity: 3,150,000 gals source: 16 deep wells pumping capacity: 12,083 gpm

IV.A.27.d.

Sewage Treatment Demands - The three incorporated municipalities in Houston County have the following capacity.

Centerville - Plant capacity: 9,000,000 gpd
Plant load: 5,800,000 gpd
Treated at Warner Robins
Primary and secondary treatment plant

Perry - Plant capacity: 3,000,000 gpd
Plant load: 1,800,000 gpd
Primary and secondary treatment plant

Warner Robins - Plant capacity: 9,000,000 gpd
Plant load: 5,800,000 gpd
Primary and secondary treatment plant

IV.A.27.e.

Solid Waste disposal demands - Houston County operates a sub title "D" landfill. It's projected life is thirty years. Adjacent available land is being pursued which would extend the life of the landfill even further.

NOV 1994

10/05/94

Activity: DDWG Installation Number: UHHZ

FACILITY DEFICIENCIES (BMAR) DATA

[ALL APPROVED AND NOT APPROVED ITEMS]
BRAC-95 (PART B)

FACILITY NUMBER	SERIAL NUMBER	DESCRIPTION	PLFA APPROVED	ACCOMPLISH YEAR	REPAIR COST	MAINTENANCE COST	CONSTRUCTION COST	DESIGN COST	DEMOLITION COST	TOTAL COST	REMARKS
** FACILITY NUMBER....: 1611											
1611	0000155	PAINT EXT	N		671	0	0	0	0	671	PWC INSPECTION 07/30/94 PENDING SLFA REVIEW
1611	0000154	PAINT EXT	N		759	0	0	0	0	759	PWC INSPECTION 07/30/94 PENDING SLFA REVIEW
** Subtotal **					1430	0	0	0	0	1430	
** FACILITY NUMBER....: 1612											
1612	0000152	PAINT EXT	N		759	0	0	0	0	759	PWC INSPECTION 07/30/94 PENDING SLFA REVIEW
1612	0000153	PAINT EXT	N		671	0	0	0	0	671	PWC INSPECTION 07/30/94 PENDING SLFA REVIEW
** Subtotal **					1430	0	0	0	0	1430	
** FACILITY NUMBER....: 1613											
1613	0000156	PAINT EXT	N		671	0	0	0	0	671	PWC INSPECTION 07/30/94 PENDING SLFA REVIEW
1613	0000157	PAINT EXT	N		759	0	0	0	0	759	PWC INSPECTION 07/30/94 PENDING SLFA REVIEW

Activity: DDWG Installation Number: UHHZ

FACILITY DEFICIENCIES (BMAR) DATA

[ALL APPROVED AND NOT APPROVED ITEMS]
BRAC-95 (PART B)

FACILITY NUMBER	SERIAL NUMBER	DESCRIPTION	PLFA APPROVED	ACCOMPLISH YEAR	REPAIR COST	MAINTENANCE COST	CONSTRUCTION COST	DESIGN COST	DEMOLITION COST	TOTAL COST	REMARKS
** Subtotal **											
					1430	0	0	0	0	1430	
** FACILITY NUMBER....: 1614											
1614	0000158	PAINT EXT	N		671	0	0	0	0	671	PWC INSPECTION 07/30/94 PENDING SLFA REVIEW
1614	0000159	PAINT EXT	N		759	0	0	0	0	759	PWC INSPECTION 07/30/94 PENDING SLFA REVIEW
** Subtotal **											
					1430	0	0	0	0	1430	
** FACILITY NUMBER....: 333											
333	1200023	PAINT INT	N		68494	0	0	0	0	68494	PWC INSPECTION 07/07/94 PENDING SLFA REVIEW
333	1200021	PAINT EXT	N		48371	0	0	0	0	48371	PWC INSPECTION 07/07/94 PENDING SLFA REVIEW
333	1200020	PAINT INT	N		55218	0	0	0	0	55218	PWC INSPECTION 07/07/94 PENDING SLFA REVIEW
333	1200024	WALL EXT RPR	N		20547	0	0	0	9355	29902	PWC INSPECTION 07/07/94 PENDING SLFA REVIEW
333	1200022	PAINT INT	N		86385	0	0	0	0	86385	PWC INSPECTION 07/07/94 PENDING SLFA REVIEW

Activity: DDWG Installation Number: UHHZ

FACILITY DEFICIENCIES (BMAR) DATA

[ALL APPROVED AND NOT APPROVED ITEMS]
BRAC-95 (PART B)

FACILITY NUMBER	SERIAL NUMBER	DESCRIPTION	PLFA APPROVED	ACCOMPLISH YEAR	REPAIR COST	MAINTENANCE COST	CONSTRUCTION COST	DESIGN COST	DEMOLITION COST	TOTAL COST	REMARKS
333	0000215	ROOF RPL (ACT)	Y	1995	80000	0	0	0	0	80000	PWC INSPECTION 07/07/94;653RI CES DESIGN COMPLETE
333	0000216	FLOOR CONCRETE RPL (ACT)	Y	1995	186000	0	0	0	0	186000	PWC INSPECTION 07/07/94;653RI CES DESIGN COMPLETE
** Subtotal **					545015	0	0	0	9355	554370	
** FACILITY NUMBER....: 340											
340	2200027	PAINT INT	N		44773	0	0	0	0	44773	PWC INSPECTION 07/26/94 PENDING SLFA REVIEW
340	2200213	PAINT EXT	N		4395	0	0	0	0	4395	PWC INSPECTION 07/26/94 PENDING SLFA REVIEW
340	2200026	PAINT INT	N		51701	0	0	0	0	51701	PWC INSPECTION 07/26/94 PENDING SLFA REVIEW
340	2200028	PAINT INT	N		52142	0	0	0	0	52142	PWC INSPECTION 07/26/94 PENDING SLFA REVIEW
340	2200041	VENT EXHST FAN RPL	N		43652	0	0	0	5291	48943	PWC INSPECTION 07/26/94 PENDING SLFA REVIEW
340	2200040	PLUMBING H/W RPL	N		4402	0	0	0	179	4581	PWC INSPECTION 07/26/94 PENDING SLFA REVIEW
340	2200011	WALL EXT RPR	N		4440	0	0	0	208	4648	PWC INSPECTION 07/26/94 PENDING SLFA REVIEW

FACILITY DEFICIENCIES (BMAR) DATA

[ALL APPROVED AND NOT APPROVED ITEMS]
BRAC-95 (PART B)

FACILITY NUMBER	SERIAL NUMBER	DESCRIPTION	PLFA APPROVED	ACCOMPLISH YEAR	REPAIR COST	MAINTENANCE COST	CONSTRUCTION COST	DESIGN COST	DEMOLITION COST	TOTAL COST	REMARKS
340	2200054	REFRIGERATION RPL (ACT)	Y	1995	4343000	0	0	0	0	4343000	CONTRACT AWARDED 09/30/94 PENDING SLFA REVIEW
340	2200070	FLOOR RPRS (ACT)	Y	1995	136000	0	0	0	0	136000	CONTRACT AWARDED 09/30/94
** Subtotal **					4684505	0	0	0	5678	4690183	
** FACILITY NUMBER....: 341											
341	1210020	ELECT LIGHTING RPL	N		1235	0	0	0	210	1445	PWC INSPECTION 07/24/94 PENDING SLFA REVIEW
341	1200013	PLUMBING FIXTURE RPL	N		3034	0	0	0	154	3188	PWC INSPECTION 07/24/94 PENDING SLFA REVIEW
341	1200116	ROOF RPL	N		8553	0	0	0	1860	10413	PWC INSPECTION 07/07/94 PENDING SLFA REVIEW
341	1200117	WALL EXT RPR	N		4901	0	0	0	416	5317	PWC INSPECTION 07/07/94 PENDING SLFA REVIEW
341	1300123	STRUCT BEAM RPR	N		2468	0	0	0	404	2872	PWC INSPECTION 07/07/94 PENDING SLFA REVIEW
341	1200118	DOORS EXT RPL	N		2376	0	0	0	42	2418	PWC INSPECTION 07/07/94 PENDING SLFA REVIEW
341	1300119	DOORS INT RPL	N		975	0	0	0	10	985	PWC INSPECTION 07/07/94 PENDING SLFA REVIEW

Activity: DDWG Installation Number: UHHZ

FACILITY DEFICIENCIES (BMAR) DATA

[ALL APPROVED AND NOT APPROVED ITEMS]
BRAC-95 (PART B)

FACILITY NUMBER	SERIAL NUMBER	DESCRIPTION	PLFA APPROVED	ACCOMPLISH YEAR	REPAIR COST	MAINTENANCE COST	CONSTRUCTION COST	DESIGN COST	DEMOLITION COST	TOTAL COST	REMARKS
341	1200120	PAINT EXT	N		2897	0	0	0	0	2897	PWC INSPECTION 07/07/94 PENDING SLFA REVIEW
341	1300122	FLOOR TILE RPL	N		3670	0	0	0	229	3899	PWC INSPECTION 07/07/94 PENDING SLFA REVIEW
341	1300121	CEILING TILE RPL	N		2226	0	0	0	1758	3984	PWC INSPECTION 07/07/94 PENDING SLFA REVIEW
341	1200115	PAINT INT	N		7133	0	0	0	0	7133	PWC INSPECTION 07/07/94 PENDING SLFA REVIEW
341	1300014	PAINT EXT	N		3432	0	0	0	0	3432	PWC INSPECTION 07/07/94 PENDING SLFA REVIEW
** Subtotal **					42900	0	0	0	5083	47983	
** FACILITY NUMBER....: 351											
351	2100032	FIRE PROT SPRINKLER RPL	N		256841	0	0	0	24960	281801	PWC INSPECTION 07/24/94 PENDING SLFA REVIEW
351	2200034	HEATING GEN RPL	N		245664	0	0	0	35684	281348	PWC INSPECTION 07/25/94 PENDING SLFA REVIEW
351	2200033	HVAC RPL	N		11697	0	0	0	2860	14557	PWC INSPECTION 07/25/94 PENDING SLFA REVIEW

FACILITY DEFICIENCIES (BMAR) DATA

[ALL APPROVED AND NOT APPROVED ITEMS]
BRAC-95 (PART B)

FACILITY NUMBER	SERIAL NUMBER	DESCRIPTION	PLFA APPROVED	ACCOMPLISH YEAR	REPAIR COST	MAINTENANCE COST	CONSTRUCTION COST	DESIGN COST	DEMOLITION COST	TOTAL COST	REMARKS
351	2200035	VENT EXHST FAN RPL	N		36045	0	0	0	7093	43138	PWC INSPECTION 09/27/94 PENDING SLFA REVIEW
351	2200089	PAINT INT	N		6520	0	0	0	0	6520	PWC INSPECTION 07/25/94 PENDING SLFA REVIEW
351	2200090	ROOF RPL	N		451298	0	0	0	45080	496378	PWC INSPECTION 07/27/94 PENDING SLFA REVIEW
351	2200088	PAINT INT	N		7342	0	0	0	0	7342	PWC INSPECTION 07/25/94 PENDING SLFA REVIEW
351	2200206	MODIFY FIREWALLS (ACT)	Y	1995	3680	0	0	0	0	3680	PROJECT 900058 AWARDED 09/30/94
351	2200053	RENOVATE REST ROOM	Y	1995	63726	0	0	0	0	63726	PROJECT 920054 AWARDED 09/30/94
** Subtotal **					1082813	0	0	0	115677	1198490	
** FACILITY NUMBER....: 364											
364	2100013	ELECT SUBPANEL RPL	N		26624	0	0	0	1552	28176	PWC INSPECTION 07/25/94 PENDING SLFA REVIEW
364	2100014	ELECT LIGHTING RPL	N		86605	0	0	0	4270	90875	PWC INSPECTION 07/09/94 PENDING SLFA REVIEW
364	2100018	HEATING GEN RPL	N		193051	0	0	0	19633	212684	PWC INSPECTION 07/25/94 PENDING SLFA REVIEW

FACILITY DEFICIENCIES (BMAR) DATA

[ALL APPROVED AND NOT APPROVED ITEMS]
BRAC-95 (PART B)

FACILITY NUMBER	SERIAL NUMBER	DESCRIPTION	PLFA APPROVED	ACCOMPLISH YEAR	REPAIR COST	MAINTENANCE COST	CONSTRUCTION COST	DESIGN COST	DEMOLITION COST	TOTAL COST	REMARKS
364	2100020	VENT EXHST FAN RPL	N		47647	0	0	0	2852	50499	PWC INSPECTION 07/25/94 PENDING SLFA REVIEW
364	2100093	PAINT EXT	N		35056	0	0	0	0	35056	PWC INSPECTION 07/25/94 PENDING SLFA REVIEW
364	2100091	PAINT INT	N		35061	0	0	0	0	35061	PWC INSPECTION 07/25/94 PENDING SLFA REVIEW
364	2100092	PAINT INT	N		39481	0	0	0	0	39481	PWC INSPECTION 07/25/94 PENDING SLFA REVIEW
364	2100094	PAINT EXT	N		40502	0	0	0	0	40502	PWC INSPECTION 07/25/94 PENDING SLFA REVIEW
364	2100019	FIRE PROT SPRINKLER RPL	N		262767	0	0	0	2392	265159	PWC INSPECTION 07/25/94 PENDING SLFA REVIEW
364	2100205	MODIFY FIREWALLS (ACT)	Y	1995	13030	0	0	0	0	13030	PROJECT 900058 AWARDED 09/30/94
364	2100204	ROOF STUDY (ACT)	Y	1995	0	0	0	15000	0	15000	PROJECT 940164 AWARDED DESIGN FUNDS 09/30/94
** Subtotal **					779824	0	0	15000	30699	825523	

** FACILITY NUMBER....: 365

Activity: DDWG Installation Number: UHHZ

10 NOV 1994

FACILITY DEFICIENCIES (BMAR) DATA

[ALL APPROVED AND NOT APPROVED ITEMS]
BRAC-95 (PART B)

FACILITY NUMBER	SERIAL NUMBER	DESCRIPTION	PLFA APPROVED	ACCOMPLISH YEAR	REPAIR COST	MAINTENANCE COST	CONSTRUCTION COST	DESIGN COST	DEMOLITION COST	TOTAL COST	REMARKS
365	3300022	ELECT LIGHTING RPL	N		437575	0	0	0	10648	448223	PWC INSPECTION 07/26/94 PENDING SLFA REVIEW
365	3300023	ELECT SUBPANEL RPL	N		68241	0	0	0	3609	71850	PWC INSPECTION 07/26/94 PENDING SLFA REVIEW
365	3000011	HEATING GEN RPL	N		183822	0	0	0	18207	202029	PWC INSPECTION 07/22/94 PENDING SLFA REVIEW
365	4000012	FIRE PROT SPRINKLER RPL	N		721949	0	0	0	5200	727149	PWC INSPECTION 07/22/94 PENDING SLFA REVIEW
365	4000042	BLDG RPR GEN EXT	N		5647	0	0	0	2428	8075	PWC INSPECTION 07/21/94 PENDING SLFA REVIEW
365	3000040	PAINT EXT	N		171240	0	0	0	0	171240	PWC INSPECTION 07/21/94 PENDING SLFA REVIEW
365	4000073	PAINT INT	N		191013	0	0	0	0	191013	PWC INSPECTION 07/21/94 PENDING SLFA REVIEW
365	4000043	BLDG RPR GEN INT	N		4945	0	0	0	2389	7334	PWC INSPECTION 07/21/94 PENDING SLFA REVIEW
365	4000044	CEILING RPL	N		18716	0	0	0	208	18924	PWC INSPECTION 07/25/94 PENDING SLFA REVIEW
365	3000041	PAINT EXT	N		197840	0	0	0	0	197840	PWC INSPECTION 07/25/94 PENDING SLFA REVIEW

Activity: DDWG Installation Number: UHHZ

10 NOV 1994

FACILITY DEFICIENCIES (BMAR) DATA

[ALL APPROVED AND NOT APPROVED ITEMS]
BRAC-95 (PART B)

FACILITY NUMBER	SERIAL NUMBER	DESCRIPTION	PLFA APPROVED	ACCOMPLISH YEAR	REPAIR COST	MAINTENANCE COST	CONSTRUCTION COST	DESIGN COST	DEMOLITION COST	TOTAL COST	REMARKS
365	4000074	PAINT INT	N		214418	0	0	0	0	214418	PWC INSPECTION 07/25/94 PENDING SLFA REVIEW
365	4000045	FLOOR COVER RPL	N		36942	0	0	0	7956	44898	PWC INSPECTION 07/21/94 PENDING SLFA REVIEW
365	4000209	RPL WINDOW (ACT)	N		10000	0	0	0	0	10000	PWC INSPECTION 07/21/94 PENDING SLFA REVIEW
365	4000207	RPL ROOF TRUSSES (ACT)	Y	1995	2343771	0	0	0	0	2343771	AWAITING DESIGN FUNDS
365	4000208	MODIFY FIREWALLS (ACT)	Y	1995	17370	0	0	0	0	17370	PROJECT 900058 OPTION; FUNDS NOT PROVIDED FOR EXECUTION.
365	3000049	RENOVATE REST ROOMS (ACT)	Y	1995	76200	0	0	0	0	76200	PROJECT 920054 OPTION; FUNDS NOT PROVIDED FOR EXECUTION.
** Subtotal **					4699689	0	0	0	50645	4750334	
** FACILITY NUMBER....: 366											
366	5000021	ELECT LIGHTING RPL	N		531331	0	0	0	12946	544277	PWC INSPECTION 07/11/94 PENDING SLFA REVIEW
366	1211021	HEATING GEN RPL	N		145154	0	0	0	13633	158787	PWC INSPECTION 07/24/94 PENDING SLFA REVIEW
366	1211022	FIRE PROT SPRINKLER RPL	N		1077040	0	0	0	4992	1082032	PWC INSPECTION 07/24/94 PENDING SLFA REVIEW

Activity: DDWG Installation Number: UHHZ

FACILITY DEFICIENCIES (BMAR) DATA

[ALL APPROVED AND NOT APPROVED ITEMS]
BRAC-95 (PART B)

FACILITY NUMBER	SERIAL NUMBER	DESCRIPTION	PLFA APPROVED	ACCOMPLISH YEAR	REPAIR COST	MAINTENANCE COST	CONSTRUCTION COST	DESIGN COST	DEMOLITION COST	TOTAL COST	REMARKS
366	2100101	PAINT INT	N		8660	0	0	0	0	8660	PWC INSPECTION 07/24/94 PENDING SLFA REVIEW
366	2100102	PAINT EXT	N		39573	0	0	0	0	39573	PWC INSPECTION 07/24/94 PENDING SLFA REVIEW
366	3200106	STRUCT COLUMN RPR	N		2305	0	0	0	380	2685	PWC INSPECTION 07/24/94 PENDING SLFA REVIEW
366	3200103	WALL EXT RPR	N		4899	0	0	0	416	5315	PWC INSPECTION 07/24/94 PENDING SLFA REVIEW
366	3200105	STRUCT LOAD DOCK RPR	N		19366	0	0	0	320	19686	PWC INSPECTION 07/07/04 PENDING SLFA REVIEW
366	2100100	PAINT INT	N		9753	0	0	0	0	9753	PWC INSPECTION 07/07/94 PENDING SLFA REVIEW
366	2100099	FLOOR COVER RPL	N		29296	0	0	0	4559	33855	PWC INSPECTION 07/07/94 PENDING SLFA REVIEW
366	3200151	PAINT EXT	N		42901	0	0	0	0	42901	PWC INSPECTION 07/07/94 PENDING SLFA REVIEW
366	1200098	PAINT INT	N		8660	0	0	0	0	8660	PWC INSPECTION 07/07/94 PENDING SLFA REVIEW
366	0000104	STRUCT RPR	N		1804	0	0	0	104	1908	PWC INSPECTION 07/07/94 PENDING SLFA REVIEW

FACILITY DEFICIENCIES (BMAR) DATA

[ALL APPROVED AND NOT APPROVED ITEMS]
BRAC-95 (PART B)

FACILITY NUMBER	SERIAL NUMBER	DESCRIPTION	PLFA APPROVED	ACCOMPLISH YEAR	REPAIR COST	MAINTENANCE COST	CONSTRUCTION COST	DESIGN COST	DEMOLITION COST	TOTAL COST	REMARKS
366	1200050	RENOVATE REST ROOMS (ACT)	Y	1995	76200	0	0	0	0	76200	PROJECT 920054 OPTION;FUNDS NOT PROVIDED FOR EXECUTION.
366	3200217	MODIFY FIREWALLS (ACT)	Y	1995	12170	0	0	0	0	12170	PROJECT 900058 OPTION; FUNDS NOT PROVIDED FOR EXECUTION.
366	0000001	RPL ROOF TRUSSES (ACT)	Y	1995	1961960	0	0	0	0	1961960	AWAITING DESIGN FUNDS
** Subtotal **					3971072	0	0	0	37350	4008422	
** FACILITY NUMBER....: 367											
367	2300028	HEATING GEN RPL	N		326750	0	0	0	36828	363578	PWC INSPECTION 07/26/94 PENDING SLFA REVIEW
367	2300170	ROOF RPL	N		738936	0	0	0	63442	802378	PWC INSPECTION 07/28/94 PENDING SLFA REVIEW
367	2300029	VENT EXHST RPL	N		1557	0	0	0	518	2075	PWC INSPECTION 07/24/94 PENDING SLFA REVIEW
367	2300030	FIRE PROT SPRINKLER RPL	N		362481	0	0	0	12480	374961	PWC INSPECTION 07/24/94 PENDING SLFA REVIEW
367	2300172	PAINT EXT	N		5163	0	0	0	0	5163	PWC INSPECTION 07/29/94 PENDING SLFA REVIEW
367	2300171	PAINT EXT	N		30272	0	0	0	0	30272	PWC INSPECTION 07/29/94 PENDING SLFA REVIEW

Activity: DDWG Installation Number: UHHZ

10 NOV 1994

FACILITY DEFICIENCIES (BMAR) DATA

[ALL APPROVED AND NOT APPROVED ITEMS]
BRAC-95 (PART B)

FACILITY NUMBER	SERIAL NUMBER	DESCRIPTION	PLFA APPROVED	ACCOMPLISH YEAR	REPAIR COST	MAINTENANCE COST	CONSTRUCTION COST	DESIGN COST	DEMOLITION COST	TOTAL COST	REMARKS
367	2300173	PAINT INT	N		5815	0	0	0	0	5815	PWC INSPECTION 07/29/94 PENDING SLFA REVIEW
367	2300051	RENOVATE RESTROOMS (ACT)	Y	1995	76200	0	0	0	0	76200	PROJECT 920054 OPTION; FUNDS NOT PROVIDED FOR EXECUTION.
367	2300220	MODIFY FIREWALLS (ACT)	Y	1995	12170	0	0	0	0	12170	PROJECT 900058 OPTION; FUNDS NOT PROVIDED FOR EXECUTION.
367	2300221	RPL ROOF TRUSSES	Y	1995	1961960	0	0	0	0	1961960	AWAITING DESIGN FUNDS
** Subtotal **					3521304	0	0	0	113268	3634572	
** FACILITY NUMBER....: 368											
368	1900014	HVAC RPL	N		32951	0	0	0	520	33471	PWC INSPECTION 07/24/94 PENDING SLFA REVIEW
368	1900015	HEATING GEN RPL	N		154842	0	0	0	12501	167343	PWC INSPECTION 07/24/94 PENDING SLFA REVIEW
368	1900013	FLOOR RPRS	N		1015	0	0	0	780	1795	PWC INSPECTION 07/30/94 PENDING SLFA REVIEW
368	1900174	PAINT EXT	N		44204	0	0	0	0	44204	PWC INSPECTION 07/30/94 PENDING SLFA REVIEW
368	1900184	PAINT INT	N		490392	0	0	0	0	490392	PWC INSPECTION 07/30/94 PENDING SLFA REVIEW

Activity: DDWG Installation Number: UHHZ

NOV 1994

FACILITY DEFICIENCIES (BMAR) DATA

[ALL APPROVED AND NOT APPROVED ITEMS]
BRAC-95 (PART B)

FACILITY NUMBER	SERIAL NUMBER	DESCRIPTION	PLFA APPROVED	ACCOMPLISH YEAR	REPAIR COST	MAINTENANCE COST	CONSTRUCTION COST	DESIGN COST	DEMOLITION COST	TOTAL COST	REMARKS
368	1900185	ROOF RPL	N		1734742	0	0	0	198971	1933713	PWC INSPECTION 07/30/94 PENDING SLFA REVIEW
368	1900183	PAINT INT	N		530515	0	0	0	0	530515	PWC INSPECTION 07/30/94 PENDING SLFA REVIEW
368	1900052	RENOVATE RESTROOMS (ACT)	Y	1995	127000	0	0	0	0	127000	PROJECT 920054 AWARDED 09/30/94
** Subtotal **					3115661	0	0	0	212772	3328433	
** FACILITY NUMBER....: 376											
376	1000011	ELECT SUBPANELRPL	N		158352	0	0	0	8047	166399	PWC INSPECTION 07/22/94 PENDING SLFA REVIEW
376	1000012	ELECT LIGHTING RPL	N		859953	0	0	0	10658	870611	PWC INSPECTION 07/22/94 PENDING SLFA REVIEW
376	1000036	VENT AIR HNDLER AIR RPL	N		127843	0	0	0	11043	138886	PWC INSPECTION 07/24/94 PENDING SLFA REVIEW
376	1000037	HVAC RPR	N		21516	0	0	0	832	22348	PWC INSPECTION 07/24/94 PENDING SLFA REVIEW
376	1000038	HEATING GEN RPR	N		15640	0	0	0	466	16106	PWC INSPECTION 07/25/94 PENDING SLFA REVIEW
376	1000039	PLUMBING FIXTURES RPL	N		29904	0	0	0	3828	33732	PWC INSPECTION 07/26/94 PENDING SLFA REVIEW

FACILITY DEFICIENCIES (BMAR) DATA

[ALL APPROVED AND NOT APPROVED ITEMS]
BRAC-95 (PART B)

FACILITY NUMBER	SERIAL NUMBER	DESCRIPTION	PLFA APPROVED	ACCOMPLISH YEAR	REPAIR COST	MAINTENANCE COST	CONSTRUCTION COST	DESIGN COST	DEMOLITION COST	TOTAL COST	REMARKS
376	1000047	ROOF NDI SURVEY	N		660	0	0	0	0	660	PWC INSPECTION 07/20/94 PENDING SLFA REVIEW
376	1000049	PAINT INT	N		369689	0	0	0	0	369689	PWC INSPECTION 07/20/94 PENDING SLFA REVIEW
376	1000046	FLOOR COVER RPL	N		84910	0	0	0	19890	104800	PWC INSPECTION 07/21/94 PENDING SLFA REVIEW
376	1000050	PAINT EXT	N		159658	0	0	0	0	159658	PWC INSPECTION 07/21/94 PENDING SLFA REVIEW
376	1000048	PAINT INT	N		400784	0	0	0	0	400784	PWC INSPECTION 07/21/94 PENDING SLFA REVIEW
376	1000219	DK LEVLR/CARGO DR.(ACT)	Y	1995	492600	0	0	0	0	492600	PROJECT 940232 AWARDED 09/30/94
376	1000218	DOCK LEVELER (ACT)	Y	1995	1	0	0	0	0	1	PROJECT 940232 AWARDED 09/30/94
** Subtotal **					2721510	0	0	0	54764	2776274	
** FACILITY NUMBER....: 380											
380	1100025	ELECT SUBPANEL RPL	N		137635	0	0	0	8493	146128	PWC INSPECTION 07/23/94 PENDING SLFA REVIEW

Activity: DDWG Installation Number: UHHZ

10 NOV 1994

FACILITY DEFICIENCIES (BMAR) DATA

[ALL APPROVED AND NOT APPROVED ITEMS]
BRAC-95 (PART B)

FACILITY NUMBER	SERIAL NUMBER	DESCRIPTION	PLFA APPROVED	ACCOMPLISH YEAR	REPAIR COST	MAINTENANCE COST	CONSTRUCTION COST	DESIGN COST	DEMOLITION COST	TOTAL COST	REMARKS
380	1100026	ELECT SYS RPRS GEN	N		2352	0	0	0	208	2560	PWC INSPECTION 07/22/94 PENDING SLFA REVIEW
380	1100027	ELECT LIGHTING RPL	N		49824	0	0	0	1543	51367	PWC INSPECTION 07/21/94 PENDING SLFA REVIEW
380	1110017	HVAC RPL	N		159922	0	0	0	4503	164425	PWC INSPECTION 07/23/94 PENDING SLFA REVIEW
380	1100071	FLOOR RPRS	N		57795	0	0	0	35854	93649	PWC INSPECTION 07/28/94 PENDING SLFA REVIEW
380	1100072	PAINT EXT	N		15520	0	0	0	0	15520	PWC INSPECTION 07/28/94 PENDING SLFA REVIEW
380	1100096	FLOOR COVER RPL	N		2656	0	0	0	780	3436	PWC INSPECTION 07/28/94 PENDING SLFA REVIEW
380	1100143	PAINT INT	N		287590	0	0	0	0	287590	PWC INSPECTION 07/28/94 PENDING SLFA REVIEW
380	1100097	PAINT EXT	N		80343	0	0	0	0	80343	PWC INSPECTION 07/28/94 PENDING SLFA REVIEW
380	1100142	PAINT INT	N		332363	0	0	0	0	332363	PWC INSPECTION 07/28/94 PENDING SLFA REVIEW
380	1100048	RENOVATE RESTROOMS (ACT)	Y	1995	289800	0	0	0	0	289800	PROJECT 920054 AWARDED 09/30/94

Activity: DDWG Installation Number: UHHZ

10 NOV 1994

FACILITY DEFICIENCIES (BMAR) DATA

[ALL APPROVED AND NOT APPROVED ITEMS]
BRAC-95 (PART B)

FACILITY NUMBER	SERIAL NUMBER	DESCRIPTION	PLFA APPROVED	ACCOMPLISH YEAR	REPAIR COST	MAINTENANCE COST	CONSTRUCTION COST	DESIGN COST	DEMOLITION COST	TOTAL COST	REMARKS
380	1100203	MODIFY FIREWALLS (ACT)	Y	1995	28520	0	0	0	0	28520	PROJECT 900058 AWARDED 09/30/94
** Subtotal **					1444320	0	0	0	51381	1495701	
** FACILITY NUMBER....: 385											
385	6000015	ELECT SUBPANEL RPL	N		69561	0	0	0	2888	72449	PWC INSPECTION 07/26/94 PENDING SLFA REVIEW
385	6000016	ELECT EMERG LIGHT RPL	N		4823	0	0	0	609	5432	PWC INSPECTION 07/26/94 PENDING SLFA REVIEW
385	6000017	ELECT EXIT LIGHTING RPL	N		1587	0	0	0	271	1858	PWC INSPECTION 07/26/94 PENDING SLFA REVIEW
385	6000018	ELECT LIGHTING RPL	N		4810	0	0	0	896	5706	PWC INSPECTION 07/26/94 PENDING SLFA REVIEW
385	6000031	HVAC RPL	N		160880	0	0	0	8044	168924	PWC INSPECTION 07/23/94 PENDING SLFA REVIEW
385	6000134	WALL INT RPR	N		1343	0	0	0	130	1473	PWC INSPECTION 07/27/94 PENDING SLFA REVIEW
385	6000135	PAINT INT	N		310013	0	0	0	0	310013	PWC INSPECTION 07/27/94 PENDING SLFA REVIEW
385	6000136	PAINT EXT	N		85085	0	0	0	0	85085	PWC INSPECTION 07/26/94 PENDING SLFA REVIEW

Activity: DDWG Installation Number: UHHZ

1 v NOV 1994

FACILITY DEFICIENCIES (BMAR) DATA

[ALL APPROVED AND NOT APPROVED ITEMS]
BRAC-95 (PART B)

FACILITY NUMBER	SERIAL NUMBER	DESCRIPTION	PLFA APPROVED	ACCOMPLISH YEAR	REPAIR COST	MAINTENANCE COST	CONSTRUCTION COST	DESIGN COST	DEMOLITION COST	TOTAL COST	REMARKS
385	6000137	PAINT INT	N		341314	0	0	0	0	341314	PWC INSPECTION 07/26/94 PENDING SLFA REVIEW
385	6000200	MODIFY FIREWALLS (ACT)	Y	1995	28520	0	0	0	0	28520	PROJECT 900058 AWARDED 09/30/94
385	6000201	ROOF RPR (ACT)	Y	1995	50000	0	0	0	0	50000	AWAITING DESIGN FUNDS
385	6000047	RENOVATE RESTROOMS (ACT)	Y	1995	421400	0	0	0	0	421400	PROJECT 920054 AWARDED 09/30/94
** Subtotal **					1479336	0	0	0	12838	1492174	
** FACILITY NUMBER....: 393											
393	1300067	PAINT INT	N		58161	0	0	0	0	58161	PWC INSPECTION 07/25/94 PENDING SLFA REVIEW
393	1300167	PAINT EXT	N		873	0	0	0	0	873	PWC INSPECTION 07/25/94 PENDING SLFA REVIEW
393	1300068	PAINT INT	N		63376	0	0	0	0	63376	PWC INSPECTION 07/25/94 PENDING SLFA REVIEW
393	1300069	PAINT EXT	N		968	0	0	0	0	968	PWC INSPECTION 07/25/94 PENDING SLFA REVIEW

Activity: DDWG Installation Number: UHHZ

10 NOV 1994

FACILITY DEFICIENCIES (BMAR) DATA

[ALL APPROVED AND NOT APPROVED ITEMS]
BRAC-95 (PART B)

FACILITY NUMBER	SERIAL NUMBER	DESCRIPTION	PLFA APPROVED	ACCOMPLISH YEAR	REPAIR COST	MAINTENANCE COST	CONSTRUCTION COST	DESIGN COST	DEMOLITION COST	TOTAL COST	REMARKS
** Subtotal **											
					123378	0	0	0	0	123378	
** FACILITY NUMBER....: 394											
394	1400062	ROOF ALUMINATION	N		96299	0	0	0	0	96299	PWC INSPECTION 07/25/94 PENDING SLFA REVIEW
394	1400060	PAINT INT	N		54730	0	0	0	0	54730	PWC INSPECTION 07/25/94 PENDING SLFA REVIEW
394	1400059	PAINT EXT	N		2093	0	0	0	0	2093	PWC INSPECTION 07/25/94 PENDING SLFA REVIEW
394	1400061	PAINT INT	N		63232	0	0	0	0	63232	PWC INSPECTION 07/25/94 PENDING SLFA REVIEW
** Subtotal **											
					216354	0	0	0	0	216354	
** FACILITY NUMBER....: 395											
395	1300084	ROOF ALUMINATION	N		96299	0	0	0	0	96299	PWC INSPECTION 07/25/94 PENDING SLFA REVIEW
395	1300082	PAINT INT	N		58839	0	0	0	0	58839	PWC INSPECTION 07/25/94 PENDING SLFA REVIEW
395	1200081	CEILING TILE RPL	N		2902	0	0	0	0	2902	PWC INSPECTION 07/25/94 PENDING SLFA REVIEW

Activity: DDWG Installation Number: UHHZ

10 NOV 1994

FACILITY DEFICIENCIES (BMAR) DATA

[ALL APPROVED AND NOT APPROVED ITEMS]
BRAC-95 (PART B)

FACILITY NUMBER	SERIAL NUMBER	DESCRIPTION	PLFA APPROVED	ACCOMPLISH YEAR	REPAIR COST	MAINTENANCE COST	CONSTRUCTION COST	DESIGN COST	DEMOLITION COST	TOTAL COST	REMARKS
395	1200079	PAINT EXT	N		5834	0	0	0	0	5834	PWC INSPECTION 07/25/94 PENDING SLFA REVIEW
395	1300083	PAINT INT	N		67979	0	0	0	0	67979	PWC INSPECTION 07/25/94 PENDING SLFA REVIEW
** Subtotal **					231853	0	0	0	0	231853	
** FACILITY NUMBER....: 396											
396	1400056	ROOF ALUMINATION	N		96299	0	0	0	0	96299	PWC INSPECTION 07/25/94 PENDING SLFA REVIEW
396	1400051	PAINT INT	N		54033	0	0	0	0	54033	PWC INSPECTION 07/25/94 PENDING SLFA REVIEW
396	1400053	PAINT EXT	N		2031	0	0	0	0	2031	PWC INSPECTION 07/25/94 PENDING SLFA REVIEW
396	1400052	PAINT INT	N		62427	0	0	0	0	62427	PWC INSPECTION 07/25/94 PENDING SLFA REVIEW
** Subtotal **					214790	0	0	0	0	214790	
** FACILITY NUMBER....: 602											
602	2200036	BLDG RPR GEN EXT	N		2438	0	0	0	0	2438	PWC INSPECTION 07/23/94 PENDING SLFA REVIEW

Activity: DDWG Installation Number: UHHZ

10 NOV 199

FACILITY DEFICIENCIES (BMAR) DATA

[ALL APPROVED AND NOT APPROVED ITEMS]
BRAC-95 (PART B)

FACILITY NUMBER	SERIAL NUMBER	DESCRIPTION	PLFA APPROVED	ACCOMPLISH YEAR	REPAIR COST	MAINTENANCE COST	CONSTRUCTION COST	DESIGN COST	DEMOLITION COST	TOTAL COST	REMARKS
602	2200037	PAINT INT	N		1217	0	0	0	0	1217	PWC INSPECTION 07/23/94 PENDING SLFA REVIEW
602	2200039	PAINT EXT	N		55010	0	0	0	0	55010	PWC INSPECTION 07/23/94 PENDING SLFA REVIEW
602	2200038	PAINT INT	N		1414	0	0	0	0	1414	PWC INSPECTION 07/24/94 PENDING SLFA REVIEW
** Subtotal **					60079	0	0	0	0	60079	
** FACILITY NUMBER....: 606											
606	3300024	ELECT LIGHTING RPL	N		4277	0	0	0	513	4790	PWC INSPECTION 07/07/94 PENDING SLFA REVIEW
606	1200035	BLDG RPR GEN EXT	N		3617	0	0	0	1548	5165	PWC INSPECTION 07/07/94 PENDING SLFA REVIEW
606	0000031	FLOOR COVER RPL	N		843	0	0	0	119	962	PWC INSPECTION 07/07/94 PENDING SLFA REVIEW
606	1200033	PAINT INT	N		862	0	0	0	0	862	PWC INSPECTION 07/07/94 PENDING SLFA REVIEW
606	1200034	PAINT EXT	N		12908	0	0	0	0	12908	PWC INSPECTION 07/07/94 PENDING SLFA REVIEW
606	1300032	PAINT INT	N		1000	0	0	0	0	1000	PWC INSPECTION 07/07/94 PENDING SLFA REVIEW

Activity: DDWG Installation Number: UHHZ

10 NOV 1994

FACILITY DEFICIENCIES (BMAR) DATA

[ALL APPROVED AND NOT APPROVED ITEMS]
BRAC-95 (PART B)

FACILITY NUMBER	SERIAL NUMBER	DESCRIPTION	PLFA APPROVED	ACCOMPLISH YEAR	REPAIR COST	MAINTENANCE COST	CONSTRUCTION COST	DESIGN COST	DEMOLITION COST	TOTAL COST	REMARKS
** Subtotal **											
					23507	0	0	0	2180	25687	
** FACILITY NUMBER....: 641											
641	2100044	HEATING GEN RPL	N		144251	0	0	0	15015	159266	PWC INSPECTION 07/26/94 PENDING SLFA REVIEW
641	2100042	PLUMBING H/W RPL	N		6848	0	0	0	231	7079	PWC INSPECTION 07/26/94 PENDING SLFA REVIEW
641	3100043	HVAC RPL	N		11445	0	0	0	2288	13733	PWC INSPECTION 07/26/94 PENDING SLFA REVIEW
641	3100145	FLOOR COVER RPL	N		28864	0	0	0	5657	34521	PWC INSPECTION 07/26/94 PENDING SLFA REVIEW
641	2100045	PLUMBING FIXTURE RPL	N		12037	0	0	0	5586	17623	PWC INSPECTION 07/26/94 PENDING SLFA REVIEW
641	3100046	VENT EXHST FAN RPL	N		77213	0	0	0	17493	94706	PWC INSPECTION 07/26/94 PENDING SLFA REVIEW
641	3100144	ROOF RPL	N		2786664	0	0	0	226391	3013055	PWC INSPECTION 07/26/94 PENDING SLFA REVIEW
641	3100146	CEILING TILE RPL	N		3440	0	0	0	7689	11129	PWC INSPECTION 07/26/94 PENDING SLFA REVIEW

Activity: DDWG Installation Number: UHHZ

10 NOV 199

FACILITY DEFICIENCIES (BMAR) DATA

[ALL APPROVED AND NOT APPROVED ITEMS]
BRAC-95 (PART B)

FACILITY NUMBER	SERIAL NUMBER	DESCRIPTION	PLFA APPROVED	ACCOMPLISH YEAR	REPAIR COST	MAINTENANCE COST	CONSTRUCTION COST	DESIGN COST	DEMOLITION COST	TOTAL COST	REMARKS
641	3100147	DOORS EXT RPL	N		18472	0	0	0	472	18944	PWC INSPECTION 09/26/94 PENDING SLFA REVIEW
641	3100149	PAINT INT	N		46456	0	0	0	0	46456	PWC INSPECTION 09/26/94 PENDING SLFA REVIEW
641	3100148	PAINT EXT	N		49628	0	0	0	0	49628	PWC INSPECTION 09/26/94 PENDING SLFA REVIEW
641	3100150	PAINT INT	N		53179	0	0	0	0	53179	PWC INSPECTION 09/26/94 PENDING SLFA REVIEW
641	2100222	FLOOR RPL	Y	1995	250000	0	0	0	0	250000	653RD CES ESTIMATE; 406,900 LOW BID 09/30/94; TO BE READVERTISED EARLY FY9
** Subtotal **					3488497	0	0	0	280822	3769319	
** FACILITY NUMBER....: 660											
660	1300023	PLUMBING H/W RPL	N		1107	0	0	0	104	1211	PWC INSPECTION 07/25/94 PENDING SLFA REVIEW
660	1300024	PLUMBING FIXTURE RPL	N		10353	0	0	0	616	10969	PWC INSPECTION 07/25/94 PENDING SLFA REVIEW
660	1300025	HEATING GEN RPL	N		86419	0	0	0	466	86885	PWC INSPECTION 07/25/94 PENDING SLFA REVIEW

Activity: DDWG Installation Number: UHHZ

, 0 NOV 1994

FACILITY DEFICIENCIES (BMAR) DATA

[ALL APPROVED AND NOT APPROVED ITEMS]
BRAC-95 (PART B)

FACILITY NUMBER	SERIAL NUMBER	DESCRIPTION	PLFA APPROVED	ACCOMPLISH YEAR	REPAIR COST	MAINTENANCE COST	CONSTRUCTION COST	DESIGN COST	DEMOLITION COST	TOTAL COST	REMARKS
660	1300026	DRAIN,WASTE VENT	N		9708	0	0	0	2707	12415	PWC INSPECTION 07/25/94 PENDING SLFA REVIEW
660	1300027	PIPING SYS WTR RPL	N		16904	0	0	0	1829	18733	PWC INSPECTION 07/25/94 PENDING SLFA REVIEW
660	1300163	PAINT INT	N		50703	0	0	0	0	50703	PWC INSPECTION 07/25/94 PENDING SLFA REVIEW
660	1300166	FENCE RPL	N		3917	0	0	0	392	4309	PWC INSPECTION 07/25/94 PENDING SLFA REVIEW
660	1300161	PAINT INT	N		109641	0	0	0	0	109641	PWC INSPECTION 07/25/94 PENDING SLFA REVIEW
660	1300164	ROOF RPL	N		1180685	0	0	0	33400	1214085	PWC INSPECTION 07/25/94 PENDING SLFA REVIEW
660	1300165	FLOOR COVER RPL	N		28708	0	0	0	4246	32954	PWC INSPECTION 07/25/94 PENDING SLFA REVIEW
660	1300160	PAINT EXT	N		49905	0	0	0	0	49905	PWC INSPECTION 07/25/94 PENDING SLFA REVIEW
660	1300162	PAINT INT	N		57295	0	0	0	0	57295	PWC INSPECTION 07/25/94 PENDING SLFA REVIEW
660	1300197	RPR CANOPY COLUMN (ACT)	Y	1995	4000	0	0	0	0	4000	PWC INSPECTION 07/25/94 PENDING SLFA REVIEW

Activity: DDWG Installation Number: UHHZ

10 NOV 1994

FACILITY DEFICIENCIES (BMAR) DATA

[ALL APPROVED AND NOT APPROVED ITEMS]
BRAC-95 (PART B)

FACILITY NUMBER	SERIAL NUMBER	DESCRIPTION	PLFA APPROVED	ACCOMPLISH YEAR	REPAIR COST	MAINTENANCE COST	CONSTRUCTION COST	DESIGN COST	DEMOLITION COST	TOTAL COST	REMARKS
** Subtotal **											
					1609345	0	0	0	43760	1653105	
** FACILITY NUMBER....: 979											
979	0000016	CEILING TILE RPL	N		600	0	0	0	103	703	PWC INSPECTION 07/26/94 PENDING SLFA REVIEW
979	0000018	PAINT INT	N		6310	0	0	0	0	6310	PWC INSPECTION 07/26/94 PENDING SLFA REVIEW
979	0000019	PAINT EXT	N		13296	0	0	0	0	13296	PWC INSPECTION 07/26/94 PENDING SLFA REVIEW
979	0000017	PAINT INT	N		7195	0	0	0	0	7195	PWC INSPECTION 07/26/94 PENDING SLFA REVIEW
** Subtotal **											
					27401	0	0	0	103	27504	
** FACILITY NUMBER....: 981											
981	0000021	PAINT EXT	N		1854	0	0	0	0	1854	PWC INSPECTION 07/22/94 PENDING SLFA REVIEW
** Subtotal **											
					1854	0	0	0	0	1854	
** FACILITY NUMBER....: 982											
982	0000064	PAINT INT	N		6842	0	0	0	0	6842	PWC INSPECTION 07/25/94 PENDING SLFA REVIEW

Activity: DDWG Installation Number: UHHZ

10 NOV 1994

FACILITY DEFICIENCIES (BMAR) DATA

[ALL APPROVED AND NOT APPROVED ITEMS]
BRAC-95 (PART B)

FACILITY NUMBER	SERIAL NUMBER	DESCRIPTION	PLFA APPROVED	ACCOMPLISH YEAR	REPAIR COST	MAINTENANCE COST	CONSTRUCTION COST	DESIGN COST	DEMOLITION COST	TOTAL COST	REMARKS
982	0000065	PAINT EXT	N		2494	0	0	0	0	2494	PWC INSPECTION 07/24/94 PENDING SLFA REVIEW
982	0000066	PAINT INT	N		7905	0	0	0	0	7905	PWC INSPECTION 07/25/94 PENDING SLFA REVIEW
** Subtotal **					17241	0	0	0	0	17241	
** FACILITY NUMBER....: LOT21B											
LOT21B	0000141	SECURITY FENCE RPR	N		14566	0	0	0	953	15519	PWC INSPECTION 07/27/94 PENDING SLFA REVIEW
LOT21B	0000140	PARKING LOT RPR	N		4511	0	0	0	0	4511	PWC INSPECTION 07/27/94 PENDING SLFA REVIEW
** Subtotal **					19077	0	0	0	953	20030	
** FACILITY NUMBER....: LOT32											
LOT32	0000139	PARKING LOT RPR	N		12187	0	0	0	0	12187	PWC INSPECTION 07/27/94 PENDING SLFA REVIEW
** Subtotal **					12187	0	0	0	0	12187	
** FACILITY NUMBER....: LOT35											
LOT35	0000138	PARKING LOT RPR	N		8030	0	0	0	0	8030	PWC INSPECTION 07/25/94 PENDING SLFA REVIEW

Activity: DDWG Installation Number: UHHZ

10 NOV 19

FACILITY DEFICIENCIES (BMAR) DATA

[ALL APPROVED AND NOT APPROVED ITEMS]
BRAC-95 (PART B)

FACILITY NUMBER	SERIAL NUMBER	DESCRIPTION	PLFA APPROVED	ACCOMPLISH YEAR	REPAIR COST	MAINTENANCE COST	CONSTRUCTION COST	DESIGN COST	DEMOLITION COST	TOTAL COST	REMARKS
** Subtotal **											
					8030	0	0	0	0	8030	
** FACILITY NUMBER....: LOT45											
LOT45	1100187	PAVEMENT STRIPE	N		4470	0	0	0	0	4470	PWC INSPECTION 07/30/94 PENDING SLFA REVIEW
LOT45	1100186	PAVEMENT STRIPE	N		5185	0	0	0	0	5185	PWC INSPECTION 07/30/94 PENDING SLFA REVIEW
** Subtotal **											
					9655	0	0	0	0	9655	
** FACILITY NUMBER....: LOT75											
LOT75	2200169	PAVEMENT STRIPE	N		3874	0	0	0	0	3874	PWC INSPECTION 07/30/94 PENDING SLFA REVIEW
LOT75	2240168	PAVEMENT STRIPE	N		4530	0	0	0	0	4530	PWC INSPECTION 07/30/94 PENDING SLFA REVIEW
** Subtotal **											
					8404	0	0	0	0	8404	
*** Total ***											
					34165321	0	0	15000	1027328	35207649	

NON AUTOMATED QUESTION

PURPOSE: IV.B.28 List the total acreage on the installation, plus any remote installations, and corresponding total amount of land currently devoted for use by your activity (Land recorded for your use, must be supported by a written land use agreement with the host, less any subagreement which your activity may have for the same land). Provide an itemized accounting of any restricted acres Use the format provided below:

Activity: DDWG
Location: ROBINS AFB, WARNER ROBINS, GEORGIA 31098-1887

	Developed Acres (Total/Yours)	Restricted (Tot/Yours)	Unrestriced (Tot/Yours)	Total Acres (Tot/Yours)
	4,087/0*	4,133/0	502/0	8,722/0
TOTAL	: 4,087/0*	4,133/0	502/0	8,722/0

Restricted Break: 4,133 acres total - 4,133 ac wetland

* DDWG now occuplies 99 acres on Robins AFB, but no Inter Service Agreement has been signed.

10 NOV 1994

NON AUTOMATED QUESTION

PURPOSE: IV.B.29 List the acreage on the installation which could be made available for your use, with the demolition of temporary facilities which are beyond 5 years from the year they were constructed, semipermanent facilities which are beyond 25 years from the date of their original construction, permanent facilities which are beyond 50 years from the date of their original construction or building which cost of needed repairs exceeds 50% of the replacement cost of the building. Permanent, semipermanent and temporary categorization is as listed in the real property records. If there are none, state none in the response. If applicable, specify the anticipated disposition of the current building occupants.

CONCLUSION: At this time no buildings are available but, this could change as the mission at Robins AFB changes. This requirement will be handled on a case by case basis.

SOUR[redacted]

NON AUTOMATED QUESTION

IV.B.29.a For the buildings in question IV.B.29, list the distance to the connection points to the respective mains.

CONCLUSION: NONE (See the answer to IV.B.29)

SOURCE: [redacted]

1 0 NOV 1994

NON AUTOMATED QUESTION

PURPOSE: IV.B.30 List DoD, or federal land known to be available within the metropolitan statistical area. Do not include DoD installations previously identified for closure past rounds of BRAC. Closed is Closed. Minimum sizes for available area is 10 acres. Suggested sources are GSA regional office, or the local US Army Corps if Engineers District. A listing is of the regional offices for GSA and the Corps is attached

CONCLUSION: NONE at this time

SOURCE: [redacted]

NON AUTOMATED QUESTION

PURPOSE: IV.B.30.a of the DoD or Federal sites listed above, if available, list the site at the instillation suitable for construction of a new building covering 10 acres (including parking, etc.). List the approximate distances to utility connections(+/-) based on locations listed.

CONCLUSION: NONE

SOURCE: [redacted]

[redacted]

NON AUTOMATED QUESTION

PURPOSE: IV.B.31 For any available unrestricted land at your installation, list sites where your activity would choose to construction a new building covering 10 acres. List approximate distances to utility connection points (+/- 50 lf) based on locations selected. If there are no such sites available, state none.

CONCLUSION: There is 436 acres on the south end of the base which could be used for new construction.

Site	Actual Land Size	Distance in LF to Water	Electrical	Sewer	Gas/Heating	Storm Sewer
South End of Base	436ac					
Close		881f	1531f	1501f	9831f	661f
Far		23531f	23861f	23951f	29021f	25121f

Approximate locations are located at the nearest and farthest points from utilities.

SOURCE: 653 CES CAD Drawing. Picked out two locations within the 436 Acres which could be used for construction of a new building if site is approved for construction. Plot made by [redacted] 653 CES-CECE, DSN 468-2377.

NON AUTOMATED QUESTION

PURPOSE: IV.B.32 In addition to the space listed in question IV.A.7.c above, what amount of administrative space could be made available at your installation? If none, state none.

CONCLUSION: Yes. New requirements will be looked at on a case by case basis due to mission requirements. Air Force (AF) has "Mothballed" several buildings (Af would not release the building numbers or square footage to DDWG). These buildings will be available for new w[redacted]

SOURCE: [redacted], WR-ALC/FMP, DSN 468-2939

NON AUTOMATED QUESTION

PURPOSE: IV.B.32.a Does your activity operate a Resource Conversation and Recovery Act(RCRA)40 CFR part 270.10 permitted conforming storage facility for the storage of hazardous waste for a period of greater than 90 days(the building complies with spill containment, ventilation, fire protection, security requirements of 40 CFR Part 270.10)? If yes, list the building number below. If no, state none.

CONCLUSION: none

SOURCE: [redacted]

[redacted]

10 NOV 1994

NON AUTOMATED QUESTION

QUESTION IV.B.33.: Have Operations at the activity been at all contrained to accomidate requests from the local communities?

CONCLUSION: There have been no complaints from the local communities.

[redacted]

SOURCE: [redacted]

10 NOV 1994

NON AUTOMATED QUESTION

PURPOSE: IV.B.34 List any encroachment constraints on current or future operations that would restrict future expansion. Use separate sheet one page maximum, if applicable.

CONCLUSION: NONE

SOURCE: [redacted]

10 NOV 1994

NON AUTOMATED QUESTION

PURPOSE: IV.B.35 List any known available commercially zoned warehouse sites for lease or purchase the SLFA would recommend for DLA's use under long term lease or purchase within a 100 mile radius of the depot. Provide location, distance from your installation, the estimated lease/purchase cost and any known construction requirements (eq., requires fire protection system, major interior renovation,etc.).

CONCLUSION: There are 54 Commerically zoned warehouse sites for lease or purchase as of 5 Oct 94 within 100 miles of Robins AFB, Gerogia. Depending on the requirements for storage the SLFA (DDWG) would [redacted] available areas and make a recommendation to DLA.

SOURCE: THE GREATER MACON CHAMBER OF COMMERCE, 305 Coliseum Drive Post Office Box 169, Macon, Georgia 31298, telephone (912) 741-8000 and Fickling and Walker, Macon, Georgia [redacted] (912) 746-9421.

10 NOV 1994

NON AUTOMATED QUESTION

QUESTION IV.B.36.: List the FY 96 area cost factor for your installation.

CONCLUSION: The area cost factor reported for FY96-97 for Robins AFB, Georgia, is 0.95.

SOURCE: Letter dated 20 August 1993 from Assistant Deputy Under Secretary of Defense, [redacted] Subject: Area Cost Factors and Unit prices for FY 1996-1997 Department of Defense Facility Construction.

[redacted]

0 NOV 1994

NON AUTOMATED QUESTION

PURPOSE: IV.B.38 List base property value bought/sold in the last year($K).

CONCLUSION: Not Available - This information is covered under the PRIVACY ACT [redacted]

SOURCE [redacted], 653 CES-CEER DSN 468-3064

10 NOV 1994

NON AUTOMATED QUESTION

PURPOSE: IV.B.37 List base acreage bought/sold in the last year (acres).

CONCLUSION: Robins AFB purchased 3 acres.

SOURCE: [redacted] GS-7, 653 CES-CEER DSN 468-3064 [redacted]

10 NOV 1994

NON AUTOMATED QUESTION

QUESTION IV.B.39.: List all MILCON projects currently funded for construction or DLA's approved 5 year POM for your activity.

CONCLUSION: DDWG has no MILCON projects in the DDRE Mechanization/Modernization Plan (FY96-FY00).

SOURCE: DDRE Mechanization/Modernization Plan (FY96-FY00), dated 14 March 1994.

NON AUTOMATED QUESTION

QUESTION IV.B.40.: List Operations and Maintenance Costs -DLA Form 724 (RCS DLA (SA) 753.

CONCLUSION:

DEFENSE DISTRIBUTION DEPOT WARNER ROBINS
INCOME STATEMENT FY94
AS OF 31 AUG 94

MONTH	NONLABOR ($)	2ND DESTINATION TRANSPORTATION ($)	TOTAL ($)
OCT	33603	294339	327942
NOV	50065	181058	231123
DEC	505648	192431	698079
JAN	70299	159587	229886
FEB	644282	161309	805591
MAR	1795226	146533	1941759
APR	636979	333141	970120
MAY	168174	904072	1072246
JUN	558100	278535	836635
JUL	382056	440235	822291
AUG	635140	355811	990951
SEP	0	0	0
TOTAL	5479572	3447051	8,926,623

TOTAL DDWG FY94 INTERSERVICE SUPPORT REIMBURSEMENT--- $2,946,874

TOTAL DDWG FY94 REAL PROPERTY MAINTENANCE PROGRAM---- $3,324,518

GRAND TOTAL OPERATIONS AND MAINTENANCE COST FOR DDWG---$15,198,015

SOURCE: DDWG INCOME STATEMENT FY94 AS OF 31 AUG 94, Sandy Shortridge, DDRE-RB, DSN 977-5878, DD Form 448 & 448-2 MIPR NUMBER NL-94-013, and REAL PROPERTY MAINTENANCE PROGRAM SUMMARY FOR DDWG, DDWG-WA, DSN 468-2462.

10 NOV 1994

NON AUTOMATED QUESTION

PURPOSE: IV.B.28 List the total acreage on the installation, plus any remote installations, and corresponding total amount of land currently devoted for use by your activity (Land recorded for your use, must be supported by a written land use agreement with the host, less any subagreement which your activity may have for the same land). Provide an itemized accounting of any restricted acres Use the format provided below:

Activity: DDWG
Location: ROBINS AFB, WARNER ROBINS, GEORGIA 31098-1887

	Developed Acres (Total/Yours)	Restricted (Tot/Yours)	Unrestriced (Tot/Yours)	Total Acres (Tot/Yours)
	4,087/0*	4,133/0	502/0	8,722/0
	---	---	---	---
TOTAL :	4,087/0*	4,133/0	502/0	8,722/0

Restricted Break: 4,133 acres total - 4,133 ac wetland

* DDWG now occuplies 99 acres on Robins AFB, but no Inter Service Agreement has been signed.

10 NOV 1994

WORKSHEET

PURPOSE: IV.B.28 List the total acreage on the installation, plus any remote installations, and corresponding total amount of land currently devoted for use by your activity (Land recorded for your use, must be supported by a written land use agreement with the host, less any subagreement which your activity may have for the same land). Provide an itemized accounting of any restricted acres Use the format provided below:

Source: 653 CES, M. Joel Burke, TSgt, CEOE, DSN 468-2377

CONLUSION

	Developed Acres (Total/Yours)	Restricted (Tot/Yours)	Unrestriced (Tot/Yours)	Total Acres (Tot/Yours)
	4,087/0*	4,133/0	502/0	8,722/0
	---	---	---	---
TOTAL :	4,087/0*	4,133/0	502/0	8,722/0

Restricted Break: 4,133 acres total - 4,133 ac wetland

* DDWG now occuplies 99 acres on Robins AFB, but no Inter Service Agreement has been signed.

I certify the above information is accurate and complete to the best of my knowledge adn belief.

Installation Preparer [redacted] Date 30 Sep 94

I certify the above information is accurate and complete to the best of my knowledge adn belief.

Deputy Commander_____ Date_____

10 NOV 1994

DLA BRAC INTERNAL CONTROL CHECKLIST

1. Name of PLSA/SLSA: DDWG

2. BRAC-PCC Identification:
   a. Name: [redacted]
   b. Office Symbol: DDWG-XA
   c. Phone: DSN: 468-6450
   d. Fax: DSN: 468-6802

   Alternate BRAC-PCC Identification:
   a. Name: [redacted]
   b. Office Symbol: DDWG-X
   c. Phone: DSN: 468-3466
   d. Fax: DSN: 468-6802

3. Data Collection Plan Identification:

   IV.B.28

(note: attach copy of data collection plan)

4. Workpapers - For each data collection plan:

   a. Do workpapers exist? Yes ✓ No___
   b. Are workpapers neat, legible, and organized? Yes ✓ No___
   c. Do workpapers show dates the data was collected? Yes ✓ No___
   d. As appropriate, do the workpapers show either the "beginning and ending dates" of the period covered by the data, or the "as of date" of the data? Yes___ No ✓

5. Data Collection Personnel - Review the workpapers for this data collection plan. Do the workpapers indicate:

   a. The name, office symbol, and phone number of the individual(s) who collected each element of data for this collection plan? Yes ✓ No___

   b. That the data was verified or by management personnel independent of the data collection process? Yes ✓ No___

d. If the workpapers include testimonial information or data, do the workpapers indicate:

1) The name, position, title, grade, office symbol, and phone number of the person(s) who gave the testimony? Yes___ No✓ N/A___

2) The name, position, title, grade, office symbol, and phone number of the person(s) who recorded the testimony? Yes___ No✓ N/A___

3) The date the testimony was given? Yes✓ No___ N/A___

e. If the workpapers contain data based on observations (e.g., physical measurements, work counts, item counts), indicate:

1) The name, position, title, grade, office symbol, and phone number of the person(s) who made the observations. Yes✓ No___ N/A___

2) The date and time the observations were made. Yes✓ No___ N/A___

3) The specific method of observation. (note: the list of examples in paragraph 5.e is not an all inclusive list). Yes✓ No___ N/A___

0 NOV 1994

BRAC '05 DOCUMENTATION
DO NOT DESTROY
UNTIL CY 2006

INSTALLATION WORKSHEET
Robins AFB, GA

PURPOSE: Document answer to question II.1.A.

SOURCE: HAF-LEE AR 7115, United States Real Property Inventory Change Report and acreage extrapulated from area maps using a CADD system.

METHOD: Area determination from CADD system and future land use plan.

CONCLUSION: As listed on charts.

I certify that the above information is accurate and complete to the best of my knowledge and belief.

Installation Preparer: (Signatu[redacted] Date: 25 Mar 94
[redacted]
653 CES/CEC

I certify that the above information is accurate and complete to the best of my knowledge and belief.

MAJCOM Reviewer: (Signature)_____ Date:_____

10 NOV 1994

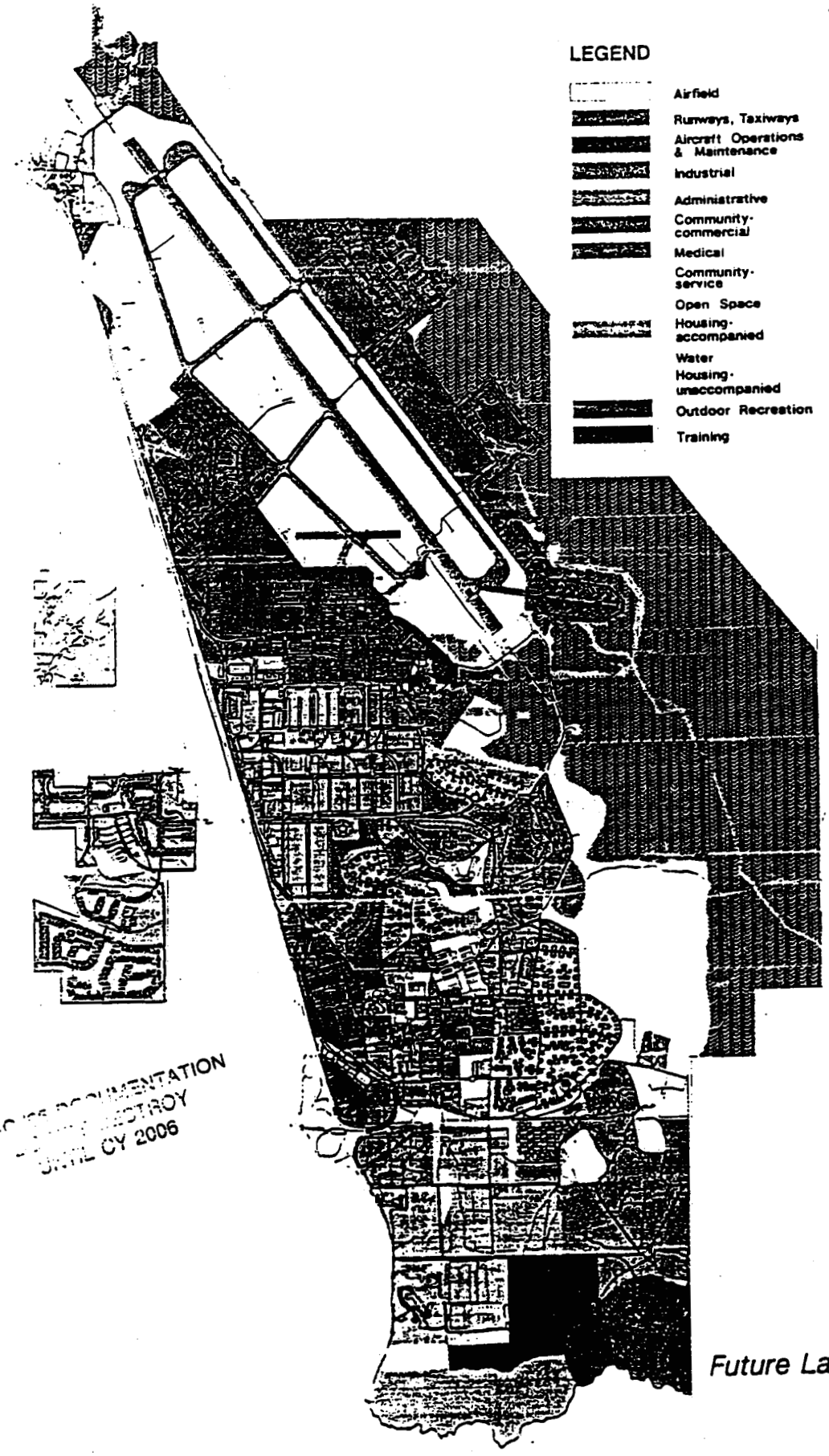

BRAC 95 DOCUMENTATION
DO NOT DESTROY
UNTIL CY 2006

Future Land Use Plan

Figure D-5

INVENTORY CHANGE REPORT AS OF 25 FEB 94 HAF-LEE AR 7113 10 NOV 1994

LF7113 ERXXOEJ

-LS	TOTAL	UM	OTHER AMOUNT	UM	RENT PAID	RENT RECD	COST TO GOVT	CMD EST VALUE	AIC YR CM
****	*******	**	*******	**	******	******	**********	******	**
			37140	LF			737365.00		67
			14330	LF			240950.00		73
	3012	AC						4761	
4	2773	AC				5790	155468.00		
	1281	AC					1092432.15		
	3	AC						1	
	1300	AC						1	
	4	AC			1			4	
	156	AC					20314.02		
	11	AC					3021.21		
	207	SF					29354.35		90
			100	KG			61200.00		91
	768	SF	3000	GM			193036.54		91
	20	SF					33500.00		91
	624	SF					15843.11		91
	3000	SF					39097.00		90
	364	SF	300	GM			52331.00		92
	99	SF					20688.09		90
			1	EA			848.64		92
	99	SF	1	TN			300.00		90
	14500	SF					131888.00		91
	14500	SF	16	HD			7217.00		91
	14500	SF	1	EA			750.00		91
			1	EA			25.00		91
	78	SF					2440.00		92

HAC '95 DOCUMENTATION
DO NOT DESTROY
UNTIL CY 2006

10 NOV 1994

USAF REAL PROPER

VERSION 4.03.000.000 93/10/31

UHHZ

		----CATEGORY----------		*	---------------	AREA
		DE	DESCRIPTION	VACANT	CUT-NL	OUT
		***	******************	*******	*******	***
			1E1 UTIL LNE DUCTS			
08\		267	PNEUMATIC TUBE			
09100 2	C	911127	LAND, DONATION S&L			44
09105 1	C	911142	LAND, FEE, CONDEMN			35
09115 1	C	911146	LAND, FEE, PUR			1
09120 5	C	913334	LAND, LSM, GEN USE			
09125 4	C	913393	LAND, PMT, GEN USE			
09130 3	C	922274	LAND, LEASE, S&L			
09135 6	C	921174	LAND ESMT CLEAR/P			
09140 5	C	921178	LAND ESMT R-O-W/P			
20022 1 P 1 E 1M		832267	SAN SEWAGE PMP STN			
20090 1 P 1 E 1M		843319	FR PROTEC WTR STOR			
20091 1 P 1 A 1M		843315	WTR FR PMP STN			
20092 1 P 1 E 1M		832267	SAN SEWAGE PMP STN			
20093 1 P 1 E 1M		442257	HAZARD STOR, BSE			
20100 1 S 1 E 1M		442523	SHED SUPEQUIP BSE			
20110 1 P 1 A 1M		843316	WTR FR PMP STN			
20140 1 P 1 A 1M		730839	TRAFFIC CHK HSE			
20140 1 P 1 X 1M		872341	SCTY ALARM SYS			
20140 1 P 1 X 1M		890125	A/C WINDOW UNITS			
20142 1 P 1 E 1M		442623	SHED SUPPEQUIP BSE			
20142 1 P 1 X 1M		880211	CLSD HD A/SPRINK			
20142 1 P 1 X 1M		880221	AUTO FR DTECTN SYS			
20142 1 P 1 X 1M		880222	MAN FR ALRM/I SYS			
20494 1 P 1 A		714433	STOR FAM HSG DET			

DO NOT DESTROY
UNTIL CY 2000

INSTALLATION WORKSHEET
Robins Air Force Base, Georgia

10 NOV 1994

PURPOSE: To document the answer to Data Call Supplement for Joint Cross Service Group - Depot Maintenance question number 91

SOURCE: HAF-LEE AR 7115, United States Real Property Inventory Change Report and acreage extrapulated from area maps using Civil Engineering's Computer Aided Drafting and Design (CADD) System which is resident in their facility. HAF-LEE AR 7115 dated 16 May 94.

METHOD: Using base maps and future land use plan, each area identified in the table provided was identifed, highlighted, and measured using the CADD system then converted to acreage.

CONCLUSION:

Land Use	Total Acres*	Developed Acreage	Available for Development	
			Restricted	Unrestricted
Maintenance	395	395		
Operational	302	302		
Training	109	109		
R & D	0	0		
Supply & Storage	332	332		
Admin	103	103		
Housing	+2 525	+2 525		
Recreational	428	428		
Forestry Program	0	0		
Agricultural Outlease Program	0	0		
Hunting/Fishing Rgms	0	0		
Other	6,526	1,891	**4,133	*502
Total	~~8,720~~ 8,722	~~4,085~~ 4,087	**4,133	*502

* This acreage can be developed in any area. ** Due to environmental constraints or permits.

Preparer: I certify the above information is accurate and complete to the best of my knowledge and belief.

[redacted] Date 14 Jun 94

Signature

[redacted]

Typed Name, Rank, Office Symbol, DSN Number

MAJCOM Reviewer: I certify the above information is accurate and complete to the best of my knowledge and belief.

_____ Date _____

Signature

_____

Typed Name, Rank, Office Symbol, DSN Number

1? NOV 1994

USAF REAL PROPERTY

VERSION 4.03.000.000 93/10

UHHZ

						CATEGORY CODE	DESCRIPTION	VACANT	CUT-NL	OUT
						1131	UTIL LNE DUCTS			
08.00						1267	PNEUMATIC TUBE			
09100	2			C		911137	LAND, DONATION S&L			44
09105	1			C		911142	LAND, FEE, CONDEMN			55
09115	1			C		911146	LAND, FEE, PUR			1?
09120	5			C		910334	LAND, LSN, GEN USE			
09125	4			C		913393	LAND, PMT, GEN USE			
09130	3			C		922274	LAND, LEASE, S&L			
09135	6			C		921174	LAND ESMT CLEAR/P			
09140	5			C		921173	LAND ESMT R-O-W/P			
20022	1	P	1	E	1M	832267	SAN SEWAGE PMP STN			
20090	1	P	1	E	1M	843319	FR PROTEC WTR STOR			
20091	1	P	1	A	1M	843316	WTR FR PMP STN			
20092	1	P	1	E	1M	832267	SAN SEWAGE PMP STN			
20093	1	P	1	E	1M	442257	HAZARD STOR, BSE			
20100	1	S	1	E	1M	442523	SHED SUP&EQUIP BSE			
20110	1	P	1	A	1M	843316	WTR FR PMP STN			
20140	1	P	1	A	1M	730839	TRAFFIC CHK HSE			
20140	1	P	1	X	1M	872341	SCTY ALARM SYS			
20140	1	P	1	X	1M	890125	A/C WINDOW UNITS			
20142	1	P	1	E	1M	442628	SHED SUP&EQUIP BSE			
20142	1	P	1	X	1M	880211	CLSD HD A/SPRINK			
20142	1	P	1	X	1M	880221	AUTO FR DTECTN SYS			
20142	1	P	1	X	1M	880222	MAN FR ALRM/I SYS			
20494	1	P	1	A		714433	STOR FAM HSG DET			

BRAC '95 DOCUMENTATION
DO NOT DESTROY
UNTIL CY 2006

1. Installation Capacity & Condition.

(I.A) A. Land

	SITE	DESCRIPTION	TOTAL ACREAGE	ACREAGE PRESENTLY DEVELOPED	ACREAGE SUITABLE FOR NEW DEVELOPMENT
(II.1.A.1)	Robins AFB	Main Base	7,222	4,085	502
(II.1.A.2)	GWEN Site	Off-Base Comm Site	11	11	0
		Total	7,233	4,096	502

Instructions:
- List only acreage under Air Force control.
- Include leased land (identify as such in description).
- Total acreage should include all remote sites and main installations owned by the Air Force.
- Acreage "suitable" for new development should be consistent with the Base Comprehensive Plan.

(II.1.B.) B. Facilities

Instructions:
- For section (II.1.B.1a) - (II.1.B.1.ee) use the **28 Feb 94** Real Property Records (Do not include leased facilities).
- For section (II.1.B.2) in-house surveys will be required so condition codes and capacity for individual components of the larger system can be determined (i.e., pavement and utility distribution systems).
- Provide data for base and geographically-separated site facilities for the 3- and 6-digit category codes listed.

BRAC '95 DOCUMENTATION
DO NOT DESTROY
UNTIL CY 2006

specifically excluded under category description, include all facilities that fall
digit facility category code family and meet the unit of measure to get a sum
ıt particular facility category code family (i.e., 411--Liquid Fuel Storage-Bulk,
: 411-123, 127, 128, 131, 132, 134, 135, 137, 138, and 139 with barrels (BL) as the
ıre). It is of the utmost importance to maintain unit of measure integrity.

Current Capacity (Col B) and % *Condition Code* 1,2 and 3 for both three and six digit category
Current Capacities and *% Condition Codes* for six digit category codes listed should be included
digit category code sum totals.

Current Capacity (Column B) equals the sum of facility capacity in category condition codes 1, 2

:termine the *Current Capacity* (Column B), for section II.1.B.1.r, cat code 411-135, Jet
ırage, use the FY 94 "Report of Bulk Petroleum Storage Facilities," Defense Fuel
:enter report DD-M(A) 506, that is maintained by the base Fuels Management Officer
Item to be reported should be the "Total Tankage/Product" given for jet fuel.
' involve adding totals for each of the jet fuel product codes given.

Determine the *% Condition Code* 1, 2 and 3, for section II.1.B.1.r, cat
411-135, on the 28 Feb 94 Real Property Records.

Required Capacity (Col A) and *Excess Capacity* (Col C) for six digit category codes only.

Required Capacity (Column A) on AFI 32-1024, Standard Facility Requirements, and the
acility Requirements Handbook (use AFR 86-2, if not published), Mil-HDBK-1190, or
ablished criteria.
ıt one of above sources, then state the source document used for determining
l capacity in the remarks section following the table in section II.1.B.2.

Required Capacity should be based on publicly announced **FY 95/4** Force Structure.

Excess Capacity (Column C) equals *Current Capacity* (Column B) minus *Required Capacity* (Column A).
' is under construction as of 28 Feb 94 (no exceptions) report the capacity under
ıte facility category code. Under construction is defined as project contract
the facility under construction is a replacement project, be sure to deduct the
old facility from that category if it is being demolished or converted to a
:egory code. Include the old facility's capacity under the new category code if it
code 1, 2 or 3.

10 NOV 1994

BRAC '95 DOCUMENTATION
DO NOT DESTROY
UNTIL CY 2006

- For section (II.1.B.1) use real property records (28 Feb 94) to compute % condition code 1, 2, and 3 by category code.
  -- Percent condition code 1 will be computed as: (amount condition code 1)/(amount condition code 1, 2, 3).
  -- Bases must have verifiable documentation to show exactly how condition codes were determined.
- If a category code is not applicable, place a "0" in all columns. Do not report N/A or leave these columns blank. Instructions:

1 0 NOV 1994

BRAC '95 DOCUMENTATION
DO NOT DESTROY
UNTIL CY 2006

(II.1.B.1) **From real property records:**

	FAC CAT CODE	CATEGORY DESCRIPTION	UNIT OF MEASURE	(A) REQUIRED CAPACITY	(B) CURRENT CAPACITY	% COND CODE 1	% COND CODE 2	% COND CODE 3	(C) EXCESS CAPACITY (Col B-Col A)
(II.1.B.1.a.i)	121-122	Hydrant Fueling System Pits	EA	16	16	100	0	0	0
(II.1.B.1.a.ii)	121-122a	Consolidated Aircraft Support System	EA	0	0	N/A	0	0	N/A
(II.1.B.1.b.)	131	Communications-Buildings	SF	N/A	41,602	97	0	3	N/A
(II.1.B.1.c.)	141	Operations-Buildings	SF	N/A	1,230,594	95	5	0	N/A
(II.1.B.1.c.i)	141-232	Aerial Delivery Facility	SF	0	0	0	0	0	0
(II.1.B.1.c.ii)	141-753	Squadron Operations	SF	29,669	29,669	100	0	0	0
(II.1.B.1.c.iii)	141-782	Air Freight Terminal	SF	69,142	69,142	100	0	0	0
(II.1.B.1.c.iv)	141-784	Air Passenger Terminal	SF	1,174	1,174	100	0	0	0
(II.1.B.1.c.v)	141-785	Fleet Service Terminal	SF	0	0	0	0	0	0
(II.1.B.1.d.)	171	Training Buildings	SF	N/A	83,173	100	0	0	N/A
(II.1.B.1.d.i)	171-211	Flight Training	SF	0	0	0	0	0	0
(II.1.B.1.d.ii)	171-211a	Combat Crew Trng Squadron Facility	SF	0	0	0	0	0	0
(II.1.B.1.d.iii)	171-212	Flight Simulator Training (High Bay)	SF	4800	4800	100	0	0	0
(II.1.B.1.d.iv)	171-212a	Companion Trng Program	SF	0	0	0	0	0	0
(II.1.B.1.d.v)	171-618	Field Training Facility	SF	6,344	6,344	100	0	0	0
(II.1.B.1.e.)	211	Maintenance-Aircraft (Do not include 211-193)	SF	N/A	2,486,586	84	10	6	N/A
(II.1.B.1.e.i)	211-111	Maintenance Hangar	SF	0	0	0	0	0	0
(II.1.B.1.e.ii)	211-152	General Purpose Aircraft Maintenance	SF	621,240	621,240	83	12	5	0
(II.1.B.1.e.iii)	211-152a	DASH 21	SF	0	0	0	0	0	0
(II.1.B.1.e.iv)	211-153	Non-Destructive Inspection (NDI) Lab	SF	10,474	10,474	52	0	48	0
(II.1.B.1.e.v)	211-154	Aircraft Maintenance Unit (AMU)	SF	95,883	95,883	12	16	72	0
(II.1.B.1.e.vi)	211-157	Jet Engine Inspection and Maintenance	SF	57,138	57,138	100	0	0	0
(II.1.B.1.e.vii)	211-157a	Contractor Operated Main Base Supply (COMBS)	SF	0	0	0	0	0	0
(II.1.B.1.e.viii)	211-159	Aircraft Corrosion Control Hangar	SF	173,974	173,974	66	30	4	0
(II.1.B.1.e.ix)	211-173	Large Aircraft Maintenance Dock	SF	232,600	232,600	87	13	0	0

BRAC '95 DOCUMENTATION
DO NOT DESTROY
UNTIL CY 2006

(II.1.B.1.e.x)	211-175	Medium Aircraft Maintenance Dock	SF	0	0	0	0	0	0
(II.1.B.1.e.xi)	211-177	Small Aircraft Maintenance Dock	SF	8,518	8,518	0	100	0	0
(II.1.B.1.e.xii)	211-179	Fuel System Maintenance Dock	SF	15,180	15,180	100	0	0	0
(II.1.B.1.e.xiii)	211-183	Test Cell	SF	8,118	8,118	0	100	0	0
(II.1.B.1.f.)	212	Maint-Guided Missiles	SF	N/A	4,800	100	0	0	N/A
(II.1.B.1.f.i)	212-212	Missile Assembly (Build-Up) Shop	SF	4,800	4,800	100	0	0	0
(II.1.B.1.f.ii)	212-212a	Integrated Maintenance Facility (cruise missiles)	SF	0	0	0	0	0	0
(II.1.B.1.f.iii)	212-213	Tactical Missile Maintenance Shop	SF	0	0	0	0	0	0
(II.1.B.1.f.iv)	212-220	Integrated Maintenance Facility	SF	0	0	0	0	0	0
(II.1.B.1.g.)	214	Maintenance-Automotive (Do not include 214-469)	SF	N/A	94,782	95	5	0	N/A
(II.1.B.1.g.i)	214-425	Trailer/Equipment Maintenance Facility	SF	66,026	66,026	93	7	0	0
(II.1.B.1.g.ii)	214-467	Refueling Vehicle Shop	SF	5,031	5,031	100	0	0	0
(II.1.B.1.h)	215-552	Weapons and Release Systems (Armament Shop/Gun Maintenance)	SF	0	0	0	0	0	0
(II.1.B.1.i)	216-642	Conventional Munitions Shop	SF	0	0	0	0	0	0
(II.1.B.1.j)	217	Maint-Electronics and Communications Equip	SF	N/A	680,458	66	30	4	N/A
(II.1.B.1.j.i)	217-712	Avionic Shop	SF	366,952	504,077	60	40	0	137,125
(II.1.B.1.j.ii)	217-712a	LANTIRN	SF	14,118	14,118	100	0	0	0
(II.1.B.1.j.iii)	217-713	ECM Pod Shop and Storage	SF	0	0	0	0	0	0
(II.1.B.1.k.i)	218-712	Aircraft Support Equipment Shop/Storage Facility	SF	74,412	74,412	31	2	67	0
(II.1.B.1.k.ii)	218-852	Survival Equipment Shop (Parachute)	SF	34,241	34,241	62	0	38	0
(II.1.B.1.k.iii)	218-868	Precision Measurement Equipment Lab	SF	43,903	43,903	100	0	0	0
(II.1.B.1.l.)	219	Maintenance-Installation, Repair, and Operation	SF	N/A	148,055	64	2	34	N/A
(II.1.B.1.m.)	310	Science Labs	SF	N/A	0	0	0	0	N/A
(II.1.B.1.n.)	311	Aircraft RDT&E Facilities	SF	N/A	0	0	0	0	N/A
(II.1.B.1.o.)	312	Missile and Space RDT&E Facs	SF	N/A	0	0	0	0	N/A
(II.1.B.1.p.)	315	Weapons and Weapon Syst RDT&E Facilities	SF	N/A	0	0	0	0	N/A

'95 DOCUM... ...ION
DO NOT DESTROY
UNTIL CY 2006

(II.1.B.1.cc.i)	722-351	Airman Dining Hall	SF	18,000	14,377	100	0	0	(3,623)
(II.1.B.1.dd)	724	Unaccompanied Officer Personnel Housing (OQ & VOQ)	PN	N/A	143	100	0	0	N/A
(II.1.B.1.ee)	730	Personnel Support and Services Facilities	SF	N/A	115,119	100	0	0	N/A
(II.1.B.1.ff)	740	Morale, Welfare, and Rec (MWR)-Interior (Do not include 740-657)	SF	N/A	471,613	89	7	4	N/A
(II.1.B.1.gg)	852-273	Acft Support Equipment Storage	SY	91,951	91,951	100	0	0	0

Notes: (1) Use FY 94 Defense Fuel Supply Center DD-M(A) 506 report.
(2) Use 28 Feb 94 Real Property Records

(II.1.B.2) **From in-house survey**: For the category codes listed below, most bases will need to conduct an in-house survey to accurately capture the condition of these facilities. This survey is required because, in most cases, Real Property Records lump all pavements and utility distribution systems under one facility number. The condition of these facilities is determined by the predominant condition of the entire system. This does not accurately indicate the true condition of the entire system and, therefore, necessitates a survey so you can report the percent of the system that is condition code 1, 2 and 3. When the bases do these surveys, it is vitally important they be auditable. Bases should have hard documentation to show exactly how they arrived at condition codes for each segment of the category codes listed below.

	FAC CAT CODE	CATEGORY DESCRIPTION	UNIT OF MEASURE	CURRENT QUANTITY	% COND CODE 1	% COND CODE 2	% COND CODE 3
(II.1.B.2.a.)	111	Airfield Pavement-Runways(s) (Do not include shoulders or overruns)	SY	399,999	100	0	0
(II.1.B.2.b.)	112	Airfield Pavements-Taxiways (Do not include shoulders)	SY	411,459	95	5	0

BRAC '95 DOCUMENTATION
DO NOT DESTROY
UNTIL CY 2006

(II.1.B.1.q.)	317	Electronic Comm, and Electrical Equipment RDT&E Facilities	SF	N/A	0	0	0	0	N/A
(II.1.B.1.r.)	318	Propulsion RDT&E Facilities	SF	N/A	0	0	0	0	N/A
(II.1.B.1.s.i.)	411-135	Jet Fuel Storage	BL	214,364	214,364	76	24	0	0
(II.1.B.1.t.)	422	Ammunition Storage Installation and Ready Use (Do not include 422-275)	SF	N/A	57,825	99	1	0	N/A
(II.1.B.1.t.i)	422-253	Multi-Cubicle Magazine Storage	SF	0	0	0	0	0	0
(II.1.B.1.t.ii)	422-258	Above Ground Magazine	SF	5,308	5,308	90	0	10	0
(II.1.B.1.t.iii)	422-264	Igloo Magazine	SF	38,528	38,528	100	0	0	0
(II.1.B.1.t.iv)	422-265	Spare Inert Storage (Alternate Mission Equipment (AME)	SF	0	0	0	0	0	0
(II.1.B.1.t.v)	422-275	Ancillary Explosives Facility (Holding Pad)	SF(EA)	2,200(2)	2,200(2)	100	0	0	0
(II.1.B.1.u.)	441	Storage-Covered Depot & Arsenal	SF	N/A	3,555,915	78	18	4	N/A
(II.1.B.1.v.)	442	Storage-Covered-Installation & Organ	SF	N/A	331,373	96	4	0	N/A
(II.1.B.1.v.i)	442-257a	Hydrazine Storage	SF	90,404	90,404	99	0.5	0.5	0
(II.1.B.1.v.ii)	442-258	LOX Storage	GA	8,000	8,000	75	25	0	0
(II.1.B.1.v.iii	442-758	Base Warehousing Supplies and Equipment	SF	137,643	137,643	91	9	0	0
(II.1.B.1.v.iv)	442-758a	Base Warehousing Supplies and Equipment (WRSK Storage)	SF	21,000	21,000	100	0	0	0
(II.1.B.1.v.v)	442-758b	Warehousing Supplies and Equipment (AGS Parts Storage)	SF	34,652	34,652	100	0	0	0
(II.1.B.1.w.)	510	Medical Center and/or Hospital	SF	N/A	81,577	90	2	8	N/A
(II.1.B.1.x.)	530	Medical Laboratories	SF	N/A	3,175	100	0	0	N/A
(II.1.B.1.y.)	540	Dental Clinics	SF	N/A	5,660	100	0	0	N/A
(II.1.B.1.z.)	550	Dispensaries and/or Clinics	SF	N/A	27,395	100	0	0	N/A
(II.1.B.1.aa)	610	Administrative Buildings	SF	N/A	1,871,051	68	26	6	N/A
(II.1.B.1.aa.i)	610-144	Munitions Maintenance Administration	SF	~~2,840~~ 2,48?	~~2,840~~ 2,48?	100	0	0	0
(II.1.B.1.aa.ii)	610-144a	Munitions Line Delivery/Storage Section	SF	0	0	0	0	0	0
(II.1.B.1.bb)	721	Unaccompanied Enlisted (UEPH & VAQ)	PN	N/A	1295	100	0	0	N/A
(II.1.B.1.bb.i)	721-312	Unaccompanied Enlisted Dorm	PN	602	1185	100	0	0	583
(II.1.B.1.cc)	722	Dining Hall	SF	N/A	23,940	100	0	0	N/A

LIST REF IN REMARKS

20 Jun 94/1:53PM

10 NOV 199

BRAC215 DOCUMENTATION DO NOT DESTROY UNTIL CY 2006

(II.1.B.2.c.)	113	Airfield Pavement-Apron(s) (Do not include shoulders)	SY	988,264	79	0	0
(II.1.B.2.d.)	116-662	Dangerous Cargo Pad	SY	8,283	100	0	0
(II.1.B.2.e.)	812	Elec Power-Trans & Distr Lines (Overhead & U/G, Pri & Sec Lines) (Do not include 812-921, 812-926, and 812-928)	LF	2,970,858	89	11	0
(II.1.B.2.f.)	822	Heat-Trans & Distr Lines (Do not include 822-248 and 822-268)	LF	135,138	100	0	0
(II.1.B.2.g.)	832	Sewage and Industrial Waste-Collection (Mains) (Do not include 832-267)	LF	517,641	100	0	0
(II.1.B.2.h.)	842	Water-Distr Sys-Potable (Do not include 842-246 and 842-249)	LF	676,903	100	0	0
(II.1.B.2.i.)	843	Water-Fire Protection (Mains) Do not include 843-315, 843-316, and 843-319	LF	28,615	100	0	0
(II.1.B.2.j.)	851	Roads (Do not include 851-142 and 851-143)	SY	1,703,349	100	0	0
(II.1.B.2.k.)	852	Veh/Equip Parking (Do not include 852-282, 852-287, and 852-289)	SY	1,257,229	100	0	0

(II.1.B.3) Remarks for Sections II.1.B.1 & II.1.B.2:

A. Cat Code 111 - Real property records reflect both runway and shoulder. The figure in the chart has the shoulder deducted.

BRAC '95 DOCUMENTATION
DO NOT DESTROY
UNTIL CY 2006

B. Cat Code 141. Current capacity differs from real property records due to "Real Property Under Construction/Demolition". Specifically, construction of the Integrated Support Facility - 72,000 SF.

C. Cat Code 141-753, Squadron Operations - Square footage exceeds that stated in AFM 86-2; however,there is no excess because real property records do not reflect space occupied by 339th Test Squadron.

D. Cat Code 141-782, Air Freight Terminal - Space exceeds AFM 86-2 criteria; however, with the reduced air freight mission at Robins AFB the space is utilized for mobility processing. Any proposed use for this space should consider this requirement before planning for any new utilization.

E. Cat Code 141-784, Air Passenger Terminal - AFM 86-2 criteria provides 60SF/person for the first 500 passengers. The peak month in 1993 had 806 passengers with an average of 29 per day; equating to 1792 sq ft. Additional space could be justified based on the mobility passengers processed at Robins.

F. Cat Code 171-618, Field Training Detachment - AFM 86-2 allows 20 SF/student for the largest class plus 2.5 times the space for simulators and other equipment plus instructor space. Robins FTD's largest student class is 10 students at present. The Joint STARS mission will increase this requirement and facility size; therefore some excess capacity exists but should be validated based on the proposed mission.

G. Cat Code 211-152. Current capacity differs from real property records due to "Real Property Under Construction/Demolition". Specifically, demolition of bldg 319 - -38,700 SF and construction of Dry Bay Wing Rpr Facility - 5292 SF.

BRAC '95 DOCUMENTATION
DO NOT DESTROY
UNTIL CY 2006

H. Cat Codes 211-152/153/154/157/159/173/177/179, Corrosion Control Hangars Maintenance docks - Current space approved based on programmed depot maintenance (PDM) requirements; any availability of excess space should be assessed based on final decisions on depot workload realignment.

I. Cat Code 211-425, Vehicle Maintenance - Questionnaire mislabeled this as Trailer/Equipment Maint. Robins AFB exceeds both the square footage AND number of vehicle equivalents listed in AFM 86-2. The current on-line LVIMS [illegible] Report (Vehicle Master List) maintained by Transportation Division Chief, Mr Cal Lawrence, states Robins AFB has 1,594.7 vehicle equivalents. AFM 86-2 provides square footage for up to 1,500 vehicle equivalents.

J. Cat Code 217-712, Avionics Shop - Based on physical of the avionics center complex, approximately 40,000 SF was identified as excess space. A specific survey, to include projected usage of this area is required to validate actual availability.

a. Cat Code 217-712, ADDITION - Mr Greg Fogarty from the Avionics Center furnished the square footage figures since this is not separately delineated in the real property records.

K. Cat Code 218-712, Aircraft Support Equipment Shop/Storage Facility - Robins AFB exceeds both the number of pieces of GSE and the space allowed in AFM 86-2. Additional space requirements will require reduction in current GSE or construction of additional necessary space.

L. Cat Code 218-852, Survival Equipment Shop - Potential new missions to be evaluated which utilize this type of space. Current capacity differs from real property records due to "Real Property Under Construction/Demolition". Specifically, demolition of bldg 310 - -29,016 SF.

BRAC '95 DOCUMENTATION
DO NOT DESTROY
UNTIL CY 2006

M. Cat Code 219, Maintenance. Current capacity differs from real property records due to "Real Property Under Construction". 10,800 SF

N. Cat Code 411-135, Jet Fuel Storage - This figure was obtained from MSgt Pascal, LGSF and reflects the demolition and the new replacement storage tank construction underway now. The numbers reflect OPERATIONAL STORAGE CAPACITY, not tank shell capacity.

O. Cat Code 441, Storage, Covered Depot & Arsenal. Current capacity differs from real property records due to "Real Property Under Construction". 330 SF.

P. Cat Code 610, Administrative Buildings. Current capacity differs from real property records due to "Real Property Under Construction/Demolition". New Construction 65,062 SF and Demolition of Bldg 310 -24,569 SF. Discrepancies were found in the real property records for administrative areas in bldgs 91, 640 and 645, totalling -28943 SF.

REMARK ADDED → Q. Cat Code 721-312, Unaccompanied Enlisted Dorms required capacity of 602 persons taken from the Dormitory Occupancy Rate for March 1994, docs in II.1.C History File.

R. Cat Code 740, MWR. Current capacity differs from real property records due to "Real Property Under Construction". 1242 SF.

(II.1.C) C. Family Housing (Facility Category Code 711):

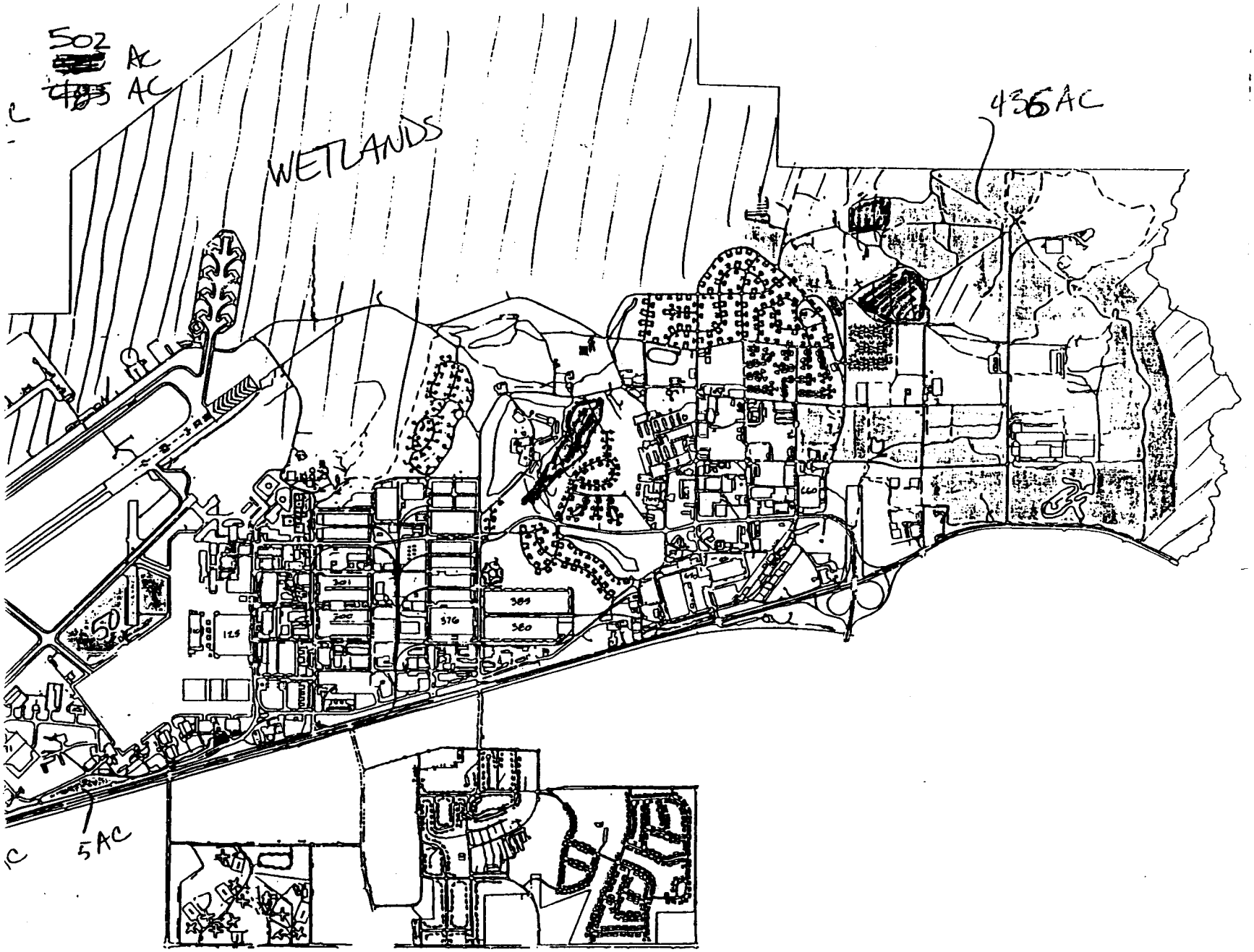

10-NOV 1994

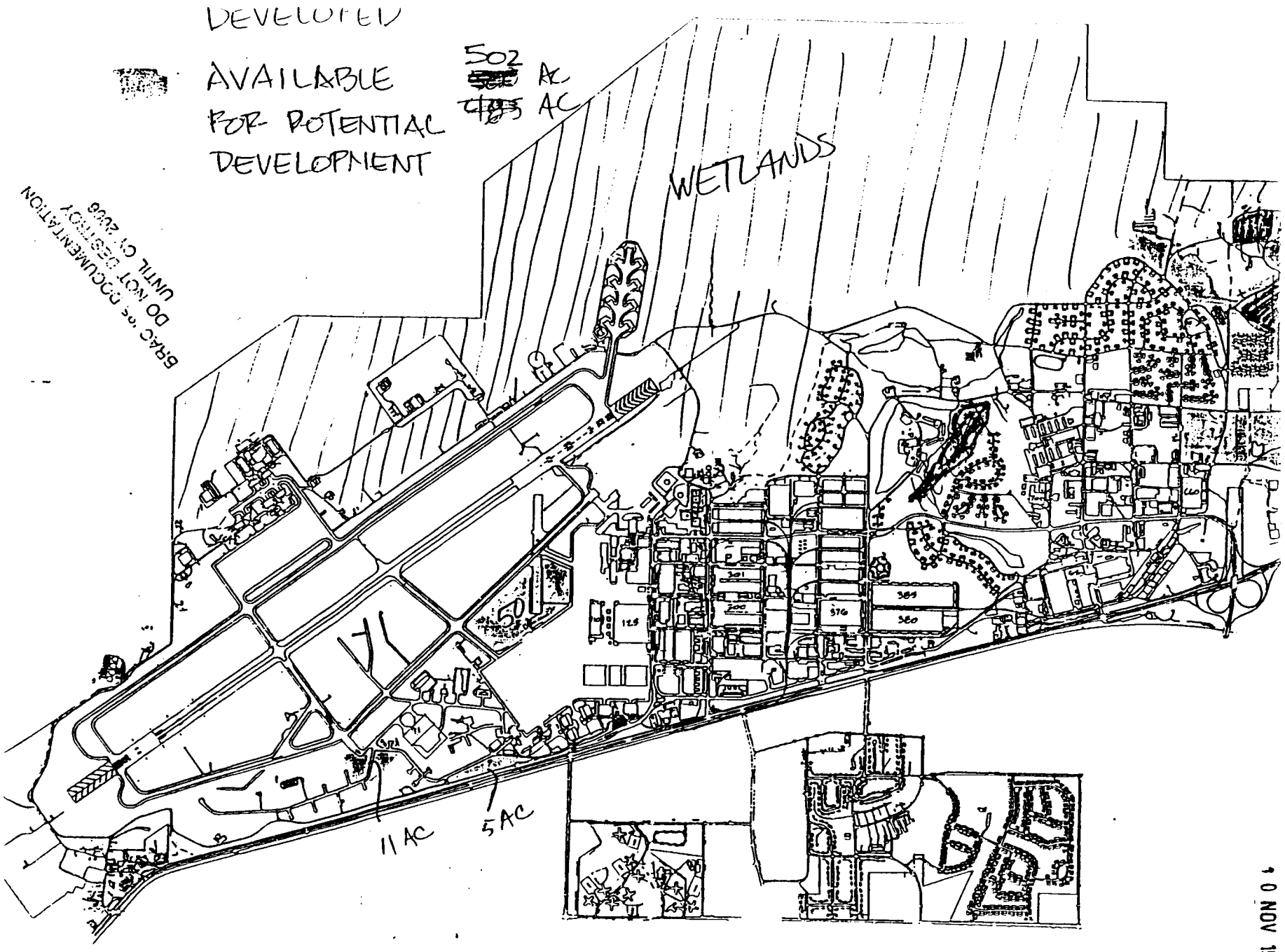

BRAC '95 DOCUMENTATION
DO NOT DESTROY
UNTIL CY 2008

10 NOV 1994

1 0 NOV 1994

DLA Facilities

Bldg #	DDWG Sq Ft	DDWG Storage	Difference
158	1,725	Not Included	No storage in bldg
253	416	Not Included	No storage in bldg
301 L Strm	34,700	43,200	Forms Store 8448 sq ft in storage report 52 sq ft =.1% difference in measurement.
333	43,200	43,076	26 sq ft =.06% difference in measurement.
340	78,333	74,900	3433 sq ft difference is walls and docks
341	768	Not Included	No storage in bldg
346	120	Not Included	No storage in bldg
351	104,767	104,232	535 sq ft= .05% difference in measurement
364	53,981	51,200	Storage does not include exterior walls.
365	172,473	150,800	Storage doesn't include walls and ramps
366	161,942	150,800	Storage doesn't include walls and ramps
367	157,656	150,800	Storage doesn't include walls and ramps
368	319,131	320,000	250 sq ft= .07% difference in measurement
376	345,605	400,000	Storage includes the total bldg in their report.

DLA Facilities con't

Bldg #	DDWG Sq Ft	DDWG Storage	Difference
380	564,667	560,000	Storage doesn't include Building 380 - 385 connector
381	24	Not Included	No storage in bldg
384	24	Not Included	No storage in bldg
385	653,704	640,000	Storage report doesn't include the mezzanines
393	79,800	79,800	NONE
394	79,800	79,800	NONE
395	79,800	79,800	NONE
396	79,800	79,800	NONE
602	29,500	29,268	Storage does not include exterior walls.
606	3,420	3,420	NONE
623	50	Not Included	No storage in bldg Engineering's measurement of 24 sq ft was in error.
641	307,431	320,000	Storage includes the MIC
660	160,045	160,000	Storage does not include exterior walls.
979	3,713	Not Included	No storage in bldg
981	80	Not Included	No storage in bldg
982	2,625	Not Included	No storage in bldg

10 NOV 1994

DLA Facilities con't

Bldg #	DDWG Sq Ft	DDWG Storage	Difference
2202	200	Not Included	No storage in bldg
1611	10,800	10,800	NONE
1612	10,800	10,800	NONE
1613	10,800	10,800	NONE
1614	10,800	10,800	NONE
	3,560,984.00		
LT 21	78839		
LT 32A+B	217120		
LT 33A+B	91530		
LT 35	63081		
LT 45	136620		
LT 75	155000		
	742,190		

Total 4,303,174

STORAGE SPACE MANAGEMENT REPORT ALL LOTS	DATE DAY-MO-YR 30-09-94	INSTALLATION CODE WHHZ	DOD COMPONENT DLA	NAME OF INSTALLATION: DEFENSE DEPOT WARNER ROBINS DDWG-XB		CITY NAME WARNER ROBINS	STATE/COUNTRY GA
OUTGRANTED TO:	OUTGRANTED SF:	INGRANTED FROM: USAF		INGRANTED SF: 665738	LEASED FROM:	LEASED SF:	ANNUAL LEASING COST:

POC. JIMMY REYNOLDS 6-3085	DSN.	COVERED GENERAL PURPOSE STORAGE									OPEN STORAGE		
ITEM (UNIT OF MEASURE IN THOUSANDS) (A)	TOTAL COVERED (B)	HEATED (C)	UNHEATED (D)	CONTRL'D HUMIDITY (E)	FLAM'BLE HAZARD (F)	CHILL (G)	FREEZE (H)	SHED (I)	OTHER (J)	IGLOO / MAGZINE (K)	UNAP-PROVED (L)	IM-PROVED (M)	UNIM-PROVED (N)
SECTION A - GROSS SPACE AVAILABLE (SF.SQUARE FEET)													
1. TOTAL SF PRIOR REPORT	0	0	0	0	0	0	0	0	0	0	0	0	0
2. TOTAL SF THIS PERIOD	0	0	0	0	0	0	0	0	0	0	0	0	0
3. UNUSABLE SF	0	0	0	0	0	0	0	0	0	0	0	0	0
4. SF IN STANDBY	0	0	0	0	0	0	0	0	0	0	0	0	0
5. OUTGRANTED SF (NON-DOD)	0	0	0	0	0	0	0	0	0	0	0	0	0
6. OUTGRANTED SF (DOD)	0	0	0	0	0	0	0	0	0	0	0	0	0
7. TOTAL SF OUTGRANTED (5 + 6)	0	0	0	0	0	0	0	0	0	0	0	0	0
8. TOTAL INGRANTED SF (8A+8B)	0	0	0	0	0	0	0	0	0	0	0	685738	0
A. INGRANTED SF	0	0	0	0	0	0	0	0	0	0	0	685738	0
B. LEASED SF	0	0	0	0	0	0	0	0	0	0	0	0	0
9. TOTAL AVAILABLE (2 + 8 LESS 3, 4 AND 7)	0	0	0	0	0	0	0	0	0	0	0	685738	0
10. AISLES, STRUCTURAL LOSS AND SUPPORT SPACE (SF)	0	0	0	0	0	0	0	0	0	0	0	356035	0
SECTION B - NET SPACE AVAILABLE (NSF.NET SQUARE FEET, TCF.TOTAL CUBIC FEET, ACF.ATTAINABLE CUBIC FEET)													
11. NSF IN BIN AREA	0	0	0	0	0	0	0	0	0	0	0	0	0
12. NSF IN RACK AREA	0	0	0	0	0	0	0	0	0	0	0	0	0
13. NSF IN BULK AREA	0	0	0	0	0	0	0	0	0	0	0	322970	0
14. TOTAL NSF (11 + 12 + 13)	0	0	0	0	0	0	0	0	0	0	0	322970	0
15. TCF IN BIN AREA	0	0	0	0	0	0	0	0	0	0	0	0	0
16. TCF IN RACK AREA	0	0	0	0	0	0	0	0	0	0	0	0	0
17. TCF IN BULK AREA	0	0	0	0	0	0	0	0	0	0	(SEE	REMARKS	BELOW)
18. TOTAL TCF (15 + 16 + 17)	0	0	0	0	0	0	0	0	0	0	(SEE	REMARK	BELOW)
19. ACF IN BIN AREA	0	0	0	0	0	0	0	0	0	0	0	0	0
20. ACF IN RACK AREA	0	0	0	0	0	0	0	0	0	0	0	0	0
21. ACF IN BULK AREA	0	0	0	0	0	0	0	0	0	0	(SEE	REMARK	BELOW)
22. TOTAL ACF (19 + 20 + 21)	0	0	0	0	0	0	0	0	0	0	(SEE	REMARK	BELOW)
SECTION C - OCCUPIED STORAGE SPACE (SF.SQUARE FEET, CF.CUBIC FEET)													
23. TOTAL SF OCCUPIED	0	0	0	0	0	0	0	0	0	0	0	230806	0
24. TOTAL CF OCCUPIED	0	0	0	0	0	0	0	0	0	0	(SEE	REMARK	BELOW)
25. TOTAL VACANT SF	0	0	0	0	0	0	0	0	0	0	0	98897	0
26. VACANT CF IN BIN AREA	0	0	0	0	0	0	0	0	0	0	0	0	0
27. VACANT CF IN RACK AREA	0	0	0	0	0	0	0	0	0	0	0	0	0
28. VACANT CF IN BULK AREA	0	0	0	0	0	0	0	0	0	0	0	988976	0
29. TOTAL VACANT CF (26+27+28)	0	0	0	0	0	0	0	0	0	0	0	988976	0
30. UNOBLIGATED VACANT SF	0	0	0	0	0	0	0	0	0	0	0	0	0
31. UNOBLIGATED VACANT CF	0	0	0	0	0	0	0	0	0	0	0	0	0

SECTION D - REMARKS 700 OCUPIED

LINE 17 IS 3,297,030 TOTAL CUBIC FEET IN BULK.
LINE 18 IS 3,297,030 TOTAL CUBIC FEET
LINE 21 IS 3,297,030 ACF IN BULK.
LINE 22 IS 3,297,030 TOTAL ATTAINABLE CUBIC FEET.
LINE 24 IS 2,308,054 TOTAL CUBIC FEET OCCUPIED.

(DD FORM 805)

10 NOV 1994

STORAGE SPACE MANAGEMENT REPORT LOT 21 (SUPPORT SPACE)	DATE DAY-MO-YR 30-09-94	INSTALLATION CODE WHHZ	DOD COMPONENT DLA	NAME OF INSTALLATION: DEPENSE DEPOT WARNER ROBINS DDWO-XB		CITY NAME:	STATE/COUNTRY -
OUTGRANTED TO:	OUTGRANTED SF:	INGRANTED FROM: USAF		INGRANTED SF: 78039	LEASED FROM:	LEASED SF:	ANNUAL LEASING COST:
POC: JIMMY REYNOLDS 6-3085	DSN:	COVERED GENERAL PURPOSE STORAGE					OPEN STORAGE

ITEM (UNIT OF MEASURE IN THOUSANDS) (A)	TOTAL COVERED (B)	HEATED (C)	UNHEATED (D)	CONTRL'D HUMIDITY (E)	PLAN'BLE HAZARD (F)	CHILL (G)	FREEZE (H)	SHED (I)	OTHER (J)	IGLOO / MAGZINE (K)	UNAP-PROVED (L)	IM-PROVED (M)	UNIM-PROVED (N)
SECTION A - GROSS SPACE AVAILABLE (SF.SQUARE FEET)													
1. TOTAL SF PRIOR REPORT	0	0	0	0	0	0	0	0	0	0	0	0	0
2. TOTAL SF THIS PERIOD	0	0	0	0	0	0	0	0	0	0	0	0	0
3. UNUSABLE SF	0	0	0	0	0	0	0	0	0	0	0	0	0
4. SF IN STANDBY	0	0	0	0	0	0	0	0	0	0	0	0	0
5. OUTGRANTED SF (NON-DOD)	0	0	0	0	0	0	0	0	0	0	0	0	0
6. OUTGRANTED SF (DOD)	0	0	0	0	0	0	0	0	0	0	0	0	0
7. TOTAL SF OUTGRANTED (5 + 6)	0	0	0	0	0	0	0	0	0	0	0	0	0
8. TOTAL INGRANTED SF (8A+8B)	0	0	0	0	0	0	0	0	0	0	0	78039	0
A. INGRANTED SF	0	0	0	0	0	0	0	0	0	0	0	78039	0
B. LEASED SF	0	0	0	0	0	0	0	0	0	0	0	0	0
9. TOTAL AVAILABLE (2 + 8 LESS 3, 4 AND 7)	0	0	0	0	0	0	0	0	0	0	0	78039	0
10. AISLES, STRUCTURAL LOSS AND SUPPORT SPACE (SF)	0	0	0	0	0	0	0	0	0	0	0	78039	0
SECTION B - NET SPACE AVAILABLE (NSF.NET SQUARE FEET, TCF.TOTAL CUBIC FEET, ACF.ATTAINABLE CUBIC FEET)													
11. NSF IN BIN AREA	0	0	0	0	0	0	0	0	0	0	0	0	0
12. NSF IN RACK AREA	0	0	0	0	0	0	0	0	0	0	0	0	0
13. NSF IN BULK AREA	0	0	0	0	0	0	0	0	0	0	0	0	0
14. TOTAL NSF (11 + 12 + 13)	0	0	0	0	0	0	0	0	0	0	0	0	0
15. TCF IN BIN AREA	0	0	0	0	0	0	0	0	0	0	0	0	0
16. TCF IN RACK AREA	0	0	0	0	0	0	0	0	0	0	0	0	0
17. TCF IN BULK AREA	0	0	0	0	0	0	0	0	0	0	0	0	0
18. TOTAL TCF (15 + 16 + 17)	0	0	0	0	0	0	0	0	0	0	0	0	0
19. ACF IN BIN AREA	0	0	0	0	0	0	0	0	0	0	0	0	0
20. ACF IN RACK AREA	0	0	0	0	0	0	0	0	0	0	0	0	0
21. ACF IN BULK AREA	0	0	0	0	0	0	0	0	0	0	0	0	0
22. TOTAL ACF (19 + 20 + 21)	0	0	0	0	0	0	0	0	0	0	0	0	0
SECTION C - OCCUPIED STORAGE SPACE (SF.SQUARE FEET, CF.CUBIC FEET)													
23. TOTAL SF OCCUPIED	0	0	0	0	0	0	0	0	0	0	0	0	0
24. TOTAL CF OCCUPIED	0	0	0	0	0	0	0	0	0	0	0	0	0
25. TOTAL VACANT SF	0	0	0	0	0	0	0	0	0	0	0	0	0
26. VACANT CF IN BIN AREA	0	0	0	0	0	0	0	0	0	0	0	0	0
27. VACANT CF IN RACK AREA	0	0	0	0	0	0	0	0	0	0	0	0	0
28. VACANT CF IN BULK AREA	0	0	0	0	0	0	0	0	0	0	0	0	0
29. TOTAL VACANT CF (26+27+28)	0	0	0	0	0	0	0	0	0	0	0	0	0
30. UNOBLIGATED VACANT SF	0	0	0	0	0	0	0	0	0	0	0	0	0
31. UNOBLIGATED VACANT CF	0	0	0	0	0	0	0	0	0	0	0	0	0

SECTION D - REMARKS USED AS SUPPORT SPACE ONLY

UNIT MEASURE IS SHOWN IN TOTAL SQUARE FEET INSTEAD OF THOUSANDS.

(DD FORM 805)

10 NOV 1994

STORAGE SPACE MANAGEMENT REPORT LOT 32A AND 32B	DATE DAY-MO-YR 30-03-94	INSTALLATION CODE WHHZ	DOD COMPONENT DLA	NAME OF INSTALLATION: DEFENSE DEPOT WARNER ROBINS DDWG-XB		CITY NAME:	STATE/COUNTRY
OUTGRANTED TO:	OUTGRANTED SF:	INGRANTED FROM: USAF		INGRANTED SF:	LEASED FROM:	LEASED SF:	ANNUAL LEASING COST:
POC: JIMMY REYNOLDS 6-3085	DSN:	COVERED GENERAL PURPOSE STORAGE					OPEN STORAGE

ITEM (UNIT OF MEASURE IN THOUSANDS) (A)	TOTAL COVERED (B)	HEATED (C)	UNHEATED (D)	CONTRL'D HUMIDITY (E)	FLAM'BLE HAZARD (F)	CHILL (G)	FREEZE (H)	SHED (I)	OTHER (J)	IGLOO / MAGZINE (K)	UNAP-PROVED (L)	IM-PROVED (M)	UNIM-PROVED (N)
SECTION A - GROSS SPACE AVAILABLE (SF.SQUARE FEET)													
1. TOTAL SF PRIOR REPORT	0	0	0	0	0	0	0	0	0	0	0	0	0
2. TOTAL SF THIS PERIOD	0	0	0	0	0	0	0	0	0	0	0	0	0
3. UNUSABLE SF	0	0	0	0	0	0	0	0	0	0	0	0	0
4. SF IN STANDBY	0	0	0	0	0	0	0	0	0	0	0	0	0
5. OUTGRANTED SF (NON-DOD)	0	0	0	0	0	0	0	0	0	0	0	0	0
6. OUTGRANTED SF (DOD)	0	0	0	0	0	0	0	0	0	0	0	0	0
7. TOTAL SF OUTGRANTED (5 + 6)	0	0	0	0	0	0	0	0	0	0	0	0	0
8. TOTAL INGRANTED SF (8A+8B)	0	0	0	0	0	0	0	0	0	0	0	217120	0
A. INGRANTED SF	0	0	0	0	0	0	0	0	0	0	0	217120	0
B. LEASED SF	0	0	0	0	0	0	0	0	0	0	0	0	0
9. TOTAL AVAILABLE (2 + 8 LESS 3, 4 AND 7)	0	0	0	0	0	0	0	0	0	0	0	217120	0
10. AISLES, STRUCTURAL LOSS AND SUPPORT SPACE (SF)	0	0	0	0	0	0	0	0	0	0	0	120292	0
SECTION B - NET SPACE AVAILABLE (NSF.NET SQUARE FEET, TCF.TOTAL CUBIC FEET, ACF.ATTAINABLE CUBIC FEET)													
11. NSF IN BIN AREA	0	0	0	0	0	0	0	0	0	0	0	0	0
12. NSF IN RACK AREA	0	0	0	0	0	0	0	0	0	0	0	0	0
13. NSF IN BULK AREA	0	0	0	0	0	0	0	0	0	0	0	36828	0
14. TOTAL NSF (11 + 12 + 13)	0	0	0	0	0	0	0	0	0	0	0	36828	0
15. TCF IN BIN AREA	0	0	0	0	0	0	0	0	0	0	0	0	0
16. TCF IN RACK AREA	0	0	0	0	0	0	0	0	0	0	0	0	0
17. TCF IN BULK AREA	0	0	0	0	0	0	0	0	0	0	0	368280	0
18. TOTAL TCF (15 + 16 + 17)	0	0	0	0	0	0	0	0	0	0	0	368280	0
19. ACF IN BIN AREA	0	0	0	0	0	0	0	0	0	0	0	0	0
20. ACF IN RACK AREA	0	0	0	0	0	0	0	0	0	0	0	0	0
21. ACF IN BULK AREA	0	0	0	0	0	0	0	0	0	0	0	368280	0
22. TOTAL ACF (19 + 20 + 21)	0	0	0	0	0	0	0	0	0	0	0	368280	0
SECTION C - OCCUPIED STORAGE SPACE (SF.SQUARE FEET, CF.CUBIC FEET)													
23. TOTAL SF OCCUPIED	0	0	0	0	0	0	0	0	0	0	0	31387	0
24. TOTAL CF OCCUPIED	0	0	0	0	0	0	0	0	0	0	0	313866	0
25. TOTAL VACANT SF	0	0	0	0	0	0	0	0	0	0	0	4841	0
26. VACANT CF IN BIN AREA	0	0	0	0	0	0	0	0	0	0	0	0	0
27. VACANT CF IN RACK AREA	0	0	0	0	0	0	0	0	0	0	0	0	0
28. VACANT CF IN BULK AREA	0	0	0	0	0	0	0	0	0	0	0	48414	0
29. TOTAL VACANT CF (26+27+28)	0	0	0	0	0	0	0	0	0	0	0	48414	0
30. UNOBLIGATED VACANT SF	0	0	0	0	0	0	0	0	0	0	0	0	0
31. UNOBLIGATED VACANT CF	0	0	0	0	0	0	0	0	0	0	0	0	0

SECTION D REMARKS 958 OCCUPIED

UNIT MEASURE IS SHOWN IN TOTAL SQUARE FEET AND TOTAL CUBIC FEET INSTEAD OF THOUSANDS.

(DD FORM 805)

10 NOV 1994

STORAGE SPACE MANAGEMENT REPORT LOT 33A AND 33B	DATE DAY-MO-YR 30-09-94	INSTALLATION CODE WHHZ	DOD COMPONENT DLA	NAME OF INSTALLATION: DEPENSE DEPOT WARNER ROBINS DDWG-XB		CITY NAME: DEPENSE DEPOT WARNER R DDWG-XQ	STATE/COUNTRY GA
OUTGRANTED TO:	OUTGRANTED SP:	INGRANTED FROM: USAF		INGRANTED SP: 35138	LEASED FROM:	LEASED SP:	ANNUAL LEASING COST:
POC: JIMMY REYNOLDS 6-3085	DSN:						

ITEM (UNIT OF MEASURE IN THOUSANDS) (A)	TOTAL COVERED (B)	COVERED GENERAL PURPOSE STORAGE: HEATED (C)	UNHEATED (D)	CONTRL'D HUMIDITY (E)	FLAM'BLE HAZARD (F)	CHILL (G)	FREEZE (H)	SHED (I)	OTHER (J)	IGLOO / MAGZINE (K)	OPEN STORAGE: UNAP-PROVED (L)	IM-PROVED (M)	UNIM-PROVED (N)
SECTION A - GROSS SPACE AVAILABLE (SP.SQUARE FEET)													
1. TOTAL SP PRIOR REPORT	0	0	0	0	0	0	0	0	0	0	0	0	0
2. TOTAL SP THIS PERIOD	0	0	0	0	0	0	0	0	0	0	0	0	0
3. UNUSABLE SP	0	0	0	0	0	0	0	0	0	0	0	0	0
4. SP IN STANDBY	0	0	0	0	0	0	0	0	0	0	0	0	0
5. OUTGRANTED SP (NON-DOD)	0	0	0	0	0	0	0	0	0	0	0	0	0
6. OUTGRANTED SP (DOD)	0	0	0	0	0	0	0	0	0	0	0	0	0
7. TOTAL SP OUTGRANTED (5 + 6)	0	0	0	0	0	0	0	0	0	0	0	0	0
8. TOTAL INGRANTED SP (8A+8B)	0	0	0	0	0	0	0	0	0	0	0	0	0
A. INGRANTED SP	0	0	0	0	0	0	0	0	0	0	0	35138	0
B. LEASED SP	0	0	0	0	0	0	0	0	0	0	0	35138	0
9. TOTAL AVAILABLE (2 + 8 LESS 3, 4 AND 7)	0	0	0	0	0	0	0	0	0	0	0	0	0
10. AISLES, STRUCTURAL LOSS AND SUPPORT SPACE (SP)	0	0	0	0	0	0	0	0	0	0	0	35138	0
SECTION B - NET SPACE AVAILABLE (NSP.NET SQUARE FEET, TCP.TOTAL CUBIC FEET, ACP.ATTAINABLE CUBIC FEET)													
11. NSP IN BIN AREA	0	0	0	0	0	0	0	0	0	0	0	10650	0
12. NSP IN RACK AREA	0	0	0	0	0	0	0	0	0	0	0	0	0
13. NSP IN BULK AREA	0	0	0	0	0	0	0	0	0	0	0	0	0
14. TOTAL NSP (11 + 12 + 13)	0	0	0	0	0	0	0	0	0	0	0	24688	0
15. TCP IN BIN AREA	0	0	0	0	0	0	0	0	0	0	0	24688	0
16. TCP IN RACK AREA	0	0	0	0	0	0	0	0	0	0	0	0	0
17. TCP IN BULK AREA	0	0	0	0	0	0	0	0	0	0	0	0	0
18. TOTAL TCP (15 + 16 + 17)	0	0	0	0	0	0	0	0	0	0	0	246880	0
19. ACP IN BIN AREA	0	0	0	0	0	0	0	0	0	0	0	246880	0
20. ACP IN RACK AREA	0	0	0	0	0	0	0	0	0	0	0	0	0
21. ACP IN BULK AREA	0	0	0	0	0	0	0	0	0	0	0	0	0
22. TOTAL ACP (19 + 20 + 21)	0	0	0	0	0	0	0	0	0	0	0	246880	0
SECTION C - OCCUPIED STORAGE SPACE (SP.SQUARE FEET, CP.CUBIC FEET)													
23. TOTAL SP OCCUPIED	0	0	0	0	0	0	0	0	0	0	0	18516	0
24. TOTAL CP OCCUPIED	0	0	0	0	0	0	0	0	0	0	0	185160	0
25. TOTAL VACANT SP	0	0	0	0	0	0	0	0	0	0	0	6172	0
26. VACANT CP IN BIN AREA	0	0	0	0	0	0	0	0	0	0	0	0	0
27. VACANT CP IN RACK AREA	0	0	0	0	0	0	0	0	0	0	0	0	0
28. VACANT CP IN BULK AREA	0	0	0	0	0	0	0	0	0	0	0	61720	0
29. TOTAL VACANT CP (26+27+28)	0	0	0	0	0	0	0	0	0	0	0	61720	0
30. UNOBLIGATED VACANT SP	0	0	0	0	0	0	0	0	0	0	0	0	0
31. UNOBLIGATED VACANT CP	0	0	0	0	0	0	0	0	0	0	0	0	0
SECTON D REMARKS	75% OCCUPIED												

UNIT MEASURE IS SHOWN IN TOTAL SQUARE FEET AND TOTAL CUBIC FEET INSTEAD OF THOUSANDS.

(DD FORM 805)

→ 91,530

10 NOV 1994

STORAGE SPACE MANAGEMENT REPORT LOT 15	DATE DAY-MO-YR 30-09-94	INSTALLATION CODE WHHZ	DOD COMPONENT DLA	NAME OF INSTALLATION: DEFENSE DEPOT WARNER ROBINS DDWG-XB		CITY NAME: DEFENSE DEPOT WARNER R DDWG-XQ	STATE/COUNTRY GA
OUTGRANTED TO:	OUTGRANTED SF:	INGRANTED FROM: USAF		INGRANTED SF: 63081	LEASED FROM:	LEASED SF:	ANNUAL LEASING COST:
POC: JIMMY REYNOLDS 6-3085	DSN:						

ITEM (UNIT OF MEASURE IN THOUSANDS) (A)	TOTAL COVERED (B)	COVERED GENERAL PURPOSE STORAGE: HEATED (C)	UNHEATED (D)	CONTRL'D HUMIDITY (E)	FLAM'BLE HAZARD (F)	CHILL (G)	FREEZE (H)	SHED (I)	OTHER (J)	IGLOO / MAGZINE (K)	OPEN STORAGE: UNAP-PROVED (L)	IM-PROVED (M)	UNIM-PROVED (N)
SECTION A - GROSS SPACE AVAILABLE (SF.SQUARE FEET)													
1. TOTAL SF PRIOR REPORT	0	0	0	0	0	0	0	0	0	0	0	0	0
2. TOTAL SF THIS PERIOD	0	0	0	0	0	0	0	0	0	0	0	0	0
3. UNUSABLE SF	0	0	0	0	0	0	0	0	0	0	0	0	0
4. SF IN STANDBY	0	0	0	0	0	0	0	0	0	0	0	0	0
5. OUTGRANTED SF (NON-DOD)	0	0	0	0	0	0	0	0	0	0	0	0	0
6. OUTGRANTED SF (DOD)	0	0	0	0	0	0	0	0	0	0	0	0	0
7. TOTAL SF OUTGRANTED (5 + 6)	0		0	0	0	0	0	0	0	0	0	0	0
8. TOTAL INGRANTED SF (8A+8B)	0	0	0	0	0	0	0	0	0	0	0	0	0
A. INGRANTED SF	0	0	0	0	0	0	0	0	0	0	0	63081	0
B. LEASED SF	0	0	0	0	0	0	0	0	0	0	0	63081	0
9. TOTAL AVAILABLE (2 + 8 LESS 3, 4 AND 7)	0	0	0	0	0	0	0	0	0	0	0	0	0
10. AISLES, STRUCTURAL LOSS AND SUPPORT SPACE (SF)	0	0	0	0		0	0	0	0	0	0	63081	0
SECTION B - NET SPACE AVAILABLE (NSF.NET SQUARE FEET, TCF.TOTAL CUBIC FEET, ACF.ATTAINABLE CUBIC FEET)													
11. NSF IN BIN AREA	0	0	0	0	0	0	0	0	0	0	0	0	0
12. NSF IN RACK AREA	0	0	0	0	0	0	0	0	0	0	0	0	0
13. NSF IN BULK AREA	0	0	0	0	0	0	0	0	0	0	0	63081	0
14. TOTAL NSF (11 + 12 + 13)	0	0	0	0	0	0	0	0	0	0	0	63081	0
15. TCF IN BIN AREA	0	0	0	0	0	0	0	0	0	0	0	0	0
16. TCF IN RACK AREA	0	0	0	0	0	0	0	0	0	0	0	0	0
17. TCF IN BULK AREA	0	0	0	0	0	0	0	0	0	0	0	630810	0
18. TOTAL TCF (15 + 16 + 17)	0	0	0	0	0	0	0	0	0	0	0	630810	0
19. ACF IN BIN AREA	0	0	0	0	0	0	0	0	0	0	0	0	0
20. ACF IN RACK AREA	0	0	0	0	0	0	0	0	0	0	0	0	0
21. ACF IN BULK AREA	0	0	0	0	0	0	0	0	0	0	0	630810	0
22. TOTAL ACF (19 + 20 + 21)	0	0	0	0	0	0	0	0	0	0	0	630810	0
SECTION C - OCCUPIED STORAGE SPACE (SF.SQUARE FEET, CF.CUBIC FEET)													
23. TOTAL SF OCCUPIED	0	0	0	0	0	0	0	0	0	0	0	0	0
24. TOTAL CF OCCUPIED	0	0	0	0	0	0	0	0	0	0	0	0	0
25. TOTAL VACANT SF	0	0	0	0	0	0	0	0	0	0	0	63081	0
26. VACANT CF IN BIN AREA	0	0	0	0	0	0	0	0	0	0	0	0	0
27. VACANT CF IN RACK AREA	0	0	0	0	0	0	0	0	0	0	0	0	0
28. VACANT CF IN BULK AREA	0	0	0	0	0	0	0	0	0	0	0	630810	0
29. TOTAL VACANT CF (26+27+28)	0	0	0	0	0	0	0	0	0	0	0	630810	0
30. UNOBLIGATED VACANT SF	0	0	0	0	0	0	0	0	0	0	0	0	0
31. UNOBLIGATED VACANT CF	0	0	0	0	0	0	0	0	0	0	0	0	0

SECTION D - REMARKS 00 OCCUPIED

UNIT MEASURE IS SHOWN IN TOTAL SQUARE FEET AND TOTAL CUBIC FEET INSTEAD OF THOUSANDS.

(DD FORM 805)

STORAGE SPACE MANAGEMENT REPORT LOT 65	DATE DAY-MO-YR 30-03-96	INSTALLATION CODE WHHZ	DOD COMPONENT DLA	NAME OF INSTALLATION: DEFENSE DEPOT WARNER ROBINS DDWG-XB		CITY NAME: WARNER ROBINS		STATE/COUNTRY GA
OUTGRANTED TO:	OUTGRANTED SF:	INGRANTED FROM: USAF		INGRANTED SF: 136620	LEASED FROM:	LEASED SF:		ANNUAL LEASING COST:
POC: JIMMY REYNOLDS 6-3085	DSN:							

ITEM (UNIT OF MEASURE IN THOUSANDS) (A)	TOTAL COVERED (B)	COVERED GENERAL PURPOSE STORAGE: HEATED (C)	UNHEATED (D)	CONTRL'D HUMIDITY (E)	FLAM'BLE HAZARD (F)	CHILL (G)	FREEZE (H)	SHED (I)	OTHER (J)	IGLOO / MAGZINE (K)	OPEN STORAGE: UNAP-PROVED (L)	IM-PROVED (M)	UNIM-PROVED (N)
SECTION A - GROSS SPACE AVAILABLE (SF.SQUARE FEET)													
1. TOTAL SF PRIOR REPORT	0	0	0	0	0	0	0	0	0	0	0	0	0
2. TOTAL SF THIS PERIOD	0	0	0	0	0	0	0	0	0	0	0	0	0
3. UNUSABLE SF	0	0	0	0	0	0	0	0	0	0	0	0	0
4. SF IN STANDBY	0	0	0	0	0	0	0	0	0	0	0	0	0
5. OUTGRANTED SF (NON-DOD)	0	0	0	0	0	0	0	0	0	0	0	0	0
6. OUTGRANTED SF (DOD)	0	0	0	0	0	0	0	0	0	0	0	0	0
7. TOTAL SF OUTGRANTED (5 + 6)	0	0	0	0	0	0	0	0	0	0	0	0	0
8. TOTAL INGRANTED SF (8A+8B)	0	0	0	0	0	0	0	0	0	0	0	136620	0
A. INGRANTED SF	0	0	0	0	0	0	0	0	0	0	0	136620	0
B. LEASED SF	0	0	0	0	0	0	0	0	0	0	0	0	0
9. TOTAL AVAILABLE (2 + 8 LESS 3, 4 AND 7)	0	0	0	0	0	0	0	0	0	0	0	136620	0
10. AISLES, STRUCTURAL LOSS AND SUPPORT SPACE (SF)	0	0	0	0	0	0	0	0	0	0	0	75874	0
SECTION B - NET SPACE AVAILABLE (NSP.NET SQUARE FEET, TCP.TOTAL CUBIC FEET, ACP.ATTAINABLE CUBIC FEET)													
11. NSP IN BIN AREA	0	0	0	0	0	0	0	0	0	0	0	0	0
12. NSP IN RACK AREA	0	0	0	0	0	0	0	0	0	0	0	0	0
13. NSP IN BULK AREA	0	0	0	0	0	0	0	0	0	0	0	60746	0
14. TOTAL NSP (11 + 12 + 13)	0	0	0	0	0	0	0	0	0	0	0	60746	0
15. TCP IN BIN AREA	0	0	0	0	0	0	0	0	0	0	0	0	0
16. TCP IN RACK AREA	0	0	0	0	0	0	0	0	0	0	0	0	0
17. TCP IN BULK AREA	0	0	0	0	0	0	0	0	0	0	0	607460	0
18. TOTAL TCP (15 + 16 + 17)	0	0	0	0	0	0	0	0	0	0	0	607460	0
19. ACP IN BIN AREA	0	0	0	0	0	0	0	0	0	0	0	0	0
20. ACP IN RACK AREA	0	0	0	0	0	0	0	0	0	0	0	0	0
21. ACP IN BULK AREA	0	0	0	0	0	0	0	0	0	0	0	607460	0
22. TOTAL ACP (19 + 20 + 21)	0	0	0	0	0	0	0	0	0	0	0	607460	0
SECTION C - OCCUPIED STORAGE SPACE (SP.SQUARE FEET, CP.CUBIC FEET)													
23. TOTAL SF OCCUPIED	0	0	0	0	0	0	0	0	0	0	0	48597	0
24. TOTAL CP OCCUPIED	0	0	0	0	0	0	0	0	0	0	0	485968	0
25. TOTAL VACANT SF	0	0	0	0	0	0	0	0	0	0	0	12149	0
26. VACANT CP IN BIN AREA	0	0	0	0	0	0	0	0	0	0	0	0	0
27. VACANT CP IN RACK AREA	0	0	0	0	0	0	0	0	0	0	0	0	0
28. VACANT CP IN BULK AREA	0	0	0	0	0	0	0	0	0	0	0	121492	0
29. TOTAL VACANT CP (26+27+28)	0	0	0	0	0	0	0	0	0	0	0	121492	0
30. UNOBLIGATED VACANT SF	0	0	0	0	0	0	0	0	0	0	0	0	0
31. UNOBLIGATED VACANT CP	0	0	0	0	0	0	0	0	0	0	0	0	0

SECTION D - REMARKS: BUILDING 379 IS ON LOT 65,USED FOR OFFICE/BREAK AREA 1,760 SF

UNIT MEASURE IS SHOWN IN TOTAL SQUARE FEET AND TOTAL CUBIC FEET

BUILDING 381 IS A NON STORAGE BUILDING ON L 65,HAS 80 SQ FT
LOT IS 80% OCCUPIED

(DD FORM 805)

STORAGE SPACE MANAGEMENT REPORT LOT 75	DATE DAY-MO-YR 30-09-94	INSTALLATION CODE WHHZ	DOD COMPONENT DLA	NAME OF INSTALLATION: DEPENSE DEPOT WARNER ROBINS DDWG-XB	CITY NAME: WARNER ROBINS	STATE/COUNTRY GA
OUTGRANTED TO:	OUTGRANTED SP:	INGRANTED FROM: USAF	INGRANTED SP: 155000	LEASED FROM:	LEASED SP:	ANNUAL LEASING COST:
POC: JIMMY REYNOLDS 6-3085	DSN:					

ITEM (UNIT OF MEASURE IN THOUSANDS) (A)	TOTAL COVERED (B)	COVERED GENERAL PURPOSE STORAGE: HEATED (C)	UNHEATED (D)	CONTRL'D HUMIDITY (E)	FLAM'BLE HAZARD (F)	CHILL (G)	FREEZE (H)	SHED (I)	OTHER (J)	IGLOO / MAGZINE (K)	OPEN STORAGE: UNAP-PROVED (L)	IM-PROVED (M)	UNIM-PROVED (N)
SECTION A - GROSS SPACE AVAILABLE (SP.SQUARE FEET)													
1. TOTAL SP PRIOR REPORT	0	0	0	0	0	0	0	0	0	0	0	0	0
2. TOTAL SP THIS PERIOD	0	0	0	0	0	0	0	0	0	0	0	0	0
3. UNUSABLE SP	0	0	0	0	0	0	0	0	0	0	0	0	0
4. SP IN STANDBY	0	0	0	0	0	0	0	0	0	0	0	0	0
5. OUTGRANTED SP (NON-DOD)	0	0	0	0	0	0	0	0	0	0	0	0	0
6. OUTGRANTED SP (DOD)	0	0	0	0	0	0	0	0	0	0	0	0	0
7. TOTAL SP OUTGRANTED (5 + 6)	0	0	0	0	0	0	0	0	0	0	0	155000	0
8. TOTAL INGRANTED SP (8A+8B)	0	0	0	0	0	0	0	0	0	0	0	155000	0
A. INGRANTED SP	0	0	0	0	0	0	0	0	0	0	0	0	0
B. LEASED SP	0	0	0	0	0	0	0	0	0	0	0	155000	0
9. TOTAL AVAILABLE (2 + 8 LESS 3, 4 AND 7)	0	0	0	0	0	0	0	0	0	0	0	70660	0
10. AISLES, STRUCTURAL LOSS AND SUPPORT SPACE (SP)	0	0	0	0	0	0	0	0	0	0	0		
SECTION B - NET SPACE AVAILABLE (NSP.NET SQUARE FEET, TCP.TOTAL CUBIC FEET, ACP.ATTAINABLE CUBIC FEET)													
11. NSP IN BIN AREA	0	0	0	0	0	0	0	0	0	0	0	0	0
12. NSP IN RACK AREA	0	0	0	0	0	0	0	0	0	0	0	0	0
13. NSP IN BULK AREA	0	0	0	0	0	0	0	0	0	0	0	84360	0
14. TOTAL NSP (11 + 12 + 13)	0	0	0	0	0	0	0	0	0	0	0	84360	0
15. TCP IN BIN AREA	0	0	0	0	0	0	0	0	0	0	0	0	0
16. TCP IN RACK AREA	0	0	0	0	0	0	0	0	0	0	0	0	0
17. TCP IN BULK AREA	0	0	0	0	0	0	0	0	0	0	0	843600	0
18. TOTAL TCP (15 + 16 + 17)	0	0	0	0	0	0	0	0	0	0	0	843600	0
19. ACP IN BIN AREA	0	0	0	0	0	0	0	0	0	0	0	0	0
20. ACP IN RACK AREA	0	0	0	0	0	0	0	0	0	0	0	0	0
21. ACP IN BULK AREA	0	0	0	0	0	0	0	0	0	0	0	843600	0
22. TOTAL ACP (19 + 20 + 21)	0	0	0	0	0	0	0	0	0	0	0	843600	0
SECTION C - OCCUPIED STORAGE SPACE (SP.SQUARE FEET, CP.CUBIC FEET)													
23. TOTAL SP OCCUPIED	0	0	0	0	0	0	0	0	0	0	0	71706	0
24. TOTAL CP OCCUPIED	0	0	0	0	0	0	0	0	0	0	0	717060	0
25. TOTAL VACANT SP	0	0	0	0	0	0	0	0	0	0	0	12654	0
26. VACANT CP IN BIN AREA	0	0	0	0	0	0	0	0	0	0	0	0	0
27. VACANT CP IN RACK AREA	0	0	0	0	0	0	0	0	0	0	0	0	0
28. VACANT CP IN BULK AREA	0	0	0	0	0	0	0	0	0	0	0	126540	0
29. TOTAL VACANT CP (26+27+28)	0	0	0	0	0	0	0	0	0	0	0	126540	0
30. UNOBLIGATED VACANT SP	0	0	0	0	0	0	0	0	0	0	0	0	0
31. UNOBLIGATED VACANT CP	0	0	0	0	0	0	0	0	0	0	0	0	0

SECTION D - REMARKS THERE IS A 16 X 8 BUILDING ON LOT 75 THAT IS USED FOR OFFICE SPACE, 128 SQ FT

UNIT MEASURE IS SHOWN IN TOTAL SQUARE FEET AND TOTAL CUBIC FEET

LOT IS 85% OCCUPIED

(DD FORM 805)

10 NOV 1994

NON AUTOMATED QUESTION

PURPOSE: IV.B.29 List the acreage on the installation which could be made available for your use, with the demolition of temporary facilities which are beyond 5 years from the year they were constructed, semipermanent facilities which are beyond 25 years from the date of their original construction, permanent facilities which are beyond 50 years from the date of their original construction or building which cost of needed repairs exceeds 50% of the replacement cost of the building. Permanent, semipermanent and temporary categorization is as listed in the real property records. If there are none, state none in the response. If applicable, specify the anticipated disposition of the current building occupants.

CONCLUSION: At this time no buildings are available but, this could change as the mission at Robins AFB changes. This requirement will be handled on a case by case basis.

SOURCE: [redacted] GS-11, 653 CES/CEER, DSN 468-3046

10 NOV 1994

WORKSHEET

PURPOSE: IV.B.29 List the acreage on the installation which could be made available for your use, with the demolition of temporary facilities which are beyond 5 years from the year they were constructed, semipermanent facilities which are beyond 25 years from the date of their original construction, permanent facilities which are beyond 50 years from the date of their original construction or building which cost of needed repairs exceeds 50% of the replacement cost of the building. Permanent, semipermanent and temporary categorization is as listed in the real property records. If there are none, state none in the response. If applicable, specify the anticipated disposition of the current building occupants.

SOURCE: Bertha Arnold, 653 CES/CEER, DSN 468-3046

METHOD: Telephone Interview

CONCLUSION: At this time no buildings are available but, this could change as the mission at Robins AFB changes. this requirement will be handled on a case by case basis.

I certify that the above information is accurate and complete to the best of my knowledge and belief.

Installation Preparer: (Signatu[redacted] Date: 28 Sep 94

I certify that the above information is accurate and complete to the best of my knowledge and belief.

Deputy/Commander _____ Date: _____

[redacted]

10 NOV 1994

29 Sept 94

I spoke with Bertha Arnold GS-11, 653 CES/CEER, DSN ~~260-3046~~ about IV.B.29 and IV.B.29.a
(SEE QUESTIONS BELOW)

PURPOSE: IV.B.29 List the acreage on the installation which could be made available for your use, with the demolition of temporary facilities which are beyond 5 years from the year they were constructed, semipermanent facilities which are beyond 25 years from the date of their original construction, permanent facilities which are beyond 50 years from the date of their original construction or building which cost of needed repairs exceeds 50% of the replacement cost of the building. Perment, semipermanent and temporary categorization is as listed in the real property records. If there are none, stated none in the response. If applicable, specify the anticipated disposition of the current building occupants.

IV.B.29.a For the buildings in question IV.B.29, list the distance to the connection points to the respective mains.

Ms Bertha Arnold, GS-11, 653 CES/CEER, DSN 468-3046 stated that at this time no buildings are available but, this could change as the mission at Robins AFB changes. This requirement will be handled on a case by case basis.

I certify that the above information is accurate and complete to the best of my knowledge and belief.

Installation Preparer: (Signatur[redacted]ate: 28 SEP 94

[redacted]

10 NOV 1994

DLA BRAC INTERNAL CONTROL CHECKLIST

1. Name of PLFA/SLFA: DDWG

2. BRAC-POC Identification:
   a. Name: [redacted]
   b. Office Symbol: DDWG-XA
   c. Phone: DSN: 468-6450
   d. Fax: DSN: 468-6802

   Alternate BRAC-POC Identification:
   a. Name: [redacted]
   b. Office Symbol: DDWG-X
   c. Phone: DSN: 468-3465
   d. Fax: DSN: 468-6802

3. Data Collection Plan Identification:

   IV.B.29

(note: attach copy of data collection plan)

4. Workpapers - For each data collection plan:

   a. Do workpapers exist? Yes X No___
   b. Are workpapers neat, legible, and organized? Yes X No___
   c. Do workpapers show dates the data was collected? Yes X No___
   d. As appropriate, do the workpapers show either the "beginning and ending dates" of the period covered by the data, or the "as of date" of the data? Yes X No___

5. Data Collection Personnel - Review the workpapers for this data collection plan. Do the workpapers indicate:

   a. The name, office symbol, and phone number of the individual(s) who collected each element of data for this collection plan? Yes X No___

   b. That the data was verified or by management personnel independent of the data collection process? Yes X No___

6. Sources of Data - Review workpapers for this data collection plan. For each data element, answer the following questions.

a. If data came from existing files, do the workpapers indicate the files used and locations of the files? Yes___ No___ N/A X

b. For all computations, do the workpapers indicate:

1) The raw numbers/figures that went into the computation? Yes___ No___ N/A X

2) The files or other source of data for the raw numbers/figures? Yes___ No___ N/A X

3) The method of computation? Yes___ No___ N/A X

4) Whether computations have been verified? Yes___ No___ N/A X

5) Do the computations ensure the validity of the data projected for 30 September 1994? Yes___ No___ N/A X

c. For data developed through analysis, do the workpapers indicate:

1) The person who performed the analysis? Yes___ No___ N/A X

2) The source(s) of information used in the analysis? Yes___ No___ N/A X

3) The type of information in the analysis? Yes___ No___ N/A X

4) The method of analysis? Yes___ No___ N/A X

d. If the workpapers include testimonial information or data, do the workpapers indicate:

1) The name, position, title, grade, office symbol, and phone number of the person(s) who gave the testimony? Yes___ No___ N/A X

2) The name, position, title, grade, office symbol, and phone number of the person(s) who recorded the testimony? Yes___ No___ N/A X

3) The date the testimony was given? Yes___ No___ N/A X

e. If the workpapers contain data based on observations (e.g., physical measurements, work counts, item counts), indicate:

1) The name, position, title, grade, office symbol, and phone number of the person(s) who made the observations. Yes___ No___ N/A X

2) The date and time the observations were made. Yes___ No___ N/A X

3) The specific method of observation (note: the list of examples in paragraph 5.e is not an all inclusive list). Yes___ No___ N/A X

7 Audit of BRAC Data

a. Has an audit of this data been scheduled by the Internal Review Office (DDAI)? (Note: If an audit has not been scheduled, or if there is no plan to schedule an audit, do not complete item 7.b - 7.f). Yes___ No X

b. Has the audit been started? Yes___ No X

c. Has the audit been completed? Yes___ No X

d. If the audit has started, but not yet completed, will it be completed within 30 days after certification of the data and submission to the BRAC Working Group? Yes___ No X

e. If the audit has been completed, has a report been published; does the BRAC-POC have a copy on file; and has a copy of the report been submitted to DDAI in accordance with the BRAC Audit Guidance? Yes___ No X

f. If the completed audit report contains recommendations for the improvement of data, has there been compliance with those recommendations? Yes___ No X

[redacted]

SIGNATURE DATA PREPARER

[redacted]

PRINTED NAME, OFFICE SYMBOL, TELEPHONE NO.

10 NOV 1994

NON AUTOMATED QUESTION

IV.B.29.a For the buildings in question IV.B.29, list the distance to the connection points to the respective mains.

CONCLUSION: NONE (See the answer to IV.B.29)

SOURCE: [redacted] 653 CES/CEER, DSN 468-3046

1 0 NOV 1994

WORKSHEET

IV.B.29.a For the buildings in question IV.B.29, list the distance to the connection points to the respective mains.

SOURCE: Bertha Arnold, 653 CES/CEER, DSN 468-3046

METHOD: Telephone Interview

CONCLUSION: NONE

I certify that the above information is accurate and complete to the best of my knowledge and belief.

Installation Preparer: (Signatu[redacted] Date: 30 SEP 94

I certify that the above information is accurate and complete to the best of my knowledge and belief.

Deputy Commander _____ Date: _____

29 Sept 94

I spoke with Bertha Arnold GS-11, 653 CES/CEER, DSN ~~468-3046~~ about IV.B.29 and IV.B.29.a
(SEE QUESTIONS BELOW)

PURPOSE: IV.B.29 List the acreage on the installation which could be made available for your use, with the demolition of temporary facilities which are beyond 5 years from the year they were constructed, semipermanent facilities which are beyond 25 years from the date their original construction, permanent facilities which are beyond 50 years from the date their original construction or building which cost of needed repairs exceeds 50% of the replacement cost of the building. Perment, semipermanent and temporary categorization is as listed in the real property records. If there are none, stated none in the response. If applicable, specify the anticipated disposition of the current building occupants.

IV.B.29.a For the buildings in question IV.B.29, list the distance to the connection points to the respective mains.

Ms Bertha Arnold, GS-11, 653 CES/CEER, DSN 468-3046 stated that at this time no buildings were available but, this could change as the mission at Robins AFB changes. This requirement will be handled on a case by case basis.

I certify that the above information is accurate and complete to the best of my knowledge and belief.

Installation Preparer: (Signature) [redacted] Date: 29 Sep 94



10 NOV 1994

DLA BRAC INTERNAL CONTROL CHECKLIST

1. Name of PLFA/SLFA: DDWG

2. BRAC-POC Identification:
   a. Name: [redacted]
   b. Office Symbol: DDWG-XA
   c. Phone: DSN: 468-6450
   d. Fax: DSN: 468-6302

   Alternate BRAC-POC Identification:
   a. Name: [redacted]
   b. Office Symbol: DDWG-X
   c. Phone: DSN: 468-3465
   d. Fax: DSN: 468-6302

3. Data Collection Plan Identification:

   IV.B.29a

   (note: attach copy of data collection plan)

4. Workpapers - For each data collection plan:

   a. Do workpapers exist? Yes X No___
   b. Are workpapers neat, legible, and organized? Yes X No___
   c. Do workpapers show dates the data was collected? Yes X No___
   d. As appropriate, do the workpapers show either the "beginning and ending dates" of the period covered by the data, or the "as of date" of the data? Yes X No___

5. Data Collection Personnel - Review the workpapers for this data collection plan. Do the workpapers indicate:

   a. The name, office symbol, and phone number of the individual(s) who collected each element of data for this collection plan? Yes X No___

   b. That the data was verified or by management personnel independent of the data collection process? Yes X No___

5. Sources of Data - Review workpapers for this data collection plan. For each data element, answer the following questions.

a. If data came from existing files, do the workpapers indicate the files used and locations of the files? Yes___ No___ N/A X

b. For all computations, do the workpapers indicate:

1) The raw numbers/figures that went into the computation? Yes___ No___ N/A X

2) The files or other source of data for the raw numbers/figures? Yes___ No___ N/A X

3) The method of computation? Yes___ No___ N/A X

4) Whether computations have been verified? Yes___ No___ N/A X

5) Do the computations ensure the validity of the data projected for 30 September 1994? Yes___ No___ N/A X

c. For data developed through analysis, do the workpapers indicate:

1) The person who performed the analysis? Yes___ No___ N/A X

2) The source(s) of information used in the analysis? Yes___ No___ N/A X

3) The type of information in the analysis? Yes___ No___ N/A X

4) The method of analysis? Yes___ No___ N/A X

d. If the workpapers include testimonial information or data, do the workpapers indicate:

1) The name, position, title, grade, office symbol, and phone number of the person(s) who gave the testimony? Yes___ No___ N/A X

2) The name, position, title, grade, office symbol, and phone number of the person(s) who recorded the testimony? Yes___ No___ N/A X

3) The date the testimony was given? Yes___ No___ N/A X

e. If the workpapers contain data based on observations (e.g., physical measurements, work counts, item counts), indicate:

1) The name, position, title, grade, office symbol, and phone number of the person(s) who made the observations. Yes___ No___ N/A X

2) The date and time the observations were made. Yes___ No___ N/A X

3) The specific method of observation, (note: th[redacted] of examples in paragraph 6.e is not an all inclusive list). Yes___ No___ N/A X

7 Audit of BRAC Data

a. Has an audit of this data been scheduled by the Internal Review Office (DDAI)? (Note: If an audit has not been scheduled, or if there is no plan to schedule an audit, do not complete item 7.b - 7.f). Yes___ No✓

b. Has the audit been started? Yes___ No✓

c. Has the audit been completed? Yes___ No✓

d. If the audit has started, but not yet completed, will it be completed within 30 days after certification of the data and submission to the BRAC Working Group? Yes___ No✓

e. If the audit has been completed, has a report been published; does the BRAC-POC have a copy on file; and has a copy of the report been submitted to DDAI in accordance with the BRAC Audit Guidance? Yes___ No✓

f. If the completed audit report contains recommendations for the improvement of data, has there been compliance with those recommendations? Yes___ No✓

[redacted]

SIGNATURE DATA PREPARER

[redacted]

PRINTED NAME, OFFICE SYMBOL, TELEPHONE NO.

10 NOV 1994

NON AUTOMATED QUESTION

PURPOSE: IV.B.30 List DoD, or federal land known to be available within the metropolitan statistical area. Do not include DoD installations previously identified for closure past rounds of BRAC. Closed is Closed. Minimum sizes for available area is 10 acres. Suggested sources are GSA regional office, or the local US Army Corps if Engineers District. A listing is of the regional offices for GSA and the Corps is attached

CONCLUSION: NONE at this time

SOURCE [redacted], GM-13, U.S. Army Engineer District, Savannah, CESAS-REM, Savannah, Ga 31402-0889 (912) 652-5012

10 NOV 1994

WORKSHEET

PURPOSE: IV.B.30 List DoD, or federal land known to be available within the metropolitan statistical area. Do not include DoD installations previously identified for closure past rounds of BRAC. Closed is Closed. Minimum sizes for available area is 10 acres. Suggested sources are GSA regional office, or the local US Army Corps if Engineers District. A listing is of the regional offices for GSA and the Corps is attached

SOURCE: Guy Parsons, GM-13, U.S. Army Engineer District, Savannah, CESAS-REM, Savannah, Ga 31402-0889 (912) 652-5012

CONCLUSION: NONE

I certify the above information is accurate and complete to the best of my knowledge and belief.

Installation Prepar[redacted] Date 30 Sep 94

I certify the above information is accurate and complete to the best of my knowledge and belief.

Deputy Commander_____ Date_____

10 NOV

10 NOV 1994

30 SEP 94

I spoke with [redacted]GM -13, CESAS-REM, Savannah, Ga 31408 telephone number (912) 652-5012 aboutIV.B.30 and IV.B.30.a
(SEE QUESTIONS BELOW)

PURPOSE: IV.B.30 List DoD, or federal land known to be available within the metropolitan statistical area. Do not include DoD installations previously identified for closure past rounds of BRAC. Closed is Closed. Minimum sizes for available area is 10 acres. Suggested sources are GSA regional office, or the local US Army Corps if Engineers District. A listing is of the regional offices for GSA and the Corps is attached

IV.B.30.a Of the DoD or Federal site(s)listed above, if available, list a site at the installation suitable for construction of a new building covering 10 acres(including parking,etc.). List the approximate distances to utility connections (+/- 100 lf) based locations listed.

Mr Guy Parsons stated that at this time no land was available that meets the requirement stated above.

I certify that the above information is accurate and complete to the best of my knowledge and belief.

Installation Preparer: (Signatu[redacted] Date: 30 SEP 94

10 NOV 1994

DLA BRAC INTERNAL CONTROL CHECKLIST

1. Name of PLFA/SLFA: DDWC

2. BRAC-PCC Identification:
   a. Name: [redacted]
   b. Office Symbol: DDWC-XA
   c. Phone: DSN: 468-6450
   d. Fax: DSN: 468-6802

   Alternate BRAC-PCC Identification:
   a. Name: [redacted]
   b. Office Symbol: DDWC-X
   c. Phone: DSN: 468-3465
   d. Fax: DSN: 468-6802

3. Data Collection Plan Identification:

IV.B.30

(note: attach copy of data collection plan)

4. Workpapers - For each data collection plan:

   a. Do workpapers exist? Yes X No___
   b. Are workpapers neat, legible, and organized? Yes X No___
   c. Do workpapers show dates the data was collected? Yes X No___
   d. As appropriate, do the workpapers show either the "beginning and ending dates" of the period covered by the data, or the "as of date" of the data? Yes X No___

5. Data Collection Personnel - Review the workpapers for this data collection plan. Do the workpapers indicate:

   a. The name, office symbol, and phone number of the individual(s) who collected each element of data for this collection plan? Yes X No___

   b. That the data was verified or by management personnel independent of the data collection process? Yes X No___

5. Sources of Data - Review workpapers for this data collection plan. For each data element, answer the following questions.

a. [redacted] data came from existing files, do the workpapers indicate the files [redacted] used and locations of the files? Yes___ No___ N/A X

b. For all computations, do the workpapers indicate:

1) The raw numbers/figures that went into the computation? Yes___ No___ N/A X

2) The files or other source of data for the raw numbers/figures? Yes___ No___ N/A X

3) The method of computation? Yes___ No___ N/A X

4) Whether computations have been verified? Yes___ No___ N/A X

5) Do the computations ensure the validity of the data projected for 30 September 1994? Yes___ No___ N/A X

c. For data developed through analysis, do the workpapers indicate:

1) The person who performed the analysis? Yes___ No___ N/A X

2) The source(s) of information used in the analysis? Yes___ No___ N/A X

3) The type of information in the analysis? Yes___ No___ N/A X

4) The method of analysis? Yes___ No___ N/A X

d. If the workpapers include testimonial information or data, do the workpapers indicate:

1) The name, position, title, grade, office symbol, and phone number of the person(s) who gave the testimony? Yes___ No___ N/A X

2) The name, position, title, grade, office symbol, and phone number of the person(s) who recorded the testimony? Yes___ No___ N/A X

3) The date the testimony was given? Yes___ No___ N/A X

e. If the workpapers contain data based on observations (e.g., physical measurements, work counts, item counts), indicate:

1) The name, position, title, grade, office symbol, and phone number of the person(s) who made the observations. Yes___ No___ N/A X

2) The date and time the observations were made. Yes___ No___ N/A X

3) The specific method of observation. (note: the list of examples in paragraph 6.e is not an all inclusive list). Yes___ No___ N/A X

7 Audit of BRAC Data

a. Has an audit of this data been scheduled by the Internal Review Office (ODAI)? (Note: If an audit has not been scheduled, or if there is no plan to schedule an audit, do not complete item 7.b - 7.f). Yes___ No X

b. Has the audit been started? Yes___ No X

c. Has the audit been completed? Yes___ No X

d. If the audit has started, but not yet completed, will it be completed within 30 days after certification of the data and submission to the BRAC Working Group? Yes___ No X

e. If the audit has been completed, has a report been published; does the BRAC-POC have a copy on file; and has a copy of the report been submitted to ODAI in accordance with the BRAC Audit Guidance? Yes___ No X

f. If the completed audit report contains recommendations for the improvement of data, has there been compliance with those recommendations? Yes___ No X

[redacted]

SIGNATURE DATA PREPARER

[redacted]

PRINTED NAME, OFFICE SYMBOL, TELEPHONE NO.

NON AUTOMATED QUESTION

PURPOSE: IV.B.30.a of the DoD or Federal sites listed above, if available, list the site at the instillation suitable for construction of a new building covering 10 acres (including parking, etc.). List the approximate distances to utility connections(+/-) based on locations listed.

CONCLUSION: NONE

SOURCE [redacted], GM-13, U.S. Army Engineer District, Savannah, CESAS-REM, Savannah, Ga 31402-0889 (912) 652-5012

WORKSHEET

PURPOSE: IV.B.30.a of the DoD or Federal sites listed above, if available, list the site at the instillation suitable for construction of a new building covering 10 acres (including parking, etc.). List the approximate distances to utility connections(+/-) based on locations listed.

SOURCE: Guy Parsons, GM-13, U.S. Army Engineer District, Savannah, CESAS-REM, Savannah, Ga 31402-0889 (912) 652-5012

CONCLUSION: NONE

SOURCE: Guy Parsons, GM-13, U.S. Army Engineer District, Savannah, CESAS-REM, Savannah, Ga 31402-0889 (912) 652-5012

I certify the above information is accurate and complete to the best of my knowledge and belief.

Installation Prepa[redacted] Date 20 Sep 94

I certify the above information is accurate and complete to the best of my knowledge and belief.

Deputy Commander_____ Date_____

10 NOV 1994

30 SEP 94

I spoke with [redacted]s GM -13, CESAS-REM, Savannah, Ga 31408 telephone number (912) 652-5012 aboutIV.B.30 and IV.B.30.a
(SEE QUESTIONS BELOW)

PURPOSE: IV.B.30 List DoD, or federal land known to be available within the metropolitan statistical area. Do not include DoD installations previously identified for closure past rounds of BRAC. Closed is Closed. Minimum sizes for available area is 10 acres. Suggested sources are GSA regional office, or the local US Army Corps if Engineers District. A listing is of the regional offices for GSA and the Corps is attached

IV.B.30.a Of the DoD or Federal site(s)listed above, if available, list a site at the installation suitable for construction of a new building covering 10 acres(including parking,etc.). List the approximate distances to utility connections (+/- 100 lf) based locations listed.

Mr Guy Parsons stated that at this time no land was available that meets the requirement stated above.

I certify that the above information is accurate and complete to the best of my knowledge and belief.

Installation Preparer: (Signature) [redacted] 30 SEP 94

10 NOV 1994

DLA BRAC INTERNAL CONTROL CHECKLIST

1. Name of PLFA/SLFA: DDWG

2. BRAC-POC Identification: [redacted]
   a. Name: [redacted]
   b. Office Symbol: DDWG XA
   c. Phone: DSN: 468-6450
   d. Fax: DSN: 468-6802

   Alternate BRAC-POC Identification:
   a. Name: [redacted]
   b. Office Symbol: DDWG-X
   c. Phone: DSN: 468-3465
   d. Fax: DSN: 468-6802

3. Data Collection Plan Identification:

   IV. B. 30a

(note: attach copy of data collection plan)

4. Workpapers - For each data collection plan:

   a. Do workpapers exist? Yes X No___
   b. Are workpapers neat, legible, and organized? Yes X No___
   c. Do workpapers show dates the data was collected? Yes X No___
   d. As appropriate, do the workpapers show either the "beginning and ending dates" of the period covered by the data, or the "as of date" of the data? Yes X No___

5. Data Collection Personnel - Review the workpapers for this data collection plan. Do the workpapers indicate:

   a. The name, office symbol, and phone number of the individual(s) who collected each element of data for this collection plan? Yes X No___

   b. That the data was verified or by management personnel independent of the data collection process? Yes X No___

6. Sources of Data - Review workpapers for this data collection plan. For each data element, answer the following questions.

a. If data came from existing files, do the workpapers indicate the files used and locations of the files? Yes___ No___ N/A X

b. For all computations, do the workpapers indicate:

1) The raw numbers/figures that went into the computation? Yes___ No___ N/A X

2) The files or other source of data for the raw numbers/figures? Yes___ No___ N/A X

3) The method of computation? Yes___ No___ N/A X

4) Whether computations have been verified? Yes___ No___ N/A X

5) Do the computations ensure the validity of the data projected for 30 September 1994? Yes___ No___ N/A X

c. For data developed through analysis, do the workpapers indicate:

1) The person who performed the analysis? Yes___ No___ N/A X

2) The source(s) of information used in the analysis? Yes___ No___ N/A X

3) The type of information in the analysis? Yes___ No___ N/A X

4) The method of analysis? Yes___ No___ N/A X

d. If the workpapers include testimonial information or data, do the workpapers indicate:

1) The name, position, title, grade, office symbol, and phone number of the person(s) who gave the testimony? Yes___ No___ N/A X

2) The name, position, title, grade, office symbol, and phone number of the person(s) who recorded the testimony? Yes___ No___ N/A X

3) The date the testimony was given? Yes___ No___ N/A X

e. If the workpapers contain data based on observations (e.g., physical measurements, work counts, item counts), indicate:

1) The name, position, title, grade, office symbol, and phone number of the person(s) who made the observations. Yes___ No___ N/A X

2) The date and time the observations were made. Yes___ No___ N/A X

3) The specific method of observation, (note: the list of examples in paragraph 5.e is not an all inclusive list). Yes___ No___ N/A X

10 NOV 1994

7 Audit of BRAC Data

a. Has an audit of this data been scheduled by the Internal Review Office (ODAI)? (Note: If an audit has not been scheduled, or if there is no plan to schedule an audit, do not complete item 7.b - 7.f). Yes___ No X

b. Has the audit been started? Yes___ No X

c. Has the audit been completed? Yes___ No X

d. If the audit has started, but not yet completed, will it be completed within 30 days after certification of the data and submission to the BRAC Working Group? Yes___ No X

e. If the audit has been completed, has a report been published; does the BRAC-POC have a copy on file; and has a copy of the report been submitted to ODAI in accordance with the BRAC Audit Guidance? Yes___ No X

f. If the completed audit report contains recommendations for the improvement of data, has there been compliance with those recommendations? Yes___ No X

[redacted]

SIGNATURE DATA PREPARER

[redacted]

PRINTED NAME, OFFICE SYMBOL, TELEPHONE NO.

10 NOV 1994

NON AUTOMATED QUESTION

PURPOSE: IV.B.31 For any available unrestricted land at your installation, list sites where your activity would choose to construction a new building covering 10 acres. List approximate distances to utility connection points (+/- 50 lf) based on locations selected. If there are no such sites available, state none.

CONCLUSION: There is 436 acres on the south end of the base which could be used for new construction.

Site	Actual Land Size	Distance in LF to: Water	Electrical	Sewer	Gas/Heating	Storm Sewer
South End of Base	436ac					
Close		881f	1531f	1501f	9831f	661f
Far		23531f	23861f	23951f	29021f	25121f

Approximate locations are located at the nearest and farthest points from utilities.

SOURCE: 653 CES CAD Drawing. Picked out two locations within the 436 Acres which could be used for construction of a new building if site is approved for construction. Plot made by Mr Jim Dixon, 653 CES-CECE, DSN 468-2377.

WORKSHEET

PURPOSE: IV.B.31 For any available unrestricted land at your installation, list sites where your activity would choose to construction a new building covering 10 acres. List approximate distances to utility connection points (+/- 50 lf) based on locations selected. If there are no such sites available, state none.

SOURCE: 653 CES CAD Drawing. Picked out two locations within the 436 Acres which could be used for construction of a new building if site was approved for construction. Plot made by Mr Jim Dixon, 653 CES-CECE, DSN 468-2377.

CONCLUSION: There is 436 acres on the south end of the base which could be used for new construction.

Site	Actual Land Size	Distance in LF to: Water	Electrical	Sewer	Gas/Heating	Storm Sewer
South End of Base	436ac					
Close		881f	1531f	1501f	9831f	661f
Far		23531f	23861f	23951f	29021f	25121f

Approximate locations are located at the nearest and farthest points from utilities.

I certify the above inform[redacted]nd complete to the best of my knowledge and belief.

Installation Prepare[redacted] Date 20 Oct 94

I certify the above information is accurate and complete to the best of my knowledge and belief.

Deputy Commander_____ Date_____

10 NOV 1994

DLA BRAC INTERNAL CONTROL CHECKLIST

1. Name of PLFA/SLFA: DDWC

2. BRAC-PCC Identification:
   a. Name: [redacted]
   b. Office Symbol: DDWC-XA
   c. Phone: DSN: 468-6450
   d. Fax: DSN: 468-6807

   Alternate BRAC-PCC Identification:
   a. Name: [redacted]
   b. Office Symbol: DDWC-X
   c. Phone: DSN: 468-3465
   d. Fax: DSN: 468-6807

3. Data Collection Plan Identification:

   IV.B.31

(note: attach copy of data collection plan)

4. Workpapers - For each data collection plan:

   a. Do workpapers exist? Yes X No___
   b. Are workpapers neat, legible, and organized? Yes X No___
   c. Do workpapers show dates the data was collected? Yes X No___
   d. As appropriate, do the workpapers show either the "beginning and ending dates" of the period covered by the data, or the "as of date" of the data? Yes X No___

5. Data Collection Personnel - Review the workpapers for this data collection plan. Do the workpapers indicate:

   a. The name, office symbol, and phone number of the individual(s) who collected each element of data for this collection plan? Yes X No___

   b. That the data was verified or by management personnel independent of the data collection process? Yes X No___

6. Sources of Data - Review workpapers for this data collection plan. For each data element, answer the following questions.

a. If data came from existing files, do the workpapers indicate the files used and locations of the files? Yes___ No___ N/A X

b. For all computations, do the workpapers indicate:

1) The raw numbers/figures that went into the computation? Yes___ No___ N/A X

2) The files or other source of data for the raw numbers/figures? Yes___ No___ N/A X

3) The method of computation? Yes___ No___ N/A X

4) Whether computations have been verified? Yes___ No___ N/A X

5) Do the computations ensure the validity of the data projected for 30 September 1994? Yes___ No___ N/A X

c. For data developed through analysis, do the workpapers indicate:

1) The person who performed the analysis? Yes___ No___ N/A X

2) The source(s) of information used in the analysis? Yes___ No___ N/A X

3) The type of information in the analysis? Yes___ No___ N/A X

4) The method of analysis? Yes___ No___ N/A X

d. If the workpapers include testimonial information or data, do the workpapers indicate:

1) The name, position, title, grade, office symbol, and phone number of the person(s) who gave the testimony? Yes___ No___ N/A ✓

2) The name, position, title, grade, office symbol, and phone number of the person(s) who recorded the testimony? Yes___ No___ N/A ✓

3) The date the testimony was given? Yes___ No___ N/A ✓

e. If the workpapers contain data based on observations (e.g., physical measurements, work counts, item counts), indicate:

1) The name, position, title, grade, office symbol, and phone number of the person(s) who made the observations. Yes___ No___ N/A ✓

2) The date and time the observations were made. Yes___ No___ N/A ✓

3) The specific method of observation. (note: the list of examples in paragraph 5.e is not an all inclusive list). Yes___ No___ N/A ✓

7 Audit of BRAC Data:

a. Has an audit of this data been scheduled by the Internal Review Office (DOAI)? (Note: If an audit has not been scheduled, or if there is no plan to schedule an audit, do not complete item 7.b - 7.f). Yes___ No X

b. Has the audit been started? Yes___ No X

c. Has the audit been completed? Yes___ No X

d. If the audit has started, but not yet completed, will it be completed within 30 days after certification of the data and submission to the BRAC Working Group? Yes___ No X

e. If the audit has been completed, has a report been published; does the BRAC-POC have a copy on file; and has a copy of the report been submitted to DOAI in accordance with the BRAC Audit Guidance? Yes___ No X

f. If the completed audit report contains recommendations for the improvement of data, has there been compliance with those recommendations? Yes___ No X

[redacted]

SIGNATURE DATA PREPARER

[redacted]

PRINTED NAME, OFFICE SYMBOL, TELEPHONE NO.

NON AUTOMATED QUESTION

PURPOSE: IV.B.32 In addition to the space listed in question IV.A.7.c above, what amount of administrative space could be made available at your installation? If none, state none.

CONCLUSION: Yes. New requirements will be looked at on a case by case basis due to mission requirements. Air Force (AF) has "Mothballed" several buildings (Af would not release the building numbers or square footage to DDWG). These buildings will be available for new workloads.

SOURCE: [redacted], GS-12, WR-ALC/FMP, DSN 468-2939

10 NOV 1994

WORKSHEET

PURPOSE: IV.B.32 In addition to the space listed in question IV.A.7.c above, what amount of administrative space could be made available at your installation? If none, state none.

SOURCE: Mr J. R. Ard, GS-12, WR-ALC/FMP, DSN 468-2939

METHOD: Telephone Interview

CONCLUSION: Yes. New requirements will be looked at on a case by case basis due to mission requirements. Air Force (AF) has "Mothballed" several buildings (AF would not release the building numbers or square footage to DDWG). These buildings will be available for new workloads.

I certify that the above information [redacted] and complete to the best of my knowledge and belief.

Installation Preparer: (Signatu[redacted] Date: 5 Oct 94

I certify that the above information is accurate and complete to the best of my knowledge and belief.

Deputy Commander _____ Date: _____

NOV

5 Oct 94

I spoke to Mr J. R. Ard, GS-12, WR-ALC/FMP, DSN 468-2939 about question IV.B.32
(SEE QUESTION BELOW)

PURPOSE: IV.B.32 In addition to the space listed in question IV.A.7.c above, what amount of administrative space could be made available at your installation? If none, state none.

Mr J. R. Ard, GS-12, WR-ALC/FMP, DSN 468-2939 stated Yes. New requirements will be looked at on a case by case basis due to mission requirements. Air Force (AF) has "Mothballed" several buildings (Af would not release the building numbers or square footage to DDWG). These buildings will be available for new workloads.

I certify that the above informati[redacted]curate and complete to the best of my knowledge and belief.

Installation Preparer: (Signatur[redacted] Date: 5 Oct 94

10 NOV 1994

DLA BRAC INTERNAL CONTROL CHECKLIST

1. Name of PLFA/SLFA: DDWG

2. BRAC-POC Identification:
   a. Name [redacted]
   b. Office Symbol: DDWG-XA
   c. Phone: DSN 468-6450
   d. Fax: DSN 468-6802

   Alternate BRAC-POC Identification:
   a. Name [redacted]
   b. Office Symbol: DDWG-X
   c. Phone: DSN 468-3465
   d. Fax: DSN 468-6802

3. Data Collection Plan Identification:

   IV.B.32

(note: attach copy of data collection plan)

4. Workpapers - For each data collection plan:

   a. Do workpapers exist? Yes X No___
   b. Are workpapers neat, legible, and organized? Yes X No___
   c. Do workpapers show dates the data was collected? Yes X No___
   d. As appropriate, do the workpapers show either the "beginning and ending dates" of the period covered by the data, or the "as of date" of the data? Yes X No___

5. Data Collection Personnel - Review the workpapers for this data collection plan. Do the workpapers indicate:

   a. The name, office symbol, and phone number of the individual(s) who collected each element of data for this collection plan? Yes X No___

   b. That the data was verified or by management personnel independent of the data collection process? Yes X No___

6. Sources of Data - Review workpapers for this data collection plan. For each data element, answer the following questions.

a. If data came from existing files, do the workpapers indicate the files used and locations of the files? Yes___ No___ N/A X

b. For all computations, do the workpapers indicate:

1) The raw numbers/figures that went into the computation? Yes___ No___ N/A X

2) The files or other source of data for the raw numbers/figures? Yes___ No___ N/A X

3) The method of computation? Yes___ No___ N/A X

4) Whether computations have been verified? Yes___ No___ N/A X

5) Do the computations ensure the validity of the data projected for 30 September 1994? Yes___ No___ N/A X

c. For data developed through analysis, do the workpapers indicate:

1) The person who performed the analysis? Yes___ No___ N/A X

2) The source(s) of information used in the analysis? Yes___ No___ N/A X

3) The type of information in the analysis? Yes___ No___ N/A X

4) The method of analysis? Yes___ No___ N/A X

10 NOV 1994

d. If the workpapers include testimonial information or data, do the workpapers indicate:

1) The name, position, title, grade, office symbol, and phone number of the person(s) who gave the testimony? Yes___ No___ N/A X

2) The name, position, title, grade, office symbol, and phone number of the person(s) who recorded the testimony? Yes___ No___ N/A X

3) The date the testimony was given? Yes___ No___ N/A X

e. If the workpapers contain data based on observations (e.g., physical measurements, work counts, item counts), indicate:

1) The name, position, title, grade, office symbol, and phone number of the person(s) who made the observations. Yes___ No___ N/A X

2) The date and time the observations were made. Yes___ No___ N/A X

3) The specific method of observation, (note: the list of examples in paragraph 8.e is not an all inclusive list). Yes___ No___ N/A X

7. Audit of BRAC Data

a. Has an audit of this data been scheduled by the Internal Review Office (ODAI)? (Note: If an audit has not been scheduled, or if there is no plan to schedule an audit, do not complete item 7.b - 7.f). Yes___ No X

b. Has the audit been started? Yes___ No X

c. Has the audit been completed? Yes___ No X

d. If the audit has started, but not yet completed, will it be completed within 30 days after certification of the data and submission to the BRAC Working Group? Yes___ No X

e. If the audit has been completed, has a report been published; does the BRAC POC have a copy on file; and has a copy of the report been submitted to ODAI in accordance with the BRAC Audit Guidance? Yes___ No X

f. If the completed audit report contains recommendations for the improvement of data, has there been compliance with those recommendations? Yes___ No X

[redacted]

SIGNATURE DATA PREPARER

[redacted]

PRINTED NAME, OFFICE SYMBOL, TELEPHONE NO.

10 NOV 1994

NON AUTOMATED QUESTION

PURPOSE: IV.B.32.a Does your activity operate a Resource Conversation and Recovery Act(RCRA)40 CFR part 270.10 permitted conforming storage facility for the storage of hazardous waste for a period of greater than 90 days(the building complies with spill containment, ventilation, fire protection, security requirements of 40 CFR Part 270.10)? If yes, list the building number below. If no, state none.

CONCLUSION: none

SOURCE: [redacted]DDWG-WAS, DSN 468-2065.

12 NOV 1994

WORKSHEET

PURPOSE: IV.B.32.a Does your activity operate a Resource Conversation and Recovery Act(RCRA)40 CFR part 270.10 permitted conforming storage facility for the storage of hazardous waste for a period of greater than 90 days(the building complies with spill containment, ventilation, fire protection, security requirements of 40 CFR Part 270.10)? If yes, list the building number below. If no, state none.

SOURCE: Vicki Ward, DDWG-WAS, DSN 468-2065.

METHOD: Interview

CONCLUSION: none

I certify that the above information is accurate and complete to the best of my knowledge and belief.

Installation Preparer: (Signature) [redacted] Date: 4 Oct 94

I certify that the above information is accurate and complete to the best of my knowledge and belief.

Deputy Commander _____ Date: _____

[redacted]

1 n NOV 1994

WORKSHEET

PURPOSE: IV.B.32.a Does your activity operate a Resource Conversation and Recovery Act(RCRA)40 CFR part 270.10 permitted conforming storage facility for the storage of hazardous waste for a period of greater than 90 days(the building complies with spill containment, ventilation, fire protection, security requirements of 40 CFR Part 270.10)? If yes, list the building number below. If no, state none.

SOURCE: Vicki Ward, DDWG-WAS, DSN 468-2065.

METHOD: DDWG does not store hazardous waste

CONCLUSION: NONE

I certify that the above information is accurate and complete to the best of my knowledge and belief.

Installation Preparer: (Signature) [redacted] Date: 30 Sep 1994

I certify that the above information is accurate and complete to the best of my knowledge and belief.

Deputy Commander _____ Date: _____

[redacted]

1 0 NOV 1994

DLA BRAC INTERNAL CONTROL CHECKLIST

1. Name of PLFA/SLFA: DDWC

2. BRAC-PCC Identification:
   a. Name: [redacted]RT
   b. Office Symbol: DDWC-XA
   c. Phone: DSN: 468-6450
   d. Fax: DSN: 468-6802

   Alternate BRAC-PCC Identification:
   a. Name: [redacted]
   b. Office Symbol: DDWC-X
   c. Phone: DSN: 468-3465
   d. Fax: DSN: 468-6802

3. Data Collection Plan Identification:

   IV.B.32a

(note: attach copy of data collection plan)

4. Workpapers - For each data collection plan:

   a. Do workpapers exist? Yes X No___
   b. Are workpapers neat, legible, and organized? Yes X No___
   c. Do workpapers show dates the data was collected? Yes X No___
   d. As appropriate, do the workpapers show either the "beginning and ending dates" of the period covered by the data, or the "as of date" of the data? Yes X No___

5. Data Collection Personnel - Review the workpapers for this data collection plan. Do the workpapers indicate:

   a. The name, office symbol, and phone number of the individual(s) who collected each element of data for this collection plan? Yes X No___

   b. That the data was verified or by management personnel independent of the data collection process? Yes X No___

6. Sources of Data - Review workpapers for this data collection plan. For each data element answer the following questions.

a. If data came from existing files, do the workpapers indicate the files used and locations of the files? Yes___ No___ N/A X

b. For all computations, do the workpapers indicate:

1) The raw numbers/figures that went into the computation? Yes___ No___ N/A X

2) The files or other source of data for the raw numbers/figures? Yes___ No___ N/A X

3) The method of computation? Yes___ No___ N/A X

4) Whether computations have been verified? Yes___ No___ N/A X

5) Do the computations ensure the validity of the data projected for 30 September 1994? Yes___ No___ N/A X

c. For data developed through analysis, do the workpapers indicate:

1) The person who performed the analysis? Yes___ No___ N/A X

2) The source(s) of information used in the analysis? Yes___ No___ N/A X

3) The type of information in the analysis? Yes___ No___ N/A X

4) The method of analysis? Yes___ No___ N/A X

d. If the workpapers include testimonial information or data, do the workpapers indicate:

1) The name, position, title, grade, office symbol, and phone number of the person(s) who gave the testimony? Yes___ No___ N/A X

2) The name, position, title, grade, office symbol, and phone number of the person(s) who recorded the testimony? Yes___ No___ N/A X

3) The date the testimony was given? Yes___ No___ N/A X

e. If the workpapers contain data based on observations (e.g., physical measurements, work counts, item counts), indicate:

1) The name, position, title, grade, office symbol, and phone number of the person(s) who made the observations. Yes___ No___ N/A X

2) The date and time the observations were made. Yes___ No___ N/A X

3) The specific method of observation, (note: the list of examples in paragraph 6.e is not an all inclusive list). Yes___ No___ N/A X

7 Audit of BRAC Data:

a. Has an audit of this data been scheduled by the Internal Review Office (DDAI)? (Note: If an audit has not been scheduled, or if there is no plan to schedule an audit, do not complete item 7.b - 7.f). Yes___ No X

b. Has the audit been started? Yes___ No X

c. Has the audit been completed? Yes___ No X

d. If the audit has started, but not yet completed, will it be completed within 30 days after certification of the data and submission to the BRAC Working Group? Yes___ No X

e. If the audit has been completed, has a report been published; does the BRAC-POC have a copy on file; and has a copy of the report been submitted to DDAI in accordance with the BRAC Audit Guidance? Yes___ No X

f. If the completed audit report contains recommendations for the improvement of data, has there been compliance with those recommendations? Yes___ No X

[redacted]

SIGNATURE DATA PREPARER

[redacted]

PRINTED NAME, OFFICE SYMBOL, TELEPHONE NO.

NON AUTOMATED QUESTION

QUESTION IV.B.33.: Have Operations at the activity been at all contrained to accomidate requests from the local communities?

CONCLUSION: There have been no complaints from the local communities.

SOURCE: Host Public Affairs office, DSN 468-2137.

1 n NOV 1994

WORKSHEET

PURPOSE: To document answer to question IV.B.33.: Have Operations at the activity been at all constrained to accommodate requests from the local communities?

SOURCE: Host Public Affairs office, DSN 468-2137.

METHOD: Answer was given by the Host Public Affairs office.

CONCLUSION: There have been no complaints from the local communities.

I certify that the above information is accurate and complete to the best of my knowledge and belief.

Installation Preparer: [redacted] Date: 03OCT94

I certify that the above information is accurate and complete to the best of my knowledge and belief.

Deputy/Commander: _____ Date: _____

[redacted]

1 0 NOV 1994

WORKSHEET

PURPOSE: To document answer to question V.B.49, Have operations been at all constrained to accommodate requests of the local communities, e.g. noise reduction level?

SOURCE: Host Public Affairs Office

METHOD:

CONCLUSION: No; no complaints from community.

I certify that the above information is accurate and complete to the best of my knowledge and belief.

Installation Prepare[redacted] Date: 8-19-94

I certify that the above information is accurate and complete to the best of my knowledge and belief.

Reviewer: _____ Date: _____

I certify that the above information is accurate and complete to the best of my knowledge and belief.

Deputy/Commander: _____ Date: _____

DLA BRAC INTERNAL CONTROL CHECKLIST

1. Name of PLFA/SLFA: DDWG

2. BRAC-PCC Identi[redacted]
   a. Name: [redacted]
   b. Office Symbol: DDWG-XA
   c. Phone: DSN 468-6450
   d. Fax: DSN 468-6802

   Alternate BRAC-PCC Identification:
   a. Name: [redacted]
   b. Office Symbol: DDWG-X
   c. Phone: DSN 468-3465
   d. Fax: DSN 468 6802

3. Data Collection Plan Identification:

   IV. B. 33

(note: attach copy of data collection plan)

4. Workpapers - For each data collection plan:

   a. Do workpapers exist? Yes___ No X
   b. Are workpapers neat, legible, and organized? Yes___ No X
   c. Do workpapers show dates the data was collected? Yes___ No X
   d. As appropriate, do the workpapers show either the "beginning and ending dates" of the period covered by the data, or the "as of date" of the data? Yes___ No X

5. Data Collection Personnel - Review the workpapers for this data collection plan. Do the workpapers indicate:

   a. The name, office symbol, and phone number of the individual(s) who collected each element of data for this collection plan? Yes X No___

   b. That the data was verified or by management personnel independent of the data collection process? Yes X No___

5. Sources of Data - Review workpapers for this data collection plan. For each data element, answer the following questions.

a. If data came from existing files, do the workpapers indicate the files used and locations of the files? Yes___ No___ N/A X

b. For all computations, do the workpapers indicate:

1) The raw numbers/figures that went into the computation? Yes___ No___ N/A X

2) The files or other source of data for the raw numbers/figures? Yes___ No___ N/A X

3) The method of computation? Yes___ No___ N/A X

4) Whether computations have been verified? Yes___ No___ N/A X

5) Do the computations ensure the validity of the data projected for 30 September 1994? Yes___ No___ N/A X

c. For data developed through analysis, do the workpapers indicate:

1) The person who performed the analysis? Yes___ No___ N/A X

2) The source(s) of information used in the analysis? Yes___ No___ N/A X

3) The type of information in the analysis? Yes___ No___ N/A X

4) The method of analysis? Yes___ No___ N/A X

d. If the workpapers include testimonial information or data, do the workpapers indicate:

1) The name, position, title, grade, office symbol, and phone number of the person(s) who gave the testimony? Yes___ No___ N/A X

2) The name, position, title, grade, office symbol, and phone number of the person(s) who recorded the testimony? Yes___ No___ N/A X

3) The date the testimony was given? Yes___ No___ N/A X

e. If the workpapers contain data based on observations (e.g., physical measurements, work counts, item counts), indicate:

1) The name, position, title, grade, office symbol, and phone number of the person(s) who made the observations. Yes___ No___ N/A X

2) The date and time the observations were made. Yes___ No___ N/A X

3) The specific method of observation, (note: the list of examples in paragraph 6.e is not an all inclusive list) Yes___ No___ N/A X

7 Audit of BRAC Data

a. Has an audit of this data been scheduled by the Internal Review Office (DDAI)? (Note: If an audit has not been scheduled, or if there is no plan to schedule an audit, do not complete item 7.b - 7.f). Yes___ No X

b. Has the audit been started? Yes___ No X

c. Has the audit been completed? Yes___ No X

d. If the audit has started, but not yet completed, will it be completed within 30 days after certification of the data and submission to the BRAC Working Group? Yes___ No X

e. If the audit has been completed, has a report been published; does the BRAC-POC have a copy on file; and has a copy of the report been submitted to DDAI in accordance with the BRAC Audit Guidance? Yes___ No X

f. If the completed audit report contains recommendations for the improvement of data, has there been compliance with those recommendations? Yes___ No X

[redacted]

SIGNATURE DATA PREPARER

[redacted]

PRINTED NAME, OFFICE SYMBOL, TELEPHONE NO.

1 NOV 1994

DLA BRAC INTERNAL CONTROL CHECKLIST

1. Name of PLFA/SLFA: DDWG

2. BRAC-POC Identification:
   a. Name: [redacted]
   b. Office Symbol: DDWG-KAA
   c. Phone: 468-4034
   d. Fax: 468-6802

   Alternate BRAC-POC Identification:
   a. Name: _____
   b. Office Symbol: _____
   c. Phone: _____
   d. Fax: _____

3. Data Collection Plan Identification:

V.B.49, Have operations been at all constrained to accomodate requests of the local communities, e.g. noise reduction level?

(note: attach copy of data collection plan)

4. Workpapers - For each data collection plan:

   a. Do workpapers exist? Yes___ No ✓
   b. Are workpapers neat, legible, and organized? Yes___ No___
   c. Do workpapers show dates the data was collected? Yes___ No___
   d. As appropriate, do the workpapers show either the "beginning and ending dates" of the period covered by the data, or the "as of date" of the data? Yes___ No___

5. Data Collection Personnel - Review the workpapers for this data collection plan. Do the workpapers indicate:

   a. The name, office symbol, and phone number of the individual(s) who collected each element of data for this collection plan? Yes___ No ✓

   b. That the data was verified or by management personnel independent of the data collection process? Yes___ No___

6. Sources of Data - Review workpapers for this data collection plan. For each data element, answer the following questions.

a. If data came from existing files, do the workpapers indicate the files used and locations of the files? Yes___ No___ N/A ✓

b. For all computations, do the workpapers indicate:

1) The raw numbers/figures that went into the computation? Yes___ No___ N/A ✓

2) The files or other source of data for the raw numbers/figures? Yes___ No___ N/A ✓

3) The method of computation? Yes___ No___ N/A ✓

4) Whether computations have been verified? Yes___ No___ N/A ✓

5) Do the computations ensure the validity of the data projected for 30 September 1994? Yes___ No___ N/A ✓

c. For data developed through analysis, do the workpapers indicate:

1) The person who performed the analysis? Yes___ No___ N/A ✓

2) The source(s) of information used in the analysis? Yes___ No___ N/A ✓

3) The type of information in the analysis? Yes___ No___ N/A ✓

4) The method of analysis? Yes___ No___ N/A ✓

d. If the workpapers include testimonial information or data, do the workpapers indicate:

1) The name, position, title, grade, office symbol, and phone number of the person(s) who gave the testimony? Yes___ No___ N/A✓

2) The name, position, title, grade, office symbol, and phone number of the person(s) who recorded the testimony? Yes___ No___ N/A✓

3) The date the testimony was given? Yes___ No___ N/A✓

e. If the workpapers contain data based on observations (e.g., physical measurements, work counts, item counts), indicate:

1) The name, position, title, grade, office symbol, and phone number of the person(s) who made the observations. Yes___ No___ N/A✓

2) The date and time the observations were made. Yes___ No___ N/A✓

3) The specific method of observation, (note: the list of examples in paragraph 6.e is not an all inclusive list). Yes___ No___ N/A✓

7. Audit of BRAC Data

a. Has an audit of this data been scheduled by the Internal Review Office (OOAI)? (Note: If an audit has not been scheduled, or if there is no plan to schedule an audit, do not complete item 7.b - 7.f). Yes___ No✓

b. Has the audit been started? Yes___ No___

c. Has the audit been completed? Yes___ No___

d. If the audit has started, but not yet completed, will it be completed within 30 days after certification of the data and submission to the BRAC Working Group? Yes___ No___

e. If the audit has been completed, has a report been published; does the BRAC-POC have a copy on file; and has a copy of the report been submitted to OOAI in accordance with the BRAC Audit Guidance? Yes___ No___

f. If the completed audit report contains recommendations for the improvement of data, has there been compliance with those recommendations? Yes___ No___

[redacted]

SIGNATURE DATA PREPARER

[redacted]

PRINTED NAME, OFFICE SYMBOL, TELEPHONE NO.

NON AUTOMATED QUESTION

PURPOSE: IV.B.34 List any encroachment constraints on current or future operations that would restrict future expansion. Use separate sheet one page maximum, if applicable.

CONCLUSION: NONE

SOURCE: [redacted]d, GS-11, 653 CES/CEER, DSN 4268-3046

1 NOV 1994

WORKSHEET

PURPOSE: IV.B.34 List any encroachment constraints on current or future operations that would restrict future expansion. Use separate sheet one page maximum, if applicable.

SOURCE: Bertha Arnold, 653 CES/CEER, DSN 468-3046 and Addie Pagiette DDWG-XA DSN 468-4034.

METHOD: Interview

CONCLUSION: none

I certify that the above information is accurate and complete to the best of my knowledge and belief.

Installation Preparer: (Signature) [redacted] Date: 30 SEP 94

I certify that the above information is accurate and complete to the best of my knowledge and belief.

Deputy/Commander _____ Date: _____

[redacted]

1 NOV 1994

29 Sep 94

I spoke with Bertha Arnold, GS-11, 653 CES/CEER, DSN 468-3046 about IV.B.34 (SEE QUESTION BELOW)

PURPOSE: IV.B.34 List any encroachment constraints on current or future operations that would restrict future expansion. Use separate sheet one page maximum, if applicable.

Ms Bertha Arnold, GS-11, 653 CES/CEER, DSN 468-3046 stated that at this time Robins AFB had none

I certify that the above information is accurate and complete to the best of my knowledge and belief.

Installation Preparer: (Signature) [redacted] Date: 30 SEP 94

DLA BRAC INTERNAL CONTROL CHECKLIST

1. Name of PLFA/SLFA: DDWG

2. BRAC-POC Identification:
   a. Name: [redacted]
   b. Office Symbol: DDWG-XA
   c. Phone: DSN: 468-6450
   d. Fax: DSN: 468-6802

   Alternate BRAC-POC Identification:
   a. Name: [redacted]
   b. Office Symbol: DDWG-X
   c. Phone: DSN: 468-3465
   d. Fax: DSN: 468-6802

3. Data Collection Plan Identification:

   IV.B.34

(note: attach copy of data collection plan)

4. Workpapers - For each data collection plan:

   a. Do workpapers exist? Yes X No___
   b. Are workpapers neat, legible, and organized? Yes X No___
   c. Do workpapers show dates the data was collected? Yes X No___
   d. As appropriate, do the workpapers show either the "beginning and ending dates" of the period covered by the data, or the "as of date" of the data? Yes X No___

5. Data Collection Personnel - Review the workpapers for this data collection plan. Do the workpapers indicate:

   a. The name, office symbol, and phone number of the individual(s) who collected each element of data for this collection plan? Yes X No___

   b. That the data was verified or by management personnel independent of the data collection process? Yes X No___

6. Sources of Data - Review workpapers for this data collection plan. For each data element, answer the following questions.

a. If data came from existing files, do the workpapers indicate the files used and locations of the files? Yes___ No___ N/A X

b. For all computations, do the workpapers indicate:

1) The raw numbers/figures that went into the computation? Yes___ No___ N/A X

2) The files or other source of data for the raw numbers/figures? Yes___ No___ N/A X

3) The method of computation? Yes___ No___ N/A X

4) Whether computations have been verified? Yes___ No___ N/A X

5) Do the computations ensure the validity of the data projected for 30 September 1994? Yes___ No___ N/A X

c. For data developed through analysis, do the workpapers indicate:

1) The person who performed the analysis? Yes___ No___ N/A X

2) The source(s) of information used in the analysis? Yes___ No___ N/A X

3) The type of information in the analysis? Yes___ No___ N/A X

4) The method of analysis? Yes___ No___ N/A X

d. If the workpapers include testimonial information or data, do the workpapers indicate:

1) The name, position, title, grade, office symbol, and phone number of the person(s) who gave the testimony? Yes___ No___ N/A X

2) The name, position, title, grade, office symbol, and phone number of the person(s) who recorded the testimony? Yes___ No___ N/A X

3) The date the testimony was given? Yes___ No___ N/A X

e. If the workpapers contain data based on observations (e.g., physical measurements, work counts, item counts), indicate:

1) The name, position, title, grade, office symbol, and phone number of the person(s) who made the observations. Yes___ No___ N/A X

2) The date and time the observations were made. Yes___ No___ N/A X

3) The specific method of observation. (note: the list of examples in paragraph 5.e is not an all inclusive list). Yes___ No___ N/A X

7 Audit of BRAC Data

a. Has an audit of this data been scheduled by the Internal Review Office (ODAI)? (Note: If an audit has not been scheduled, or if there is no plan to schedule an audit, do not complete item 7.b - 7.f). Yes___ No X

b. Has the audit been started? Yes___ No X

c. Has the audit been completed? Yes___ No X

d. If the audit has started, but not yet completed, will it be completed within 30 days after certification of the data and submission to the BRAC Working Group? Yes___ No X

e. If the audit has been completed, has a report been published; does the BRAC-POC have a copy on file; and has a copy of the report been submitted to ODAI in accordance with the BRAC Audit Guidance? Yes___ No X

f. If the completed audit report contains recommendations for the improvement of data, has there been compliance with those recommendations? Yes___ No X

[redacted]

SIGNATURE DATA PREPARER

[redacted] 2462

PRINTED NAME, OFFICE SYMBOL, TELEPHONE NO.

10 NOV 1994

NON AUTOMATED QUESTION

PURPOSE: IV.B.35 List any known available commercially zoned warehouse sites for lease or purchase the SLFA would recommend for DLA's use under long term lease or purchase within a 100 mile radius of the depot. Provide location, distance from your installation, the estimated lease/purchase cost and any known construction requirements (eq., requires fire protection system, major interior renovation,etc.).

CONCLUSION: There are 54 Commerically zoned warehouse sites for lease or purchase as of 5 Oct 94 within 100 miles of Robins AFB, Gerogia. Depending on the requirements for storage the SLFA (DDWG) would evalvate the available areas and make a recommendation to DLA.

SOURCE: THE GREATER MACON CHAMBER OF COMMERCE, 305 Coliseum Drive Post Office Box 169, Macon, Georgia [redacted]one (912) 741-8000 and Fickling and Walker, Macon, Georgia, [redacted] (912) 746-9421.

[redacted]

10 NOV 1994

WORKSHEET

PURPOSE: IV.B.35 List any known available commercially zoned warehouse sites for lease or purchase the SLFA would recommend for DLA's use under long term lease or purchase within a 100 mile radius of the depot. Provide location, distance from your installation, the estimated lease/purchase cost and any known construction requirements (eq., requires fire protection system, major interior renovation,etc.).

SOURCE: THE GREATER MACON CHAMBER OF COMMERCE, 305 Coliseum Drive Post Office Box 169, Macon, Georgia 31298, telephone (912) 741-8000 and Fickling and Walker, Macon, Georgia, Mr Jim O'Neil (912) 746-9421.

METHOD: Faxed Document

CONCLUSION: There are 54 Commerically zoned warehouse sites for lease or purchase as of 5 Oct 94 within 100 miles of Robins AFB, Gerogia. Depending on the requirements for storage the SLFA (DDWG) would evalvate the available areas and make a recommendation to DLA.

I certify that the above information is accurate and complete to the best of my knowledge and belief.

Installation Preparer: (Signature) [redacted] Date: 05 Oct 94

I certify that the above information is accurate and complete to the best of my knowledge and belief.

Deputy Commander _____ Date: _____

10 NOV 1994

DLA BRAC INTERNAL CONTROL CHECKLIST

1. Name of PLFA/SLFA: DDWG

2. BRAC-PCC Identification:
   a. Name: [redacted]
   b. Office Symbol: DDWG-XA
   c. Phone: DSN: 468-6450
   d. Fax: DSN: 468-6802

   Alternate BRAC-PCC Identification:
   a. Name: [redacted]
   b. Office Symbol: DDWG-X
   c. Phone: DSN: 468-3465
   d. Fax: DSN: 468-6802

3. Data Collection Plan Identification:

   IV.B.35

(note: attach copy of data collection plan)

4. Workpapers - For each data collection plan:

   a. Do workpapers exist? Yes ✓ No___
   b. Are workpapers neat, legible, and organized? Yes ✓ No___
   c. Do workpapers show dates the data was collected? Yes X No___
   d. As appropriate, do the workpapers show either the "beginning and ending dates" of the period covered by the data, or the "as of date" of the data? Yes X No___

5. Data Collection Personnel - Review the workpapers for this data collection plan. Do the workpapers indicate:

   a. The name, office symbol, and phone number of the individual(s) who collected each element of data for this collection plan? Yes X No___

   b. That the data was verified or by management personnel independent of the data collection process? Yes X No___

10 NOV 1994

7 Audit of BRAC Data

a. Has an audit of this data been scheduled by the [redacted]al Review Office (DCAI)? (Note: If an audit has not been scheduled, or if there is no plan to schedule an audit, do not complete item 7.b - 7.f). Yes___ No X

b. Has the audit been started? Yes___ No X

c. Has the audit been completed? Yes___ No X

d. If the audit has started, but not yet completed, will it be completed within 30 days after certification of the data and submission to the BRAC Working Group? Yes___ No X

e. If the audit has been completed, has a report been published; does the BRAC-POC have a copy on file; and has a copy of the report been submitted to DCAI in accordance with the BRAC Audit Guidance? Yes___ No X

f. If the completed audit report contains recommendations for the improvement of data, has there been compliance with those recommendations? Yes___ No X

[redacted]

SIGNATURE DATA PREPARER

[redacted]

PRINTED NAME, OFFICE SYMBOL, TELEPHONE NO.

10 NOV 1994

Exterior Walls: Horizontal precast concrete insulated panels (removable). Construction and attachment of panels will allow expansion on the northeast , southeast, and southwest sides of the building. Also, locations of openings for truck and rail access can be modified.

Roof: 10 year warranted built-up roofing on rigid board insulation on metal roof deck supported by steel bar joists.

Truck Loading: Openings for twelve (12) truck docks on the southwest side of the building.

Rail Access: Lead track on the northeast side of the building. A spur can be added to serve the building. Served by CSX Transportation/Georgia Central Railroad.

Offices: To meet tenant needs

Column Spacing: 40' x 50'

Power: Provided by Georgia Power Company, 46KV and 115KV lines, 115/13.8/12 KV substation in industrial park.

Heat: To tenant specifications.

Water: Provided by Macon Water Authority, 10" and 12" lines.

Sewer: Provided by Macon Water Authority, 8" lines.

Other amenities to tenant specification:

Air Conditioning
Lighting
Ventilation
Alarm System

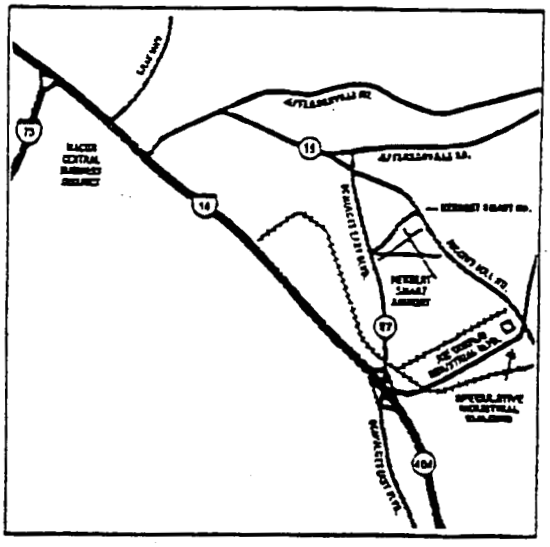

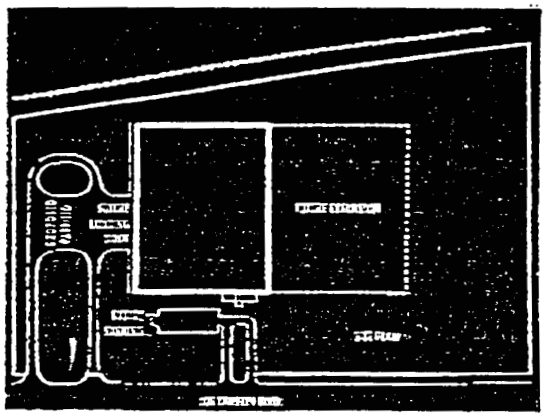

Macon Economic Development Commission
Business and Government Working Together to Promote Growth
P.O. Box 169 • Macon, GA 31298 • (912) 750-9900

899 Joe Tumplin

AVAILABLE

0 NOV 1994

PROPERTY

N/A

203,216 SQ. FT. ON 30.3 ACRES



MACON, GEORGIA
899 Joe Tamplin Industrial Boulevard

BASIC SPECIFICATIONS

Size: 203,216 sq. ft.

Dimensions: 502' long, 402' wide

Site Size: 30.3 acres

Available Adjacent Land: 28.895 acres

Location: The facility is located east of Macon within the Ocmulgee East Industrial Park, convenient to I-16 and I-75.

Zoning: Industrial Use (M-2)

Condition: new

Parking area: Current parking is asphalt and curbs/gutter are provided to suit needs of tenant.

Dates of Construction: Completed in fall 1991

Floors: Concrete to be poured at time of tenant development. Thickness and reinforcing to suit needs of tenant.

Clear span: 40' x 50' structural bays. Columns designed to support 5-ton crane loads.

Ceiling Height: 25' 3" minimum.

Bldgs. 40,000 sf + withi 00 miles of Warner Robins AFB

County	Size	Name	City	CellMin	CellMax	Const	Built	Use	Acres
Appling	45,000	Ship ' N Shore Building	Baxley	12	12	Masonry	1964	Apparel	5
Bacon	120,000	Sailor Manufacturing	Alma	16	0	Metal & Masonry	1981	Lumber & Wood Prods	10
Baker	118,000	Newton Manufacturing Corp.	Newton	8	20	Masonry & Metal	1960	Apparel	12
Baldwin	380,428	Nestle Facility	Milledgeville	18	24	Masonry	1959		47
	175,000	Griffin Pipe Products Bldg.	Milledgeville	12	30	Metal & Masonry	1950	Stone/Clay/Glass/Conc	90
	49,758	Dundee Mills	Milledgeville	15	19	Metal	1972	Apparel	33
Barrow	70,719	Empire Manufacturing Company	Winder	12	14	Masonry	1965	Apparel	3
Ben Hill	42,000	Ben Hill Enterprises Building	Fitzgerald	20	30	Metal	1989	Machinery	8
Berrien	120,000	Bassford # 2	Nashville	20	26	Metal	1988	Whse/Dist	30
	100,000	Bassford #1	Nashville	20	20	Metal	1985	Whse/Dist	16
Butts	50,000	Edsol Reclamation	Jackson	15	15	Masonry	0		5
Candler	42,000	Metter Shell Building	Metter	22	26	Metal & Masonry	1988		7
Carroll	46,500	TNK Precision Building	Carrollton	17	24	Metal	1988	Metals	16
Clarke	55,904	Lyons Mfg. Building	Athens	14	14	Metal	1975	Apparel	10
	72,160	Plant 2A & 2B	Athens	16	16	Masonry	1967	Misc. Mfg.	3
	50,000	Gold Kist Distribution Facility	Athens	12	16	Masonry	1986	Whse/Dist	3
Clayton	137,818	SouthLake Parkway Building	Morrow	24	24	Masonry	1986		0
	45,000	Southern Road Building	Morrow	16	16	Masonry & Metal	0		0
	60,000	Jonesboro Road Warehouse	Morrow	18	18	Masonry	0		5
	94,680	Kennedy Road Building	Forest Park	24	24		0		0
	168,204	CDS South-Clark Distribution	Morrow	24	24	Masonry	1977	Whse/Dist	25
	90,000	Leslie Fay Building	Morrow	22	22	Masonry	1973	Apparel	7
	40,000	Lake Minor Road Building	Forest Park	12	12	Masonry	0		0
	55,000	Pinetree Street Building	Forest Park	16	18		0		4
Cobb	51,000	Windy Hill Road Warehouse	Smyrna	16	22	Masonry	0		2
	82,000	Main Street South Facility	Kennesaw	17	22		0		0
	100,000	Highlands Ridge Road Spec	Atlanta	24	24		1993		7
	193,182	Terrell Mill Facility	Marietta	9	24	Masonry & Metal	0		18
	75,024	Solid State Building	Kennesaw	22	22	Masonry	1985	Machinery	5
	81,620	Coats & Clark	Acworth	15	20	Masonry	1907	Textiles	34
	45,375	Pioneer Aluminum	Marietta	20	20	Masonry	0	Whse/Dist	0
	150,000	Talung Building	Marietta	22	22	Masonry	1984	Whse/Dist	8
	93,363	Industrial Court Building	Smyrna	28	28	Masonry	1968		5
	54,030	Commerce Park Drive Building	Marietta	22	22	Masonry	1982		5

Beverly Ashmore

10/4/94

1 0 NOV 1994

Bldgs. 40,000 sf + within 100 miles of Warner Robins AFB

County	Size	Name	City	CellMin	CellMax	Const	Built	Use	Acres
Cobb	72,180	Hewlett- Packard Building	Atlanta	9	9		1985	Office	3
	71,455	McCollum Parkway Building	Kennesaw	20	25		0		9
Coffee	101,000	Douglas/Coffee County Spec Bldg.	Douglas	22	22	Metal & Masonry	1986		26
Colquitt	45,000	Georgia Atlantic Bldg.	Moultrie	16	16	Masonry	0	Whse/Dist	0
Coweta	56,000	Spec Building	Newnan	25	25	Masonry & Metal	1994		0
Crisp	77,122	Pattillo Spec Bldg.	Cordele	24	24	Masonry & Metal	1992		17
	43,680	Horton Manufacturing	Cordele	18	18	Metal	1989	Metals	10
	85,000	Faulk Spec Building	Cordele	20	20	Metal	1994		5
DeKalb	66,238	Lewis Rd. Bldg.	Stone Mountain	18	23	Metal & Masonry	1965		5
	225,856	HBO Headquarters	Atlanta	0	0		1983	Miscellaneous	0
	133,200	Schaefer Sash & Door	Doraville	21	24	Masonry	1978	Whse/Dist	8
	61,800	Office/Warehouse/Retail Facility	Chamblee	14	14	Masonry & Metal	0		7
	40,053	Mountain Industrial Blvd Bldg	Tucker	15	15	Masonry	0		3
	56,610	Snapfinger Woods Drive Facility	Decatur	24	24	Masonry	0		9
	50,000	Cedar Grove Road Bldg.	Conley	12	12	Masonry	1972	Office	4
	65,550	Kuppenheimer Building	Decatur	8	22	Masonry	0		4
	77,483	Peachtree Industrial Blvd. Building	Doraville	16	16	Masonry	1964		4
	60,600	Thurston Motor Lines	Atlanta	14	18	Masonry & Metal	1956	Miscellaneous	11
	60,000	Northeast Expressway Building	Atlanta	12	12	Masonry	0		4
	43,200	Savoy Drive Building	Atlanta	18	18	Masonry	1977		3
	650,178	Kraft Facility	Decatur	18	22	Masonry	0	Food	38
	40,000	Tucker Industrial Road Building	Tucker	15	15	Masonry & Metal	0		0
	100,800	Hammermill Road Building	Stone Mountain	16	16		0		0
	163,369	Montreal Road Building	Tucker	12	17		0		14
	68,100	East Ponce de Leon Building	Decatur	17	17		0		4
	46,638	C. D. Lewis Building	Chamblee	12	15	Masonry	1962	Whse/Dist	2
	40,000	Rock Mountain Blvd. Building	Stone Mountain	18	18	Masonry & Metal	0		0
	51,350	Tucker Industrial Road Building	Tucker	18	18	Masonry	1962		2
	217,750	American Industrial Way Building	Chamblee	14	21	Masonry & Metal	1972	Whse/Dist	9
	43,200	Stone Ridge Drive Building	Stone Mountain	18	18	Masonry & Metal	0		0
	40,000	Tucker Door & Trim Building	Stone Mountain	16	16	Masonry & Metal	0		0
	45,000	Kolcraft Building	Decatur	16	16	Masonry	1982		5
	44,000	Lantrac Court Building	Decatur	22	22	Masonry	1976		2
	49,522	Royal Woods Parkway Building	Tucker	22	22	Masonry	1989		3

Beverly Ashmore

10/4/94

Bldgs. 40,000 sf + wit 100 miles of Warner Robins AFB

County	Size	Name	City	CellMin	CellMax	Const	Built	Use	Acres
DeKalb	56,000	Button Gwinnett Drive Building	Doraville	28	28	Masonry	0		0
	61,698	Snapfinger Woods Drive Building	Decatur	22	22	Masonry	1989		6
	125,800	Mountain Industrial Blvd. Building	Tucker	18	18	Masonry	1964		10
	46,480	MLF Building	Tucker	18	20	Masonry & Metal	1982		4
	78,000	Eaton Building	Doraville	22	22	Masonry	1966		8
	64,850	Lewis Road Building	Stone Mountain	18	18	Masonry	0		4
	326,000	Eastman Kodak	Chamblee	12	22	Masonry & Metal	0	Whse/Dist	18
	50,000	Kenwin Shops	Stone Mountain	18	18	Masonry	1988		3
	128,320	Miltech	Stone Mountain	22	22	Masonry & Metal	0		0
	214,950	Northern Telecom	Stone Mountain	26	26	Masonry & Metal	0		14
Dodge	50,000	Eastman-Dodge Industrial Building	Eastman	22	27	Metal & Masonry	1989		10
	70,518	Goody Plant	Eastman	19	22	Masonry	1979	Plastics	12
Dooly	41,250	Hayes Axle Building	Unadilla	20	26	Metal	1989	Transportation Equip	5
Dougherty	239,300	MacGregor Center	Albany	17	21	Masonry	1958	Misc Mfg	50
Douglas	80,000	Southeast Carriers Building	Douglasville	22	22	Metal & Masonry	1986	Whse/Dist	8
	82,000	Douglasville Spinners Building	Douglasville	18	20		0		7
	40,812	Thornton Road Building	Lithia Springs	22	22		0		0
	88,560	Dyment Building	Lithia Springs	24	24	Masonry	1985	Whse/Dist	5
Emanuel	92,000	American Yard Products	Swainsboro	24	24	Metal & Masonry	1968	Plastics	6
	80,125	Garrett Manufacturing	Swainsboro	14	14	Metal	1985	Metals	6
	48,000	Building 204	Swainsboro	14	14	Masonry & Metal	1968	Misc Mfg	0
	41,215	Building 206	Swainsboro	18	24	Masonry & Metal	1977	Misc Mfg	6
	70,000	Development Authority Spec Bldg.	Swainsboro	22	22	Masonry & Metal	1994		8
Evans	40,000	Claxton Spec Building	Claxton	22	22	Metal & Masonry	1990		12
	74,830	Claxton Manufacturing	Claxton	8	14	Masonry	1957	Apparel	4
Fulton	46,208	Boulevard Cold Storage	Atlanta	15	22	Masonry	1961	Whse/Dist	3
	205,000	Lindbergh Dr. Bldg.	Atlanta	14	16		0		0
	524,000	Simmons Co.	Atlanta	10	20	Masonry	0	Whse/Dist	9
	75,500	Wheeler Street Bldg.	Atlanta	15	22	Masonry	1949	Whse/Dist	5
	509,000	Fulton Industrial Bldg.	Atlanta	25	25		0	Whse/Dist	42
	1,032,000	Sears Service Bldg.	Atlanta	18	20	Masonry	1952	Whse/Dist	25
	52,700	United Foods	Atlanta	16	16		0		0
	130,000	DeKalb Avenue Building	Atlanta	18	22	Masonry	0		8
	48,600	Polymer/Resin Plant	Atlanta	0	0		0	Plastics	17

Beverly Ashmore

10/4/94

0 NOV 1994

Bldgs. 40,000 sf + within 100 miles of Warner Robins AFB

County	Size	Name	City	CeilMin	CeilMax	Const	Built	Use	Acres
Fulton	157,000	Paradies Building	Atlanta	23	25	Masonry	1966	Whse/Dist	7
	142,600	Bean Printing	Atlanta	15	24	Masonry & Metal	1960	Printing & Pub	15
	40,000	Atlanta Gateway Park Bldg.	Atlanta	18	18	Masonry	1969		2
	132,094	Distribution Center	East Point	20	20	Masonry	0	Whse/Dist	5
	153,168	Colonial Baking	Atlanta	14	14		0	Food	4
	59,850	Pattillo Building	Atlanta	22	22	Masonry & Metal	0		0
	80,305	Southland Circle Warehouse	Atlanta	15	15	Masonry	0		4
	60,000	Whitehall Street Warehouse	Atlanta	15	18		0	Whse/Dist	0
	62,463	Villanova Drive Warehouse	Atlanta	22	22		0		4
	1,000,000	Candler Warehouse	Atlanta	17	19		0		0
	46,827	Great Southwest Pkwy. Bldg.	Atlanta	17	17		0		0
	40,000	Chattahoochee Ave. Warehouse	Atlanta	16	18		0		0
	50,000	Oxley Drive Building	Atlanta	13	20	Masonry	0		2
	50,260	Commerce Circle Building	Atlanta	20	20	Masonry & Metal	0		5
	40,000	Fashions Unlimited	Atlanta	16	16		0		2
	50,000	Patton Drive Building	Atlanta	17	18	Masonry	0	Whse/Dist	0
	132,000	Scripto Building	Atlanta	12	12		0		5
	86,750	Westinghouse Building	Atlanta	30	30		1970		16
	103,475	Williams Brothers Complex	Atlanta	22	33		1981		46
	202,176	Macy's Warehouse	Atlanta	16	16		0		15
	43,500	Southland Circle Building	Atlanta	21	24	Masonry	1968	Whse/Dist	0
	146,944	Freight Terminal	Atlanta	14	14		0		31
	40,000	Chattahoochee Avenue Building	Atlanta	18	18	Masonry	0		0
	108,000	Camelot Building	Atlanta	20	22		1976	Whse/Dist	0
	81,000	LaFrance Street Building	Atlanta	18	18		0		0
	43,200	Atlanta Trade Center Building	Atlanta	20	20		1968		0
	66,500	Milton Avenue Building	Atlanta	16	16	Metal	1957		10
	310,000	Luckie Street Buildings	Atlanta	12	14		0		4
	83,900	Oxford Industries Building	Atlanta	22	24	Masonry	1975	Whse/Dist	6
	43,552	West Marietta St. Bldg.	Atlanta	22	22	Masonry	1990		6
	57,040	Grinnell Building	Atlanta	17	30	Masonry & Metal	1953	Whse/Dist	4
	59,352	LaGrange Boulevard Building	Atlanta	22	22		0		4
	88,000	Miami Circle Building	Atlanta	16	18		0		4
	49,870	Marietta Boulevard Building	Atlanta	14	19	Masonry	0		2

10/4/94

Beverly Ashmore

Bldgs. 40,000 sf + within 100 miles of Warner Robins AFB

County	Size	Name	City	CellMin	CellMax	Const	Built	Use	Acres
Fulton	40,644	Lakewood Avenue Building	Atlanta	13	15	Masonry	0		2
	379,960	Peachtree Street Office Buildings	Atlanta	0	0		1953	Office	2
	62,200	Browns Mill Road Facility	Atlanta	18	18		1973		4
	225,000	Windward Parkway Office Building	Alpharetta	10	10		0	Office	0
	50,000	Hamilton Boulevard Building	Atlanta	16	22		0		3
	157,000	Spring Place	Atlanta	0	0		0	Office	0
	64,006	Superior Sealants	Atlanta	14	17	Masonry	1915	Whse/Dist	3
	540,000	Phillip Lee Drive Buildings	Atlanta	20	22	Masonry & Metal	0	Whse/Dist	14
	96,800	Purdue Drive Building	Atlanta	22	22	Masonry	0		0
	60,000	Defoor Avenue Building	Atlanta	23	23		0		6
	47,460	Armour Drive Building	Atlanta	14	14	Masonry	1957		2
	65,408	Xerox Building	Atlanta	16	16		0	Whse/Dist	0
	62,550	Ellsworth Industrial Drive Building	Atlanta	26	36		0		3
	42,069	Wharton Drive Building	Atlanta	16	16	Masonry	0		2
	83,620	Atlanta Industrial Drive Building	Atlanta	24	24	Masonry	1984		7
Grady	105,000	ITT Building	Cairo	20	24	Metal	1975	Metals	14
Greene	104,000	Pine Distribution Building	Greensboro	18	20	Masonry	1968	Whse/Dist	25
	60,344	RPM Building	Greensboro	9	14	Masonry	1966	Apparel	7
Gwinnett	86,400	Goodwin Company	Lawrenceville	24	24	Masonry	1993	Whse/Dist	13
	78,400	Firestone Building	Lawrenceville	16	22	Masonry	1988	Whse/Dist	6
	43,230	Lawrenceville Ind. Pk. Bldg.	Lawrenceville	20	40	Metal	0	Misc Mfg	4
	97,620	Power Plus of America	Lawrenceville	24	26	Masonry	1986	Machinery	18
	43,471	Mary Lou's Casual Furniture	Doraville	22	22	Masonry	0		3
	412,000	Bridgestone/Firestone Facility	Lawrenceville	23	28	Masonry	1980	Whse/Dist	19
	41,525	Jimmy Carter Blvd. Bldg.	Norcross	22	22	Masonry	0		0
	118,270	Wilkinson Sword Facility	Doraville	21	23	Masonry	1971	Whse/Dist	7
	47,661	Blueridge Ind. Pkwy. Building	Duluth	30	30	Masonry & Metal	1978	Misc Mfg	6
	47,000	Old Peachtree Road Building	Norcross	16	30	Masonry	1986	Chemicals	8
	158,705	Oxford Chemical Building	Norcross	16	16		0		9
	153,000	Whirlpool Building	Norcross	25	25		1973		8
	45,000	GITCO Building	Norcross	30	30	Metal	1977		2
	128,131	Best Friend Road Building	Norcross	20	26		0	Misc Mfg	5
	40,127	Jones Mill Road Building	Norcross	18	18	Masonry	1969		0
	81,208	Clinton Court Building	Norcross	22	22	Masonry & Metal	1984		8

Beverly Ashmore

10/4/94

Bldgs. 40,000 sf + within 100 miles of Warner Robins AFB

County	Size	Name	City	CeilMin	CeilMax	Const	Built	Use	Acres
Gwinnett	57,548	NTW Building	Norcross	28	28	Masonry	0		4
	71,762	Northwoods #21	Norcross	22	22	Masonry	1987		0
	249,800	Crescent Drive Building A	Norcross	22	22	Masonry & Metal	1972	Whse/Dist	0
	105,600	Crescent Drive Building B	Norcross	22	22	Masonry & Metal	1972	Whse/Dist	0
	102,064	Atlanta Grocery Company	Doraville	20	20	Masonry	0	Whse/Dist	4
	101,640	Certainteed Building	Lawrenceville	24	24	Masonry	1990		0
	95,000	Russell Athletic Building	Snellville	18	18	Masonry	1982	Apparel	10
Houston	1,119,453	Heileman Brewing	Perry	0	0		1960	Food	700
	50,000	Warner Robins Spec Building	Warner Robins	24	28	Metal & Masonry	1989		10
Irwin	69,497	Irwin County Industrial Complex #2	Ocilla	25	25	Metal	1975	Furniture & Fixts	3
Jackson	109,796	Pattillo Spec Building	Jefferson	25	25	Masonry & Metal	1994		16
Lamar	43,200	Soft Mark Bldg.	Barnesville	22	22	Masonry & Metal	1988	Misc Mfg	6
Lee	50,050	Tracey-Lockey Co. Bldg.	Leesburg	24	24	Metal & Masonry	1978	Food	2
Macon	64,253	Coachman Housing of Ga. #1	Montezuma	17	28	Metal	1989	Lumber	20
	94,000	Coachman Housing of Ga. #2	Montezuma	19	27	Metal	1984	Lumber	15
	90,000	Mayfair Manufacturing	Montezuma	0	0	Masonry	1950	Apparel	9
McDuffie	191,450	National Building Systems Complex	Thomson	0	0	Metal	1942	Lumber	18
	73,000	Merry Land Building	Thomson	18	30	Masonry	1961	Whse/Dist	6
Meriwether	40,000	Manchester Spec Bldg.	Manchester	22	26	Metal	1991		9
Mitchell	45,000	Mitchell Manufacturing	Camilla	14	20	Masonry	1945	Apparel	0
Monroe	66,000	Wellington Leisure Building	Forsyth	9	16	Masonry & Metal	1900	Textiles	3
	230,000	Tift College	Forsyth	0	0	Masonry	0	Miscellaneous	62
Muscogee	248,532	Cartersville Spinning Plant	Columbus	11	16	Masonry	1909	Textiles	11
	100,000	Columbus Spec Bldg. #5	Columbus	22	25	Masonry	1993		23
	80,000	Desoto Building	Columbus	22	25	Masonry	1981		7
	53,752	Hecht Building	Columbus	0	0		0		4
	77,700	Sears Roebuck Building	Columbus	19	19	Masonry	1959	Whse/Dist	5
Newton	85,107	Pattillo Spec Building	Covington	24	24	Masonry & Metal	1994		8
Peach	60,000	Pattillo Bldg.	Fort Valley	18	18		1980		9
Putnam	44,275	Haband Bldg. (Old Ent Mfg.)	Eatonton	16	16	Metal & Masonry	1962	Metals	15
Rockdale	60,000	Sarasota Parkway Building	Conyers	22	22	Masonry	1994		5
Schley	73,362	Schult Bldg.	Ellaville	14	20	Metal	1984	Lumber	23
	115,200	Champion Bldg.	Ellaville	18	20	Metal	1973	Lumber	22
Spalding	43,500	Essex Building	Griffin	16	22		0		16

Beverly Ashmore

10/4/94

Bldgs. 40,000 sf + with 100 miles of Warner Robins AFB

County	Size	Name	City	CellMin	CellMax	Const	Built	Use	Acres
Spalding	191,200	Pomona Complex	Griffin	0	0		1974	Food	20
	95,079	J. C. Penney/Kroger	Griffin	12	18		0	Retail	0
	109,230	K Mart/Big Star	Griffin	16	16	Masonry	1960	Retail	11
	46,500	GVA Building	Griffin	16	22	Metal	1988		8
Stewart	50,000	Old Lumpkin Elementary School	Lumpkin	10	10	Masonry & Metal	1958		8
Sumter	67,800	Bassford #1	Americus	20	26	Metal	1973	Furniture & Fixts	14
	101,463	Marlette Bldgs.	Americus	14	18	Metal	1960	Lumber & Wood Prods	30
	74,000	Kinder Building	Americus	16	22	Masonry	1973	Furniture & Fixts	6
Taylor	40,000	Taylor Bonded Whse.	Butler	18	18	Masonry	1968	Whse/Dist	1
	87,866	Chipman Union Plant	Reynolds	16	21	Masonry	1966	Textiles	9
Terrell	43,360	Oxford of Dawson	Dawson	11	14	Metal	1981	Apparel	8
Tift	140,000	Mohawk-Horizon Spinning Mill	Tifton	14	24	Masonry & Metal	1965	Textiles	8
	54,000	Banner Warehouse	Tifton	20	28	Metal	1993	Whse/Dist	10
	109,575	Magnolia Industrial Park Spec Bldg.	Tifton	22	24	Masonry	1994		23
	58,150	Gypsum Supply Company	Tifton	20	26	Metal	1988	Whse/Dist	6
	45,239	Tri-State Systems	Tifton	9	15	Masonry & Metal	1969	Misc Mfg	5
Toombs	60,000	Toombs Corporate Center Spec	Vidalia	24	29	Masonry	1993		13
	40,600	Apparel Facility	Lyons	13	16	Metal	1971	Apparel	5
	49,700	Piggly Wiggly Support Services Bldg	Vidalia	9	10	Masonry	1956	Miscellaneous	5
Troup	50,000	Clarkson Warehouse	LaGrange	14	14	Metal	1978	Whse/Dist	8
	109,200	Hanes Hosiery Bldg.	LaGrange	19	21	Masonry	1979	Apparel	30
	55,500	Development Authority Building	LaGrange	23	23	Metal	1980	Whse/Dist	20
	48,500	Mid West Steel	Hogansville	20	20	Masonry	1971	Metals	22
	145,150	Union Camp	LaGrange	26	38	Metal & Masonry	1986	Paper	14
	105,776	Goetze Building	LaGrange	22	22	Masonry & Metal	1981	Rubber	38
	78,440	Nyman Manufacturing Building	LaGrange	22	24	Masonry	1987	Paper	16
Turner	127,500	Levolor Building	Ashburn	18	22	Masonry	0	Furniture & Fixts	22
Ware	70,500	T.C.I.	Waycross	18	18	Metal	1975	Paper	15
	50,000	Waycross Spec Building	Waycross	24	24	Masonry & Metal	1994		5
Washington	56,000	Sandersville Shell Bldg.	Sandersville	24	28	Masonry	1988		11
	60,000	Sandersville Distribution Center	Sandersville	19	25	Metal	1991	Whse/Dist	13
Worth	72,000	Dutchess Lingerie	Sylvester	12	12	Masonry	1957	Apparel	4
	44,400	Craftmade Homes	Sylvester	0	0	Metal	1965	Lumber & Wood Prods	8

Beverly Ashmore

10/4/94

Fickling & Walker - Listings File

UPFL06 ANON-EXCL SqFt: 2700 [redacted]
524 Barlett Street Acres: 0.00 Min SqFt: 0
524 Bartlett Street Zoned: Max SqFt: 2700
Macon, GA 31204 Sign: Sign# 0 Rent Sqft: 0
[redacted] Key: Sale Price: 0

UPFL06 ACO-BROKER SqFt: 23725 [redacted]
3096 Broadway Acres: 0.00 (912) 743-0911 Min SqFt: 0
3096 Broadway Zoned: Max SqFt: 7096
Macon, GA 31206 Sign: Sign# 0 Rent Sqft: 0
[redacted] Key: Y Sale Price: 0
[redacted]

Fully sprinklered; ground level rollup door; price is for entire 23,725 s.f. building. Key in file.
See Clay.
7,000 sq.ft. warehouse for lease $850.00 per month

UPFL06 ACOMM-COUNCIL SqFt: 13080
FKA Manley Crane Acres: 3.70 Min SqFt: 840
582 Commerce Drive Zoned: Max SqFt: 13080
Macon,, GA Sign: Sign# 0 Rent Sqft: 2
[redacted] Key: Sale Price: 0

02/18/94 - TK:02/18/94
Measurements are appox. 9,360 sf warehouse; 2880 sf storage shed; Building served by 50' wide aircraft hangar sliding door; On dirt raod across street from scrap yard on Emery Hwy past Ocmulgee Mounds.

UPFL06 ACOMM-COUNCIL SqFt: 20000 [redacted]
601 Commerce Drive (off Acres: 0.00 Min SqFt: 600
601 Commerce Drive Zoned: Max SqFt: 20000
Macon,, GA Sign: Sign# 0 Rent Sqft: 2
[redacted] Key: Sale Price: 0

02/18/94 - TK:02/18/94
On a dirt road across the street from a scrap yard on Emery Hwy past Ocmulgee Indian Mounds.
Metal building in marginal condition.

UPFL06,UPFS ACOMM-COUNCIL SqFt: 41526 [redacted]
TUMPANE BUILDING Acres: 6.96 Min SqFt: 0
DELTA DRIVE Zoned: M Max SqFt: 41526
MACON, GA 31297 Sign: N Sign# 0 Rent Sqft: 2
[redacted] Key: Sale Price: 500000

13 FT MINIMUM CEILING HEIGHT, 25 FT MAXIMUM. FREE SPAN BAY SIZE, 6 FLOOR THICKNESS. 5 TRUCK DOORS-" 12 x 12, 16 x 20.
INSURANCE CLASSIFICATION - 4, PORTION OF PROPERTY FENCED. MAIN WAREHOUSE 25,000 S.F., WAREHOUSE ADDITION 4,800 S.F., METAL STORAGE BUILDINGS 3,750

Jim UNEHL +ICKLING W 1T6-7T-1

S.F., SHIPPING AND RECEIVING 2,000 S.F., OFFICE
4,450 S.F.
FOR MORE DETAILS, [redacted].

UPFL06 ANON-EXCL SqFt: 4050 [redacted].
521 Fifth Street Acres: 0.00 (912) 746-4341 Min SqFt: 4050
521 Fifth Street Zoned: Max SqFt: 4050
Macon, GA 31206 Sign: N Sign# 0 Rent Sqft: 0
[redacted] Key: N Sale Price: 0

Behind Grimsley Office Products. Has side entrance. Rent negotiable. Key is at Grimley's.

UPFL06 ACOMM-COUNCIL SqFt: 36250 [redacted]
DULMISON BUILDING Acres: 5.00 (404) 339-3353 Min SqFt: 0
8355 GRACE ROAD Zoned: M-1 Max SqFt: 36250
MACON, GA Sign: N Sign# 0 Rent Sqft: 2
[redacted] Key: Y Sale Price: 0

*BOEING MACHINE PRODUCTS, INC. IS ADJACENT TO THE PROPERTY.
*318.27' FRONTAGE ON GRACE ROAD AND 392.9 FRONTAGE ON AVONDALE ROAD.
AS OF 10-21-92, SOLD AT AUCTION.
THIS PROPERTY IS ALSO FOR LEASE: LEFT HAND 10,000 S.F. HAS 8 OFFICES, 2 BATHS; 10,000 SF ON RIGHT OCCUPIED. APPROXIMATELY 26,250 SF AVAILABLE FOR LEASE.
[redacted].
SOLD AT PUBLIC AUCTION.

UPFL06,UPFS0 ACOMM-COUNCIL SqFt: 2600 [redacted]
2570 Gray Highway 6 Acres: 2.50
2570 Gray Highway Zoned: Max SqFt: 2000
Macon,, GA Sign: Sign# 0 Rent Sqft: 0
[redacted] Key: Sale Price: 90000

03/07/94 - TK:03/07/94
Monthly rent $1,000.00. Security deposit required. PDI Southeast Building.
Call agent for appointment to show.
Good location for service business serving Macon, Jones County, Gray and Haddock areas.

UPFL06 ACOMM-COUNCIL SqFt: 20000 [redacted]
600 Guy Paine Road Acres: 0.00 (912) 741-8011 Min SqFt: 20000
600 Guy Paine Road Zoned: M2 Max SqFt: 20000
Macon,, GA Sign: Sign# 0 Rent Sqft: 1
[redacted] Key: Sale Price: 0

03/16/94 - TK:03/16/94

10 NOV 1994

UPFL06 ACOMM-COUNCIL SqFt: 4453 [redacted]
600 Guy Paine Road Acres: 0.00 (912) 741-8011 Min SqFt: 0
600 Guy Paine Road Zoned: M-2 Max SqFt: 4453
Macon,, GA Sign: Sign# 0 Rent Sqft: 0
[redacted] Key: Sale Price: 0

03/21/94 - TK:03/21/94 This building will require considerable expense to make usable. IA will work this out in lieu of rent for a period of time. Good welding shop.

UPFL06 ACOMM-COUNCIL SqFt: 10000 [redacted].
751 Guy Paine Road Acres: 0.00 Min SqFt: 10000
751 Guy Paine Road Zoned: Max SqFt: 10000
Macon, GA 31206 Sign: Y Sign# 197 Rent Sqft: 2
[redacted] Key: Y Sale Price: 0
[redacted]

Has one truck-height loading dock and one ground level loading dock. Previously Barrett Products. Sprinklered.
ACROSS FROM ARMSTRONG CORK.
[redacted]

03/16/94 - (by:LARRY) TK:07/14/94 4 - [redacted]

UPFL06,04 AEXCLUSIVE SqFt: 5000 [redacted]
7381 Hawkinsville Road Acres: 0.93 (912) 788-7252 Min SqFt: 5000
7381 Hawkinsville Rd. Zoned: M1 Max SqFt: 5000
Macon,, GA Sign: Y Sign# 162 Rent Sqft: 0
[redacted] Key: Y Sale Price: 0

05/03/94 - TK:05/03/94 Has 3000 square foot office and 2000 square foot warehouse. Could be modified depending on lease trerm and rate. Office space is very nice, layout in appraisal (see file). Warehouse has 10' roll up door, heat, no air, RR with shower. Appraised for 140,000. 4/93-copy in file. Phone system may be purchased. Room in rear of property for expansion. Pylon sign and message board at road. 1/2 mile from Macon Airport.
Rent is 2,000.00 per month.

UPFL06 ANON-EXCL SqFt: 5000 [redacted]
HIGHWAY 247 Acres: 2.00 (912) 922-3663 Min SqFt: 0
HIGHWAY 247 Zoned: COMMERCIAL Max SqFt: 5000
BONAIRE, GA Sign: N Sign# 0 Rent Sqft: 0
JAMES W O'NEAL Key: N Sale Price: 0

NEXT DOOR TO MATTRESS FACTORY AND FRITO-LAY STORAGE.
HAS DOCK AND DOOR, PLUS ROLL UP ON GROUND LEVEL.
$950.00/MONTH
KEY FROM OWNER AT OFFICE.

JIM WARREN PICKING UP ITEMS

Fickling & Walker - Listings File

FL06,UPFS ACOMM-COUNCIL SqFt: 42410 [redacted]
Tansac Building Acres: 4.05 (404) 938-6366 Min SqFt: 4130
7951 Industrial Hwy Zoned: INDUS Max SqFt: 42410
Macon,, GA Sign: Sign# 0 Rent Sqft: 1
[redacted] Key: Sale Price: 800000

02/18/94 - TK:02/18/94

UPFL06 ANON-EXCL SqFt: 50000 [redacted]
Saddle Creek Warehouse Acres: 0.00 (912) 745-1444 Min SqFt: 0
723 Joe Tamplin Boulevard Zoned: industrial Max SqFt: 50000
Macon, GA 31201 Sign: N Sign# 0 Rent Sqft: 0
[redacted] Key: N Sale Price: 0

50,000 @ $2.25-2.50 psf; existing whse 10,000 to
50,000 sq. ft.; call Clyde or Ralph Skipper to show;
will rent as little as 10,000 sq. ft. and up to 50,000
also will build to suit up to 100,000 sq. ft.

UPFL06 ANON-EXCL SqFt: 5000 [redacted]
3898 LAKE STREET Acres: 0.00 (912) 741-4586 Min SqFt: 0
3898 LAKE STREET Zoned: Max SqFt: 5000
MACON, GA Sign: N Sign# 0 Rent Sqft: 4
[redacted] Key: Y Sale Price: 0

PROPERTY IS LOCATED OFF BROOKDALE.

UPFL06 ANON-EXCL SqFt: 6000 [redacted]
1 Lower Cherry Street Acres: 0.00 (912) 745-4901 Min SqFt: 0
121 Lower Cherry Street Zoned: Max SqFt: 0
Macon, GA 31201 Sign: N Sign# 0 Rent Sqft: 2
[redacted] Key: Y Sale Price: 0

Brick warehouse and small office. Key in file.
Has sign. See Clay. Behind Trading Post warehouse.

UPFL06,UPFSO ACOMM-COUNCIL SqFt: 18000 [redacted]
120 Macon West Drive 6 Acres: 2.32
120 Macon West Drive Zoned: PDE Max SqFt: 0
Macon,, GA Sign: N Sign# 0 Rent Sqft: 3
[redacted] Key: N Sale Price: 326500

05/16/94 - TK:05/16/94 Monthly retn $4,101. Has 2 truck doors. Former use
Gym Nest. Excellent building suitable for warehouse iwth office or
manufacturing.

11th U NTHL FICKLING LD 746-4421

UPFL06 ANON-EXCL SqFt: 0 [redacted]
3857 Melrose Street Acres: 0.00 Min SqFt: 0
3857 Melrose Street Zoned: Max SqFt: 0
Macon, GA Sign: Sign# 0 Rent Sqft: 0
[redacted] Key: Y Sale Price: 0

UPFL06 ANON-EXCL SqFt: 3500 [redacted]
4900 Mercer University Acres: 0.00 Min SqFt: 3500
4900 Mercer University Zoned: Max SqFt: 3500
Macon, GA Sign: N Sign# 0 Rent Sqft: 6
[redacted] Key: Sale Price: 0
*Binswanger Glass is one of the tenants.

UPFL06,UPFS0 ACOMM-COUNCIL SqFt: 12500 [redacted]
4908 Mercer University 6 Acres: 1.30
4908 Mercer University Zoned: M-2 Max SqFt: 12500
Macon,, GA Sign: Sign# 0 Rent Sqft: 0
[redacted] Key: Sale Price: 210000
02/18/94 - TK:02/18/94
100% leased as of 2/94

UPFL06,UPFS ACOMM-COUNCIL SqFt: 17000 [redacted]
235 North Street Acres: 2.00 (912) 745-3641 Min SqFt: 1000
235 North Street Zoned: M-2 Max SqFt: 16000
Macon,, GA Sign: Sign# 0 Rent Sqft: 2
[redacted] Key: Sale Price: 167000
02/18/94 - TK:02/18/94
Behind Hirsh's Junk Yard
Metal Building

UPFL06 ANON-EXCL SqFt: 10000 [redacted]
2038 Roff Avenue Acres: 0.00 (912) 994-0578 Min SqFt: 0
2038 Roff Avenue Zoned: Max SqFt: 0
Macon, GA 31204 Sign: Sign# 0 Rent Sqft: 0
[redacted] Key: Sale Price: 0
Two wrhs - 5,000 s.f. each all space ground level,
no loading dock, freight and rear entrances
(44 entrance has shed over it). Comletely fenced.
Sprinklered with dry system. See Dale.

UPFL06 ANON-EXCL SqFt: 0 [redacted]
2634 Roff Avenue Acres: 0.00 (912) 477-6216 Min SqFt: 0
2634 Roff Avenue Zoned: Max SqFt: 0
Macon, GA 31204 Sign: Sign# 0 Rent Sqft: 0
[redacted] Key: Y Sale Price: 0

JIM UNRAH FICKLING CO. 10 NOV 1994

Fickling & Walker - Listings File

UPFL06 ANON-EXCL SqFt: 7500 [redacted]
1701 Seventh Street Acres: 0.00 Min SqFt: 0
1701 Seventh Street Zoned: Max SqFt: 7500
Macon, GA 31201 Sign: Y Sign# 0 Rent Sqft: 0
[redacted] Key: Y Sale Price: 0

See Clay. Key in file. Has sign.

UPFL06 ANON-EXCL SqFt: 0 [redacted]
230 Seventh Street Acres: 0.00 Min SqFt: 0
230 Seventh Street Zoned: Max SqFt: 0
Macon, GA 31201 Sign: N Sign# 0 Rent Sqft: 0
[redacted] Key: Y Sale Price: 0

Part of cropper warehouse with small office and restroom. Key at Willingham Sash and Door, water included. Sign on property.

UPFL06 ANON-EXCL SqFt: 20000 [redacted]
370 Sixth Street Acres: 0.00 Min SqFt: 0
370 Sixth Street Zoned: Max SqFt: 20000
Macon, GA 31201 Sign: N Sign# 0 Rent Sqft: 3
[redacted] Key: Y Sale Price: 0

Address - 310 1/2 - 312. Macon Telegraph was previous tenant. Sprinklered. Key in file. Sign on property. Can be divided.
American Owens leased 10,000 sq. ft. exp. 6/30/95

UPFL06,UPFS ACOMM-COUNCIL SqFt: 0 [redacted]
2035 Waterville Road Acres: 1.51 Min SqFt: 0
2035 Waterville Road Zoned: Max SqFt: 0
Macon,, GA Sign: Sign# 0 Rent Sqft: 0
[redacted] Key: Sale Price: 60000

02/18/94 - TK:02/18/94
Due to fire in warehouse - only office remains, price is for land and office only.
This could be a build to suit.

UPFL06 ANON-EXCL SqFt: 0 [redacted]
2225 Waterville Road Acres: 0.00 (912) 742-7037 Min SqFt: 0
2225 Waterville Road Zoned: Max SqFt: 0
Macon, GA Sign: Sign# 0 Rent Sqft: 0
[redacted] Key: Sale Price: 0

JIM WARREN FICKLING CO. 17 NOV 1994

Fickling & Walker - Listings File

UPFS06 ACO-BROKER SqFt: 23000 [redacted]
sysco/cont. mulberry food Acres: 0.66 Min SqFt: 23000
240 broadway Zoned: C-3 Max SqFt: 23000
macon, GA Sign: N Sign# 0 Rent Sqft: 0
[redacted] Key: N Sale Price: 550000

08/20/93 - TK:08/20/93 see brochure in file. price has been reduced to $550,000. 2 blocks off I-16, 1900 sf office, 4000 sf - freezer, 2600 sf cooler, 15600 sf retail store 23'.26' clear ceiling height, floor drain.
03-21-94 Larry talked to Stephen. It is still for sale negotiatble. They have investor that will buy for qualified tenant. He is sending updated information.

UPFS06 ANON-EXCL SqFt: 0 [redacted]
506 Broadway Acres: 0.00 Min SqFt: 0
506 Broadway Zoned: Max SqFt: 0
Macon, GA Sign: Sign# 0 Rent Sqft: 0
Key: Sale Price: 130000

534-540 Broadway: 4,931 sf recording studio
506 Broadway: large building built for industry/ storage. Very old.
Buildings in various states of dilapidation and disrepair. Most of the existing structure should be razed.

UPFS06 ANON-EXCL SqFt: 1600 [redacted]
403 DUKE AVENUE Acres: 0.50 Min SqFt: 1600
403 DUKE AVENUE Zoned: Max SqFt: 1600
WARNER ROBINS, GA Sign: Y Sign# 0 Rent Sqft: 0
[redacted] Key: Y Sale Price: 42000

05/11/93 - TK:05/11/93
CURRENTLY RENTED FOR $450.00/MONTH (COPY OF LEASE IS IN THE FILE). LEASE EXPIRES ON 3-31-94. FENCED IN YARD. OFFICE AREA HAS NO AIR, DROP HEAT IN WAREHOUSE. CONTACT AGENT TO SHOW. LOAN CAN BE ASSUMED WITH 405 DUKE AVENUE WITH 1% TRANSFER FEE AND MARKET INTEREST RATE. LOAN WITH LIBERTY BANK - RANDY GRIFFIN. Renewal Pending per Tom Hicks 3/4/94. Waiting for signed listing to be returned.

UPFS06 ANON-EXCL SqFt: 13127 [redacted]
000 Eighth & Cherry Streets Acres: 0.00 (912) 743-2642 Min SqFt: 0
Eighth & Cherry Streets Zoned: Max SqFt: 13127
Macon, GA 31201 Sign: Sign# 0 Rent Sqft: 0
[redacted] Key: Y Sale Price: 0

Breakdown of sq. ft. 3825 warehouse; 3794 warehouse; 1613 warehouse; 358 office; 747 shop; 2790 shed.
Key at Willingham Sash & Door. Tenant in one building is MTM. See Clay.

JIM O'NEIL FICKLING CO 746-7787

Fickling & Walker - Listings File

UrfL06 ANON-EXCL SqFt: 2700 [redacted] NO

524 Barlett Street Acres: 0.00 Min SqFt: 0

524 Bartlett Street Zoned: Max SqFt: 2700

Macon, GA 31204 Sign: Sign# 0 Rent Sqft: 0

[redacted] Key: Sale Price: 0

UPFL06 ACO-BROKER SqFt: 23725 [redacted] NO

3096 Broadway Acres: 0.00 (912) 743-0911 Min SqFt: 0

3096 Broadway Zoned: Max SqFt: 7096

Macon, GA 31206 Sign: Sign# 0 Rent Sqft: 0

[redacted] Key: Y Sale Price: 0

[redacted]

Fully sprinklered; ground level rollup door; price is for entire 23,725 s.f. building. Key in file.

See Clay.

7,000 sq.ft. warehouse for lease $850.00 per month

UPFL06 ACOMM-COUNCIL SqFt: 13080 NO

FKA Manley Crane Acres: 3.70 Min SqFt: 840

582 Commerce Drive Zoned: Max SqFt: 13080

Macon,, GA Sign: Sign# 0 Rent Sqft: 2

[redacted] Key: Sale Price: 0

02/18/94 - TK:02/18/94

Measurements are appox. 9,360 sf warehouse; 2880 sf storage shed; Building served by 50' wide aircraft hangar sliding door; On dirt raod across street from scrap yard on Emery Hwy past Ocmulgee Mounds.

UPFL06 ACOMM-COUNCIL SqFt: 20000 [redacted] NO

601 Commerce Drive (off Acres: 0.00 Min SqFt: 600

601 Commerce Drive Zoned: Max SqFt: 20000

Macon,, GA Sign: Sign# 0 Rent Sqft: 2

[redacted] Key: Sale Price: 0

02/18/94 - TK:02/18/94

JIM DUNAL FICKLING & - 746-7441 10 NOV 1994

UPFS06 ANON-EXCL SqFt: 102613 [redacted] NC
Dunlap Property Acres: 0.00 Min SqFt: 946
630 Third Street Zoned: Max SqFt: 40910
Macon,, GA 31201 Sign: N Sign# 173 Rent Sqft: 0
[redacted] Key: N Sale Price: 0

03/23/94 - TK:03/23/94
630 Third Street - 2 story building 40,910 sf. 1st floor showroom and office, 2nd floor warehouse and some office space.
468 Plum Street - 2 buildings, 1st building auto storage and service 8,109 sf. 2nd building parts department and auto storage 15,912 sf.
Lot at 3rd and Plum Streets - currently service reception area.
453 Pine Street - warehouse 24,617 sf.
643 Broadway - warehouse 5,312 sf.
504 Plum Street - Office 987 sf.
551 Plum Street - Office 946 sf.

UPFS06 ACOMM-COUNCIL SqFt: 3029 [redacted] NC
595 Wimbish Road Acres: 2.70 Min SqFt: 3029
595 Wimbish Road Zoned: R1AA Max SqFt: 3029
Macon,, GA Sign: N Sign# 0 Rent Sqft: 0
[redacted] Key: N Sale Price: 150000

08/04/94 - TK:08/04/94 Excellent Day Care Site

JIM UNDUL FICKLING CO. 746-7421

UPFS06 ACOMM-COUNCIL SqFt: 59513 [redacted]
G. BERND COMPANY Acres: 8.70 Min SqFt: 59513
960 LOWER POPLAR ROAD Zoned: M-1 Max SqFt: 59513
MACON, GA 31201 Sign: N Sign# 0 Rent Sqft: 0
[redacted] Key: N Sale Price: 600000

$600,000 SALES PRICE OR $6,750 MONTH RENT (1.36/SF).
CALL AGENT FOR KEY.
6% COMMISSION WITH 50/50 SPLIT/

UPFS06 ACO-BROKER SqFt: 36400 [redacted]
POPLAR STREET WAREHOUSES Acres: 0.00 (912) 746-0264 Min SqFt: 0
650 Lower Poplar Street Zoned: Max SqFt: 20200
MACON, GA Sign: Sign# 0 Rent Sqft: 0
RUSTY FLOYD, NAT'L H Key: Sale Price: 580000
[redacted]

*ALSO OWNED BY THOMAS B. STANDARD SR. AND JR.
*650 AND 670 LOWER POPLAR STREET MAY BE PURCHASED SEPARATELY
+650 = 16,200 SQ. FT. = $230,000
+670 = 20,200 SQ. FT. = $265,000
*650 IS LEASED MONTH TO MONTH $2,387 MONTHLY ($1.76 PER SQ. FT.)
670 IS LEASED FOR LEASE AT $2 P.S.F. ANNUALLY
*BEARINGS AND DRIVES IS THE ADJACENT BUSINESS.

UPFL06,UPFS0 ACOMM-COUNCIL SqFt: 18000 [redacted]
[illegible]0 Macon West Drive 6 Acres: 2.32
[illegible]0 Macon West Drive Zoned: PDE Max SqFt: 0
Macon,, GA Sign: N Sign# 0 Rent Sqft: 3
[redacted] Key: N Sale Price: 326500

05/16/94 - TK:05/16/94 Monthly retn $4,101. Has 2 truck doors. Former use Gym Nest. Excellent building suitable for warehouse iwth office or manufacturing.

UPFL06,UPFS0 ACOMM-COUNCIL SqFt: 12500 [redacted]
4908 Mercer University 6 Acres: 1.30
4908 Mercer University Zoned: M-2 Max SqFt: 12500
Macon,, GA Sign: Sign# 0 Rent Sqft: 0
[redacted] Key: Sale Price: 210000

02/18/94 - TK:02/18/94
100% leased as of 2/94

Tim O'Neal Fickling Co - 746-4421

UPFS06 ANON-EXCL SqFt: 94000 [redacted]. OK
COACHMEN INDUSTRIES #2 Acres: 22.66 (219) 262-0123 Min SqFt: 0
HAMILTON ROAD Zoned: COMM/IND Max SqFt: 94000
MONTEZUMA, GA 31063 Sign: N Sign# 0 Rent Sqft: 0
[redacted] Key: N Sale Price: 1125000

MANUFACTURING/WAREHOUSING FACILITY FENCED WITH COMPLETE PERIMETER PARKING. 25' X 100/140' COLUMN SPACING. INSIDE LOADING DOCK. 800 AMP 3 PHASE POWER. ABILITY TO HANDLE OVERHEAD CRANES. 10
WATER
8""
SEWER, 100% WET SPRINKLED. CSX RAIL WITH EXTERIOR LOADING RAMP. 6
CONCRETE FLOORING."
1100' ROAD FRONTAGE.

UPFS06 ACOMM-COUNCIL SqFt: 34000
LePrino Building Acres: 2.37 Min SqFt: 2520 NO
511 Hillcrest Industrial Zoned: M-2 Max SqFt: 34000
Macon,, GA Sign: Sign# 0 Rent Sqft: 0
[redacted] Key: Sale Price: 665000

02/18/94 - TK:02/18/94
Turnout to building but the railroad has removed the lead track.
PRICE REDUCTION!!

UPFL06, ACOMM-COUNCIL SqFt: 4000
UPFS06 Acres: 10.00 Min SqFt: 4000 M
7538 Houston Rd. Zoned: C-2 Max SqFt: 4000
Macon, GA Sign: Sign# 0 Rent Sqft: 0
[redacted] Key: Sale Price: 105000

* By appointment only.
*Owner willing to expand warehouse 6' cyclone fencing 1,256 linear feet.
*Monthly lease: $1,333.33

UPFS06,UPFL ACOMM-COUNCIL SqFt: 62000
Lower Boundary Building Acres: 0.00 Min SqFt: 0 ?
430 Lower Boundary Zoned: Max SqFt: 0
Macon, GA Sign: Sign# 0 Rent Sqft: 0
[redacted] Key: Sale Price: 556000

*See agent.
*Monthly lease: $4,375.00
*Burglar alarm; office and laboratory in warehouse.

Jim UNBUL FICKLING CO - 746-4421 16 NOV 1994

UPFL06,UPFS0 ACOMM-COUNCIL SqFt: 2600 [redacted] NO
2570 Gray Highway 6 Acres: 2.50
2570 Gray Highway Zoned: Max SqFt: 2000
Macon,, GA Sign: Sign# 0 Rent Sqft: 0
[redacted] Key: Sale Price: 90000

03/07/94 - TK:03/07/94
Monthly rent $1,000.00. Security deposit required. PDI Southeast Building.
Call agent for appointment to show.
Good location for service business serving Macon, Jones County, Gray and Haddock areas.

UPFS06 AEXCLUSIVE SqFt: 65000 [redacted]
ROBINS AIRCRAFT REPAIR Acres: 6.80 (912) 922-2110 Min SqFt: 65000 ok
24 GREEN STREET Zoned: Max SqFt: 50000
WARNER ROBINS, GA 31093 Sign: Y Sign# 196 Rent Sqft: 0
JAMES W O'NEAL Key: N Sale Price: 525000

05/10/93 - TK:05/10/93 EMPLOYEES DO NOT KNOW ABOUT SALE. 50,000 SQ. FT. BUILDING COMPLETELY SPRINKLED. ADDITIONAL 15,000 SQ. FT. BUILDING NOT SPRINKLED. 8% COMMISSION IF CO-BROKERED. SEE JIM O'NEAL TO SHOW.

UPFS06 ACOMM-COUNCIL SqFt: 4000 [redacted] NO
1952 Gustin Place Acres: 0.39 Min SqFt: 2000
1952 Gustin Place Zoned: M-1 Max SqFt: 2000
Macon,, GA Sign: Sign# 0 Rent Sqft: 0
[redacted] Key: Sale Price: 100000

03/07/94 - TK:03/07/94 Williams Electrical Building. Property is fenced.
.39 acres good building for contractors.

UPFS06 ANON-EXCL SqFt: 64253 [redacted]. ok
COACHMEN INDUSTRIES, INC. Acres: 15.11 (219) 262-0123 Min SqFt: 4053
HAMILTON ROAD Zoned: COMM/IND Max SqFt: 64253
MONTEZUMA, GA 31063 Sign: N Sign# 0 Rent Sqft: 0
[redacted] Key: N Sale Price: 595000

MANUFACTURING/WAREHOUSING FACILITY. 30' X 80' COLUMN SPACING. 800 AMP 3 PHASE GEORGIA POWER COMPANY. 10
WATER. 8" SEWER. 2" GAS. 100% WET SPRINKLED. CSX"
EXTERIOR LOADING RAMP WITH INSIDE DOCK. 6
CONCRETE"
FLOORS. 1155' ROAD FRONTAGE.

Ok

UPFL06 ACOMM-COUNCIL SqFt: 193500
WAREHOUSE/DISTRIBUTION Acres: 13.50 Min SqFt: 0
2040 WHITE ELK SPRINGS Zoned: M-2 Max SqFt: 191350
MACON, GA Sign: N Sign# 0 Rent Sqft: 2
[redacted] Key: N Sale Price: 2475000

THE PROPERTY IS CURRENTLY OCCUPIED BY ENGLEHARD ON A SHORT TERM BASIS AND IS AVAILABLE FOR SALE AT $2,475,000 OR FOR LEASE AT $1.90 PER SQUARE FOOT. LOCATED IN THE OCMULGEE EAST INDUSTRIAL PARK. THIS SITE IS CENTRALLY LCOATED NEAR THE INTERSECTION OF I-16 AND I-75. DIRECT RAIL ACCESS, WITH TWO RAIL DOORS, BEING SERVED BY SEABOARD COASTLINE RAILROAD.
2.5 ACRES AVAILABLE ADJACENT LAND. CURRENT PARKING IS ASPHALT WITH CONCRETE LOADING PADS. ORIGINAL CONSTRUCTION 1978, WITH ADDITIONS IN 1983, 1984 AND 1986. THE FLOOR THICKNESS IS 5" ALL OVER WITH A 4" CRUSHED GRAVEL BASE. MINIMUM CEILING HEIGHT OF 20'. THE EXTERIOR OF THE BUILDING IS MADE OF METAL. METAL ROOF DECK SUPPORTED BY STEEL BAR JOISTS.

JIM O'NEAL FICKLING CO 746-4471 10 NOV 1994

UPFL06,UPFS ANON-EXCL SqFt: 47579 [redacted] ?
3101 Hillcrest Ave. Acres: 0.00 (912) 741-4586 Min SqFt: 0
3101 Hillcrest Ave. Zoned: Max SqFt: 47579
Macon,, GA 31204 Sign: N Sign# 0 Rent Sqft: 2
[redacted] Key: N Sale Price: 711274

Current lease expires 6/30/94, current tenant will move out. The property has 11,769 square yards of paved surface. Owner will finance 80% of the purchase price.

UPFL06 ANON-EXCL SqFt: 86940 [redacted]N
787 HILCREST INDUSTRIAL Acres: 0.00 (404) 938-6366 Min SqFt: 4830
787 HILLCREST INDUSTRIAL Zoned: C-1 Max SqFt: 14490
MACON, GA Sign: Sign# 0 Rent Sqft: 4
[redacted] Key: Sale Price: 1890000
ND

MULTI-TENANT WAREHOUSE:
#A - 9,600 S.F. - OLD WALL SPORTS SPACE, 2 DOCK HIGHS.
89% OCCUPIED, MULTI-TENANT, BUILT IN 1982, APPROX. 4 ACRES OF LAND
MANUFACTURING, DISTRIBUTION, OFFICE
MASONRY & STEEL CONSTRUCTION
BAY SIZE 40' X 30'
18' CLEAR CEILING HEIGHT
EXPANSION ALLOWED WITHIN ANY PATTILLO DEVELOPMENT AT ANY TIME
QUALITY LANDSCAPING
FULLY SPRINKLERED
GENEROUS PAVED OFF-STREET PARKING
WATER AND SEWER, BUILDING INSURANCE AND TAXES, GROUNDS MAINTENANCE AND SECURITY LIGHTING BY LANDLORD
#A leased to CVS Systems, Inc. exp. 4/01/94

UPFL06 ACOMM-COUNCIL SqFt: 10500 [redacted]
Techicon Engineering Acres: 1.99 Min SqFt: 4000 INV
514 Hillcrest Industrial Zoned: M-2 Max SqFt: 10500
Macon,, GA Sign: Sign# 0 Rent Sqft: 0
[redacted] Key: Sale Price: 0

02/18/94 - TK:02/18/94
Tenant will sublease 3-4000 sf warehouse space/manufacturing. Owner will build offices to suit, preferably 2-3 offices, warehouse with 1 on grade door. Can be heated and cooled.

UPFL06, ACOMM-COUNCIL SqFt: 4000 ND
UPFS06 Acres: 10.00 Min SqFt: 4000
7538 Houston Rd. Zoned: C-2 Max SqFt: 4000
Macon, GA Sign: Sign# 0 Rent Sqft: 0
[redacted] Key: Sale Price: 105000

* By appointment only.
*Owner willing to expand warehouse 6' cyclone fencing 1,256 linear feet.
*Monthly lease: $1,333.33

JIM UNEAL FICKLING CO 746-7421 10 NOV 1994

UPFL06 AEXCLUSIVE SqFt: 50000 RUTLAND CORNERS, INC.
RUTLAND CORNERS SHOPPING Acres: 8.36 (912) 242-1659 Min SqFt: 1200
5615 HOUSTON ROAD Zoned: COMMERCIAL Max SqFt: 4800
MACON, GA Sign: Y Sign# 144 Rent Sqft: 8
MARGARET A WINTERS Key: N Sale Price: 0

CENTER IS CURRENTLY UNDER CONSTRUCTION. FOOD LION'S GRAND OPENING IS SCHEDULED FOR JULY 1, 1994.
ANCHORED BY FOOD LION AND REVCO. LEASE RATES OF $8.00 - $9.00 PSF TRIPLE NET DEPENDENT UPON LEASE TERM.
2,400 S.F. ON THE EXTREME RIGHT OF THE CENTER IS CURRENTLY BEING NEGOTIATED WITH A LAUNDRY TENANT.
THERE ARE FOUR (4) 1,200 S.F. SPACES TO THE LEFT OF FOOD LION THAT ARE AVAILABLE AND TWO (2) 1,200 S.F. SPACES IN BETWEEN FOOD LION AND REVCO THAT ARE ALSO AVAILABLE.
OWNER WILL PAY $2.00 PSF FOR LEASES. THIS IS TO BE PAID UPON FULL EXECUTION OF THE LEASE.
THE OUTPARCELS ARE OWNED BY RED SENTERS, THEY ARE EXCLUSIVELY LISTED WITH BILLY RAMSBOTTOM. OUTPARCEL "A" IS $165,000, "B" IS $165,000 AND "C" IS $195,000.
A COPY OF THE SITE PLAN AND PROPERTY SUMMARY SHEET ARE IN THE FILE. I ALSO HAVE CURRENT DEMOGRAPHIC INFORMATION IF YOU ARE INTERESTED.

UPFL06 ANON-EXCL SqFt: 3600 [redacted]
4015 I-475 INDUSTRIAL Acres: 1.00 (904) 261-3876 Min SqFt: 3600
4015 I-475 INDUSTRIAL Zoned: C-4 Max SqFt: 3600
MACON, GA Sign: N Sign# 0 Rent Sqft: 4
[redacted] Key: N Sale Price: 0

06/08/93 - TK:06/08/93
THIS BUILDING IS THE OLD PONY EXPRESS OFFICE AND GANT INSULATION.
LOCATED OFF MERCER UNIVERSITY BOULEVARD (BACKS UP TO FERGUSONS, WHICH FACES MERCER).
WILL LEASE FOR $2,000 PER MONTH.
Call owner to show.

UPFL06 ACOMM-COUNCIL SqFt: 104400 [redacted]
7600 Industrial Highway Acres: 15.20 Min SqFt: 0
7600 Industrial Highway Zoned: C-1 Max SqFt: 104400
Macon, GA 31206 Sign: N Sign# 0 Rent Sqft: 3
[redacted] Key: Y Sale Price: 0

Key at Chamber building. Old Levi Building. A/C and Sprinkled.
RAIL AVAILABLE. LEASED SHORT TERM.

10 NOV 1994

Truck Loading: Openings for fifteen (15) truck docks on the southwest side of the building.

Rail Service: Openings for two rail doors.

Rail Access: Lead track on the back side of the building with a spur servicing the building. Served by Seaboard Coastline Railroad.

Offices: Office square footage is 1,150 square feet. Air conditioning is available in office only.

Column Spacing: 50' x 25'

Power: Provided by Georgia Power Company, 64KV and 480/277 volt service. Power could be increased to tenant specification. A 115/13.8/12 KV substation is located within the industrial park.

Heat: Electric starter/gas heat in warehouse area.

Water: Provided by Macon Water Authority, 8" and 12" lines.

Sewer: Provided by Macon Water Authority, 15" lines.

Fire Protection: Bibb County

Fire Insurance Class: 4

Sprinkler: Yes

Other amenities:

Air Conditioning (office only)
Lighting
Alarm System
5' Chain link fence surrounding the majority of the property

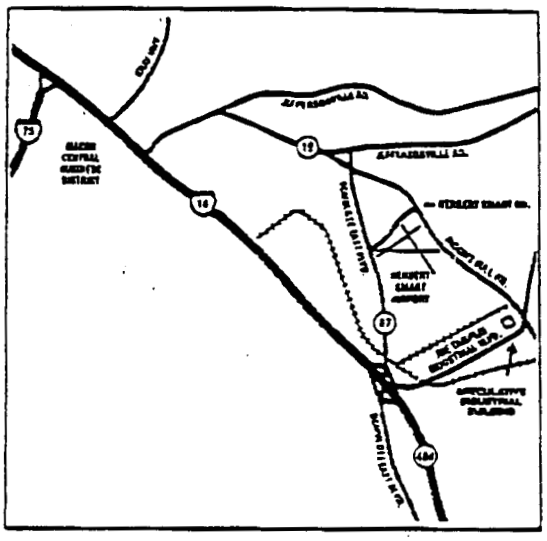

Exclusive Agent:
Ginny Wyatt
Murphey Taylor & Ellis, Inc.
(912) 743-2671

Macon Economic Development Commission
Business and Government Working Together to Promote Growth
P.O. Box 169 • Macon, GA 31298 • (912) 750-9900

2040 White AK
p92

AVAILABLE PROPERTY

10 NOV 1994

ok

192,400 SQ. FT. ON 13.5 ACRES

2040 White Elk Springs Court
Macon, Georgia

BASIC SPECIFICATIONS

Size: 192,400 sq. ft.

Dimensions: 962' long, 200' wide

Site Size: 13.5 acres

Available Adjacent Land: 2.5 acres

Location: The facility is located east of Macon within the Ocmulgee East Industrial Park, convenient to I-16 and I-75.

Zoning: Industrial Use (M-2)

Parking area: Current parking is asphalt with concrete loading pads.

Condition: Good.

Dates of Construction: Orginal construction 1978, with additions in 1983, 1984 and 1986.

Floors: The floor thickness is 5" all over with a 4" crushed gravel base.

Ceiling Height: 20' minimum.

Exterior Walls: The exterior of the building is made of metal.

Roof: Metal roof deck supported by steel bar joists.

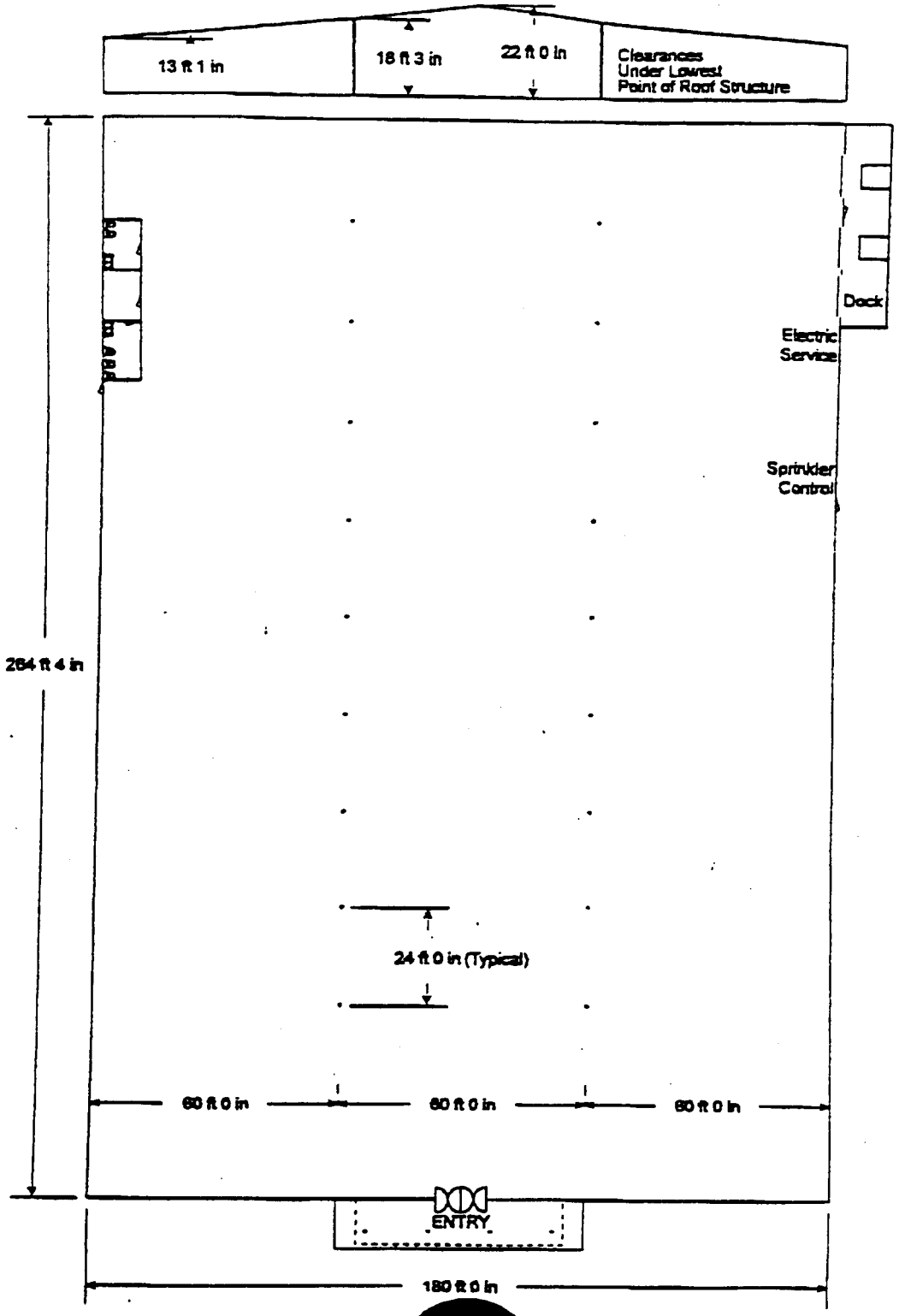

Macon Economic Development Commission
Business and Government Working Together to Promote Growth
P.O. Box 169 • Macon, GA 31298 • (912) 750-9900

3101 Hillcrest
pg2

AVAILABLE PROPERTY

10 NOV 199#

ok

47,579 SQ. FT. ON 3.73 ACRES

MACON, GEORGIA
3101 Hillcrest Avenue

BASIC SPECIFICATIONS

Size: 47,579 sq. ft.

Dimensions: 180' x 264'4"

Building Expandable to: 100,000 sq. ft.

Site Size: 3.73 acres

Available Adjacent Land: none

Location: The facility is located in Midtown Macon inside the Hillcrest Industrial Park, within 2 miles of I-75

Zoning: M-1 light industrial

Condition: Good

Parking Area: 275 parking places, asphalt with curb & gutters

Dates of Construction: 1967

Floors: 6" concrete

Column Spacing: 24' x 60'

Ceiling Height: 13' minimum 20' maximum

Exterior Walls: Masonry & Metal

Roof: Metal in good condition, 8 years old

Rail Access: none

Truck Loading: 3 dock high doors

Offices: none *

Power: Georgia Power

Gas: Georgia Natural Gas 2" line

HVAC: Air Conditioning and Gas Heating

Water: Macon Water Authority 1" line

Sewer: Macon Water Authority 4" line

Other amenities to tenant specification: All utilities are available in the street and service sizes can be increased easily.
* Offices and interior alterations negotiable.

10 NOV 1994

The GREATER MACON CHAMBER OF COMMERCE

FAX MESSAGE

912-741-8000
912-741-8021 (fax)

FROM: Beverly Ashmore

ATTN: Don Robinson

DATE: 10/4/94

COMPANY NAME: RAFB

#PAGES: 8 (includes cover sheet)

FAX#: 926 5736

NOTES:

Don, Here is Bibb county's Building. I have called Industry & Trade + they are sending their Building inventory for 100 miles around you.

Beverly

305 Coliseum Drive / Post Office Box 169 / Macon, Georgia 31298 / 912-741-8000

ACCREDITED CHAMBER OF COMMERCE CHAMBER OF COMMERCE OF THE UNITED STATES

10 NOV 1994

NON AUTOMATED QUESTION

QUESTION IV.B.36.: List the FY 96 area cost factor for your installation.

CONCLUSION: The area cost factor reported for FY96-97 for Robins AFB, Georgia, is 0.95.

SOURCE: Letter dated 20 August 1993 from Assistant Deputy Under Secretary of Defense, [redacted] Subject: Area Cost Factors and Unit prices for FY 1996-1997 Department of Defense Facility Construction.

10 NOV 1994

WORKSHEET

PURPOSE: To document answer to question IV.B.36.: List the FY 96 area cost factor for your installation.

SOURCE: Letter Dated 20 Augest 1993 from Assistant Deputy Under Secretary of Defense, Russel E. Milnes, Subject: Area Cost Factors and Unit Prices for FY 1996-1997 Department of Defense Facility Construction.

METHOD: Answer was extracted from the area cost factors and unit price list for Robins AFB, Georgia.

CONCLUSION: The area cost factor reported for FY96-97 for Robins AFB, Georgia, is 0.95.

I certify that the above information is accurate and complete to the best of my knowledge and belief.

Installation Preparer: [redacted] Date: 03OCT94

I certify that the above information is accurate and complete to the best of my knowledge and belief.

Deputy/Commander: _____ Date: _____

10 NOV 1994

DLA BRAC INTERNAL CONTROL CHECKLIST

1. Name of PLFA/SLFA: DDWG

2. BRAC-POC Identification:
   a. Name: [redacted]
   b. Office Symbol: DDWG-XA
   c. Phone: DSN:468-6450
   d. Fax: DSN:468-6802

Alternate BRAC-POC Identification:
   a. Name: [redacted]
   b. Office Symbol: DDWG-X
   c. Phone: DSN:468-3465
   d. Fax: DSN:468-6802

3. Data Collection Plan Identification:

IV.B.36

(note: attach copy of data collection plan)

4. Workpapers - For each data collection plan:

   a. Do workpapers exist? Yes X No___
   b. Are workpapers neat, legible, and organized? Yes X No___
   c. Do workpapers show dates the data was collected? Yes X No___
   d. As appropriate, do the workpapers show either the "beginning and ending dates" of the period covered by the data, or the "as of date" of the data? Yes X No___

5. Data Collection Personnel - Review the workpapers for this data collection plan. Do the workpapers indicate:

   a. The name, office symbol, and phone number of the individual(s) who collected each element of data for this collection plan? Yes X No___

   b. That the data was verified or by management personnel independent of the data collection process? Yes X No___

6. Sources of Data - Review workpapers for this data collection plan. For each data element, answer the following questions.

a. If data came from existing files, do the workpapers indicate the files [redacted] used and locations of the files? Yes X No___ N/A___

b. For all computations, do the workpapers indicate:

1) The raw numbers/figures that went into the computation? Yes___ No___ N/A X

2) The files or other source of data for the raw numbers/figures? Yes___ No___ N/A X

3) The method of computation? Yes___ No___ N/A X

4) Whether computations have been verified? Yes___ No___ N/A X

5) Do the computations ensure the validity of the data projected for 30 September 1994? Yes___ No___ N/A X

c. For data developed through analysis, do the workpapers indicate:

1) The person who performed the analysis? Yes___ No___ N/A X

2) The source(s) of information used in the analysis? Yes___ No___ N/A X

3) The type of information in the analysis? Yes___ No___ N/A X

4) The method of analysis? Yes___ No___ N/A X

7 Audit of BRAC Data

a. Has an audit of this data been scheduled by the Internal Review Office (ODAI)? (Note: If an audit has not been scheduled, or if there is no plan to schedule an audit, do not complete item 7.b - 7.f). Yes___ No X

b. Has the audit been started? Yes___ No X

c. Has the audit been completed? Yes___ No X

d. If the audit has started, but not yet completed, will it be completed within 30 days after certification of the data and submission to the BRAC Working Group? Yes___ No X

e. If the audit has been completed, has a report been published; does the BRAC-POC have a copy on file; and has a copy of the report been submitted to ODAI in accordance with the BRAC Audit Guidance? Yes___ No X

f. If the completed audit report contains recommendations for the improvement of data, has there been compliance with those recommendations? Yes___ No X

[redacted]

SIGNATURE DATA PREPARER

[redacted]

PRINTED NAME, OFFICE SYMBOL, TELEPHONE NO.

d. If the workpapers include testimonial information or data, do the workpapers indicate:

1) The name, position, title, grade, office symbol, and phone number of the person(s) who gave the testimony? Yes___ No___ N/A X

2) The name, position, title, grade, office symbol, and phone number of the person(s) who recorded the testimony? Yes___ No___ N/A X

3) The date the testimony was given? Yes___ No___ N/A X

e. If the workpapers contain data based on observations (e.g., physical measurements, work counts, item counts), indicate:

1) The name, position, title, grade, office symbol, and phone number of the person(s) who made the observations. Yes X No___ N/A___

2) The date and time the observations were made. Yes X No___ N/A___

3) The specific method of observation. (note: the list of examples in paragraph 6.e is not an all inclusive list). Yes X No___ N/A___

SECTION IV - Depots QUESTIONS (cont'd)

ACTIVITY :	DDW/G
LOCATION:	RAFB
BUILDING:	

QUESTION IV.A.36 0.95 ?

QUESTION IV.A.37 3

QUESTION IV.A.38

QUESTION IV.A.39

project(s)	cost
NONE	

QUESTION IV.A.40 $1,360,524.80

10 NOV 1994

DEFENSE LOGISTICS AGENCY
HEADQUARTERS
CAMERON STATION
ALEXANDRIA, VIRGINIA 22304-6100

Date?
Received 1045 hours 12 Aug 94

IN REPLY REFER TO CAAJ(BRAC)

CLOSE HOLD

SUBJECT: Base Realignments and Closures (BRAC) 95 Information (BRAC95L011)

TO: Commanders, DLA Primary Level Field Activities (PLFAs)
(LESS: DNSC, DASC, DESC, DEUR, DPAC)
Administrator, DAASC

1. References:

a. CAAJ(BRAC) letter, dated 8 Jul 94, subject: BRAC 95 Data Call (BRAC95L009).

b. CAAJ(BRAC) letter, dated 3 Aug 94, subject: BRAC 95 (BRAC95L010).

2. There have been many questions concerning use of the internal control checklist. One checklist can be used for multiple questions if the questions are answered by the same person, come from the same source, amd use the same methodology. All three criteria must be met.

3. Please amend question II.C.9 (page II-15) as follows: **BAQ Quarters:** Enter the monthly Basic Allowance for Quarters for each officer and for each enlisted person, as applicable. If not applicable, enter "0."

4. Additional clarification to part IV of reference 1a is enclosed. A third revised disk cotaining print form files omitted from some disks previously provided will be sent separately to each activity.

5. For questions VI.A.8 and VI.A.9, contractors that operate on an "on call" basis should be identified if the activity buys one-half work year (1044 hours) or more of its services.

6.. Many of the DLA BRAC Team personnel will be TDY to your activities in the next few weeks. If you have critical questions that need to be answered by a specific person, do not hesitate to advise us so we can contact them and provide you with a timely response.

Cathy Ann Kilcher
~~JAMES V. McMANAMAY~~
Team Chief
DLA BRAC

1 Encl

From Ron Medley for
Action: DDRE BRAC Ofc.
1. INCLUDE DLA UNDATED BRAC LTRS #'S L011 (plus first page of encl.
AND L012 IN TODAYS FAXED Q+A TRANSMISSION.
[illegible] INTERNALLY POC. T

BRAC 95 Data Call

Part IV Amendments and corrections - Revision 2

1. For ICP's, Depots (Stand alone and Collocated) and Region Headquarters: Question IV.A.2. use the automated lookup table (see the Part IV Automated Users Guide) for a listing of "off-post" leased sites. The "99999" designation has been expanded to have a unique number for each site.

2. For all activities: Attachment 1 is a listing of area cost factors.

3. For ICP's, Depots (Stand alone and Collocated) and Region Headquarters: Revised floppy disks were mailed 3 August 1994 to perform the following;

a. Correct program problems with the Print, Utility, Add Building Component data, Add Facility Code/Size/Use and revised Edit BMAR options. Contact your BRAC POC, followed by the HQ BRAC office, if you did not receive the disk.

b. Extract Construction costs from the PWC LRMP automated program as indicated in the instruction to question IV.A.24 of the original data call. Contact your BRAC POC, followed by the HQ BRAC office, if you did not receive the disk.

4. For Collocated and Stand Alone Depots: There are no pages IV-21 through IV-26.

5. For ICP's, Depots (Stand alone and Collocated) and Region Headquarters: Question IV.A.25, the paragraph between question IV.A.25.d and IV.A.25.e has a typographical error. The third sentence should reference the "Rationale" field of question IV.A.25.

6. For Collocated Depots : Questions IV.A.26, "ADD Installation Utility/Infrastructure" of the Automated Facilities Data Call , Enter "N" for the unit of measure for the installation systems.

7. For Depots (Stand alone and Collocated) and Region Headquarters : Question IV.A.27.b - IV.A.27.e, Delete the word "electric." This word was inadvertently added to the original data call package.

8. For ICP's, Depots (Stand alone and Collocated) and Region Headquarters: Question IV.B.29, substitute "and" for the word "or" in the paragraph (the fourth or fifth line depending on your data call).

9. For ICP's, Depots (Stand alone and Collocated) and Region Headquarters: Question IV.B.38, substitute "real property" for the word "property."

1 0 NOV 1994

OFFICE OF THE UNDER SECRETARY OF DEFENSE

WASHINGTON, DC 20301-3000

ACQUISITION

(CI)

20 AUG 1993

MEMORANDUM FOR: SEE DISTRIBUTION

SUBJECT: Area Cost Factors and Unit Prices for FY 1996-1997 Department of Defense Facility Construction

The Tri-Service Committee on Cost Engineering has compiled the attached list of area cost factors and unit cost data to be used in preparation and review of the FY 1996 and FY 1997 Military Construction and Family Housing Budgets. FY 1995 costs are also provided, and may be used for updating the FY 1995 program.

The unit cost data were developed as a result of historical bid data and escalated to an assumed award date of April 1, 1996, and April 1, 1997 respectively, and an assumed mid-point of construction of October 1, 1996, and October 1, 1997, respectively. These costs may be adjusted to reflect economies of scale and local conditions as required. This method should not be used in lieu of specific cost estimates based on actual design and site information.

The unit cost data are provided in both square meters and square feet.

Foreign country location factors have not been surveyed. They have been adjusted for current exchange rates only.

[redacted]

Assistant Deputy Under Secretary of Defense
(Conservation and Installations)

Attachment

Environmental Security -- Defending Our Future

AREA COST FACTOR REPORT
FY 95-96

20-Aug-93

CONUS ACF INDEX | ALL LOCATIONS | P 1

STATE	LOCATION FACTOR
ALABAMA	0.77
MOBILE	0.80
MONTGOMERY	0.74
(A) ANNISTON ARMY DEPOT	0.77
(A) FORT MCCLELLAN	0.76
(A) FORT RUCKER	0.78
(AF) MAXWELL AIR FORCE BASE	0.74
(N) MOBILE AREA	0.76
(A) REDSTONE ARSENAL	0.78
ALASKA	1.85
ANCHORAGE	1.73
FAIRBANKS	1.97
(N) ADAK NAVAL STATION	2.75
(AF) EIELSON AIR FORCE BASE	1.97
(AF) ELMENDORF AIR FORCE BASE	1.73
(A) FORT GREELY	2.17
(A) FORT RICHARDSON	1.73
(A) FORT WAINWRIGHT	1.97
(AF) SHEMYA AIR FORCE BASE	2.75
(AF) CLEAR AFB	2.18
ARIZONA	0.95
FLAGSTAFF	1.00
TUCSON	0.90
(AF) DAVIS MONTHAN AIR FORCE BASE	0.96
(A) FORT HUACHUCA	1.12
(AF) LUKE AIR FORCE BASE	1.00
(A) NAVAJO ARMY DEPOT	1.00
(N) YUMA MCAS	1.11
(A) YUMA PROVING GROUND	1.11
ARKANSAS	0.85
FORT SMITH	0.92
PINE BLUFF	0.78
(A) FORT CHAFFEE	0.92
(AF) LITTLE ROCK AIR FORCE BASE	0.80
(A) PINE BLUFF ARSENAL	0.78
CALIFORNIA	1.24
SAN DIEGO	1.16
SAN FRANCISCO	1.37
(AF) BEALE AIR FORCE BASE	1.24
(N) CAMP PENDLETON MARINE CORPS	1.18
(N) CENTERVILLE BEACH (SF)	1.37
(N) CHINA LAKE NAVAL WEAPONS CEN	1.40

STATE	LOCATION FACTOR
CALIFORNIA	1.24
(AF) EDWARDS AFB	1.38
(N) EL CENTRO NAVAL AIR FIELD	1.21
(N) EL TORO	1.23
(A) FORT HUNTER LIGGETT	1.44
(A) FORT IRWIN	1.30
(A) FORT ORD	1.21
(N) LOS ANGELES AREA	1.24
(AF) MARCH AIR FORCE BASE	1.26
(AF) MCCLELLAN AIR FORCE BASE	1.14
(N) MONTEREY AREA	1.20
(A) OAKLAND ARMY BASE	1.37
(N) PORT HUENEME AREA	1.18
(A) RIVERBANK ARMY AMMO PLANT	1.19
(A) SACRAMENTO ARMY DEPOT	1.12
(A) SHARPE ARMY DEPOT	1.16
(A) SIERRA ARMY DEPOT	1.43
(N) STOCKTON AREA	1.14
(AF) TRAVIS AFB(SF)	1.25
(AF) VANDENBERG AIR FORCE BASE	1.36
(N) 29 PALMS MARINE CORPS BASE	1.38
COLORADO	1.03
COLORADO SPRINGS	1.05
DENVER	1.00
(AF) AIR FORCE ACADEMY	1.06
(AF) CHEYENNE MOUNTAIN	1.11
(AF) FALCON AIR FORCE STATION	1.11
(A) FITZSIMONS ARMY MED CENTER	1.08
(A) FORT CARSON	1.12
(AF) PETERSON AIR FORCE BASE	1.06
(A) PUEBLO ARMY DEPOT	0.92
(A) ROCKY MOUNTAIN ARSENAL	1.06
CONNECTICUT	1.27
BRIDGEPORT	1.31
NEW LONDON	1.22
(N) NEW LONDON AREA	1.22
(A) STRATFORD ENG PLANT	1.24
DELAWARE	1.06
DOVER	1.03
WILMINGTON	1.08
(AF) DOVER AIR FORCE BASE	1.03

STATE	LOCATION FACTOR
FLORIDA	0.82
MIAMI	0.89
PANAMA CITY	0.75
(AF) CAPE CANAVERAL	0.98
(AF) EGLIN AIR FORCE BASE	0.73
(AF) HOMESTEAD AIR FORCE BASE	0.89
(N) JACKSONVILLE AREA	0.91
(N) KEY WEST NAVAL AIR STATION	1.05
(AF) MCDILL AIR FORCE BASE	0.80
(N) ORLANDO AREA	0.80
(N) PANAMA CITY AREA	0.78
(N) PENSACOLA AREA	0.80
(AF) TYNDALL AIR FORCE BASE	0.75
GEORGIA	0.85
ALBANY	0.82
ATLANTA	0.96
(N) ALBANY AREA	0.82
(A) FORT BENNING	0.76
(A) FORT GILLEM	0.97
(A) FORT GORDON	0.83
(A) FORT MCPHERSON	0.96
(A) FORT STEWART	0.81
(AF) ROBINS AFB	0.95
(N) KINGS BAY	0.92
HAWAII	1.69
HONOLULU	1.66
KANEOHE BAY	1.72
(N) BARBERS POINT NAVAL AIR STA	1.73
(N) BARKING SANDS	1.80
(A) FORT DERUSSY (HON)	1.66
(A) FORT SHAFTER	1.66
(AF) HICKAM AIR FORCE BASE	1.64
(AF) KAENA PT	
(N) KANEOHE MARINE CORPS AIR ST	1.72
(N) PEARL HARBOR	1.68
(N) POHAKULOA	1.89
(A) SCHOFIELD BARRACKS	1.73
(A) TRIPLER ARMY MEDICAL CENTER	1.66
(AF) WHEELER AIR FORCE BASE	1.73
(N) FORD ISLAND	1.70
IDAHO	1.17
BOISE	1.19
MOUNTAIN HOME	1.15
(AF) MOUNTAIN HOME AIR FORCE BASE	1.15

STATE	LOCATION FACTOR
ILLINOIS	1.14
BELLEVILLE	1.08
CHICAGO	1.19
(N) GREAT LAKES (NTC)(CHIC)	1.19
(A) ROCK ISLAND ARSENAL	1.11
(A) SAVANNAH ARMY DEPOT	1.08
(AF) SCOTT AIR FORCE BASE	1.14
(N) FOREST PARK (CHIC)	1.19
(N) GLENVIEW(CHIC)	1.19
INDIANA	0.99
INDIANAPOLIS	0.97
LOGANSPORT	1.00
(N) CRANE NWSC	1.01
(A) FORT BENJAMIN HARRISON	1.02
(AF) GRISSOM AIR FORCE BASE	1.07
(A) JEFFERSON PROVING GROUND	0.93
IOWA	0.99
BURLINGTON	0.93
DES MOINES	1.04
(A) IOWA ARMY AMMO PLANT	0.95
KANSAS	0.96
MANHATTAN	0.92
WICHITA	0.99
(A) FORT LEAVENWORTH	1.06
(A) FORT RILEY	0.98
(A) KANSAS ARMY AMMO PLANT	0.98
(AF) MCCONNELL AIR FORCE BASE	0.99
KENTUCKY	0.91
LEXINGTON	0.89
LOUISVILLE	0.92
(A) FORT CAMPBELL	0.99
(A) FORT KNOX	0.98
(A) LEXINGTON/BLUE GRASS AD	0.96
(N) LOUISVILLE NAVAL AIR STATION	0.92
LOUISIANA	0.93
NEW ORLEANS	1.02
SHREVEPORT	0.84
(AF) BARKSDALE AIR FORCE BASE	0.84
(A) FORT POLK	0.96
(A) LOUISIANA ARMY AMMO PLANT	0.84
(A) NEW ORLEANS ARMY BASE	1.02

STATE	LOCATION FACTOR
MAINE	0.84
BANGOR	0.79
PORTLAND	0.89
(N) BRUNSWICK AREA	0.89
(N) CUTLER WINTER HARBOR	0.89
MARYLAND	0.98
BALTIMORE	0.92
LEXINGTON PARK(DC)	1.03
(A) ABERDEEN PROVING GROUND	0.92
(AF) ANDREWS AIR FORCE BASE (DC)	1.03
(A) FORT DETRICK	0.83
(A) FORT GEORGE G MEADE	1.03
(A) FORT RITCHIE (BALT)	0.92
(A) HARRY DIAMOND LAB(DC)	1.03
(N) INDIAN HEAD(DC)	1.03
(N) PATUXENT RIVER (DC)	1.03
(N) ANNAPOLIS	0.96
(N) BETHESDA	1.03
(N) CHELTONHAM(DC)	1.03
(N) CHESAPEAKE BEACH	0.85
(N) THURMONT	0.98
MASSACHUSETTS	1.28
BOSTON	1.29
FITCHBURG	1.26
(A) ARMY MAT & MECH LAB	1.27
(A) FORT DEVENS	1.34
(AF) HANSCOM AIR FORCE BASE	1.29
MICHIGAN	1.14
DETROIT	1.21
MARQUETTE	1.07
(A) DETROIT ARSENAL	1.22
(AF) K I SAWYER AIR FORCE BASE	1.07
MINNESOTA	1.32
DULUTH	1.27
MINNEAPOLIS	1.37
MISSISSIPPI	0.82
BILOXI	0.84
COLUMBUS	0.79
(AF) COLUMBUS AIR FORCE BASE	0.79
(N) GULFPORT AREA	0.84
(AF) KEESLER AIR FORCE BASE	0.84
(N) MERIDIAN NAVAL AIR STATION	0.86

STATE	LOCATION FACTOR
MISSOURI	1.02
KANSAS CITY	1.04
SEDALIA	0.99
(A) FORT LEONARD WOOD	1.10
(A) LAKE CITY ARMY AMMO PLANT	1.03
(A) ST LOUIS ARMY AMMO PLANT	1.14
(AF) WHITEMAN AIR FORCE BASE	1.05
MONTANA	1.19
BILLINGS	1.21
GREAT FALLS	1.16
(AF) MALMSTROM AIR FORCE BASE	1.16
NEBRASKA	0.88
GRAND ISLAND	0.78
OMAHA	0.98
(A) CORNHUSKER ARMY AMMO PLANT	0.78
(AF) OFFUTT AIR FORCE BASE	0.98
NEVADA	1.19
HAWTHORNE	1.26
LAS VEGAS	1.11
(N) FALLON	1.28
(A) HAWTHORNE ARMY AMMO PLANT	1.26
(AF) NELLIS AIR FORCE BASE	1.11
NEW HAMPSHIRE	1.06
CONCORD	1.05
PORTSMOUTH	1.06
(AF) NEW BOSTON AFB(CONC)	1.06
NEW JERSEY	1.20
NEWARK	1.21
TRENTON	1.18
(N) BAYONNE MOT	1.21
(N) EARLE	1.19
(A) FORT DIX	1.19
(A) FORT MONMOUTH	1.19
(AF) MCGUIRE AIR FORCE BASE	1.19
(A) PICATINNY ARSENAL	1.29
NEW MEXICO	0.99
ALAMOGORDO	0.96
ALBUQUERQUE	1.02
(AF) CANNON AIR FORCE BASE	0.95
(AF) HOLLOMAN AIR FORCE BASE	1.06
(AF) KIRTLAND AIR FORCE BASE	1.02
(A) WHITE SANDS MR	1.08

STATE	LOCATION FACTOR
NEW YORK	1.23
ALBANY	1.10
NEW YORK CITY	1.36
(A) FORT DRUM	1.19
(A) SENECA ARMY DEPOT	1.19
(N) STATEN ISLAND	1.36
(A) U S MILITARY ACADEMY	1.23
(A) WATERVLIET ARSENAL	1.10
(N) NIAGARA	1.15
(AF) GRIFFISS AFB	1.10
(AF) PLATTSBURGH AFB	
NORTH CAROLINA	0.75
FAYETTEVILLE	0.79
GREENSBORO	0.71
(N) CP LAJEUNE (NORF)	0.86
(N) CHERRY POINT(NORF)	0.86
(A) FORT BRAGG (FAYETTEVILLE)	0.80
(N) NEW RIVER(NORF)	0.86
(AF) POPE AFB (FAYETTEVILLE)	0.80
(AF) SEYMOUR JOHNSON AFB	0.74
(A) SUNNY POINT	0.82
NORTH DAKOTA	1.04
GRAND FORKS	0.98
MINOT	1.10
OHIO	0.91
DAYTON	0.89
YOUNGSTOWN	0.92
(A) RAVENNA ARMY AMMO PLANT	0.92
(AF) WRIGHT-PATTERSON AFB	0.89
OKLAHOMA	0.90
LAWTON	0.88
OKLAHOMA CITY	0.92
(AF) ALTUS AIR FORCE BASE	0.92
(A) FORT SILL	0.88
(A) MCALESTER ARMY AMMO PLANT	0.85
(AF) TINKER AIR FORCE BASE	0.92
(AF) VANCE AFB(OK CITY)	0.92
OREGON	1.14
PENDLETON	1.18
PORTLAND	1.09
(A) UMATILLA ARMY DEPOT	1.25

STATE	LOCATION FACTOR
PENNSYLVANIA	1.10
PHILADELPHIA	1.18
PITTSBURGH	1.02
(A) CARLISLE BARRACKS	0.98
(A) INDIANTOWN GAP MR	1.05
(A) LETTERKENNY ARMY DEPOT	1.02
(N) MECHANICSBURG AREA	0.98
(A) NEW CUMBERLAND ARMY DEPOT	0.98
(N) PHILADELPHIA AREA	1.18
(A) TOBYHANNA ARMY DEPOT	1.20
(N) WARMINSTER	1.11
RHODE ISLAND	1.19
NEWPORT	1.20
PROVIDENCE	1.18
SOUTH CAROLINA	0.79
CHARLESTON	0.85
COLUMBIA	0.73
(N) BEAUFORT AREA	0.92
(AF) CHARLESTON AIR FORCE BASE	0.85
(A) FORT JACKSON	0.73
(AF) SHAW AIR FORCE BASE	0.72
SOUTH DAKOTA	1.04
RAPID CITY	1.09
SIOUX FALLS	0.98
(AF) ELLSWORTH AIR FORCE BASE	1.10
TENNESSEE	0.88
CHATTANOOGA	0.84
MEMPHIS	0.91
(A) VOLUNTEER ORDINANCE WORKS	0.90
(AF) ARNOLD AFB	0.90
TEXAS	0.84
SAN ANGELO	0.80
SAN ANTONIO	0.87
(AF) BROOKS AIR FORCE BASE	0.87
(A) CAMP BULLIS	0.87
(N) CORPUS CHRISTI AREA	0.90
(AF) DYESS AIR FORCE BASE	0.92
(A) FORT BLISS	0.96
(A) FORT HOOD	0.90
(A) FORT SAM HOUSTON	0.87
(AF) GOODFELLOW AIR FORCE	0.80
(AF) KELLY AIR FORCE BASE	0.87
(N) KINGSVILLE AREA	0.95

STATE	LOCATION FACTOR
TEXAS	0.84
(AF) LACKLAND AIR FORCE BASE	0.87
(A) LONE STAR ARMY AMMO PLANT	0.94
(A) LONGHORN ARMY AMMO PLANT	0.81
(AF) RANDOLPH AIR FORCE BASE	0.87
(A) RED REVER ARMY DEPOT	0.94
(AF) SHEPPARD AIR FORCE BASE	0.90
(N) DALLAS	0.93
(AF) LAUGHLIN AFB	1.15
(AF) REESE AFB	0.95
UTAH	0.91
OGDEN	0.92
SALT LAKE CITY	0.91
(A) DUGWAY PROVING GROUND	0.97
(A) FORT DOUGLAS	0.91
(AF) HILL AIR FORCE BASE	0.99
(A) TOOELE ARMY DEPOT	1.00
VERMONT	0.89
BURLINGTON	0.91
MONTPELIER	0.87
VIRGINIA	0.83
NORFOLK	0.86
RICHMOND	0.80
(N) DAHLGREN	0.80
(A) FORT A P HILL	0.80
(A) FORT BELVOIR(DC)	1.03
(A) FORT EUSTIS	0.86
(A) FORT LEE	0.83
(A) FORT MONROE	0.86
(A) FORT MYER(DC)	1.00
(A) FORT PICKETT	0.92
(A) FORT STORY	0.86
(N) QUANTICO	0.83
(A) RADFORD ARMY AMMO PL	0.95
(A) VINT HILL FARMS	0.83
(AF) LANGLEY(NORF)	0.83
WASHINGTON	1.11
SPOKANE	1.13
TACOMA	1.08
(N) BREMERTON	1.17
(AF) FAIRCHILD AIR FORCE BASE	1.11
(A) FORT LEWIS	1.08
(N) INDIAN ISLAND	1.20
(AF) MCCHORD AIR FORCE BASE	1.08
(N) SILVERDALE	1.11
(N) WHIDBEY ISLAND	1.10
(A) YAKIMA FIRING RANGE	1.10
(N) EVERETT(BREMERTON)	1.15

STATE	LOCATION FACTOR
WEST VIRGINIA	1.03
BLUEFIELD	1.00
CHARLESTON	1.06
WISCONSIN	1.08
MADISON	1.00
MILWAUKEE	1.16
(A) BADGER ARMY AMMO PLANT	1.03
(A) FORT MCCOY	1.33
WYOMING	1.01
CASPER	0.99
CHEYENNE	1.02
(AF) F E WARREN AIR FORCE BASE	1.02
WASHINGTON DC	1.03
FORT MCNAIR	1.03
(A) WALTER REED ARMY MED CENTER	1.03
(A) BOLLING AFB	1.03

(A) ARMY LOCATION
(AF) AIR FORCE LOCATION
(N) NAVY LOCATION

10 NOV 1994

NON AUTOMATED QUESTION

PURPOSE: IV.B.37 List base acreage bought/sold in the last year (acres).

CONCLUSION: Robins AFB purchased 3 acres.

SOURCE: [redacted], GS-7, 653 CES-CEER DSN 468-3064

1 NOV 1994

WORKSHEET

PURPOSE: IV.B.37 List base acreage bought/sold in the last year (acres).

SOURCE: Mr Aldolph Bowman, GS-7, 653 ABG-CEER DSN 468-3064

METHOD: Interview

CONCLUSION: Robins AFB Purchased 3 acres.

I certify that the above information is accurate and complete to the best of my knowledge and belief.

Installation Preparer: (Signatur[redacted] Date: 30 Sep 94

I certify that the above information is accurate and complete to the best of my knowledge and belief.

Deputy/Commander _____ Date: _____

[redacted]

10 NOV 1994

30 Sep 94

I spoke with Mr Adolph Bowman, GS-7, 653 CES-CEER DSN 468-3064 about IV.B.37 (SEE ATTACHED BELOW)

PURPOSE: IV.B.37 List base acreage bought/sold in the last year (acres).

Mr Adolph Bowman, GS-7, 653 CES-CEER DSN 468-3064 stated that Robins AFB purchased 3 acres.

I certify that the above information is accurate and complete to the best of my knowledge and belief.

Installation Preparer: (Signature) [redacted] Date: 30 Sep 94

DLA BRAC INTERNAL CONTROL CHECKLIST

1. Name of PLFA/SLFA: DDWG

2. BRAC-POC Identification:
   a. Name: [redacted]RT
   b. Office Symbol: DDWG-XA
   c. Phone: DSN:468-6450
   d. Fax: DSN:468-6807

   Alternate BRAC-POC Identification:
   a. Nam[redacted]
   b. Office Symbol: DDWG-X
   c. Phone: DSN: 468-3465
   d. Fax: DSN:468-6807

3. Data Collection Plan Identification:

   IV.B.37

(note: attach copy of data collection plan)

4. Workpapers - For each data collection plan:

   a. Do workpapers exist? Yes X No___
   b. Are workpapers neat, legible, and organized? Yes X No___
   c. Do workpapers show dates the data was collected? Yes X No___
   d. As appropriate, do the workpapers show either the "beginning and ending dates" of the period covered by the data, or the "as of date" of the data? Yes X No___

5. Data Collection Personnel - Review the workpapers for this data collection plan. Do the workpapers indicate:

   a. The name, office symbol, and phone number of the individual(s) who collected each element of data for this collection plan? Yes X No___

   b. That the data was verified or by management personnel independent of the data collection process? Yes X No___

5. Sources of Data - Review workpapers for this data collection plan. For each data element, answer the following questions.

a. If data came from existing files, do the workpapers indicate the files used and locations of the files? Yes___ No___ N/A X

b. For all computations, do the workpapers indicate:

1) The raw numbers/figures that went into the computation? Yes___ No___ N/A X

2) The files or other source of data for the raw numbers/figures? Yes___ No___ N/A X

3) The method of computation? Yes___ No___ N/A X

4) Whether computations have been verified? Yes___ No___ N/A X

5) Do the computations ensure the validity of the data projected for 30 September 1994? Yes___ No___ N/A X

c. For data developed through analysis, do the workpapers indicate:

1) The person who performed the analysis? Yes___ No___ N/A X

2) The source(s) of information used in the analysis? Yes___ No___ N/A X

3) The type of information in the analysis? Yes___ No___ N/A X

4) The method of analysis? Yes___ No___ N/A X

d. If the workpapers include testimonial information or data, do the workpapers indicate:

1) The name, position, title, grade, office symbol, and phone number of the person(s) who gave the testimony? Yes___ No___ N/A X

2) The name, position, title, grade, office symbol, and phone number of the person(s) who recorded the testimony? Yes___ No___ N/A X

3) The date the testimony was given? Yes___ No___ N/A X

e. If the workpapers contain data based on observations (e.g., physical measurements, work counts, item counts), indicate:

1) The name, position, title, grade, office symbol, and phone number of the person(s) who made the observations. Yes___ No___ N/A X

2) The date and time the observations were made. Yes___ No___ N/A X

3) The specific method of observation, (note: the list of examples in paragraph 5.e is not an all inclusive list). Yes___ No___ N/A X

7 Audit of BRAC Data:

a. Has an audit of this data been scheduled by the Internal Review Office (ODAI)? (Note: If an audit has not been scheduled, or if there is no plan to schedule an audit, do not complete item 7.b - 7.f). Yes___ No X

b. Has the audit been started? Yes___ No X

c. Has the audit been completed? Yes___ No X

d. If the audit has started, but not yet completed, will it be completed within 30 days after certification of the data and submission to the BRAC Working Group? Yes___ No X

e. If the audit has been completed, has a report been published; does the BRAC-POC have a copy on file; and has a copy of the report been submitted to ODAI in accordance with the BRAC Audit Guidance? Yes___ No X

f. If the completed audit report contains recommendations for the improvement of data, has there been compliance with those recommendations? Yes___ No X

[redacted]

SIGNATURE DATA PREPARER/

[redacted] WA DSN: 468-2462

PRINTED NAME, OFFICE SYMBOL, TELEPHONE NO.

10 NOV 1994

NON AUTOMATED QUESTION

PURPOSE: IV.B.38 List base property value bought/sold in the last year($K).

CONCLUSION: Not Available - This information is covered under the PRIVACY ACT

SOURC[redacted]GS-7, 653 CES-CEER DSN 468-3064

0 NOV 1994

WORKSHEET

PURPOSE: IV.B.38 List base property value bought/sold in the last year($K).

SOURCE: Mr Aldolph Bowman, GS-7, 653 ABG-CEER DSN 468-3064

METHOD: Interview

CONCLUSION: Not Available - This information is covered under the PRIVACY ACT.

I certify that the above information is accurate and complete to the best of my knowledge and belief.

Installation Preparer: (Signature) [redacted] Date: 30 Sep 94

I certify that the above information is accurate and complete to the best of my knowledge and belief.

Deputy/Commander _____ Date: _____

10 NOV 1994

30 Sep 94

I spoke with Mr Adolph Bowman, GS-7, 653 CES-CEER DSN 468-3064 about IV.B.38 (SEE ATTACHED BELOW)

PURPOSE: IV.B.38 List base property value bought/sold in the last year($K).

Mr Adolph Bowman, GS-7, 653 CES-CEER DSN 468-3064 stated that this information is - Not Available - This information is covered under the PRIVACY ACT

I certify that the above information is accurate and complete to the best of my knowledge and belief.

Installation Preparer: (Signature) [redacted] Date: 30 Sep 94

10 NOV 1994

DLA BRAC INTERNAL CONTROL CHECKLIST

1. Name of FLPA/SLPA: DDWG

2. BRAC-POC Identification:

a. Name: [redacted]
b. Office Symbol: DDWG-XA
c. Phone: DSN: 468-6450
d. Fax: DSN: 468-6802

Alternate BRAC-POC Identification:

a. Name: [redacted]
b. Office Symbol: DDWG-X
c. Phone: DSN: 468-3465
d. Fax: DSN: 468-6802

3. Data Collection Plan Identification:

IV.B.38

(note: attach copy of data collection plan)

4. Workpapers - For each data collection plan:

a. Do workpapers exist? Yes X No___
b. Are workpapers neat, legible, and organized? Yes X No___
c. Do workpapers show dates the data was collected? Yes X No___
d. As appropriate, do the workpapers show either the "beginning and ending dates" of the period covered by the data, or the "as of date" of the data? Yes X No___

5. Data Collection Personnel - Review the workpapers for this data collection plan. Do the workpapers indicate:

a. The name, office symbol, and phone number of the individual(s) who collected each element of data for this collection plan? Yes X No___

b. That the data was verified or by management personnel independent of the data collection process? Yes X No___

5. Sources of Data - Review workpapers for this data collection plan. For each data element, answer the following questions.

a. If data came from existing files, do the workpapers indicate the files used and locations of the files? Yes___ No___ N/A X

b. For all computations, do the workpapers indicate:

1) The raw numbers/figures that went into the computation? Yes___ No___ N/A X

2) The files or other source of data for the raw numbers/figures? Yes___ No___ N/A X

3) The method of computation? Yes___ No___ N/A X

4) Whether computations have been verified? Yes___ No___ N/A X

5) Do the computations ensure the validity of the data projected for 30 September 1994? Yes___ No___ N/A X

c. For data developed through analysis, do the workpapers indicate:

1) The person who performed the analysis? Yes___ No___ N/A X

2) The source(s) of information used in the analysis? Yes___ No___ N/A X

3) The type of information in the analysis? Yes___ No___ N/A X

4) The method of analysis? Yes___ No___ N/A X

10 NOV 1994

d. If the workpapers include testimonial information or data, do the workpapers indicate:

1) The name, position, title, grade, office symbol, and phone number of the person(s) who gave the testimony? Yes___ No___ N/A X

2) The name, position, title, grade, office symbol, and phone number of the person(s) who recorded the testimony? Yes___ No___ N/A X

3) The date the testimony was given? Yes___ No___ N/A X

e. If the workpapers contain data based on observations (e.g., physical measurements, work counts, item counts), indicate:

1) The name, position, title, grade, office symbol, and phone number of the person(s) who made the observations. Yes___ No___ N/A X

2) The date and time the observations were made. Yes___ No___ N/A X

3) The specific method of observation. (note: the list of examples in paragraph 5.e is not an all inclusive list) Yes___ No___ N/A X

7 Audit of BRAC Data:

a. Has an audit of this data been scheduled by the Internal Review Office (ODAI)? (Note: If an audit has not been scheduled, or if there is no plan to schedule an audit, do not complete item 7.b - 7.f). Yes___ No X

b. Has the audit been started? Yes___ No X

c. Has the audit been completed? Yes___ No X

d. If the audit has started, but not yet completed, will it be completed within 30 days after certification of the data and submission to the BRAC Working Group? Yes___ No X

e. If the audit has been completed, has a report been published; does the BRAC-POC have a copy on file; and has a copy of the report been submitted to ODAI in accordance with the BRAC Audit Guidance? Yes___ No X

f. If the completed audit report contains recommendations for the improvement of data, has there been compliance with those recommendations? Yes___ No X

[redacted]

SIGNATURE DATA PREPARER

[redacted]

PRINTED NAME, OFFICE SYMBOL, TELEPHONE NO.

10 NOV 1994

NON AUTOMATED QUESTION

QUESTION IV.B.39.: List all MILCON projects currently funded for construction or DLA's approved 5 year POM for your activity.

CONCLUSION: DDWG has no MILCON projects in the DDRE Mechanization/Modernization Plan (FY96-FY00).

SOURCE: DDRE Mechanization/Modernization Plan (FY96-FY00), dated 14 March 1994.

10 NOV 1994

WORKSHEET

PURPOSE: To document answer to question IV.B.39.: List all MILCON projects currently funded for construction or DLA's approved 5 year POM for your activity.

SOURCE: DDRE Mechanization/Modernization Plan (FY96-FY00), dated 14 March 1994.

METHOD: Answer was extracted from DDRE Mechanization/Modernization Plan (FY96-FY00), dated 14 March 1994.

CONCLUSION: DDWG has no MILCON projects in the DDRE Mechanization/Modernization Plan (FY96-FY00).

I certify that the above information is accurate and complete to the best of my knowledge and belief.

Installation Preparer: [redacted] Date: 03 OCT 94

I certify that the above information is accurate and complete to the best of my knowledge and belief.

Deputy/Commander: _____ Date: _____



10 NOV 1994

CLA BRAC INTERNAL CONTROL CHECKLIST

1. Name of PLFA/ELFA: DDWG

2. BRAC-POC Identification:
   a. Name: [redacted]
   b. Office Symbol: DDWG-XA
   c. Phone: DSN: 468-6450
   d. Fax: DSN: 465-6802

Alternate BRAC-POC Identification:
   a. Name [redacted]
   b. Office Symbol: DDWG-X
   c. Phone: DSN: 468-3465
   d. Fax: DSN: 468-6802

3. Data Collection Plan Identification:

IV B.39

(note: attach copy of data collection plan)

4. Workpapers - For each data collection plan: See DDWG-WAE for ODRE mechanization/modernization plan

   a. Do workpapers exist? Yes X No___
   b. Are workpapers neat, legible, and organized? Yes X No___
   c. Do workpapers show dates the data was collected? Yes X No___
   d. As appropriate, do the workpapers show either the "beginning and ending dates" of the period covered by the data, or the "as of date" of the data? Yes X No___

5. Data Collection Personnel - Review the workpapers for this data collection plan. Do the workpapers indicate:

   a. The name, office symbol, and phone number of the individual(s) who collected each element of data for this collection plan? Yes X No___

   b. That the data was verified or by management personnel independent of the data collection process? Yes X No___

6. Sources of Data - Review workpapers for this data collection plan. For each data element, answer the following questions.

a. If data came from existing files, do the workpapers indicate the files used and locations of the files? Yes X No___ N/A___

b. For all computations, do the workpapers indicate:

1) The raw numbers/figures that went into the computation? Yes___ No___ N/A X

2) The files or other source of data for the raw numbers/figures? Yes___ No___ N/A X

3) The method of computation? Yes___ No___ N/A X

4) Whether computations have been verified? Yes___ No___ N/A X

5) Do the computations ensure the validity of the data projected for 30 September 1994? Yes___ No___ N/A X

c. For data developed through analysis, do the workpapers indicate:

1) The person who performed the analysis? Yes___ No___ N/A X

2) The source(s) of information used in the analysis? Yes___ No___ N/A X

3) The type of information in the analysis? Yes___ No___ N/A X

4) The method of analysis? Yes___ No___ N/A X

d. If the workpapers include testimonial information or data, do the workpapers indicate:

1) The name, position, title, grade, office symbol, and phone number of the person(s) who gave the testimony? Yes___ No___ N/A X

2) The name, position, title, grade, office symbol, and phone number of the person(s) who recorded the testimony? Yes___ No___ N/A X

3) The date the testimony was given? Yes___ No___ N/A X

e. If the workpapers contain data based on observations (e.g., physical measurements, work counts, item counts), indicate:

1) The name, position, title, grade, office symbol, and phone number of the person(s) who made the observations. Yes___ No___ N/A X

2) The date and time the observations were made. Yes___ No___ N/A X

3) The specific method of observation, (note: the list of examples in paragraph 5.e is not an all inclusive list). Yes___ No___ N/A X

10 NOV 1994

7 Audit of BRAC Data

a. Has an audit of this data been scheduled by the Internal Review Office (DOAI)? (Note: If an audit has not been scheduled, or if there is no plan to schedule an audit, do not complete item 7.b - 7.f). Yes___ No ✓

b. Has the audit been started? Yes___ No___

c. Has the audit been completed? Yes___ No___

d. If the audit has started, but not yet completed, will it be completed within 30 days after certification of the data and submission to the BRAC Working Group? Yes___ No___

e. If the audit has been completed, has a report been published; does the BRAC-POC have a copy on file; and has a copy of the report been submitted to DOAI in accordance with the BRAC Audit Guidance? Yes___ No___

f. If the completed audit report contains recommendations for the improvement of data, has there been compliance with those recommendations? Yes___ No___

[redacted]

SIGNATURE DATA PREPARER

[redacted] DNLL-LA, DSN 769-2462

PRINTED NAME, OFFICE SYMBOL, TELEPHONE NO.

10 NOV 1994

NON AUTOMATED QUESTION

QUESTION IV.B.40.: List Operations and Maintenance Costs -DLA Form 724 (RCS DLA (SA) 753.

CONCLUSION:

DEFENSE DISTRIBUTION DEPOT WARNER ROBINS
INCOME STATEMENT FY94
AS OF 31 AUG 94

MONTH	NONLABOR ($)	2ND DESTINATION TRANSPORTATION ($)	TOTAL ($)
OCT	33603	294339	327942
NOV	50065	181058	231123
DEC	505648	192431	698079
JAN	70299	159587	229886
FEB	644282	161309	805591
MAR	1795226	146533	1941759
APR	636979	333141	970120
MAY	168174	904072	1072246
JUN	558100	278535	836635
JUL	382056	440235	822291
AUG	635140	355811	990951
SEP	0	0	0
TOTAL	5479572	3447051	8,926,623

TOTAL DDWG FY94 INTERSERVICE SUPPORT REIMBURSEMENT--- $2,946,874

TOTAL DDWG FY94 REAL PROPERTY MAINTENANCE PROGRAM---- $3,324,518

GRAND TOTAL OPERATIONS AND MAINTENANCE COST FOR DDWG---$15,198,015

SOURCE: DDWG INCOME STATEMENT FY94 AS OF 31 AUG 94, Sandy Shortridge, DDRE-RB, DSN 977-5878, DD Form 448 & 448-2 MIPR NUMBER NL-94-013, and REAL PROPERTY MAINTENANCE PROGRAM SUMMARY FOR DDWG, DDWG-WA, DSN 468-2462.

NOV 1994

WORKSHEET

PURPOSE: To document answer to question V.B.40.: List Operations and Maintenance Costs -DLA Form 724 (RCS DLA (SA) 753.

SOURCE: DDWG INCOME STATEMENT FY94 AS OF 31 AUG 94, Sandy Shortridge, DDRE-RB, DSN 977-5878, DD Form 448 & 448-2 MIPR NUMBER NL-94-013, and REAL PROPERTY MAINTENANCE PROGRAM SUMMARY FOR DDWG, DDWG-WA, DSN 468-2462.

METHOD: Answer was extracted from SOURCES above.

CONCLUSION:

DEFENSE DISTRIBUTION DEPOT WARNER ROBINS
INCOME STATEMENT FY94
AS OF 31 AUG 94

MONTH	NONLABOR ($)	2ND DESTINATION TRANSPORTATION ($)	TOTAL ($)
OCT	33603	294339	327942
NOV	50065	181058	231123
DEC	505648	192431	698079
JAN	70299	159587	229886
FEB	644282	161309	805591
MAR	1795226	146533	1941759
APR	636979	333141	970120
MAY	168174	904072	1072246
JUN	558100	278535	836635
JUL	382056	440235	822291
AUG	635140	355811	990951
SEP	0	0	0
TOTAL	5479572	3447051	8,926,623

TOTAL DDWG FY94 INTERSERVICE SUPPORT REIMBURSEMENT--- $2,946,874

TOTAL DDWG FY94 REAL PROPERTY MAINTENANCE PROGRAM---- $3,324,518

GRAND TOTAL OPERATIONS AND MAINTENANCE COST FOR DDWG---$15,198,015

I certify that the above information is accurate and complete to the best of my knowledge and belief.

Installation Preparer: [redacted] Date: 05 Oct 94

I certify that the above information is accurate and complete to the best of my knowledge and belief.

Deputy/Commander: _____ Date: _____

10 NOV 1994

DLA BRAC INTERNAL CONTROL CHECKLIST

1. Name of PLPA/ELPA: DDWG

2. BRAC-PCC Identification:
   a. Name: [redacted]
   b. Office Symbol: DDWG - XA
   c. Phone: DSN: 468 - 6450
   d. Fax: DSN: 468 - 6802

   Alternate BRAC-PCC Identification:
   a. Name: [redacted]
   b. Office Symbol: DDWG - X
   c. Phone: DSN: 468 - 3465
   d. Fax: DSN: 468 - 6807

3. Data Collection Plan Identification:

IV.B.40

(note: attach copy of data collection plan)

4. Workpapers - For each data collection plan:

   a. Do workpapers exist? Yes X No___
   b. Are workpapers neat, legible, and organized? Yes X No___
   c. Do workpapers show dates the data was collected? Yes X No___
   d. As appropriate, do the workpapers show either the "beginning and ending dates" of the period covered by the data, or the "as of date" of the data? Yes X No___

5. Data Collection Personnel - Review the workpapers for this data collection plan. Do the workpapers indicate:

   a. The name, office symbol, and phone number of the individual(s) who collected each element of data for this collection plan? Yes X No___

   b. That the data was verified or by management personnel independent of the data collection process? Yes X No___

5. Sources of Data - Review workpapers for this data collection plan. For each data element, answer the following questions.

a. If data came from existing files, do the workpapers indicate the files used and locations of the files? Yes___ No___ N/A X

b. For all computations, do the workpapers indicate:

1) The raw numbers/figures that went into the computation? Yes___ No___ N/A X

2) The files or other source of data for the raw numbers/figures? Yes___ No___ N/A X

3) The method of computation? Yes___ No___ N/A X

4) Whether computations have been verified? Yes___ No___ N/A X

5) Do the computations ensure the validity of the data projected for 30 September 1994? Yes___ No___ N/A X

c. For data developed through analysis, do the workpapers indicate:

1) The person who performed the analysis? Yes___ No___ N/A X

2) The source(s) of information used in the analysis? Yes___ No___ N/A X

3) The type of information in the analysis? Yes___ No___ N/A X

4) The method of analysis? Yes___ No___ N/A X

10 NOV 1994

d. If the workpapers include testimonial information or data, do the workpapers indicate:

1) The name, position, title, grade, office symbol, and phone number of the person(s) who gave the testimony? Yes___ No___ N/A X

2) The name, position, title, grade, office symbol, and phone number of the person(s) who recorded the testimony? Yes___ No___ N/A X

3) The date the testimony was given? Yes___ No___ N/A X

e. If the workpapers contain data based on observations (e.g., physical measurements, work counts, item counts), indicate:

1) The name, position, title, grade, office symbol, and phone number of the person(s) who made the observations. Yes___ No___ N/A X

2) The date and time the observations were made. Yes___ No___ N/A X

3) The specific method of observation, (note: the list of examples in paragraph 8.e is not an all inclusive list). Yes___ No___ N/A X

7 Audit of BRAC Data

a. Has an audit of this data been scheduled by the Internal Review Office (DDAI)? (Note: If an audit has not been scheduled, or if there is no plan to schedule an audit, do not complete item 7.b - 7.f). Yes___ No X

b. Has the audit been started? Yes___ No X

c. Has the audit been completed? Yes___ No X

d. If the audit has started, but not yet completed, will it be completed within 30 days after certification of the data and submission to the BRAC Working Group? Yes___ No X

e. If the audit has been completed, has a report been published; does the BRAC-POC have a copy on file; and has a copy of the report been submitted to DDAI in accordance with the BRAC Audit Guidance? Yes___ No X

f. If the completed audit report contains recommendations for the improvement of data, has there been compliance with those recommendations? Yes___ No X

[redacted]

SIGNATURE DATA PREPARER

[redacted]G-WA,DSN468-2462

PRINTED NAME, OFFICE SYMBOL, TELEPHONE NO.

EFENSE DISTRIBUTION DEPOT WARNER ROBINS

INCOME STATEMENT FY94/AS OF 31 OCT 93

WORKLOAD:	
LINES REC'D/ISSD	94,604
REVENUE: UNIT RATE	
EARNINGS/MISSION WKD	
REIMBURSABLES	
TOTAL REVENUE	
EXPENSES:	
LABOR	2,257,056
MILITARY	9,717
NONLABOR	33,603
ADD ONS:	
2ND DEST TRANS	294,339
DLA	
DDRE	
DEPREC	
RPM RESERVE	
TOTAL EXPENSES	
PROFIT(LOSS)	
ACTUAL UNIT RATE	

URCE: 48 EXP RF 'T, UNIT COST

0 NOV 1994

10 NOV 1994

DEFENSE DISTRIBUTION DEPOT WARNER ROBINS

INCOME STATEMENT FY94/AS OF 30 NOV 93

WORKLOAD:	
LINES REC'D/ISSD	187,988
REVENUE: UNIT RATE/28.67	
EARINGS/MISSION WKD	5,389,616
REIMBURSABLES	1,067,128
TOTAL REVENUE	6,456,744
EXPENSES:	
LABOR	4,640,431
MILITARY	19,435
NONLABLR	83,668
ADD ONS:	
2ND DEST TRANS	475,397
DLA	
DDRE	
DEPRE	
RPM RESERVE	
TOTAL EXPENSES	5,218,931
PROFIT (LOSS)	1,239,620
ACTUAL UNIT RATE	$22.08

not included in unit rate

SOURCE: 48 EXP REPORT, UNIT COST

10 NOV 1994

DEFENSE DISTRIBUTION DEPOT WARNER ROBINS

INCOME STATEMENT FY94/AS OF 31 DEC 93

WORKLOAD:	
LINES REC'D/ISSD	279,360
REVENUE: UNIT RATE/28.67	
EARINGS/MISSION WKD	8,009,251
REIMBURSABLES	1,757,479
TOTAL REVENUE	9,766,731
EXPENSES:	
LABOR	7,113,181
MILITARY	29,152
NONLABLR	589,316
ADD ONS:	
2ND DEST TRANS	667,828
TOTAL EXPENSES	8,399,477
PROFIT (LOSS)	1,369,061
ACTUAL UNIT RATE	$23.77

SOURCE: 48 EXP REPORT, UNIT COST

10 NOV 1994

DEFENSE DEPOT WARNER ROBINS
INCOME STATEMENT FY94
AS OF 31 JAN 94

WORKLOAD:		
LINES RECEIVED/ISSUED	8'116'3	366,523
REVENUE: UNIT RATE/28.67		
EARNINGS/MISSION WKLD	2498963	10,508,214
REIMBURSABLES	571,316	2,328,795
TOTAL REVENUE	3'0'0'2,79	12,837,010
EXPENSES:		
LABOR	2,334412	9,447,593
MILITARY	9'118	38,870
NONLABOR	70,299	659,615
ADD ONS:		
2ND DEST TRANS	159587	827,415
TOTAL EXPENSES	2,594,016	10,973,493
PROFIT (LOSS)	496,963	1,865,324
ACTUAL UNIT RATE		$23.58

9486,463

SOURCE: 48 EXP REPORT, UNIT COST

PREPARED BY DDRE-RB

10 NOV 1994

DEFENSE DISTRIBUTION DEPOT WARNER ROBINS

INCOME STATEMENT FY94

AS OF 28 FEB 94

WORKLOAD:	
LINES RECEIVED/ISSUED	456,582
REVENUE: UNIT RATE/28.67	
EARNINGS/MISSION WKLD	13,090,206
REIMBURSABLES	2,924,793
TOTAL REVENUE	16,014,999
EXPENSES:	
LABOR	11,826,897
MILITARY	48,587
NONLABOR	1,303,897
ADD ONS:	
2ND DEST TRANS	988,724
TOTAL EXPENSES	14,168,105
PROFIT (LOSS)	1,846,894
ACTUAL UNIT RATE	$24.62

SOURCE: 48 EXP REPORT, UNIT COST

PREPARED B' :E-RB

_rENSE DISTRIBUTION DEPOT WARNER ROBINS

INCOME STATEMENT FY94

AS OF 31 MAY 94

	MAR	APR	MAY	FYTD
WORKLOAD:				
LINES RECEIVED/ISSUED	122,032	96,598	96,282	771,494
REVENUE: UNIT RATE/28.67				
EARNINGS/MISSION WKLD	3,498,657	2,769,465	2,760,405	22,118,733
REIMBURSABLES	681,038	399,377	305,231	4,310,439
TOTAL REVENUE	4,179,695	3,168,842	3,065,636	26,429,172
EXPENSES:				
LABOR	2,707,536	2,518,657	2,500,734	19,553,824
MILITARY	9,717	9,718	9,717	77,739
NONLABOR	1,795,226	636,979	168,174	3,904,276
ADD ONS:				
2ND DEST TRANS	146,533	333,141	904,072	2,372,470
TOTAL EXPENSES	4,659,012	3,498,495	3,582,697	25,908,309
PROFIT (LOSS)				520,863
ACTUAL UNIT RATE	$24.62	$26.31	$27.13	$27.99

SOURCE: 48 EXP REPORT, UNIT COST

PREPARED BY DDRE-RB

0 NOV 1994

DEFENSE DISTRIBUTION DEPOT WARNER ROBINS
INCOME STATEMENT FY94
AS OF 30 JUN 94

	APR	MAY	JUN	FYTD
WORKLOAD:				
LINES RECEIVED/ISSUED	96,598	96,282	101,287	872,781
REVENUE: UNIT RATE/28.67				
EARNINGS/MISSION WKLD	2,769,465	2,760,405	2,903,898	25,022,631
REIMBURSABLES	399,377	305,231	496,094	5,080,582
TOTAL REVENUE	3,168,842	3,065,636	3,399,993	30,103,213
EXPENSES:				
LABOR	2,518,657	2,500,734	2,503,608	22,057,332
MILITARY	9,718	9,717	9,718	87,457
NONLABOR	636,979	168,174	558,100	4,462,376
ADD ONS:				
2ND DEST TRANS	333,141	904,072	278,535	2,651,005
TOTAL EXPENSES	3,498,495	3,582,697	3,349,861	29,258,170
PROFIT (LOSS)				845,043
ACTUAL UNIT RATE	$26.31	$27.13	$27.99	$27.71

SOURCE: 48 EXP REPORT, UNIT COST

PREPARED BY DDRE-RB

DEFENSE DISTRIBUTION DEPOT WARNER ROBINS

INCOME STATEMENT FY94

AS OF 31 JUL 94

	MAY	JUN	JUL	FYTD
WORKLOAD:				
LINES RECEIVED/ISSUED	96,282	101,287	78,290	951,071
REVENUE: UNIT RATE/28.67				
EARNINGS/MISSION WKLD	2,760,405	2,903,898	2,244,575	27,267,206
REIMBURSABLES	305,231	770,143	508,002	5,588,584
TOTAL REVENUE	3,065,636	3,674,041	2,752,577	32,855,790
EXPENSES:				
LABOR	2,500,734	2,503,508	2,385,491	24,442,823
MILITARY	9,717	9,718	9,717	97,174
NONLABOR	168,174	558,100	382,056	4,844,432
ADD ONS:				
2ND DEST TRANS	904,072	278,535	440,235	3,091,240
TOTAL EXPENSES	3,582,697	3,349,861	3,217,499	32,475,669
PROFIT (LOSS)				380,121
ACTUAL UNIT RATE	$34.04	$25.47	$34.61	$28.27

SOURCE: 48 EXP REPORT, UNIT COST

10 NOV 1994

DEFENSE DISTRIBUTION DEPOT WARNER ROBINS
INCOME STATEMENT FY94
AS OF 31 AUG 94

	JUN	JUL	AUG	FYTD
WORKLOAD:				
LINES RECEIVED/ISSUED	101,287	78,290	95,303	1,046,374
REVENUE: UNIT RATE/28.67				
EARNINGS/MISSION WKLD	2,903,898	2,244,575	2,732,337	29,999,543
REIMBURSABLES	770,143	508,002	532,802	6,121,386
TOTAL REVENUE	3,674,041	2,752,577	3,265,139	36,120,929
EXPENSES:				
LABOR	2,503,508	2,385,491	2,554,100	26,996,923
MILITARY	9,718	9,717	26,460	123,634
NONLABOR	558,100	382,056	635,140	5,479,572
ADD ONS:				
2ND DEST TRANS	278,535	440,235	355,811	3,447,051
TOTAL EXPENSES	3,349,861	3,217,499	3,571,511	36,047,180
PROFIT (LOSS)				73,749
ACTUAL UNIT RATE	$25.47	$34.61	$31.88	$28.60

SOURCE: 48 EXP REPORT, UNIT COST

PREPARE DDRE-RB

ACCEPTANCE OF MIPR

1. TO (Requiring Activity Address) (Include ZIP Code) Defense Distribution Region East ATTN: DDRE-RB [redacted] New Cumberland, PA 17070-5001	3. MIPR NUMBER NL-94-013	2. AMENDMENT NO. BASIC
	4. DATE (MIPR Signature Date) 27 Sep 94	5. AMOUNT (As Shown on the MIPR) $2,946,874.00

6. The MIPR identified above is accepted and the items requested will be provided as follows: (Check as Applicable)

a. [X] ALL ITEMS WILL BE PROVIDED THROUGH REIMBURSEMENT (Category I)

b. [ ] ALL ITEMS WILL BE PROCURED BY THE DIRECT CITATION OF FUNDS (Category II)

c. [ ] ITEMS WILL BE PROVIDED BY BOTH CATEGORY I AND CATEGORY II AS INDICATED BELOW

d. [ ] THIS ACCEPTANCE, FOR CATEGORY I ITEMS, IS QUALIFIED BECAUSE OF ANTICIPATED CONTINGENCIES AS TO FINAL PRICE. CHANGES IN THIS ACCEPTANCE FIGURE WILL BE FURNISHED PERIODICALLY UPON DETERMINATION OF DEFINITIZED PRICES, BUT PRIOR TO SUBMISSION OF BILLINGS.

7. [ ] MIPR ITEM NUMBER(S) IDENTIFIED IN BLOCK 12, "REMARKS" IS NOT ACCEPTED (IS REJECTED) FOR THE REASONS INDICATED.

8. TO BE PROVIDED THROUGH REIMBURSEMENT CATEGORY I			9. TO BE PROCURED BY DIRECT CITATION OF FUNDS CATEGORY II		
ITEM NO. a	QUANTITY b	ESTIMATED PRICE c	ITEM NO. a	QUANTITY b	ESTIMATED PRICE c
		$2,946,874.00			
d. TOTAL ESTIMATED PRICE		$2,946,874.00	e. TOTAL ESTIMATED PRICE		

10. ANTICIPATED DATE OF OBLIGATION FOR CATEGORY II ITEMS

11. GRAND TOTAL ESTIMATED PRICE OF ALL ITEMS

12. FUNDS DATA (Check if Applicable)

a. [ ] ADDITIONAL FUNDS IN THE AMOUNT OF $ _____ ARE REQUIRED (See Justification in Block 13)

b. [ ] FUNDS IN THE AMOUNT OF $ _____ ARE NOT REQUIRED AND MAY BE WITHDRAWN

13. REMARKS

Reimbursement for Base Operating Support for 1 Oct 93 - 30 Sep 94.

14. OPERATING ACTIVITY (Complete Address) WR-ALC/FMMMO 480 2nd St, STE 200 Robins AFB GA 31098-1640	16. TYPED NAME AND TITLE OF AUTHORIZED OFFICIAL JANIS M. JONES, CH, Operations Section, FM [redacted] 17. DATE 27 Sep 94

DD FORM 448-2 PREVIOUS EDITION WILL [redacted]

10 NOV 1994

SEP-27-1994 15:55 DDRE RB 977567E

DEFENSE LOGISTICS AGENCY
DEFENSE DISTRIBUTION REGION EAST
NEW CUMBERLAND, PA 17070-5001

DDRE-RB

27 SEP 1994

SUBJECT: DDWG FY94 Interservice Support Reimbursement

TO: WR-ALC/FMIMO
ATTN: [redacted]
480 2nd Street, STE 200
Robins AFB, Georgia 31098-1640

1. References:

a. 19 Aug 94 WR-ALC/FMIM letter, subject: Request for MIPR, Draft Support Agreement #662.

b. 23 Sep 94 phonecon between Linda Hope, WR-ALC/FMIMO, and Cory Shover, DDRE-RB.

2. As discussed in reference 1b, we have completed our review of DDWG's FY 94 support costs as provided by reference 1a. Enclosed is a MIPR for FY94 in the amount of $2,946,874. As agreed upon in referenced discussion, this amount represents a $330,058 decrease in the $3,276,932 that you requested due to reductions in several categories of support as follows:

Category of Support	WR-ALC Estimate	DDRE Will Pay:
B.1 Administrative Services	$81,056	$40,000
B.2 Audiovisual Services	40,764	0
B.10 Education Services	77,125	0
B.16 Finance & Accounting	53,443	0
B.19 Housing & Lodging Services	12,495	0
B.28 Purchasing & Contracting Svcs.	180,498	80,000
B.32 Transportation Services	7,077	2,400
	$452,458	$122,400

10 NOV 1994

SUBJECT: DDWG FY94 Interservice Support Reimbursement

3. This reimbursement in no way indicates agreement with your draft interservice support agreement (ISA) for FY95. We will not make any payments for interservice support in FY95 until an ISA has been negotiated and signed by both parties.

4. The funding POC for the enclosed MIPR is Lucinda Marshall, DSN 977-8582. If there are any questions regarding the ISA, you should contact Shirley Toomey, DSN 977-4795.

Encl

PATRICK J. MCCORMICK
Deputy Chief
Program Management Division

MILITARY INTERDEPARTMENTAL PURCHASE REQUEST

PAGE 1 OF 1 PAGES

2. FSC	3. CONTROL SYMBOL NO.	4. DATE PREPARED	5. MIPR NUMBER	6. AMEND NO.
		26 Sept 94	HL-94-013	Basic

7. TO:
WR-ALC/FMDM
480 2nd St., STE 200
Robins AFB, GA 31098-1640

8. FROM: (Agency, name, telephone number of originator)
Defense Distribution Region East
ATTN: DDRE-RB ([redacted]1)
New Cumberland, PA 17070-5001

9. ITEMS [ ] ARE [ ] ARE NOT INCLUDED IN THE INTERSERVICE SUPPLY SUPPORT PROGRAM AND REQUIRED INTERSERVICE SCREENING
[ ] HAS [ ] HAS NOT BEEN ACCOMPLISHED.

ITEM NO. a	DESCRIPTION (Federal stock number, nomenclature, specification or drawing No., etc.) b	QUANTITY c	UNIT d	ESTIMATED UNIT PRICE e	ESTIMATED TOTAL PRICE f
	1. Reimbursable funding is provided for support to DDMC per 23 Sept 94 phone conversation between Linda Hope, WR-ALC/FMDMO, and Cory Shover, DDRE-RB. Period of Coverage: 1 Oct 93 thru 30 Sept 94.				$2,946,874.00
	2. Funds will not be exceeded without prior approval by DDRE-RB.				
	3. Signed Acceptance (DD Form 448-2) should be faxed to DSN 977-5676 or Commercial (717) 770-5676 and forwarded to address in Block #8. POC: Lucinda Marshall, DDRE-RB, 977-8582.				

Post-it™ Fax Note 71

To [redacted]
Co./Dept. DDRE-RB
Phone # 465-4034
Fax # - 6282

10. SCHEDULE, PRESERVATION AND PACKAGING INSTRUCTIONS, SHIPPING AND DISTRIBUTION OF CONTRACTS AND RELATED DOCUMENTS. (Contractor's plant)

11. GRAND TOTAL $2,946,874.00

12. MAIL INVOICES TO (Payment will be made by)
Defense Finance and Accounting Service
P.O. Box 182317
Columbus, OH 43218-2317
PAY OFFICE DODAAD S33181

14. FUNDS FOR PROCUREMENT ARE SUFFICIENT TO COVER THE ALLOTMENTS SET FORTH BELOW. THE AVAILABLE BALANCES OF WHICH

ACTN	APPROPRIATION		SUPPLEMENTAL ACCOUNTING CLASSIFICATION	ACCTG STA DODAAD	AMOUNT
	97X4930		1101 25.15 HL/D4 75426913	S33181	$2,946,874.00

15. AUTH[redacted]

16. SIGNATURE [redacted]

17. DATE 9/27/94

DD FORM 448, JUN 72 (EF) PREVIOUS EDITION IS OBSOLETE.

KPM Summary FY94 - DDWG

10 NOV 1994

	Design $	Award $
940164	N/A	N/A
940165	9,907.74	In Design
940232	39,812.48	522,156
940227	N/A	40,000
940229	20,000	Design Complete / Not Awarded FY94
940231	44,350.68	Design Complete / 139, Needs Change
940236	6800	SFA.
920054	93 A-E $	1,296,404
920060	N/A	135,000
940323	6500	SFA.
940275	9500	S.F.A.
910120	27,056.38	483,375
940139	93 A-E $	273,290.36
900058	93 A-E $	95,835.
890317	N/A Sabia	Monies Returned
940239	N/A Sabia	136,000
870057	Change Order	7010
912517	N/A IDIQ	80,000
94WR214	N/A In-House	27,000
WRG-9001	- Meters N/A	62,100
DWG-1000	- Crane Study 2420	
Totals	166,347.39	3,158,170

3,158,170. +
166,347.28 =
3,324,517.28 *

Prepared by:
M. K. Lindsay
DDWG-WA

Award $	Design $
3,158,170. +	9,907.74 +
7,010. +	39,812.48 +
27,000. +	20,000. +
136,000. +	44,350.68 +
62,100. +	6,800. +
95,835. +	6,500. +
273,290. +	2,420. +
483,375. +	9,500. +
80,000. +	27,056.38 +
135,000. +	
1,296,404. +	
40,000. +	
522,156. +	
0. +	
	166,347.28 =

DDWG - WORKSHEET

MONTH	B.33 ELECTRICITY	B.33 GAS	B.33 STEAM	B.33 WATER	B.33 SEWAGE	B.33 FUEL OIL	B.33 TOTAL U	B.9 CUSTODIAL	B.29 SOL WASTE	B.15 GR MAINT	B.15 WK ORDERS	B.15 TOTAL FAC	TOTAL
OCT	46,600.38	270.25	186.46	865.53	1,398.18		49,321.80	10,818.83	9,532.58	1,181.75	1,495.56	2,677.31	72,350.52
NOV	45,294.83	18,992.23	16,268.84	865.53	1,394.00		80,815.43	10,818.83	9,532.58	1,181.75		1,181.75	102,348.59
DEC	45,179.64	66,657.86	45,082.25	865.53	1,394.00		159,179.28	10,818.83	9,532.58	1,181.75	1,630.01	2,811.76	182,342.45
JAN	60,144.08	60,556.96	27,272.88	865.53	1,394.00		150,233.45	10,818.83	9,532.58	1,181.75	699.50	1,181.25	172,466.11
FEB	42,855.08	66,013.92	42,778.07	637.82	1,394.00		153,678.89	10,818.83	9,532.58	1,181.75	1,211.54	2,393.29	176,423.59
MAR	38,188.44	37,762.08	14,043.41	637.82	1,394.00		92,025.75	10,818.83	9,532.58	1,181.75	1,762.50	2,944.25	115,321.41
APR	57,691.01	30,222.39	59.32	637.82	1,030.16		89,640.70	10,819.83	9,532.58	1,181.75	1,527.48	2,909.23	112,701.34
MAY	41,034.40	14,111.40	5,303.65	637.82	1,030.16		62,117.43	10,818.83	9,532.58	1,181.75		1,181.75	83,650.59
JUN	25,470.21	(40,138.24)	(4,299.87)	637.82	1,030.16		(25,299.92)	9,589.51	9,532.58	1,181.75	5,038.09	6,219.84	42.01
JUL	32,578.59	692.39		637.82	1,030.16		34,938.96	9,589.51	9,532.58	1,181.75	3,488.83	4,670.58	58,731.63
AUG	49,120.49	693.87	659.69	637.82	1,030.16		52,142.03	9,589.51	9,532.58	1,181.75	2,959.71	4,141.46	75,405.58
— SEP	44,220.15	735.85	83.05	637.82	1,030.16		46,707.03	9,589.51	9,532.58	1,181.75	6,658.27	7,840.02	73,669.14
FY93 TOTAL	528,377.30	248,570.96	145,437.75	8,564.68	14,549.14		945,500.83	124,908.68	114,390.96	14,181.00	26,471.49	40,152.49	1,225,452.96
OCT	52,527.20	0.00	295.61	528.00	530.60		53,881.41	8,762.17	11,587.60	1,181.75	6,017.83	7,199.58	81,430.76
NOV	51,302.09	0.00	408.17	528.00	530.60		52,768.86	8,762.17	11,587.60	1,181.75	5,433.49	6,615.24	79,733.87
DEC	85,600.64	2,718.05	3,391.64	528.00	530.60		92,768.93	8,762.17	11,587.60	1,181.75	6,228.96	7,410.71	120,529.41
JAN	64,767.58	92,995.20	7,622.79	528.00	530.60		168,444.17	8,762.17	21,658.00	1,181.75	7,875.43	9,057.18	207,921.52
FEB	60,701.60	50,832.26	11,562.53	528.00	530.60	18,377.01	142,532.00	8,762.17	21,658.00	1,181.75	8,804.05	9,985.80	182,937.97
MAR	75,291.51	47,979.26	7,827.93	528.00	530.60	984.39	133,141.69	8,762.17	21,658.00	1,181.75	11,093.02	12,274.77	175,836.63
APR	66,782.41	40,801.78	4,900.21	528.00	530.60	0.00	113,543.00	8,762.17	21,658.00	1,181.75	7,479.86	8,661.61	152,624.78
MAY	79,243.40	1,409.91	340.84	528.00	530.60	0.00	82,052.75	8,762.17	21,658.00	1,181.75	10,323.19	11,504.94	123,977.86
JUN	87,629.36	1,061.37	344.00	528.00	530.60	0.00	90,093.33	8,762.17	21,658.00	1,181.75	6,399.86	7,581.61	128,095.11
JUL	91,348.55	499.26	352.42	528.00	530.60	0.00	93,258.83	8,762.16	21,658.00	1,181.75	9,104.10	10,285.85	133,964.84
AUG	86,480.55	109.82	31.77	528.00	530.60	4.14	87,684.88	8,762.17	21,658.00	1,181.75	9,330.70	10,512.45	128,617.50
SEP							0.00					0.00	0.00
	803,674.89	238,406.91	37,077.91	5,808.00	5,836.60	19,365.54	1,110,169.85	96,383.86	208,026.80	12,999.25	88,090.49	101,089.74	1,515,670.25
	847,895.04	↓ 239,142.76	37,160.96	↓ 6445.82	6866.76	↓ 19,365.54	1,156,876.88	↓ 105,973.37	217,559.38	↓ 14,181	94,748.76	↓ 108,929.76	1,589,339.39

10 NOV 1994

NOV 10 1994

PART V.B.

DISTRIBUTION DEPOT WARNER ROBBINS GEORGIA

DATA CALL FOR DEFENSE DISTRIBUTION DEPOTS
Section V

NOV 10 199

Depot Name? DDWG
(Use 4-letter abbreviation e.g. DDOU)

Ques # **Item**

V.1. **"Unique" operational facilities?** Y/N: Y
If yes, complete table below

list/describe facilities	NSF	TCF	ACF	OCF	replacement cost
WEAPONS STORAGE	11,506	218,614	201,355	171,152	483,022
CONTAINER FABRICATION	50,900	(NOT APPLICABLE)			2,424,367
CLASSIFIED STORAGE	30,365	576,745	531,213	493,753	1,274,033
HAZARDOUS	23,715	279,564	259,284	169,978	4,630,000

V.2. **Any "one of a kind" facilities?** Y/N: N

V.3. **Describe facilities, explain why "one of a kind" & "unique" facilities are at your depot**
(Use a separate sheet of paper - Clearly identify the question number with your answer)

Please Return to the Top of the Screen and Go To the RIGHT

Ques #	ITEM	DDWG

/ **Distance in miles from depot to**

	miles
rail?	0
water?	167
surface?	25
air?	0

/.5. **Any collacted activities that directly benefit from the depot's current location?**

Y/N
Y

If yes, list and describe benefits

activities	benefits
AIR LOGISTICS CENTER	DEPOT MAINTENANCE
	FOR C141, C130 AND F16
MAINTENANCE	IMMEDIATE MATERIAL
	SUPPORT
ITEM MANAGERS AND	HANDS ON INSPECTIONS
EQUIPMENT SPECIALISTS	
V.5 Continued on Addendum Sheet	

/.6. **List MAJOR depot customers within 100 miles**

MAJOR customers	MAJOR customers
ROBINS AFB GA-0 MILES	

/.7. **List MAJOR depot customers within 300 miles (101 to 300 miles)**

MAJOR customers	MAJOR customers
MOODY AFB GA-125 MILES	
HURLBERT FIELD FL-289	
EGLN AFB FL-278	
TYNDALL AFB FL-262	

PLEASE Go To the Top of the Screen and to the RIGHT

Section V - DEPOT QUESTIONS (continued)

NOV 10 '94

Ques #	ITEM	DDWG

V.8. **Commodities stored require any particular type of trans. for stock movement?** Y/N: Y

if yes, list commodity & type of transportation needed

commodity	trans needed
WINGS FOR C-141	SPECL DOD RAILCAR
STABILIZERS	RAIL

V.9. **Distance in miles from depot to nearest**

	miles
aerial P.O.E.	0
water P.O.E.	167

PLEASE Go To the Top of the Screen and to the RIGHT

Section V - DEPOT Questions (continued)

NOV 1 0 1994

Ques #	ITEM	DDWG			
		NSF	TCF	ACF	OCF
V.10. V.12.	**Total covered storage capacity**				
	general purpose	968,716	17,653,811	15,482,498	11,364,982
	classified	30,355	576,745	531,213	493,753
	hazardous	21,367	251,388	231,108	169,978
	freeze	544	6,528	6,528	1,958
	chill	1,804	21,648	21,648	17,318
	shed	168,739	2,977,565	2,084,505	1,899,193

		NSF	OCF
V.11. V.12.	**Total NSF & OCF of all open storage**		
	hardstand		
	improved outside	329,703	2,308,054

V.13.	**Total NSF of marshalling area**	1,948

			NSF	TCF	ACF
V.14.	**NSF, TCF, ACF of storage space dedicated to reimburseable missions** (provide breakout by mission on separate sheet of paper)	covered	97,574	1,433,324	1,311,107
		uncovered			

		NSF	ACF
* V.15.	**NSF/ACF of bulk storage available**	See	See
* V.16.	**NSF/ACF bulk storage occupied**	Attached	Attached

V.17.	**# of bin locations**	20,683
V.18.	**# of bin locations occupied**	14,563
V.19.	**# of rack locations**	464,178
V.20.	**# of rack locations occupied**	312,186

		NSF	ACF
V.21.	**Current excess capacity dedicated to stow materiel moving from a former BRAC'd depot**	0	0

		Issues	Receipts	Eaches
V.22.	**Average daily thruput per 8 hr day, etc.**			
	bin	2,078	1,342	
	bulk	666	512	
	hazardous	44	25	
	chill			
	CCP			
	TOTAL	2,788	1,879	0

		Issues	Receipts	Eaches
V.23.	**Average daily thruput**			
	bin	Question	Eliminated	by DLA
	bulk	Question	Eliminated	by DLA
	hazardous	Question	Eliminated	by DLA
	chill	Question	Eliminated	by DLA
	CCP	Question	Eliminated	by DLA
	TOTAL	0	0	0

PLEASE Go To the Top of the Screen and to the RIGHT

Section V - DEPOT Questions (continued)

NOV 1 0 1994

Ques #	ITEM		DDWG
V.24.	**% of total workload that supports**	%	ex.
	collocated maintenance activity	31.90	enter 80% as .80
	other on-base customers	13.71	
	local delivery (100 miles)	6.40	
	within 101-300 miles	3.16	
	all others	44.74	

V.25.	**Number of average daily issues**	# of issues
	bin	Question
	medium bulk	Eliminated
	bulk	by DLA
	hazardous	
	PEI:	
	combat vehicles	Question
	trailors	Eliminated
	tactical vehicles	by DLA
	small arms	Question
	towed artillery	Eliminated
	aircraft	by DLA
	other	

V.26.	**Project workload for FY95**	lines in	lines out
	FY95	393,323	618,197

V.27.	**Total # of lines shipped in FY94**	714,987
V.28.	**Total # of lines received in FY94**	466,630
V.29.	**Total # of tons shipped in FY94**	39,412
V.30.	**Total # of tons received in FY94**	141,596

PLEASE Go To the Top of the Screen and to the RIGHT

Section V - DEPOT Questions (continued)

NOV 1 0 1994

Ques #	ITEM		DDWG
v	**ID each mechanized/automated warehouse system.....** (Answer on a separate sheet of paper, clearly ID question number)		
V.32.	**Capital investment programmed for new or replacement equipment for FY96-FY99**		capital investment
		FY96	$561,000
		FY97	126,000
		FY98	45,000
		FY99	219,000
V.33.	**Any unique ADP systems which must be maintained after DSS deployed?**	Y/N	DLA TO ANSWER
	If yes, ID by Name		system name
			HQ DLA TO ANSWER
V.34.	**Total tons of mission equipment**		7,628
	Total tons of support equipment		294
V.35	**Total # of light military vehicles**		4
	Total # of heavy/special vehicles		255
V.36.	**GSF of storage space for vehicles** (shelters & trailors included)		GSF
		covered	0
		uncovered	35,138

PLEASE Go To the Top of the Screen and to the RIGHT

Section V - DEPOT Questions (continued)

NOV 1 0 1994

Ques #	ITEM	DDWG

V.37. **Describe any unique missions accomplished by your depot**
(Answer on a separate sheet of paper, clearly ID question number)

V.38 **Unique war-time or contingency over & above role established in C.O.O.P.**

Y/N
N

If yes, identify

ID role

V.39. **List reimburseable missions &**
V.40. **total # of paid equiv performing reimburseable mission work**

(note: you still must answer question #39 - missions)

paid equiv	missions
	Unit & Set Assembly
	Center Directed Work
	Special Projects
	Reimbusable PPP&M
	Warehouse Support To Air Force

V.41. **Support to non-DoD customers?**
If yes, list/describe & provide manhours & $

Y/N
N

customers/description	manhours	$

V.42. **Is mission essential to DoD?**

Y/N
Y

V.43. **Does any other non-DLA activity perform same mission?**

Y/N
N

PLEASE Go To the Top of the Screen and to the RIGHT

Section V - DEPOT Questions (continued)

NOV 1 0 1994

Ques	ITEM	DDWG

. . **MILCON funded or in process that increases storage capacity?**
If yes, ID # of NSF,TCF,ACF

Y/N: N

	NSF	TCF	ACF
FY 1994			
FY 1995			
FY 1996			
FY 1997			
FY 1998			

V.45. **MILCON funded or in process that increases thruput capacity?**

Y/N: N

If yes, describe & explain how much on a separate sheet, ID projects separately for fiscal years 94, 95, 96, 97, & 98. CLEARLY ID QUESTION NUMBER.

V.46. **Capability to expand in cube?**
If yes, provide method & TCF,ACF

Y/N: Y

method	TCF	ACF
Reconfigure aisles in current	Current	Current
facilities to 6' rather than 10',	21,468,000	18,358,000
Utilize nesting stacking frames	Projected	Projected
in bulk areas.	21,468,000	21,296,280

<

V.47. **Maximum rated thruput**

	lines in	lines out
bin	1,156	1,832
bulk	708	886
hazardous		
chill		
CCP		
TOTAL	1,864	2,718

V.48. **Max surge thruput capacity avail to accomodate contingency mobilization?**

	FIRST 8 HR SHIFT		additional capacity with 2nd 8 HR SHIFT	
	lines in	lines out	lines in	lines out
bin	1924	3072	2982	4762
bulk	1178	1486	1826	2302
hazardous				
chill				
CCP				
TOTAL	3102	4557	4808	7064

PLEASE Go To the Top of the Screen and to the RIGHT

Ques	ITEM		DDWG
V.49.	**Ops constrained to accomodate requests of local communities?**	Y/N: N	

V.50. **ID leased space from a private contractor/ company**

location/purpose/type	SF	CF	ACF	OCF	cost	exp.date
NONE						

PLEASE Go To the Top of the Screen and to the RIGHT

Section V - DEPOT Questions (continued)

NOV 1 0 1994

Ques #	ITEM	DDWG	
. .	If unique ADP systems must be maintained, provide annual costs to maintain (by system)	system name	cost
		QUESTION	
		ELIMINATED	
		BY DLA	
V.52.	Cost for bulk movement of mission stock per ton per mile	# of tons	cost
		81,170	$0.07
V.53.	Packaging/packing costs per ton for bulk movement of assets	# of tons	cost
		81,170	$359.61

END OF AUTOMATED PORTION OF SECTION V.
Comments field available;

COMMENTS:

DDWG NOV 1 0 1994

V.5. Any collocated activities that directly benefit from the depot's current location?

Activities:	Benefits:
DRMO	Reduced transportation cost for disposals
19 Air Refueling Wing/Immediate support of SBSS	
9th Space Warning Sq (PAVE PAWS)/Receiving point for mark-fors	
5th Combat Communications Group/Receiving point for mark-fors	

NOTE: In FY96, additional collocated activities to increase DDWG workload include Joint Stars (19 aircraft) and B-1B (8-10 aircraft).

V.11. All of the improved outside is hardstand.

V.37. Unique missions: None

V.46. Reconfigure aisles in current facilities to 6' width rather than 10' utilize nesting stacking frames in bulk areas. Current ACF is 18,358,000; projected increase is 16%, which brings ACF to 21,295,280. Overall TC F remains 21,458,000.

V.14

NOV 10 1994

	NSF	ACF	TCF	MISSION
	13,200	41,600	41,600	Preservation/Packing (P/P)
	3,857	38,570	53,998	MUCO Storage
	23,118	492,065	534,242	Kit Function
	2,300	17,250	43,700	P/P Classified Unit
	19,024	332,920	361,456	FX Account Material
	2,076	36,330	39,444	P/P Gun Room
	3,256	52,096	58,608	Preservation/Packing
	7,695	92,340	92,340	Preservation/Packing
	24,628	175,536	175,536	Preservation/Packing
	3,420	32,400	32,400	Preservation/Packing
TOTAL	97,574	1,311,107	1,433,324	

V.47

METHOD: Answer for the maximum design and current throughput for receipts and issues is as follows:

Receipts

Design $\frac{(1\ \text{Line Item})}{4\ \text{seconds}} \frac{(60\ \text{sec})}{\text{min}} \frac{(60\ \text{min})}{\text{hour}} \frac{(8\ \text{hours})}{\text{shift}} = \frac{7200\ \text{line items}}{\text{shift}}$

Current 1864 Line Items Per Shift
38% bulk
62% bin

Issues

Design $\frac{(6\ \text{container})}{\text{min}} \frac{(1.7\ \text{line items})}{\text{container}} \frac{(60\ \text{min})}{\text{hr}} \frac{(8\ \text{hrs})}{\text{shift}} \frac{(3\ \text{DAWS})}{\text{systems}} = \frac{14688\ \text{line items}}{\text{shift}}$

Current 2718 Line Items Per Shift
32.6% bulk
67.4% bin

NOV 1 0 1994

SECTION V - DEPOT Questions (continued)

V.B. 15. and 16. DDWG

	NSF COVERED WITH SHEDS	ACF COVERED WITH SHEDS	NSF COVERED W/O SHEDS	ACF COVERED W/O SHEDS
V.B.15.	1,185,000	18,305,000	1,016,000	16,221,000
V.B.16.	916,000	13,887,000	762,000	11,988,000

NOV 1 0 1994

DDWG

V.B.31 Answer is divided into two separate parts
Suggested source does not provide equipment data.

1. Age of equipment, was retrieved from EMACS Program Inquire Equipment Identification.

2. Maintenance and repair cost was retrieved from EMACS program Inquire Maintenance Cost.

   A. EMACS collects maintenance cost on a calendar year cycle, 1 January thru 31 December. When the maintenance cost report was retrieved from EMACS, seven months of data was available. To provide an estimated annual maintenance and repair cost a calculation is required.

   CALCULATION:

   (total accumulated maintenance cost) divided by (seven months) multiplied by (twelve months) equals estimated annual maintenance cost.

NOV 1 0 1994

DDWG (NL)

V.B.31. CALCULATIONS:

1. Age of each mechanized/automated warehouse system.

0-5 yr.	5-10 yr.	10-20 yr.	>20 yr.
383 pcs.	522 pcs.	349 pcs.	0 pcs.

2. Estimated annual maintenance and repair cost per year:

$100,698 divide by 7 months x 12 = $172,625 est. average year cost.

NOV 1 0 1994

DDWG

V.B.32 The suggested source, does not provide enough data to answer this question.

1. EMACS program, Inquire Replacement Requirements was used to provide material handling and mobile equipment for capital investment replacements.

   A. EMACS use life expectancy to project replacement of material handling and mobile capital investment equipment.

2. DDRE Modernization Mechanization 5 year plan, (FY96 thru FY2001) was used to provide mechanized and automated warehouse systems for capital investment replacements.

   A. The Modernization Mechanization 5 year plan establishes DDRE as a modern, flexible, and completely integrated logistics organization with required facilities, equipment and systems to meet customer demands, increase productivity and effectiveness through use of modern materials handling technology, and maintain the lowest possible unit cost.

NOV 10 1994

DDWG

V.B.34 EMACS program, Inquire Equipment Identification was used as the source for mission equipment. The DDRE Manpower status report for the month ending 31 July 94 was used for support equipment.

1. DDRE BRAC office provided calculations for mission and support equipment.

CALCULATIONS:

Mission Equipment..

Host Activity: 5.38T x EMACS Inventory

Support Equipment..

.35 Tons x Staff

Mission Equipment..

Tennant Activity: 3.31T x EMACS Inventory

Support Equipment..

.35 Tons x Staff

DDWG

V.B.35 EMACS programs, Availability Activity Summary Report and Inquire Equipment Identification were used as the source to identify the total number of light vehicles and heavy/special vehicles currently in the inventory to perform the mission.

ASSUMPTIONS:

Any piece of mobile equipment that can be driven over the road or by rail, either with or without a permit, was considered to be driveable. All other equipment was considered to be shipped.

NOV 10 1994

SUPPLEMENTAL DATA CALL
(Requested by 1 Nov 94 ltr)
DDWG

	NSF Available	ACF Available	NSF Occupied	CF Occupied
Bin	103,389	1,896,995	73,030	1,343,817
Bulk-Covered	1,064,421	16,203,221	832,119	12,412,915
Bulk-Open Improved	329,703	3,297,030	230,806	2,308,054
Bulk-Open Unimproved	0	0	0	0
Freeze and Chill	2,348	28,176	1,606	19,276
Hazardous Covered	21,367	231,108	13,895	150,702
Hazardous-Open	0	0	0	0
Subsistence	0	0	0	0

PART VI: PROVIDING SERVICES

ACTIVITY CODE: NL-DDWG

10 NOV 1994

VI.A.1 CATEGORY OF SUPPORT	* VI.A.2. RECEIVER OF SUPPORT (Full Name of Org.)	* VI.A.3. PROVIDING ORG	VI.A.4. WORK YEARS (2088 hrs=work yrs)
B10 EDUCATION SERVICES	653rd AIR BASE GROUP	DEFENSE DISTRIBUTION REGION EAST/DDWG	0 (CASE-BY-CASE BASIS)
B12 EQUIPMENT MANAGEMENT & REPAIR	" " " "	DEFENSE DISTRIBUTION REGION EAST/DDWG	0 (CASE-BY-CASE BASIS)
B21 INSTALLATION RETAIL SUPPLY AND STORAGE OPS	" " " "	DEFENSE DISTRIBUTION REGION EAST/DDWG	111.99
B25 MOBILIZATION SUPPORT	" " " "	DEFENSE DISTRIBUTION REGION EAST/DDWG	1.38

Source of Data: DRAFT ISA
Reference: DODI 4000.19

POC for this information is: [redacted] DDWG-XAB, DSN 468-6450

filename: ddwgsupb.wpf

PART VI: RECEIVING SERVICES

ACTIVITY CODE: NL - DDWG

VI.A.5. CATEGORY OF SUPPORT	VI.A.6. PROVIDER OF SUPPORT (Full Name of Org.)	VI.A.7. WORK YEARS (2088 hrs=work yrs)
A1 CHAPEL & CHAPLAIN SERVICES	653rd AIR BASE GROUP	.01
A2 COMMAND ELEMENT	"	5.72
A3 COMMON USE FAC OPS/MAINT/REP/CON	"	16.79
A4 DISASTER PREPAREDNESS	"	.10
A5 ENVIRONMENTAL COMPLIANCE	"	3.96
A6 FIRE PROTECTION	"	33.00
A7 LIBRARIES	"	.30
A8 MORALE & FITNESS SUPPORT	"	1.82
A9 POLICE SERVICES	"	9.43
A10 SAFETY	"	1.42
A11 SHUTTLE SERVICES	"	.20
B1 ADMINISTRATIVE SERVICES	"	3.28
B2 AUDIOVISUAL SERVICES	"	1.18
B3 AUTOMATED DATA PROCESSING	"	20.61
B5 CLUBS		NONE
B6 COMMUNICATION SERVICES	"	8.10
B7 COMMUNITY SUPPORT SERVICES	"	2.42
B9 CUSTODIAL SERVICES	"	3.78

PART VI: RECEIVING SERVICES

ACTIVITY CODE: NL- DDWG

VI.A.5. CATEGORY OF SUPPORT	VI.A.6. PROVIDER OF SUPPORT (Full Name of Org.)	VI.A.7. WORK YEARS (2088 hrs=work yrs)
B10 EDUCATION SERVICES	653rd AIR BASE GROUP	2.29
B11 ENGINEERING SUPPORT	"	16.32
B12 EQUIPMENT OPS/MAINT/REPAIR	"	5.28
		.37
B14 FACILITIES & REAL PROPERTY SUPPORT	"	.00 (CASE-BY-CASE)
B15 FACILITY MAINTENANCE & REPAIR	"	8.25
B16 FINANCE AND ACCOUNTING	"	6.10
B18 HEALTH SERVICES	"	.27
B19 HOUSING & LODGING SERVICES	"	.0022
B21 INSTALLATION RETAIL SUP & STOR OPS	"	1.10
B24 MILITARY PERSONNEL SUPPORT	"	.06
B28 PURCHASING & CONTRACTING SERVICES	"	5.21
B29 REFUSE COLLECTION & DISPOSAL	"	6.18
B31 TRAINING SERVICES	"	-0-
B32 TRANSPORTATION SERVICES	"	.20

Source of Data: ISA # DRAFT
Reference DODI 4000.19

POC for this information is:

filename: DDWGBRAC

1 0 NOV 1994

BRAC 94 DATA CALL

QUESTIONS VI.A.8. and VI.A.9.

NAME OF INSTALLATION: DDWG-D

NO OF CONTRACTOR PERSONNEL: 1

CONTRACT NO: DOC# 75402601 F0965093D00225011

CONTRACTOR'S NAME: Pitney Bowes

CONTRACT VALUE: $ 5,580.00

SOURCE OF DATA: Actual contracts

POC FOR THIS INFORMATION IS: [redacted], DDWG-XAR, DSN 468-6450

NAME OF INSTALLATION: DDWG-D

NO OF CONTRACTOR PERSONNEL: 1

CONTRACT NO: DOC # 75402602 F3360088D04810612

CONTRACTOR'S NAME: Pitney Bowes

CONTRACT VALUE: $ 7,500.00

SOURCE OF DATA: Actual contracts

POC FOR THIS INFORMATION IS [redacted] DDWG-XAR, DSN 468-6450

NAME OF INSTALLATION: DDWG-D

NO OF CONTRACTOR PERSONNEL: 1

CONTRACT NO: DOC# 75402602 F3360094D00750675

CONTRACTOR'S NAME: Pitney Bowes

CONTRACT VALUE: $ 22,500.00

SOURCE OF DATA: Actual contracts

POC FOR THIS INFORMATION IS: [redacted], DDWG-XAR, DSN 468-6450

BRAC 95 DATA CALL

QUESTIONS VI.A.8. and VI.A.9.

NAME OF INSTALLATION: DDWG-D

NO OF CONTRACTOR PERSONNEL: 1

CONTRACT NO: DOC # 94009

CONTRACTOR'S NAME: Wright-Patterson (MSC/SHP)

CONTRACT VALUE: $ 49,036.00

SOURCE OF DATA: Actual contracts

POC FOR THIS INFORMATION IS: [redacted], DDWG-XAB, DSN 468-6450

NAME OF INSTALLATION: DDWG-D

NO OF CONTRACTOR PERSONNEL: 1

CONTRACT NO: DOC # 94010

CONTRACTOR'S NAME: WR-ALC/FMFAB

CONTRACT VALUE: $ 12,000.00

SOURCE OF DATA: Actual contracts

POC FOR THIS INFORMATION IS: [redacted], DDWG-XAB, DSN 468-6450

NAME OF INSTALLATION: DDWG-D

NO OF CONTRACTOR PERSONNEL: 1

CONTRACT NO: DOC # N00194011

CONTRACTOR'S NAME: 653 CRS

CONTRACT VALUE: $ 14,000.00

SOURCE OF DATA: Actual contracts

POC FOR THIS INFORMATION IS: [redacted], DDWG-XAB, DSN 468-6450

BRAC 95 DATA CALL 10 NOV 1994

QUESTIONS VI.A.8. and VI.A.9.

NAME OF INSTALLATION: DDWG-D

NO OF CONTRACTOR PERSONNEL: 1

CONTRACT NO: DOC # 75330901 F09650-91-C0066

CONTRACTOR'S NAME: Unisys

CONTRACT VALUE: $ 220,260.00

SOURCE OF DATA: Actual contracts

POC FOR THIS INFORMATION IS: [redacted], DDWG-XAB, DSN 468-6450

NAME OF INSTALLATION: DDWG-D

NO OF CONTRACTOR PERSONNEL: 1

CONTRACT NO: DOC # F6DDWG32152000 F09650-93-MR229

CONTRACTOR'S NAME: Watson Cable Co

CONTRACT VALUE: $ 190.40

SOURCE OF DATA: Actual contracts

POC FOR THIS INFORMATION IS: [redacted], DSN 468-6450

NAME OF INSTALLATION: DDWG-D

NO OF CONTRACTOR PERSONNEL: 2

CONTRACT NO: DOC # DD282

CONTRACTOR'S NAME: Defense Printing Service

CONTRACT VALUE: $ 30,000.00

SOURCE OF DATA: Actual contracts

POC FOR THIS INFORMATION IS: [redacted], DDWG-XAB, DSN 468-6450

BRAC 95 DATA CALL

QUESTIONS VI.A.8. and VI.A.9.

NAME OF INSTALLATION: DDWG-D

NO OF CONTRACTOR PERSONNEL: 3

CONTRACT NO: DOC # 75402703 F09650-92-C0001

CONTRACTOR'S NAME: K & M Maintenance

CONTRACT VALUE: $ 155,107.77

SOURCE OF DATA: Actual contracts

POC FOR THIS INFORMATION IS: [redacted], DDWG-XAB, DSN 468-6450

NAME OF INSTALLATION: DDWG-D

NO OF CONTRACTOR PERSONNEL: 1

CONTRACT NO: DOC # 75402702 F09650-91-C0001

CONTRACTOR'S NAME: Data General

CONTRACT VALUE: $ 75,275.64

SOURCE OF DATA: Actual contracts

POC FOR THIS INFORMATION IS: [redacted] DDWG-XAB, DSN 468-6450

NAME OF INSTALLATION: DDWG-D

NO OF CONTRACTOR PERSONNEL: 10

CONTRACT NO: DOC # 75402701 F09650-90-C0200

CONTRACTOR'S NAME: Intel Com Support Services

CONTRACT VALUE: $ 182,176.00

SOURCE OF DATA: Actual contracts

POC FOR THIS INFORMATION IS: [redacted] DSN 468-6450

10 NOV 1994

BRAC 95 DATA CALL

QUESTIONS VI.A.8. and VI.A.9.

NAME OF INSTALLATION: DDWG-D

NO OF CONTRACTOR PERSONNEL: 1

CONTRACT NO: DOC # NL 94002 F09650-94-M0154

CONTRACTOR'S NAME: Perry Paint Center (653 CES)

CONTRACT VALUE: $ 2,376.50

SOURCE OF DATA: Actual contracts

POC FOR THIS INFORMATION IS [redacted], DDWG-XAB, DSN 468-6450

NAME OF INSTALLATION: DDWG-D

NO OF CONTRACTOR PERSONNEL: 5

CONTRACT NO: DOC # NL940003

CONTRACTOR'S NAME: 653 CES

CONTRACT VALUE: $ 84,000

SOURCE OF DATA: Actual contracts

POC FOR THIS INFORMATION IS: [redacted] DDWG-XAB, DSN 468-6450

NAME OF INSTALLATION: DDWG-D

NO OF CONTRACTOR PERSONNEL: 1

CONTRACT NO: DOC # NL940004

CONTRACTOR'S NAME: WR-ALC/FMFAAR

CONTRACT VALUE: $ 800.00

SOURCE OF DATA: Actual contracts

POC FOR THIS INFORMATION IS: [redacted] DDWG-XAB, DSN 468-6450

10 NOV 1994

BRAC 95 DATA CALL

QUESTIONS VI.A.8. and VI.A.9.

NAME OF INSTALLATION: DDWG-D

NO OF CONTRACTOR PERSONNEL: 1

CONTRACT NO: DOC # NL94005

CONTRACTOR'S NAME: 653 CES

CONTRACT VALUE: $ 22,500.00

SOURCE OF DATA: Actual contracts

POC FOR THIS INFORMATION IS: [redacted], DDWG-XAB, DSN 468-6450

NAME OF INSTALLATION: DDWG-D

NO OF CONTRACTOR PERSONNEL: 10

CONTRACT NO: DOC # NL94006

CONTRACTOR'S NAME: WR-ALC/FMFAAR

CONTRACT VALUE: $ 1,226.00

SOURCE OF DATA: Actual contracts

POC FOR THIS INFORMATION IS: [redacted] DDWG-XAB, DSN 468-6450

NAME OF INSTALLATION: DDWG-D

NO OF CONTRACTOR PERSONNEL: 1

CONTRACT NO: DOC # NL94007

CONTRACTOR'S NAME: 653 CCSG

CONTRACT VALUE: $ 30,278.00

SOURCE OF DATA: Actual contracts

POC FOR THIS INFORMATION IS: [redacted] DDWG-XAB, DSN 468-6450

BRAC 95 DATA CALL

QUESTIONS VI.A.8. and VI.A.9.

NAME OF INSTALLATION: DDWG-D

NO OF CONTRACTOR PERSONNEL: 1

CONTRACT NO: DOC # NL94012

CONTRACTOR'S NAME: 653 CCSG

CONTRACT VALUE: $ 12,820.00

SOURCE OF DATA: Actual contracts

POC FOR THIS INFORMATION IS: [redacted]DDWG-XAB, DSN 468-6450

NAME OF INSTALLATION: DDWG-D

NO OF CONTRACTOR PERSONNEL: 1

CONTRACT NO: DOC # NL94005

CONTRACTOR'S NAME: 653 CES

CONTRACT VALUE: $ 397,500.00

SOURCE OF DATA: Actual contracts

POC FOR THIS INFORMATION IS: [redacted]DDWG-XAB, DSN 468-6450

NAME OF INSTALLATION: DDWG-D

NO OF CONTRACTOR PERSONNEL: 2

CONTRACT NO: DOC # NL94005

CONTRACTOR'S NAME: 653 CES

CONTRACT VALUE: $ 70,000.00

SOURCE OF DATA: Actual contracts

POC FOR THIS INFORMATION IS: [redacted]DDWG-XAB, DSN 468-6450

10 NOV 1994

Part VII not applicable to DDWG

NOV 1 0 1994

Data Element: Part VIII.A.1.

Activity: DDWG (NL)

Situation: Response submitted is not consistent with the hard copy supplied. Verification of Moody's Bond rating was requested.

Correction: Correction to A.1. is provided as requested.

NOV 1 0 1994

Data Element: Part VIII.C.4.a., b.

Activity: DDWG (NL)

Situation: Number of miles is inconsistent with the number of miles reported in Part V.B.4.

Comments: An inconsistency exists because the two questions ask for different information.

Data Element: Part VIII.C.4.a., b.

Activity: DDWG (NL)

Situation: It was requested the sources be provided for the answers.

Correction: The sources are provided.

NOV 1 0 1994

Data Element: Part VIII.G.17.

Activity: DDWG (NL)

Situation: Verification was requested that Georgia Southwestern College is within 50 miles.

Correction: Georgia Southwestern College is approximately 53 miles from the depot.

Data Element: Part VIII.H.19.a., b.

Activity: DDWG (NL)

Situation: A request was made by HQ DLA to provide the answers to these questions.

Comments: The answers to the questions were none.

NOV 1 0 1994

Data Element: Part VIII.E.11-13

Activities: DDMT, DDWG, DDAA, DDAG, DDJF, and DDLP

Situation: Revisions to DDMT, DDWG, DDAA, DDAG, and DDJF were a result of an IG recommendation (with John Green's concurrence) to also show the additional support position numbers in the computation of time to fill. The revision to the DDLP submission was a result of a typographical error.

Correction: Support position numbers were shown in the computation of time to fill. This did not affect the answer. The typographical error was corrected for DDLP. This also did not affect the answer.

NOV 1 0 1994

Data Element: Part VIII.E.

Activities: All DDRE BRAC Depots and DDRE HQ

Situation: Supplemental information was requested by HQ DLA in reference letter, dated 2 Sep 94, BRAC95L016. Part E was "amplified" to incorporate information beyond how long it would take to fill positions to include individual community information. The information was to include a "public relations campaign" to present information as to why your community is a good place to re-locate.

Comments: Supplemental information is provided.

NOV 1 0 1994

Data Element: Part VIII.J.21.,L.23.

Activities: DDAA (KR), DDAG (KQ), DDCN (DP), DDCO (CD), DDJF (ND), DDLP (KM), DDMT (JY), DDNV (KO), DDRV (GD), DDSP (DM), DDTP (KN), DDWG (NL)

Situation: It was discovered the data in the summary tape file did not agree with the required "hard copy" source.

Correction: DDRE obtained the required source and corrected the information.

NOV 1 0 1994

Data Element: Part VIII Q.32,33

Activity: DDWG (NL)

Situation: HQ DLA requested DDRE use the current salary table for wage grade.

Correction: Corrections were made using salary table dated 9 August 94. Revisions resulted from a change in wage rate schedule chart not known to preparer.

PART VIII: COMMUNITY INFORMATION DATA CALL QUESTIONS

NOV 1 0 1994

Name of Activity: DDWG Activity Code: NL

Duty Station: Warner Robins, GA

VIII.A. General Obligation Bond Rating

VIII.A.1. Rating: A1

VIII.A.1. Date of Rating: July 1994

VIII.A.1. If used, "nearest municipality" name:

Macon, Georgia

Source (identify and provide as an enclosure):

Moody's Bond Record, July 1994, Pg 494.

VIII.B Local Area Public Transportation

VIII.B.2. Public Transportation to Installation (circle):

Yes / (No)

VIII.B.3. If Yes, List Public Transportation Systems:

1. _____
2. _____
3. _____
4. _____
5. _____

Source(s): 1995 Air Force BRAC data, page 85

HG
4905
.M75

OODY'S® BOND RECORD

CORPORATES

CONVERTIBLES

GOVERNMENTS

MUNICIPALS

A.1.

NOV 1 0 1994

JULY 1994

MOODY'S INVESTORS SERVICE

GEORGIA (cont'd)

Glynn-Brunswick Memorial Hosp. Auth. (cont'd)
Revenue antic. ctfs.
Southeast Georgia Reg. Med. Ctr. Proj. ser. '93A (LOC-Trust Company Bank, expiring 10-1-98, conversion to a fixed rate, or earlier termination of LOC) ---- Aa3/VMIG 1
Revenue ctfs. (7 mill tax) ---- A
Bonds dtd. 8-1-91 (MBIA Corp.) Aaa
Grady Co. Hospital Auth.
Hospital rev. ---- Baa1
Griffin ---- Baa
Combined util. rev. ---- A
Series '93A, dtd. 10-1-93 (AMBAC) ---- Aaa
Griffin Development Auth.
Spalding Co. Pub. Bldg. Proj. rev. ---- A
Griffin-Spalding Co. Devel. Auth.
Revenue ---- A
Griffin-Spalding School System
Sales tax rev. ---- A
Gwinnett County ---- Aa1
Various purp. G.O.
Bonds dtd. 7-1-86 (escrowed to 1-1-97) ---- ø Aaa
Water & sew. rev. dtd. 3-1-72, 1-1-73, 9-1-73, 5-1-74, 3-1-76, 1-1-78, 4-1-78, 1-1-80, 1-1-84 & 12-1-84 (escrowed to maturity) ø Aaa
Gwinnett Co. Airport Auth.
Revenue (Co. lease) ---- Aa1
Gwinnett Co. Hosp. Auth.
Revenue antic. ctfs.
Bonds dtd. 11-1-89 (AMBAC) ---- Aaa
Bonds dtd. 8-1-86 (AMBAC) ---- Aaa
Gwinnett Hosp. Sys., Inc. Proj. dtd. 9-1-93 (AMBAC) ---- Aaa
Gwinnett Co. Housing Auth.
Monthly floating rate demand multi-family hsg. rev. ser. '84C (LOC-Chemical Bank (form. Manufacturers Hanover Trust Co.)) ---- Aa3
Multi-family hsg. rev. (Lincoln Willow Trail Assoc., Ltd.) ser. '85A (LOC-Bank of New York Company, Inc., expiring 10-1-97, or earlier termination of LOC) ---- A1
Single family mtge. rev.
Series '85 ---- Aa
Variable rate demand multi-family rev. ser. '85C (The Greens Apts. Proj.) (LOC-Citibank, N.A., expiring 11-1-95, conversion, or earlier termination of LOC) ---- A1/VMIG 1
Gwinnett Co. Recreation Auth.
(County lease-fed. tax) ---- Aa
Revenue dtd. 11-1-88 (escrowed to 2-1-98) ---- ø Aaa
Revenue dtd. 7-1-87 (escrowed to 2-1-97) ---- ø Aaa
Revenue dtd. 7-1-90 (escrowed to 2-1-98) ---- ø Aaa
Gwinnett Co. S.D. ---- Aa1
Bonds dtd. 6-1-71, 8-1-73, 8-1-76, 2-1-79, 2-1-82 & 2-1-84 (escrowed to 2-1-00) ---- ø Aaa
Series '88 ---- •
Gwinnett Co. Wtr. & Sew. Auth.
Bonds dtd. 11-1-85, due 8-1-06 & 8-1-10 (escrowed to 8-1-96) ---- ø Aaa
Ctfs. of part. ser. '91 ---- Aa1
Water & sew. rev.
(County lease) ---- Aa1
Bonds dtd. 3-1-88, due 8-1-00-04 (escrowed to 8-1-98) ---- •
Bonds dtd. 3-1-90, due 8-1-00-06 (escrowed to 8-1-98) ---- •
Refunding current int. dtd. 12-1-86, due 8-1-06 (partial mat.) (escrowed to 8-1-94) & compound int. terms dtd. 12-22-86, due 8-1-10 (escrowed to 8-1-96) ---- ø Aaa
Bonds dtd. 11-1-85, due 1993-03 ---- •
Bonds dtd. 4-1-77, 4-1-78, 1-1-80 & 1-1-84 (escrowed to maturity) ---- ø Aaa
Series B, dtd. 4-1-75 (MBIA) ---- Aaa
Habersham Co. Hosp. Auth.
Revenue antic. ctfs.
Bonds dtd. 12-1-88 (MBIA Corp.) Aaa
Bonds dtd. 2-1-93 (MBIA Corp.) Aaa
Series '89 (MBIA Corp.) ---- Aaa
Habersham Co. S.D.
Bonds dtd. 8-1-93 (FGIC) ---- Aaa
Ctfs. of part. dtd. 7-1-91 (MBIA Corp.) ---- Aaa
Hall Co. S.D. ---- A
Series '86 (escrowed to 6-1-96) ---- •
Hall Co.-Gainesville Hosp. Auth.
Northeast Georgia Med. Ctr. rev.
Bonds dtd. 10-1-92 (MBIA Corp.) Aaa
Series '90A, dtd. 4-1-90 (MBIA Corp.) ---- Aaa
Series '90B, dtd. 4-1-90 (MBIA Corp.) ---- Aaa
Revenue antic. ctfs.
Dated 12-1-85 (BIG) ---- Aaa

Hall Co.-Gainesville Hosp. Auth. (cont'd)
Dated 3-1-76 (escrowed to maturity) ---- ø Aaa
Hancock Co. S.D.
Bonds dtd. 1-1-94 (MBIA Corp.) ---- Aaa
Bonds dtd. 8-1-83 (MBIA) ---- Aaa
Haralson County
Bonds dtd. 3-1-85 (MBIA) ---- Aaa
Series '88 (MBIA Corp.) ---- Aaa
Harris Co. S.D.
Bonds dtd. 11-1-87 (MBIA Corp.) Aaa
Bonds dtd. 6-1-92 (MBIA Corp.) ---- Aaa
Hart Co. S.D. ---- A
Bonds dtd. 11-1-87, due 7-1-99-07 (escrowed to 7-1-98) ---- •
Heard Co. Dev. Auth.
Pollution control rev. (Georgia Power Company) ser. 1 dtd. 9-1-92 (MBIA Corp.) ---- Aaa
Heard Co. Devel. Auth.
Pollution control rev. (Georgia Power Company) ser. 2, dtd. 9-1-92 (AMBAC) ---- Aaa
Henry Co. & Henry Co. Wtr. & Sew. Auth.
Bonds dtd. 2-1-84 (MBIA) ---- Aaa
Bonds dtd. 8-1-71, 6-1-72, 8-1-73, 12-1-76 & ser. '79 (escrowed to maturity) ---- ø Aaa
Revenue ---- A
Bonds dtd. 1-1-91 (ins. mat. 2-1-12) (AMBAC) ---- Aaa
Bonds dtd. 10-1-93 (ins. mat. 2-1-94-05 & 2-1-11, 13 & 18) (AMBAC) ---- Aaa
Bonds dtd. 2-1-92 (MBIA Corp.) Aaa
Water & sew. rev.
Bonds dtd. 12-1-85 (MBIA) ---- Aaa
Henry Co. Hosp. Auth.
Revenue ctfs.
Bonds dtd. 7-1-86 (FGIC) ---- Aaa
Series '92A & B, dtd. 3-1-92 (FGIC) ---- Aaa
Revenue ctfs. 7 mill tax ---- Baa1
Henry Co. S.D. ---- A1
Bonds dtd. 12-1-85, due 8-1-96-01 (escrowed to 8-1-95) ---- ø Aaa
Bonds dtd. 5-1-94 (MBIA Corp.) ---- Aaa
Bonds dtd. 8-1-88, due 8-1-97-08 (escrowed to 8-1-96) ---- ø Aaa
Hinesville
Water & sew. rev.
Bonds dtd. 4-1-79 & 6-1-82 (escrowed to maturity) ---- ø Aaa
Bonds dtd. 8-1-86 (MBIA) ---- Aaa
Bonds dtd. 9-20-83 (MBIA) ---- Aaa
Hinesville Leased Hsg. Corp.
Mortgage rev. ser. A, dtd. 9-1-82 (MBIA) ---- Aaa
Houston County
Water rev.
Bonds dtd. 4-1-87 (MBIA Corp.) Aaa
Bonds dtd. 6-1-88 (MBIA Corp.) Aaa
Bonds dtd. 9-1-93 (MBIA Corp.) Aaa
Houston Co. Hospital Auth.
7 mill tax rev. ---- A
Bonds dtd. 4-1-76 (MBIA) ---- Aaa
Houston Co. S.D. ---- A
Bonds dtd. 6-1-94 (MBIA Corp.) ---- Aaa
G.O. school
Bonds dtd. 12-10-87, due 3-1-98-08 (escrowed to 3-1-97) ---- ø Aaa
Bonds dtd. 3-16-88, due 3-1-98-08 (escrowed to 3-1-97) ---- ø Aaa
Jackson
Public util. rev.
Refunding & imp. ---- Baa
Sales tax ---- Baa
Water & sew. rev. ---- Baa
Jackson Co. S.D.
Ctfs. of part. dtd. 4-1-91 (MBIA Corp.) ---- Aaa
Jasper County ---- Baa1
Jasper Co. S.D.
Bonds dtd. 12-1-87 (MBIA Corp.) Aaa
Jesup
Water & sew. rev.
Bonds dtd. 10-1-86 (MBIA) ---- Aaa
Bonds dtd. 10-1-87 (MBIA Corp.) Aaa
Bonds dtd. 7-1-84 (MBIA) ---- Aaa
Series '94A, dtd. 1-1-94 (MBIA Corp.) ---- Aaa
Series '94B, dtd. 1-1-94 (MBIA Corp.) ---- Aaa
Series A & B, dtd. 12-1-79 (MBIA) ---- Aaa
Jones Co. S.D.
Bonds dtd. 1-1-88 (AMBAC) ---- Aaa
Kennesaw ---- Baa1
La Grange ---- A
Water & sew. rev. ---- A
Bonds dtd. 9-1-90, due 1-1-01-12 (escrowed to 1-1-00) ---- •
La Grange Devel. Auth.
Industrial Park Proj. rev. ---- A
La Grange Housing Auth.
Multi family hsg. rev. (Greenwood Park Apts. Proj.) ser. '88A (MBIA Corp.) ---- Aaa
Multi-family mtge. rev. ref. ser. '93A & B (FHA ins. mtge. loan-Whispering Pines Phase II) (FNMA coll.) ---- Aaa

Lafayette
Water & sew. rev.
Bonds dtd. 3-1-92 (MBIA Corp.) Aaa
Bonds dtd. 6-1-84 (MBIA) ---- Aaa
Lamar County ---- A
Lawrenceville
Water & sew. rev.
Bonds dtd. 5-1-80 (MBIA) ---- Aaa
Refunding dtd. 1-1-87 (MBIA Corp.) ---- Aaa
Lee Co. S.D. ---- A
Liberty Co. Solid Waste Mgmt. Auth.
Revenue ---- Baa
Lincoln County ---- Baa
Lincoln Co. S.D.
Bonds dtd. 12-1-89 (AMBAC) ---- Aaa
Macon ---- A1
Lease rev. (School Dist. Proj. Bibb Co. obligor) ser. '93A & B ---- A1
Water & sew. rev. ser. '61, '71 & '72 (escrowed to maturity) ---- ø Aaa
Macon Housing Auth.
Mortgage rev. ser. '84A (FHA ins. loan) ---- Aa
Macon Hsg. Devel. Corp.
Mortgage rev.
(FHA ins. Mtge. Loan-Riverside Gardens Apts. Sec. 8 Asst. Proj.)
Refunding ser. '92A, dtd. 1-1-92 (MBIA Corp.) ---- Aaa
Refunding ser. '92B, dtd. 1-1-92 (MBIA Corp.) ---- Aaa
Bonds dtd. 9-1-82 (MBIA) ---- Aaa
Taxable mtge. rev. ref. (FHA ins. mtge. loan-Riverside Gardens Apts. Sect. 8 Assist. Proj.) ser. '92C, dtd. 7-1-92 (MBIA Corp.) ---- Aaa
Macon Water Auth.
Water & sew. rev. ---- A1
Macon-Bibb Co. Hospital Auth.
Medical Center of Central Georgia hosp. rev.
Revenue antic. ctfs.
Dated 8-1-91 (FGIC) ---- Aaa
Series '94 (LOC-Trust Company Bank, expiring 4-1-99, conversion to fixed, or earlier termination of LOC) ---- Aa3/VMIG 1
Series '93A, dtd. 9-1-93 (FGIC) ---- Aaa
Series '93C, dtd. 10-1-93 (FGIC) ---- Aaa
Revenue antic. ctfs.
Series '69 (Bibb Co.) ---- •
Series '77 (Bibb Co.) ---- A1
Macon-Bibb Co. Ind. Auth.
(Kaiser Aluminum & Chemical Corp. Proj.)
Series '88 (Bibb Co.) ---- A1
Series '88B (Bibb Co.) ---- A1
Industrial park imp. ser. '83 (Bibb Co.) ---- A1
Parking rev.
Series '80B (escrowed to maturity) ---- •
Series '84 (Macon) ---- A1
Series '90 (Macon) ---- A1
Revenue (Airport Imp. Proj.) ---- A1
Macon-Bibb Co. Urban Devel. Auth.
Multi-family hsg. ref. rev. ser. '90A & B (FNMA) ---- Aaa
Public Bldg. Proj. (Bibb Co. oblig.)
Series '84 ---- A1
Series '88 ---- A1
Series '90 ---- A1
Series '92 ---- A1
Series '93 ---- A1
Manchester
Water & sew. rev. ---- Baa
Bonds dtd. 2-1-78, due 2-1-05 ---- •
Bonds dtd. 4-1-88 ---- •
Marietta ---- A1
Bonds dtd. 11-1-84 ---- •
G.O. school dtd. 5-1-90, due 1-1-00-12 (escrowed to 1-1-99) ---- ø Aaa
Multi-family hsg. rev. rev. (Franklin Walk Apts. Proj.) ser. '90 (LOC-Bankers Trust Co., expiring 4-1-96, conversion, or earlier termination of LOC) ---- Aa2/VMIG 1
Public utility rev. ---- A1
Bonds dtd. 11-1-85, due 5-1-97-99 (cusip 567652 CD2) (escrowed to 5-1-96) ---- ø Aaa
Bonds dtd. 11-1-85, due 5-1-99-02 (cusip 567652 CC4) (escrowed to 5-1-96) ---- ø Aaa
Series '66, '72 & '80, dtd. 3-1-80 (escrowed to maturity) ---- ø Aaa
Marietta Devel. Auth.
Revenue (Life College, Inc. Proj.) dtd. 12-1-89 (Capital Guaranty) Aaa
Marietta Housing Auth.
Essential function hsg. rev. (Henderson Arms Proj.) ser. '89 (LOC-Barnett Bank of Jacksonville, expiring 2-1-01, or earlier termination of LOC) ---- A1
Multi-family hsg. rev. (Creekstone Apts. Proj.) ser. '85A, dtd. 11-15-85 (Capital Guaranty) ---- Aaa
Multi-family hsg. rev. (Falls at Bells Ferry Proj.) ser. '85E (Coll. LOC-Guardian Savings & Loan Assoc., Houston, expiring

Marietta Housing Auth. (cont'd)
11-1-97, or earlier termination of LOC: VMIG expires at conversion) ---- Aaa/VMIG 1
McDonough
Water & sew. rev. ---- Baa
Medical Center Hosp. Auth.
Revenue antic. ctfs. (Columbus Regional Healthcare Sys., Inc. Proj.)
Bonds dtd. 11-1-79 (escrowed to maturity) ---- ø Aaa
Bonds dtd. 11-1-93 (MBIA Corp.) Aaa
Refunding dtd. 12-1-85 (BIG) ---- Aaa
Series '92A & B, dtd. 6-1-92 (MBIA Corp.) ---- Aaa
Series '92C, dtd. 6-1-92 (MBIA Corp.) ---- Aaa
Merrill Lynch Puttable Floating Option Tax-Exempts Rec.
Series PA-14 (relating to MBIA ins. Burke Co. Devel. Auth., Georgia poll. control rev. ref. (Oglethorpe Pwr. Corp. Vogtle Proj.) ser. '92, due 1-1-03 & 1-1-22) (Liquidity Guaranty-Merrill Lynch & Co.; VMIG expires 7-1-95, conversion to auction mode, or earlier termination of liquidity guaranty) ---- Aaa/VMIG 1
Series PA-17 (relating to FGIC ins. Fulton County, Georgia water & sew. rev. ref. ser. '92, due 1-1-09 & 1-1-14) (Liquidity Guaranty-Merrill Lynch & Co.; VMIG expires 7-1-95, conversion to auction mode, or earlier termination of liquidity guaranty) ---- Aaa/VMIG 1
Series PA-22 (relating to Atlanta, Georgia water & sew. rev. ser. '93, 4.75% due 1-1-23) (Liquidity Guaranty-Merrill Lynch & Co.; VMIG expires 10-26-95, conversion to auction mode, or earlier termination of liquidity facility) ---- Aa/VMIG 1
Series PA-47A & B (relating to MBIA ins. Cherokee Co. Water & Sew. Auth. water & sew. rev. ref. & imp. ser. '93, due 8-1-23) (Liquidity Guaranty-Merrill Lynch & Co.; VMIG expires 12-22-95, conversion to auction mode, or earlier termination of liquidity facility) ---- Aaa/VMIG 1
Series PA-61 (relating to DeKalb Co. G.O. ref. ser. '93, 5.25% due 1-1-13, 1-1-14 & 1-1-20) (Liquidity Guaranty-Merrill Lynch & Co.; VMIG expires 12-22-95, conversion to auction mode, or earlier termination of liquidity guaranty) ---- Aa1/VMIG 1
Series PA-65 (relating to MBIA ins. Cobb-Marietta Coliseum & Exhibit Hall Auth., Ga., rev. ref. ser. '93, due 10-1-26) (Liquidity Guaranty-Merrill Lynch & Co.; VMIG expires 1-27-96, conversion to auction mode, or earlier termination of guaranty) ---- Aaa/VMIG 1
Metro. Atlanta Rapid Transit Auth.
Sales tax rev. ---- A
Refunding ser. F, dtd. 12-1-85, due 2000-04 (escrowed to 7-1-95) ---- ø Aaa
Refunding ser. F, dtd. 12-1-85, due 7-1-11 (escrowed to 7-1-95) ---- •
Refunding ser. G, dtd. 12-1-85, due 1999-04 (escrowed to 7-1-95) ---- ø Aaa
Refunding ser. G, dtd. 12-1-85, due 7-1-11 (escrowed to 7-1-95) ---- •
Series '86H, dtd. 11-1-86, due 7-1-99-10 (escrowed to 7-1-95) ---- •
Series '86I, dtd. 11-1-86, due 7-1-99-06 (escrowed to 7-1-95) ---- •
Series D, dtd. 2-1-83; E, dtd. 8-1-83, due 7-1-94-95 & 7-1-11 (escrowed to maturity) ø Aaa
Series F, dtd. 12-1-85, due 7-1-05, 2006 & 2010; G, dtd. 12-1-85, due 7-1-05, 2006 & 2010 (escrowed to 7-1-95) ---- ø Aaa
Series F, dtd. 12-1-85, due 7-1-97-99 (escrowed to 7-1-95) ---- ø Aaa
Series G, dtd. 12-1-85, due 7-1-97-98 (escrowed to 7-1-95) ---- ø Aaa
Series I, dtd. 11-1-86, due 7-1-16 (escrowed to 7-1-95) ---- •
Series J, dtd. 8-1-88 (ins. mat. 2008 & 2018) (FGIC) (escrowed to 7-1-96) ---- ø Aaa
Series J, dtd. 8-1-88 (ins. mat. 7-1-03) (FGIC) (escrowed to 7-1-96) ---- ø Aaa

NOV 10 1994

VIII.E.

Activity: NL (DDWG)

VIII.E.11.

A 25% increase would raise the number of employees by 205.

The estimated time to fill would be 5 weeks.

VIII.E.12.

A 50% increase would raise the number of employees by 409.

The estimated time to fill would be 8 weeks.

VIII.E.13.

A 100% increase would raise the number of employees by 817.

The estimated time to fill would be 10 weeks.

****

Approximately 63% of the positions filled would be mission. Some of the mission series positions filled would be shipment and supply clerical clerical, quality assurance specialist, supply specialist, driver/operator, material handler packer.

Approximately 37% of the positions filled would be support. Some of the positions included would be secretary, office automation clerk, program analyst, management analyst, management assistant, and laborer.

Positions were determined by taking an employee count by series and multiplying by the increased amounts.

Historical records were reviewed (where available), interviewing experienced staffing specialists for time estimates.

Determination was based on the following factors: availability of skills, employment situation, and time to fill similar positions.

Don Bradshaw, Robins AFB Personnel, advised they have an applicant supply available for DLA use. It is limited to appicants for warehousing and packing type positions, plus disabled veterans.

Terry Putnam, OPM Hunstville, advised they will be able to provide GS-4 clerical listings within 24 hours, engineers, quality and supply specialists within 4 to 6 weeks, and provide direct hire authority for drivers, forklift operators, material handlers, and packers. The time frames would not change with the numbers under recruitment.

Activity Code: NL DDWG

NOV 1 0 1994

VIII.C. Airport

Distance from the Installation

VIII.C.4.a Number of Miles: 7.3 from the main gate (Inconsistency exists because these are two different questions.)

VIII.C.4.b Approximate Driving Time (minutes): 11

Source: Driver, odometer, and clock

VIII.C.5. Hub Classification (circle): Large Hub

Medium Hub

Small Hub

(Non-Hub)

VIII.C.6. Name and Street Address of Airport:

Middle Georgia Regional Airport

1000 Terminal Drive

Macon, GA 31297

Source(s): [redacted]ministrative Assistant, Middle Georgia Regional Airport, (912) 788-3760

VIII.D. Road Systems

VIII.D.7. Number of Main Interstate Highways: 1 (I75)

VIII.D.8. Number of Spur Interstate Highways: 0

VIII.D.9. Number of four lane U.S. Highways: 1 (Hwy 129)

VIII.D.10. Number of two lane U.S. Highways: 2 (Hwys 41 & 341)

Source(s): Rand McNally 1993 Road Atlas, pgs 24-25

NOV 1 0 1994

VIII.E.

Activity: NL (DDWG)

Ms. Putnum also advised that OPM does not keep regular registers for positions such as drivers, fork lift operators, warehouse workers and packers, but would probably delegate direct hire authority to use for such positions in emergency hire situations.

VIII.E. Work Force Availability

The city of Warner Robins, whose city limits adjoin Robins Air Force Base (RAFB) on the west side, is truly a success story.

Starting with 52 people in the 1940s, Warner Robins has faced and met the challenge of turning growing pains into progress and prosperity. Now the 9th largest city in Georgia with a current population of 45,800, Warner Robins has earned its reputation as the State's fastest growing city.

While the economy of Warner Robins has been largely agrarian in the past, the presence of RAFB has dramatically changed the area's economic base. As the largest Air Force Base in the South, RAFB has created a need for a work force with highly specialized technical training in such areas as electronics, machine tools, sheet metal fabrication and aircraft structural technology. The Base employs over 13,300 civilian employees, representing an annual payroll of nearly $539 million. Additionally, RAFB utilizes the services of over 2,300 independent contractors each year, adding as much as $36 million to the local economy.

Warner Robins, however, is not content to rely solely on RAFB for its economic livelihood. Strategically located in the geographical center of the state, Warner Robins is enthusiastically and actively seeking new industry. A 200-acre Industrial Park with full utility services has just been completed, and another 500-acre Park is already in development. These proactive steps, designed to attract new industry and to create new career opportunities for its citizens, prove Warner Robins' commitment to growth and its desire to be known as one of Georgia's most progressive communities.

Robins Air Force Base and the more than 1,000 retail businesses within the city have played major roles in keeping the unemployment rate low in Warner Robins and Houston County. The rate of unemployment in 1993 was 5.1 percent, nearly 1.0 percent lower than the state average according to the Georgia Department of Labor.

Complimenting Warner Robins' growing job market is the diverse job market in the city of Macon. Located only 15 miles north of Warner Robins, Macon is a relatively large urban area that is home to 17 manufacturing industries employing 200 or more people. Various other retail, service and industrial opportunities are available in the area as well.

EDUCATION

Warner Robins knows the role a good education plays in the future of its youth. There are 21 public primary schools and four private primary schools in the area that offer four-year English and Math programs, programs for both Special education and Gifted students and foreign language programs. Two of these schools--Warner Robins High School (public) and Mt. DeSales Academy (private)--were recognized in 1991 as National Schools of Excellence.

The current average pupil to teacher ratio in Warner Robins schools is 23:1. An impressive 79.5 percent of all Houston County students complete high school, the sixth highest percentage in the state. Of these graduates, 63 percent go on to college, while 11 percent go on to vocational-technical schools.

There are four senior colleges and a university in the Warner Robins area, as well as four two-year colleges and two regional vocational-technical schools. While many of these schools are not in Warner Robins or Houston County, most are located within 25 miles of the city.

Mercer University, a fully accredited unit of the University System of Georgia offering both undergraduate and graduate degrees, is located 15 miles from Warner Robins in Macon. The University, in an effort to meet the growing demands for highly specialized workers at RAFB, has spent $15-20 million to establish its Engineering School. Additionally, Mercer has a highly regarded Business and Economics School as well as Medical, Law and Pharmacy Schools.

Fort Valley State College, 31 miles from Warner Robins, and Georgia Southwestern College, 25 miles away, are both four-year schools offering undergraduate degrees in Business, Accounting and Finance. Georgia Southwestern College also offers degrees in Secretarial Science. Wesleyan College, another four-year institution, is a private liberal arts college located in Macon.

The two-year colleges in the Warner Robins area include Macon College in Macon, with a satellite branch in Warner Robins, Middle Georgia College in nearby Cochran and Gordon College, located 30 miles north of Macon in Barnesville. Associate degrees offered by these colleges include: Secretarial Science, Accounting, Data Entry, Business and Computer Science.

There are two vocational/technical institutions in the area. Macon Technical Institute is in Macon and Middle Georgia Technical Institute is in Warner Robins. Both institutions have curricula in data entry and computer operations, clerical and accounting. The institutions are very much aware of the need for a trained work force. Macon Technical Institute has invested in excess of $15 million since its founding in the mid-1960s to help meet the needs of RAFB. Similarly, Middle Georgia Technical Institute has spent over $10 million to respond to the needs of RAFB and is currently undergoing an $8 million expansion that will provide aerospace technology training.

AREA STATISTICS

Aided by the high rate of graduation and the strength of the local job market, Warner Robins' median family income is $33,721. Only 10.6 percent of Houston County residents live below poverty level, 4.1 percent less than the state average. The cost-of-living index for the Macon-Warner Robins Metropolitan Statistical Area is 100.4, just slightly above the 100.0 base factor. Like most of the south, Warner Robins enjoys generally lower housing costs than other sections of the country. The median annual cost for a homeowner with a mortgage in 1990 was $6,768; the median cost for a renter was $4,860. Median purchase cost of a home was $55,700.

The crime rate in Warner Robins is below the state average as well. The 1992 Uniform Crime Reports show that the violent crime rate per 10,000 people was 57.6 and 738.8 per 10,000 people for crimes against property.

CLUBS AND CIVIC ORGANIZATIONS

Warner Robins boasts over 160 clubs and organizations covering a wide assortment of hobbies and pastimes. Whether you enjoy stamp collecting, crocheting, gardening, fishing or any other hobby, you are likely to find a club in Warner Robins that reflects your interests.

There are also several service organizations that work to improve the quality of life for the citizens of Warner Robins. The American Cancer Society, Meals on Wheels, The Salvation Army and Habitat for Humanity are only a few of the many service groups devoted to helping those in need.

ENTERTAINMENT AND RECREATION

The community offers many different forms of entertainment and recreation. The Warner Robins City Recreation Department operates three swimming pools open to the public during the summer. They also operate and maintain six public parks featuring 15 tennis courts, 10 athletic fields, playgrounds and picnic areas.

There are five 18-hole golf courses in Warner Robins, two bowling alleys and a skating rink.

Fishing and boating opportunities are available at several sites including Houston Lake in Houston County, 10 miles from Warner Robins, Lake Tobesofkee in neighboring Bibb County and Lake Sinclair, one of the state's largest lakes, located 42 miles northeast of Warner Robins in Milledgeville. Large expanses of forests and woodlands provide ample access to hunting, hiking, camping and other outdoor activities.

One of Warner Robins' most popular attractions is the Museum of Aviation at RAFB. Opened in 1984, the museum has grown from its original 12,000 square foot facility to its current facility covering over 100,000 square feet. The museum features over 85 historic aircraft, the Georgia Aviation Hall of Fame, a 250-seat theater and many hands-on displays. Each year the museum attracts over 300,000 visitors from around the country.

Both Macon and Warner Robins have outstanding community theaters. Several shows are staged each year at the theaters with the majority of the acting and production duties being performed by members of the community. People of all ages are encouraged to attended the performances as well as to become involved in the creative process.

There are two movie theaters with a total of seven screens in Warner Robins. Also, a miniature golf course is available for fun and enjoyment.

Collegiate and professional sporting events can be found in the Warner Robins area as well. Mercer University in Macon has basketball and baseball teams. Macon is also the home of the Macon Braves, a single A farm team for the Atlanta Braves. Professional football, baseball, basketball and hockey can all be found 95 miles north of Warner Robins in Atlanta. Atlanta also hosts PGA and LPGA tournaments, NASCAR automobile racing, and in 1996 the city will host the Summer Olympic Games.

Cultural activities abound in Macon and Warner Robins throughout the year. The region is the home of many festivals, including the Mossy Creek Barnyard Arts and Crafts Festival, which is one of the top twenty events in the Southeast. In addition, the Cherry Blossom Festival in Macon is a nationally recognized festival which attracts over 400,000 participants annually. Other events include the National Camellia Show, Robins Air Force Base Open House and the Peach Festival.

The Macon Symphony Orchestra performs concerts on a regular basis, and national touring theatrical companies perform several times during the year at the historic Grand Opera House in Macon. Additionally, top musical acts perform at the Warner Robins Civic Center, the Macon Coliseum and the Macon City Auditorium.

CHURCHES AND SYNAGOGUES

The area has over 400 churches, synagogues and other centers of worship. Virtually all religious preferences are represented.

CLIMATE

Warner Robins enjoys a relatively mild climate throughout the year. The average low in January is 35.5, and the average high is 92.2 in July. Annual rainfall in the area is around 44.86 inches.

Activity Code: NL DDW

NOV 1 0 1994

VIII.E Work Force Availability

Provide a separate Submission. Be sure the submission is titled: "VIII.E. Work Force Availability." Be sure the submission identifies the name of the activity and the duty station.

(Not applicable)

VIII.F. Vocational and Technical Education and Training

VIII.F.14.

Type of Training/Instruction	Number of Voc/Tech Institutions Offering the Type of Training/Instruction
Electronics, data processing,	1
and secretarial	
Mechanics and secretarial	1

VIII.F.15. Name & Address

Middle Georgia Technical Institute
1311 Corder Road
Warner Robins, GA 31088

Macon Technical Institute
3300 Macon Tech Drive
Macon, GA 31206

Source(s): American Trade School Directory
Southern Bell Yellow Pages (May 1994-95)

Activity Code: NL DDWG NOV 1 0 1994

VIII.G. Colleges and Universities

VIII.G.16. Number of Two-year Colleges: 4

VIII.G.17. Colleges and Universities (Bachelor Degrees):

Name & Address of School

1. Mercer University
   1400 Coleman Ave.
   Macon, GA 31207

2. Wesleyan College
   4760 Forsyth Road
   Macon, GA 31297

3. Georgia College
   231 W. Hancock Street
   Milledgeville, GA 31061

4. Fort Valley State College
   805 State College Drive
   Fort Valley, GA 31030

5. Georgia Southwestern College
   Wheatley Street
   Americus, GA 31706 *This college is approximately 53 miles from the depot.

Source(s): 1987-88 Directory of Postsecondary Institutions

pgs. 114, 115, 117, and 120

Southern Bell Yellow Pages, pg. 327

VIII.H. Closure, Delayed Opening or Early Dismissal Caused by Adverse Climate Conditions

VIII.H.18.a.; VIII.H.18.b.; VIII.H.19.a.; VIII.H.19.b.
List for 1992, 1993, and 1994:

	Date	Type of Action	Cause
1.	1992	None	
2.	1993	None	
3.	1994	None	
4.			
5.			

Source(s): Local records / time and attendance

NOV 1 0 1994

DDWG (NL)

VIII.I. Area of Residence: Civilian Employees

VIII.I.20.

	City/Town	County	State	% of Total
1.	Warner Robins	Houston	GA	35%
2.	Macon	Bibb	GA	28%
3.				
4.				
5.				

Source(s): Cities/Towns and Zip Code listing

DBMS Civilian Personnel Data Bank

DDWG (NL) 94208, Rand McNally Road Atlas (1991)

VIII.J. Housing: Median Value of Owner Occupied Homes

VIII.J.21.

	County/City	Median Value
1.	Houston, Warner Robins	$62,000
2.	Bibb, Macon	$57,700
3.		
4.		
5.		

Sources(s): 1990 Census of Population and Housing

General Housing Characteristics, CH-1

Table 51, GA

NOV 1 0 1994

DDWG (NL)

VIII.K. Housing: Monthly Owner Costs

VIII.K.22.

	County/City	Monthly Costs
1.	Houston, Warner Robins	$624
2.	Bibb, Macon	$639
3.		
4.		
5.		

Source(s): Bureau of the Census. 1990 Census of Housing. Detailed Housing Characteristics. Table 68 Financial Characteristics: 1990 Motage Status and Selected Monthly Owner Costs - County - GA

VIII.L. Housing: Median Rent

*** VIII.L.23.**

	County/City	Median Rent
1.	Houston, Warner Robins	$314
2.	Bibb, Macon	$254
3.		
4.		
5.		

Source(s): 1990 Census of Population and Housing General Housing Charactistics, CH-1 Table 51, GA

NOV 1 0 1994

[For definitions of terms and meanings of symbols, see text]

County	Bibb County	Bleckley County	Brantley County	Brooks County	Bryan County	Bulloch County	Burke County	Butts County	Calhoun County	Camden County
VALUE										
Specified owner-occupied housing units	28 086	1 723	1 125	2 017	2 376	5 147	2 695	2 185	758	4 003
Less than $20,000	1 366	261	249	391	172	301	347	130	243	186
$20,000 to $29,999	2 154	257	199	283	131	354	355	171	145	193
$30,000 to $39,999	3 704	317	180	267	167	556	442	265	123	252
$40,000 to $49,999	4 001	264	142	294	213	714	496	352	86	343
$50,000 to $59,999	3 556	217	128	230	255	655	327	316	43	553
$60,000 to $69,999	3 243	148	87	190	279	731	232	294	39	724
$70,000 to $79,999	2 480	119	64	145	173	572	158	204	30	582
$80,000 to $89,999	1 816	58	36	74	188	371	116	132	13	307
$90,000 to $99,999	1 455	28	14	52	186	234	65	78	11	221
$100,000 to $124,999	1 712	35	14	57	222	345	82	111	13	284
$125,000 to $149,999	978	10	7	17	148	143	46	55	5	145
$150,000 to $174,999	545	6	1	7	97	68	7	37	3	104
$175,000 to $199,999	312	2	1	4	53	32	4	14	-	46
$200,000 to $249,999	372	1	1	2	58	40	10	12	-	36
$250,000 to $299,999	195	-	-	2	27	16	6	8	3	17
$300,000 to $399,999	123	-	2	2	2	9	-	4	1	3
$400,000 to $499,999	33	-	-	-	4	2	1	2	-	3
$500,000 or more	41	-	-	-	1	4	1	-	-	4
Median (dollars)	57 700	41 000	36 400	42 200	68 700	59 900	43 500	54 000	29 400	66 700
Mean (dollars)	69 800	45 100	41 200	46 600	81 700	66 100	49 800	62 800	36 800	73 600
Specified vacant-for-sale-only housing units	623	26	28	35	53	79	47	46	14	213
Less than $20,000	54	5	7	17	-	10	11	5	2	2
$20,000 to $39,999	169	15	13	7	8	11	13	12	9	12
$40,000 to $59,999	170	5	6	4	4	12	10	10	2	44
$60,000 to $79,999	104	1	-	6	11	16	8	8	1	85
$80,000 to $99,999	45	-	2	1	10	13	2	2	-	44
$100,000 to $149,999	48	-	-	-	19	7	3	7	-	17
$150,000 to $199,999	23	-	-	-	-	1	-	1	-	7
$200,000 to $249,999	4	-	-	-	1	-	-	-	-	1
$250,000 to $299,999	4	-	-	-	-	-	-	1	-	1
$300,000 or more	2	-	-	-	-	-	-	-	-	-
Median (dollars)	51 300	30 000	36 300	25 600	85 000	62 000	39 400	51 700	26 300	71 400
Mean (dollars)	61 700	30 600	35 300	31 200	87 800	61 700	44 900	64 400	31 100	76 800
Owner-occupied mobile homes or trailers	1 379	608	1 512	1 119	1 292	2 185	1 546	494	282	1 487
Median (dollars)	12,600	13 500	15 200	16 700	20 800	15 000	17 000	27 600	13 500	18 700
Mean (dollars)	22 000	18 700	20 400	23 200	25 900	22 400	23 800	34 600	22 200	27 000
CONTRACT RENT										
Specified renter-occupied housing units	23 380	896	516	1 330	977	5 668	1 897	1 236	495	3 435
Less than $100	2 782	202	58	312	88	540	598	104	235	259
$100 to $149	2 970	159	78	276	79	600	271	119	97	126
$150 to $199	2 689	184	126	259	162	790	260	151	33	125
$200 to $249	2 531	120	69	138	194	758	224	232	11	237
$250 to $299	3 285	68	36	59	94	659	121	207	2	372
$300 to $349	2 522	16	8	17	78	486	64	135	1	403
$350 to $399	2 368	13	8	15	34	360	39	113	1	491
$400 to $449	1 506	8	1	10	23	467	19	45	1	333
$450 to $499	696	3	-	10	22	142	8	16	-	366
$500 to $549	447	3	-	2	25	102	3	4	-	102
$550 to $599	262	-	-	1	16	31	3	5	1	121
$600 to $649	109	-	-	1	6	85	1	2	-	82
$650 to $699	76	-	-	1	13	103	-	1	-	35
$700 to $749	54	-	-	-	6	30	3	-	-	10
$750 to $999	54	-	-	-	13	138	-	2	-	26
$1,000 or more	21	2	-	-	3	12	1	1	-	4
No cash rent	1 008	118	132	229	121	365	282	99	113	343
Median (dollars)	254	155	168	142	218	247	137	240	80	352
Mean (dollars)	258	163	171	151	261	282	155	243	91	345
Specified vacant-for-rent housing units	2 725	98	46	113	77	689	255	96	18	404
Less than $100	277	16	3	24	4	30	73	4	9	19
$100 to $199	833	46	33	53	25	143	74	16	9	43
$200 to $299	854	34	9	27	27	229	86	47	-	93
$300 to $399	480	2	1	5	9	64	16	14	-	122
$400 to $499	210	-	-	4	5	139	6	14	-	96
$500 to $599	40	-	-	-	3	5	-	1	-	13
$600 to $749	22	-	-	-	1	21	-	-	-	13
$750 to $999	7	-	-	-	3	27	-	-	-	5
$1,000 or more	2	-	-	-	-	1	-	-	-	-
Median (dollars)	229	180	167	161	218	258	171	255	100	354
Mean (dollars)	243	177	172	170	266	312	173	261	100	344
MEALS INCLUDED IN RENT										
Specified renter-occupied housing units	23 380	896	516	1 330	977	5 668	1 897	1 236	495	3 435
No meals included in rent	209	3	-	6	2	10	10	2	1	3
Mean (dollars)	421	154	-	109	325	412	177	744	50	376
With meals included in rent	22 163	775	384	1 095	854	5 293	1 605	1 135	381	3 089
No cash rent	1 008	118	132	229	121	365	282	99	113	343

NOV 1 0 1994

[For definitions of terms and meanings of symbols, see text]

County	Hancock County	Harris County	Hart County	Heard County	Henry County	Houston County	Irwin County	Jackson County	Jasper County	Jeff Davis County
VALUE										
Specified owner-occupied housing units	3 602	3 019	3 420	917	12 569	16 730	1 179	3 946	1 397	1 742
Less than $20,000	322	286	259	126	135	281	170	298	115	319
$20,000 to $29,999	399	230	338	110	203	627	184	361	135	232
$30,000 to $39,999	597	261	486	155	357	1 707	216	497	225	351
$40,000 to $49,999	653	337	558	171	628	2 611	184	568	205	282
$50,000 to $59,999	486	274	403	106	902	2 622	117	472	163	193
$60,000 to $69,999	416	284	308	95	1 783	2 553	102	512	151	130
$70,000 to $79,999	290	239	254	67	2 437	2 074	75	369	102	94
$80,000 to $89,999	140	200	164	30	1 835	1 282	34	253	56	38
$90,000 to $99,999	89	190	126	20	1 215	832	24	167	67	32
$100,000 to $124,999	98	304	191	21	1 518	1 127	37	234	68	32
$125,000 to $149,999	54	198	126	9	795	493	15	102	48	27
$150,000 to $174,999	22	97	71	4	380	247	10	53	30	4
$175,000 to $199,999	12	44	50	3	173	127	2	19	10	2
$200,000 to $249,999	11	34	42	-	118	82	5	19	13	3
$250,000 to $299,999	8	24	27	-	37	28	1	13	3	3
$300,000 to $399,999	3	11	12	-	35	20	1	4	2	-
$400,000 to $499,999	-	2	2	-	10	8	-	1	1	-
$500,000 or more	2	4	3	-	8	9	2	4	3	-
Median (dollars)	47 100	64 500	51 400	43 900	79 300	62 000	40 900	54 100	50 900	39 200
Mean (dollars)	53 100	75 200	65 600	47 600	87 600	68 800	48 700	61 900	62 500	44 200
Specified vacant-for-sale-only housing units	71	88	66	13	283	300	22	84	48	35
Less than $20,000	10	9	7	1	1	8	4	13	4	9
$20,000 to $39,999	17	19	13	4	13	41	10	25	11	13
$40,000 to $59,999	22	8	16	2	20	86	5	17	11	9
$60,000 to $79,999	10	12	9	4	116	71	-	15	6	4
$80,000 to $99,999	8	8	6	2	69	37	3	11	2	-
$100,000 to $149,999	3	24	10	-	29	25	-	3	6	-
$150,000 to $199,999	-	3	3	-	16	10	-	-	-	-
$200,000 to $249,999	-	1	1	-	13	1	-	-	-	-
$250,000 to $299,999	1	2	1	-	3	-	-	-	-	-
$300,000 or more	-	2	-	-	3	1	-	-	-	-
Median (dollars)	45 300	67 500	55 000	57 500	78 700	58 600	28 300	44 000	50 000	35 500
Mean (dollars)	52 200	85 500	71 600	54 900	95 500	66 500	37 200	49 200	55 700	35 400
Owner-occupied mobile homes or trailers	1 429	1 189	1 287	899	1 861	2 787	872	2 514	498	839
Median (dollars)	19 900	25 800	18 900	21 600	21 800	17 700	16 100	22 100	23 500	13 400
Mean (dollars)	26 400	32 000	26 100	28 100	29 400	24 400	24 300	31 000	31 500	18 100
CONTRACT RENT										
Specified renter-occupied housing units	1 889	987	1 348	563	3 112	11 102	718	2 379	604	1 088
Less than $100	265	162	311	87	174	568	216	260	139	226
$100 to $149	198	120	174	94	117	386	154	229	81	173
$150 to $199	273	155	202	107	120	771	119	345	102	249
$200 to $249	361	148	229	112	168	1 179	51	357	73	155
$250 to $299	271	85	119	53	219	1 637	29	263	38	45
$300 to $349	155	50	78	20	279	1 685	12	248	48	47
$350 to $399	66	29	27	4	308	1 557	4	243	22	32
$400 to $449	34	32	8	3	314	917	-	85	7	6
$450 to $499	7	14	6	1	465	642	-	19	4	2
$500 to $549	9	6	3	3	330	303	1	23	3	2
$550 to $599	-	5	1	1	138	194	-	6	2	-
$600 to $649	1	4	1	-	103	86	-	5	-	-
$650 to $699	1	4	-	-	63	64	-	2	-	-
$700 to $749	-	1	-	-	35	31	-	2	2	-
$750 to $999	1	2	-	-	34	40	-	5	-	-
$1,000 or more	-	2	-	-	6	3	-	2	-	1
No cash rent	167	168	189	78	239	1 039	132	285	103	150
Median (dollars)	209	188	168	173	406	314	123	223	149	142
Mean (dollars)	208	207	175	176	390	316	132	237	181	168
Specified vacant-for-rent housing units	218	419	185	87	418	1 334	57	391	48	162
Less than $100	17	19	17	8	14	142	9	13	14	31
$100 to $199	64	44	35	43	63	220	35	92	17	87
$200 to $299	97	50	39	27	48	427	11	130	9	40
$300 to $399	34	28	6	9	73	380	1	122	1	3
$400 to $499	6	4	4	-	114	124	1	30	-	1
$500 to $599	-	11	3	-	86	31	-	3	2	-
$600 to $749	-	-	1	-	17	8	-	-	-	-
$750 to $999	-	-	-	-	2	2	-	1	-	-
$1,000 or more	-	263	-	-	1	-	-	-	-	-
Median (dollars)	223	1 000+	201	186	409	275	159	259	138	160
Mean (dollars)	221	873	206	188	383	276	163	266	160	158
MEALS INCLUDED IN RENT										
Specified renter-occupied housing units	1 889	987	1 348	563	3 112	11 102	718	2 379	604	1 088
With meals included in rent	-	5	1	4	4	24	2	3	2	2
Mean (dollars)	-	165	50	163	344	292	82	259	150	94
No meals included in rent	1 642	814	1 158	481	2 869	10 039	584	2 091	519	936
No cash rent	167	168	189	78	239	1 039	132	285	103	150

DDWG (NL)

NOV 1 0 1994

VIII.M. New Housing Starts

VIII.M.24.

	County/City	# of Housing Units/Permits 1990	1991	1992	1993
1.	Houston, Warner Robbins	1166	1103	1474	1627
2.	Bibb, Macon	1166	1103	1474	1627
3.					
4.					
5.					

Source(s): U. S. Bureau of the Census, Construction Report C40/90-93-A, Housing Units Authorized by Building Permits: Annual 1990 - 1993 Table 3

VIII.N. Education: K - 12

NOV 1 0 1994

	County/City	VIII.N.25 Ratio	VIII.N.26.a. % Graduate	VIII.N.26.b. % College
1.	Houston/Warner Robins	1/24	90%	75-80%
2.	Bibb/Macon	1/25	95%	52%
3.				
4.				
5.				

Source(s): Houston County Board of Education, Mr. Robert Sipe, Director of Secondary Education for Houston County, (912) 988-6200

Bibb County Board of Education, Mr. William Bell, Assistant Superintendent of Secondary Education, (912) 741-8560

Activity Code: NL DWG

NOV 10 1994

VIII.O. Health Care

VIII.O.27. Rate of Patient Care Physicians/1,000: 1.91

VIII.O.28. Number of Hospital Beds/1,000: 4.68

VIII.O.29. Distance to Nearest Hospital:

VIII.O.29.a. Number of Miles: 2.4 miles

VIII.O.29.b. Approximate Driving Time: 6 minutes

VIII.O.29.c. Name & Address:

Houston Medical Center
1601 Watson Blvd.
Warner Robins, GA

Source(s): American Business Climate and Economic Profiles Vehicle odometer and stop watch

VIII.P. Crime Rates

		1990	1991	1992
VIII.P.30.	Violent Crime Rate	598.7	574.9	635.3
VIII.P.31.	Property Crime Rate	6886.4	5643.1	5717.1

Source(s): Crime in the United States, Uniform Crime Reports for 1990, 1991, and 1992

NOV 1 0 1994

Activity Code - NL (DDWG)

* VIII.Q. Federal Salary Rates

		GS-9, step 4	WG-5, step 2
VIII.Q.32.a.	Per hour	15.10	11.12
VIII.Q.32.b.	Per Annum	31,512	23,207

		PP-G-S	PP-G-S	PP-G-S	PP-G-S
VIII.Q.33.		GS-6/5	WG-6/4		
VIII.Q.33.a.	Per hour	11.44	12.48		
VIII.Q.33.b.	Per Annum	23,883	26,046		

Source(s): Salary Table No. 94-RUS, Jan 94

Wage Rate Schedule, 9 Aug 94, effective 14 Aug 94

NOV 10 1994

SALARY TABLE NO. 94-RUS

INCORPORATING THE 3.09% LOCALITY PAY ADJUSTMENT
FOR THE LOCALITY PAY AREA OF REST OF U.S.

Effective January 1994

ANNUAL Rates by Grade and Step

	1	2	3	4	5	6	7	8	9	10
GS-1	$12,271	$12,680	$13,087	$13,494	$13,904	$14,144	$14,545	$14,951	$14,970	$15,351
2	13,796	14,124	14,582	14,970	15,137	15,582	16,027	16,473	16,918	17,363
3	15,054	15,556	16,058	16,560	17,062	17,564	18,067	18,569	19,071	19,573
4	16,900	17,462	18,025	18,588	19,151	19,714	20,277	20,840	21,403	21,965
5	18,907	19,537	20,166	20,796	21,426	22,056	22,686	23,316	23,946	24,576
6	21,075	21,777	22,479	23,181	23,883	24,585	25,287	25,989	26,691	27,393
7	23,419	24,199	24,980	25,760	26,541	27,321	28,101	28,882	29,662	30,442
8	25,936	26,801	27,666	28,531	29,396	30,261	31,126	31,991	32,856	33,721
9	28,648	29,602	30,557	31,512	32,466	33,421	34,375	35,330	36,285	37,239
10	31,549	32,600	33,652	34,703	35,755	36,806	37,858	38,909	39,961	41,012
11	34,662	35,818	36,973	38,129	39,285	40,440	41,596	42,751	43,907	45,063
12	41,543	42,928	44,312	45,697	47,081	48,466	49,850	51,235	52,619	54,004
13	49,401	51,047	52,693	54,340	55,986	57,632	59,279	60,925	62,572	64,218
14	58,377	60,323	62,269	64,216	66,162	68,108	70,055	72,001	73,947	75,894
15	68,667	70,956	73,244	75,533	77,822	80,110	82,399	84,687	86,976	89,265

NOTE: Locality rates of pay are considered basic pay only for certain purposes--see "1994 Salary Tables" cover sheet.

:-0041R

DEPARTMENT OF DEFENSE WAGE FIXING AUTHORITY
ALEXANDRIA, VIRGINIA 22331-1200 ISSUE DATE: 9 AUGUST 1994

UBJECT: FEDERAL WAGE SYSTEM REGULAR AND SPECIAL PRODUCTION FACILITATING WAGE RATE SCHEDULES FOR THE WAGE AREA OF MACON, GEORGIA

TO: COMMANDING OFFICERS OF MILITARY DEPARTMENTS AND DOD COMPONENT INSTALLATIONS IN THE AREA

HE SCHEDULES SHOWN BELOW HAVE BEEN ESTABLISHED UNDER AUTHORITY OF DOD DIRECTIVE 5120.39, DATED PRIL 24, 1980, SUBJECT TO THE LIMITATIONS CONTAINED IN PUBLIC LAW 103-123, DATED 28 OCTOBER 1993, ND ARE TO BE APPLIED IN ACCORDANCE WITH THE PROVISIONS OF FPM SUPPLEMENT 532-1 TO ALL EMPLOYEES HOSE OFFICIAL DUTY STATION IS LOCATED WITHIN THE GEOGRAPHIC BOUNDARY OF THE WAGE AREA DEFINITION HOWN ON THE REVERSE SIDE. THIS SCHEDULE IS APPLICABLE TO DOD EMPLOYEES ONLY AND EXCLUDES ANY ENEFIT DERIVED BY IMPLEMENTATION OF 5 USC 5343(d).

WG -WS RADE	WG-RATES 1	2	3	4	5	WL-RATES 1	2	3	4	5	WS-WD-WN RATES 1	2	3	4	5	WD-WN PAY LEVEL
-1	7 70	8.04	8.36	8.69	9.02	8.49	8.83	9.21	9.56	9.92	12.14	12.65	13.13	13.65	14.14	
2	8.42	8.76	9.13	9.47	9.83	9.28	9.67	10.05	10.45	10.83	12.86	13.40	13.93	14.46	14.99	
3	9.29	9.66	10.05	10.44	10.82	10.21	10.64	11.06	11.49	11.93	13.66	14.24	14.81	15.37	15.95	1
4	10.14	10.55	10.97	11.41	11.82	11.18	11.65	12.10	12.59	13.04	14.08	14.67	15.25	15.84	16.43	2
5	10.68	11.12	11.56	12.01	12.45	11.74	12.23	12.72	13.21	13.70	14.49	15.10	15.70	16.30	16.91	3
6	11.09	11.55	12.02	12.48	12.94	12.21	12.71	13.21	13.73	14.23	14.90	15.53	16.15	16.77	17.39	4
7	11.50	11.98	12.46	12.94	13.42	12.66	13.18	13.70	14.24	14.76	15.32	15.96	16.59	17.24	17.87	5 1
8	11.92	12.41	12.91	13.41	13.90	13.11	13.65	14.19	14.74	15.29	15.73	16.39	17.04	17.70	18.35	6 2
9	12.33	12.84	13.36	13.87	14.38	13.57	14.13	14.70	15.26	15.82	16.15	16.82	17.49	18.17	18.84	7 3
0	12.73	13.27	13.80	14.32	14.86	14.01	14.59	15.18	15.76	16.35	16.55	17.24	17.94	18.62	19.31	8 4
1	13.15	13.70	14.24	14.79	15.34	14.46	15.06	15.67	16.27	16.87	17.11	17.83	18.54	19.25	19.97	9 5
2	13.56	14.13	14.69	15.26	15.82	14.91	15.54	16.16	16.78	17.40	17.84	18.59	19.33	20.08	20.82	10 6
3	13.97	14.56	15.14	15.72	16.31	15.37	16.02	16.66	17.29	17.94	18.75	19.53	20.32	21.10	21.87	11 7
4	14.39	14.99	15.59	16.19	16.79	15.82	16.49	17.15	17.80	18.47	19.84	20.66	21.48	22.32	23.14	8
5	14.81	15.42	16.03	16.66	17.27	16.29	16.96	17.63	18.32	18.99	21.07	21.96	22.84	23.71	24.59	9
										WS-16	22.49	23.43	24.37	25.31	26.25	
										WS-17	24.09	25.09	26.09	27.09	28.10	
										WS-18	25.85	26.93	28.01	29.08	30.16	
										WS-19	27.73	28.94	30.05	31.22	32.38	

ORDER DATE: 7 JUNE 1994
EFFECTIVE DATE: 14 AUGUST 1994
SUPERSEDES SCHEDULE ISSUED 1 SEPTEMBER 1993

Depot 8-14-94

1994 0 1

DDWG

Robins AFB, GA

Data Call Questionnaire

10 NOV 1994

(This page was intentionally left blank)

Robins AFB DDWG 11-10-94

SECTION A

COMPREHENSIVE ENVIRONMENTAL RESPONSE, COMPENSATION, AND LIABILITY ACT (CERCLA)

IX.A.1.* Is the installation in the Installation Restoration Program (IRP)? (YES) NO

*IX.A.1.a.** *If YES, list the number of sites in the IRP:* 33

IX.A.2.* Is the installation on the National Priorities List (NPL)? (YES) NO

*IX.A.2.a.** *If YES, list the NPL status (e.g., proposed, final, deleted):* FINAL

IX.A.2.b. *List the number of operable units (OUs) on the installation:* _____

IX.A.3.* On a separate copy of the standard installation map provided for the overall data call, identify the installation's contaminated areas by site/OU and label the map CERCLA. *(Tenants should only identify those areas on or adjacent to their compound.)*

IX.A.4. For each site/OU, provide the following information *(please attach additional information on a separate piece of paper should you run out of space):*

Site/ OU#	Contaminated Media	Area of Contamination (in sq. yards)	Does Contamination Extend Offsite?

CERCLA (continued)

IX.A.5. For each site/OU, list the completion date (mm/dd/yy) or planned completion date (mm/yy) for the following activities and events *(please attach additional information on a separate piece of paper should you run out of space and refer to acronym list, if necessary)*:

Site/ OU#	PA/SI	RI/FS	ROD	IAG/ FFA	RD	RA	Final RA

IX.A.6. Are there any reported or known uncontrolled (i.e., no action has been taken as of yet) or unregulated occurrences of contamination on the installation? YES NO

IX.A.6.a. If YES, briefly describe below the activity(ies) resulting in the contamination, location of contamination, type of contamination, media contaminated, and response activities to date:

IX.A.7. Are there any contaminated drinking water aquifers? YES NO

IX.A.7.a. If NO, is there a potential for contamination? YES NO

IX.A.7.a.(1) If a potential for contamination exists, describe:

IX.A.8. List all ongoing or planned projects required by CERCLA compliance that have not been previously mentioned:

PDWG
11-10-91

CERCLA (continued)

IX.A.9. List all CERCLA projects and class requirements since 1990:

Project	Class Requirement (I, II, III)

IX.A.10. List any other environmental considerations at the state, municipal, or local level that have not yet been captured:

IX.A.11. Refer to Section G of the questionnaire and list all CERCLA actual and planned compliance costs for fiscal years 1994 - 2001.

(This page was intentionally left blank)

DDWG
11-10-94

SECTION B

RESOURCE CONSERVATION AND RECOVERY ACT (RCRA)

SUBTITLE C: HAZARDOUS WASTE

IX.B.1.*	Does the installation operate as a generator or a treatment, storage, or disposal facility (TSDF)?	YES	NO
*IX.B.1.a.**	*If YES, does the installation operate as a generator?*	*YES*	*NO*
*IX.B.1.b.**	*Does the installation operate as a TSDFs? (If you are a tenant, indicate whether you are the TSDF.)*	*YES*	*NO*
*IX.B.1.c.**	On a separate copy of the standard installation map provided for the overall data call, identify the installation's RCRA operations and label the map RCRA.		
IX.B.2.*	Has a RCRA Facility Assessment (RFA) been performed at the installation?	YES	NO
*IX.B.2.a.**	*If YES, have solid waste management units (SWMUs) been identified? (If you are a tenant, indicate whether any of the SWMUs are within your area of operation)*	*YES*	*NO*
*IX.B.2.b.**	*If YES, list the types of SWMUs:*		
*IX.B.2.c.**	*For regulated units, list contents:*		
*IX.B.2.d.**	*On the RCRA installation map, identify the SWMUs.*		
*IX.B.2.e.**	*Is corrective action required at the SWMU?*	*YES*	*NO*
*IX.B.2.e.(1)**	*If YES, has a RCRA Facility Investigation been conducted?*	*YES*	*NO*
*IX.B.2.e.(2)**	*Has a Corrective Measures Study been conducted?*	*YES*	*NO*
*IX.B.2.e.(3)**	*Has a Corrective Measures Implementation been conducted?*	*YES*	*NO*

Pg 11 needs fax MR Gore

Encl 1e

10 NOV 1994

DDWG
11-10-94

RCRA
(continued)

IX.B.3.* Does the installation/tenant operate any RCRA-permitted facilities? YES NO

IX.B.3.a. * *If YES, for each RCRA permit provide the following information:*

Permit Type (generator, TSDF)	Permit Status (interim, final)	Permit Restrictions	Facility Capacity

IX.B.4.* Are there any permit violations? YES NO

IX.B.4.a. * *If YES, who issued the consent order or enforcement order (EPA/state)?*

IX.B.4.b. * *List violations:*

IX.B.4.c. * *What is the compliance schedule?*

IX.B.5.* Has the installation/tenant been assessed any fines or penalties under the Federal Facility Compliance Act? YES NO

IX.B.5.a. * *If YES, explain:*

IX.B.6. List any other environmental considerations at the state, municipal, or local level that have not yet been captured:

10 NOV 1994

DDWG
11-10-94

RCRA (continued)

IX.B.7.* Refer to Section G of the questionnaire and list all actual and planned compliance costs for RCRA hazardous waste projects for fiscal years 1994 - 2001.

SUBTITLE D: SOLID WASTE

IX.B.8.* Does the installation/tenant dispose of solid waste in a (1) installation landfill or (2) contract to a landfill offsite? 2

(If you answered (1), skip question 10; if you answered (2), skip question 9.)

IX.B.9.* For disposal into an installation landfill, answer the following questions:

*IX.B.9.a.** *What is the size of the landfill (in acres)?* N/A

*IX.B.9.b.** *When was it established (mm/yy)?*

*IX.B.9.c.** *List the contents:*

*IX.B.9.d.** *What is the average daily volume (in tons)?*

*IX.B.9.e.** *What is the total landfill capacity (in tons)?*

*IX.B.9.f.** *What is the remaining expected life of the landfill?*

*IX.B.9.g.** *Describe the permit status:*

IX.B.10.* For disposal into an offsite landfill, answer the following questions:

*IX.B.10.a.** *Who is the contractor?* ROBINS MAINTENANCE INC.

*IX.B.10.b.** *What is the permit status of the landfill?* FACILITY IS IN FULL COMPLIANCE WITH SUBTITLE D OF RCRA.

*IX.B.10.c.** *What is the average daily volume of solid waste transported to the landfill (in tons)?* 29 TONS

*IX.B.10.d.** *What is the remaining life expectancy of the landfill?* 40-50 YRS

*IX.B.10.e.** *If operations should increase due to base realignment, will there be limitations on increasing the contact quantity?* *YES* (NO)

*IX.B.10.e.(1)** *If YES, describe limitations:*
THIS QUESTION DOES NOT APPLY.

IX.B.11. List the location and capacity (include years) of the regional facilities within a 20-mile radius of the installation:

Location	Facility Capacity (in tons, years)

IX.B.12. Does the installation have any "open dumps"? YES NO

IX.B.12.a. *If YES, is the installation upgrading its operations or closing the dump(s)?*

DDWG
11-10-94

RCRA
(continued)

IX.B.13. List all solid waste projects and class requirements since 1990:

Project	Class Requirement

IX.B.14. List any other environmental considerations at the state, municipal, or local level that have not yet been captured:

IX.B.15. Refer to Section G of the questionnaire and list all actual and planned compliance costs for RCRA solid waste projects for fiscal years 1994 - 2001.

pa
Sa
Fa
Carri
11-

SUBTITLE I: UNDERGROUND STORAGE TANKS (USTs)

IX.B.16.* Are there USTs located on the installation/tenant area? YES NO

*IX.B.16.a.** *If YES, on the RCRA map, identify the installation's/tenant's USTs.*

DDWG
11-10-94

RCRA
(continued)

*IX.B.16.b.** *For each UST, provide the following:*

UST's Number	UST's status (closed or active) (or regulated)?	Installation Date	UST Contents (petroleum, chemical)	Current Volume (in gal)	Tank Capacity (in gal)

*If status is closed, provide the closing date.

IX.B.16.c. *Are all required protection controls in place?* *YES* *NO*

[If installed after 12/88, corrosion, spill and overfill, and leak protection controls should already be in place. If installed before 12/88, leak protection should already be in place. However, corrosion and spill and overfill protection controls are required by 1998.]

IX.B.16.c.(1) *If NO, describe corrective action status:*

IX.B.17. Have all USTs been tested for tank tightness? YES NO

IX.B.17.a. *If NO, is some other method of leak detection in place (e.g., monitoring)?* *YES* *NO*

IX.B.17.a.(1) *If YES, identify UST(s) and list other methods used:*

IX.B.17.a.(2) *If NO, identify UST(s) and actions to date:*

Page 7 of Comec 11-9-

10 NOV 1994

DDWG
11-10-94

RCRA (continued)

IX.B.18. Have any leaking USTs been identified? YES NO

IX.B.18.a. If YES, list the status of corrective action:

IX.B.19. Do all USTs meet Federal standards? YES NO

IX.B.19.a. If NO, describe the corrective action status:

IX.B.20. Has the appropriate agency (EPA, state, or local agency) been notified of each USTs age, size, type, location, and use? YES NO

IX.B.21. List any other environmental considerations at the state, municipal, or local level that have not yet been captured:

IX.B.22. Refer to Section G of the questionnaire and list all actual and planned compliance costs for fiscal years 1994 - 2001.

(This page was intentionally left blank)

DDWG
11-10-94

SECTION E

AIR QUALITY

IX.E.1.* Identify the air quality control region (AQCR) in which the installation is located:

GEORGIA

IX.E.2.* Indicate whether the installation is in an area designated by EPA as an attainment (PSD), nonattainment, or unclassified area for each of the following criteria air pollutants:

	ATTAINMENT
Ozone	
Nitrogen Dioxide (NOx)	
Carbon Monoxide (CO)	
Particulate Matter (PM-10)	
Sulfur Dioxide	
Lead	

IX.E.3.* Is the installation in an area that is currently being proposed by EPA to be nonattainment for any of the above pollutants? YES (NO)

*IX.E.3.a.** *If YES, list poilutants:*

THIS QUESTION DOES NOT APPLY.

IX.E.4.* List the air pollution sources that contribute to nonattainment on the installation (e.g., stationary, mobile) *[tenants should only list those in their area]*:

THIS QUESTION DOES NOT APPLY.

*IX.E.4.a.** *On a separate copy of the standard installation map provided for the overall data call, identify the location of stationary air pollution sources and label the map Air Quality.* THIS QUESTION DOES NOT APPLY.

IX.E.5.* Has the installation been required to implement special actions to comply with the State Implementation Plan (SIP) (e.g., carpooling, emission reduction credits)? YES (NO)

*IX.E.5.a.** *If YES, define actions:*

THIS QUESTION DOES NOT APPLY.

IX.E.6.* Have restrictions or delays on operations occurred on the installation due to air quality considerations? YES (NO)

*IX.E.6.a.** *If YES, describe restrictions:*

THIS QUESTION DOES NOT APPLY.

IX.E.7.* If the installation is in an area that is designated as nonattainment for ozone, circle the EPA-designated severity of nonattainment: N/A

	Marginal	Moderate	Serious	Severe-15	Severe-17	Extreme
Design Value: (ppm)	0.121 up to 0.138	0.138 up to 0.160	0.160 up to 0.180	0.180 up to 0.220	0.190 up to 0.220 1988 Value	0.220 and above

*IX.E.7.a.** *Is the installation part of an EPA-designated multi-state ozone transport region?* YES (NO)

*IX.E.7.b.** *If YES, list the region:*

THIS QUESTION DOES NOT APPLY.

*IX.E.7.c.** *Is the installation located in a rural transport area?* YES (NO)

IX.E.8. If the installation is in an area designated as marginal for ozone nonattainment:

IX.E.8.a. *Has the state requested an extension to the ozone attainment deadline of 1993?* YES NO

IX.E.8.b. *Has EPA concluded that the state has fulfilled the 1993 attainment date?* YES NO

IX.E.8.c. *If NO to a and b, does the state expect EPA to redesignate the area to a worse classification (e.g., moderate)?* YES NO

IX.E.9. If the installation is in an area designated as moderate, serious, severe-15, severe-17, or extreme nonattainment for ozone:

IX.E.9.a. *List the baseline level of emissions (baseline is assumed to be 1990 data or other year specified):*

DDWC
11-10-94

AIR QUALITY (continued)

IX.E.9.b. *List the amount of reduced average annual emissions of volatile organic compounds (VOCs) and NOx, by tons/year, for the installation resulting from permanent reductions in installation activity levels, process changes, or other measures implemented since November 15, 1990:*

Source	Average Annual Reduction (tons/year)
1. Mobile source VOCs	
2. Stationary or area source VOCs	
3. Mobile source NOx	
4. Stationary or area source NOx	

IX.E.9.c. *List the amount of increased average annual emissions of VOCs and NOx, by tons/year for the installation resulting from increased activity levels, facility expansion, process changes, or other measures implemented since November 15, 1990:*

Source	Average Annual Reduction (tons/year)
1. Mobile source VOCs	
2. Stationary or area source VOCs	
3. Mobile source NOx	
4. Stationary or area source NOx	

IX.E.10.* If the installation is in an area that is designated as nonattainment for CO, circle the EPA-designated severity of non attainment:

	Moderate	Serious
Design Value (ppm):	9.1 - 16.4	16.5 and above

N/A

IX.E.11.* If the state has vehicle miles traveled (VMT) forecasts as part of its reasonable further progress or attainment plans, try to obtain a determination from the state of how many more VMTs above the 1990 baseline are allowed in the VMT attainment year forecast for the main road leading into and out of the base:

Allowable Increase in VMT = N/A

AIR QUALITY (continued)

IX.E.12.* If the installation in is an area that is nonattainment for PM-10, circle the EPA designated severity of non attainment:

Moderate **Serious** N/A

IX.E.13.* Does the installation have operations/activities that require air emissions permits? (YES) NO

*IX.E.13.a.** *If YES, describe operation/activities, permit conditions and status, and permit violations (since 1990):*

ACTIVITIES: BOILERS, PAINTING, INCINERATORS
STATUS: CURRENT
VIOLATIONS: NONE

*IX.E.13.b.** *When was the most recent inspection (mm/dd/yy)?* 9-7-94

IX.E.14. Do any installation activities require continuous emissions monitoring systems? YES NO

IX.E.14.a. *If YES, identify:*

IX.E.15.* If operations/activities were increased due to base realignment, would the installation require permit modification? (YES) NO

*IX.E.15.a.** *If YES, at what percent increase would the installation require modification?* UNKNOWN – Permit Mod would be based on construction of new facilities and not an increase of a specified amount of emissions. —

IX.E.16.* Do air pollution considerations present any potential restrictions to expansion or modification to existing facilities (e.g., conforming determination by the state, new source performance standards)? YES (NO)

*IX.E.16.a.** *If YES, describe:*

THIS QUESTION DOES NOT APPLY.

IX.E.17.* Does the installation have any air emission reduction credits (ERCs)? YES (NO)

*IX.E.17.a.** *If YES, how many?* N/A

DPCWG
11-10-94

AIR QUALITY
(continued)

*IX.E.17.b.**	*If NO, is there any potential for getting ERCs?*	(YES)	*NO*
IX.E.18.*	Is the installation subject to any emission offset requirements?	YES	(NO)
*IX.E.18.a.**	*If YES, describe:* THIS QUESTION DOES NOT APPLY.		
IX.E.19.*	Does the installation have a PSD program?	YES	(NO)
IX.E.20.	Does the installation have a pollution abatement plan?	YES	NO

IX.E.21. Refer to Section G and list all actual and planned compliance costs for Air Quality for fiscal years 1994 - 2001.

(This page was intentionally left blank)

DDWG
11-10-94

SECTION F

WATER QUALITY

GROUNDWATER/POTABLE WATER

IX.F.1.* Is the drinking water treatment system operated by the installation? (YES) NO

*IX.F.1.a.** *If YES, when was the system constructed (mm/yy)?* 01/42

IX.F.1.b. *Describe the operating history, permit status, and permit violations or exceeded maximum contaminant levels (MCLs) from fiscal year 1990:*

*IX.F.1.c.** *What is the remaining life expectancy of the system (in years)?* INDEFINITE

*IX.F.1.c.(1)** *Explain any suspected problems with the remaining life expectancy of the system:*

NONE WITH CONTINUED P.M.

IX.F.1.d. *Does the system currently meet regulatory requirements (e.g., SDWA)?* *YES* *NO*

IX.F.1.d.(1) *If NO, explain:*

IX.F.1.e. *Has the system been upgraded or replaced?* *YES* *NO*

IX.F.1.e.(1) *If NO, are there plans to upgrade or replace?* *YES* *NO*

*IX.F.1.f.** *If operations increased due to base realignment, would the system need to be upgraded or replaced to meet increased demand?* *YES* (NO)

*IX.F.1.f.(1)** *If YES, at what percent increase would the system need to be upgraded or replaced?* N/A

*IX.F.1.f.(2)** *Would the system require a new permit or modification to an existing permit?* N/A *YES* *NO*

IX.F.2.* What is water supply source (groundwater, surface water) for the installation or municipal system? GROUNDWATER

WATER QUALITY (continued)

IX.F.3.* Are there any constraints to the water system (consider the quality and quantity of water, seasonal shortages, and storage)? YES (NO)

*IX.F.3.a.** *If YES, describe constraints:*

THIS QUESTION DOES NOT APPLY.

IX.F.4. If the source is groundwater, how many wells exist at the installation? _____

IX.F.5. List all groundwater projects and class requirements since 1990:

Project	Class Requirement (I, II, III)

IX.F.6.* Is the installation subject to any limitations on water rights? YES (NO)

*IX.F.6.a.** *If YES, describe:*

THIS QUESTION DOES NOT APPLY.

IX.F.7. Refer to Section G and list all actual and planned groundwater compliance costs for fiscal years 1994 - 2001.

SURFACE WATER

IX.F.8. Are there any water bodies located on or adjacent to the installation? YES NO

IX.F.8.a. *If YES, on a separate copy of the standard installation map provided for the overall data call, identify the location and size of the water bodies and label the map Water Quality.*

D DWC
11-10-94

WATER QUALITY (continued)

IX.F.9. Do those water bodies receive storm or treated water discharge from the installation? YES NO

IX.F.9.a. If YES, describe the nature and volume of discharge:

IX.F.10. Does the installation currently discharge water onto the surface or subsurface? YES NO

IX.F.10.a. If YES, is discharge onsite, offsite, or both?

IX.F.11. Are there any installation National Pollutant Discharge Elimination System permits in effect for discharge to the water bodies? YES NO

IX.F.11.a. If, YES, describe permit parameters:

IX.F.11.b. If NO, has the installation applied, or plan to apply, for a permit? *YES* *NO*

IX.F.12. List all surface water projects and class requirements since 1990:

Project	Class Requirement (I, II, III)

IX.F.13. Refer to Section G and list all actual and planned surface water compliance costs for fiscal years 1994 - 2001.

WASTEWATER

IX.F.14.* Is the sewage treatment plant operated by the installation? (YES) NO

IX.F.14.a. *If YES, describe the operating history (e.g., permit status, violations, enforcement actions) since 1990:*
NPDES Permit Renewal - 1993
No Violations

IX.F.14.b.* *What is the remaining life expectancy of the plant?* INDEFINITE

IX.F.14.c.* *Are there any suspected problems?* YES (NO)

IX.F.14.c.(1)* *If YES, describe:*
THIS QUESTION DOES NOT APPLY.

IX.F.14.d. *Has the plant been upgraded?* YES NO

IX.F.14.d.(1) *If YES, list date (mm/yy):* _____

IX.F.14.d.(2) *Describe upgrade:*

IX.F.14.e.* *Are there plans to upgrade or replace the facility?* (YES) NO

IX.F.14.e.(1)* *If YES, describe scope of plans and expected start and complete dates:*
IMPROVE FLOW TO PRIMARY CLARIFIERS, INCREASE PUMP CAPACITY, ADD DECHLORINATION SYSTEM
START FY 95; COMPLETE FY 96

IX.F.14.f.* *Does the installation provide sewage treatment for the local community?* YES (NO)

IX.F.14.f.(1)* *If YES, if the installation's operations increased due to base realignment, would the influent from the community need to be reduced?* YES NO N/A

DDWG
11-10-94

WATER QUALITY (continued)

*IX.F.14.f.(1)(a)** *If YES, what percent increase would require a reduction of influent from the community?* N/A

*IX.F.14.f.(1)(b)** *Does the community have an alternate sewage treatment system?* — N/A *YES* *NO*

IX.F.15.* Does the installation operate an industrial wastewater treatment plant? (YES) NO

*IX.F.15.a.** *If YES, describe the operating history (e.g., permit status, violations, enforcement actions) since 1990:*
NPDES PERMIT RENEWAL — 1993
NO VIOLATIONS

*IX.F.15.b.** *What is the remaining life expectancy of the plant?* INDEFINITE

*IX.F.15.c.** *Are there any suspected problems?* *YES* (NO)

*IX.F.15.c.(1)** *If YES, describe:*
THIS QUESTION DOES NOT APPLY.

IX.F.15.d. *Has the plant been upgraded?* *YES* *NO*

IX.F.15.d.(1) *If YES, list date (mm/yy):* _____

IX.F.15.d.(2) *Describe upgrade:*

*IX.F.15.e.** *Are there plans to upgrade or replace the facility?* (YES) *NO*

*IX.F.15.e.(1)** *If YES, describe scope of plans and expected start and complete dates:*
PROVIDE SEPARATE BIOLOGICAL TREATMENT FOR IWTP #1; IMPROVE FILTRATION, DECHLORINATION, SLUDGE COLLECTION/TREATMENT FOR IWTP #2 (START FY95, COMPLETE FY96)

*IX.F.15.f.** *Does the installation provide industrial wastewater treatment for the local community?* *YES* (NO)

IX.F.15. f.(1)* *If YES, if the installation's operations increased due to base realignment, would the influent from the community need to be reduced?* N/A

YES *NO*

IX.F.15.f.(1)(a)* *If YES, what percent increase would require a reduction of influent from the community?* N/A

IX.F.15.f.(1)(b)* *Does the community have an alternate industrial wastewater treatment system?* *YES* N/A *NO*

IX.F.16. Refer to Section G and list all actual and planned wastewater compliance costs for fiscal years 1994 - 2001.

DDWG
11-10-94

SECTION C

NATURAL/CULTURAL RESOURCES

WETLANDS AND SENSITIVE HABITATS

IX.C.1.* Are wetlands, estuaries, or other special aquatic features located on or adjacent to the installation? (YES) NO

*IX.C.1.a.** *If YES, list types and approximate acreage:*

WETLANDS (2,482 ACRES)

*IX.C.1.b.** *Does the presence constrain current construction activities or operations?* YES (NO)

*IX.C.1.b.(1)** *If YES, briefly describe:*

THIS QUESTION DOES NOT APPLY.

IX.C.2. Has the installation requested an individual or general discharge permit to fill jurisdictional wetlands to accommodate base operations or development plans? YES NO

IX.C.2.a. *If YES, briefly explain:*

IX.C.3.* Has the installation/tenant been required to modify or constrain operations or development plans in any way to accommodate a jurisdictional wetland? YES (NO)

*IX.C.3.a.** *If YES, briefly explain:*

THIS QUESTION DOES NOT APPLY.

IX.C.4. Would the installation need to request a discharge permit to fill wetlands should operations increase due to base realignment? YES NO

IX.C.5. Does the installation have any cooperative management agreement with Federal, state, or local agencies regarding biological (e.g., plant, animal) or wetland resources? YES NO

NATURAL/CULTURAL RESOURCES (continued)

IX.C.5.a *If YES, briefly describe agreement:*

AF I.D'd wetlands on EAST side of Base as Important

IX.C.6.* Have any critical or sensitive habitats been identified on the installation (e.g., migratory flyway)? YES (NO)

*IX.C.6.a.** *If YES, list type(s) of habitats:*
THIS QUESTION DOES NOT APPLY.

*IX.C.6.b.** *On a separate copy of the standard installation map provided for the overall data call, identify habitat locations and label the map Natural/Cultural Resources.* N/A

*IX.C.6.c.** *Does the presence constrain current construction activities or operations?* *YES* ✓ (*NO*)

*IX.C.6.c.(1)** *If YES, briefly describe:*
THIS QUESTION DOES NOT APPLY.

IX.C.7.* Are there any listed or proposed wild, scenic, or recreational rivers on or adjacent to the installation? YES ✓ (NO)

*IX.C.7.a.** *If YES, does the presence constrain current construction activities or operations?* *YES* ✓ *NO*
THIS QUESTION DOES NOT APPLY.

IX.C.8.* Is the installation located on or near a floodplain? (YES) ✓ NO

*IX.C.8.a.** *On a separate copy of the standard installation map provided for the overall data call, identify habitat locations and label the map Natural/Cultural Resources.*

IX.C.9. Describe any wetlands projects currently underway or complete:

DDWG
11-10-94

NATURAL/CULTURAL RESOURCES (continued)

THREATENED OR ENDANGERED SPECIES

IX.C.10. Has the installation been surveyed for biological (e.g., plant, animal) resources? YES NO

IX.C.10.a. If YES, provide date(s) and results of survey:

IX.C.11.* Have any Federal or state-listed or candidate threatened or endangered species been identified on the installation? (YES) NO

IX.C.11.a. * *If YES, include all species currently listed as threatened or endangered species or as a candidate for inclusion on a Federal or state list. Also include how many acres of the installation have been designated by the U.S. Fish and Wildlife Service or state as Critical Habitat for each of the Species. [Note: a species is present on the installation if a portion of its life cycle occurs on the installation (e.g., nesting, feeding, resting).]*

Species (plant or animal)	Designation (Threatened/ Endangered)	Federal/State Designation	Designated Critical Habitat (Acres)
NEEDLE PALM	E	FEDERAL	NONE
SKULL CAP PLANT	E	↓	↓
American Alligator	~~FED~~ Listed	State	
~~Florida Panther~~			
Different than original AF BRAC questionaire due to completion	E	FED	
~~Yellow Fly catcher~~			
~~of new survey.~~	E	FED	
HOODED Pitcher Plant	E	FED	
Wild AZALEA	E	FED	

IX.C.12.* Has the installation had to modify or constrain operations in any way to accommodate an endangered species or its associated habitat? YES (NO)

IX.C.12.a. * *If YES, describe modifications or constraints:*

THIS QUESTION DOES NOT APPLY.

IX.C.13. List any threatened or endangered species projects currently underway or completed:

FARMLANDS AND FORESTED AREAS

IX.C.14.* Does the installation possess any farmlands that are classified as prime, unique, or of state and local importance? YES NO

*IX.C.14.a.** *If YES, does it constrain current operations?* YES NO

THIS QUESTION DOES NOT APPLY.

*IX.C.14.a.(1)** *If YES, briefly describe:*

THIS QUESTION DOES NOT APPLY.

IX.C.15. Does the installation possess any economic forested areas (economically feasible to harvest-favorable local markets)? YES NO

*IX.C.15.a.** *If YES, does it constrain current operations?* YES NO

THIS QUESTION DOES NOT APPLY.

IX.C.15.a.(1) *If YES, briefly describe:*

THIS QUESTION DOES NOT APPLY.

HISTORICAL AND CULTURAL RESOURCES

IX.C.16.* Is the installation on or adjacent to state or Federal land that is managed primarily for Historical or Cultural Resources? YES NO

IX.C.17.* Has a historical building survey been completed for the installation? YES NO

*IX.C.17.a.** *If YES, how many buildings were surveyed?* 389

*IX.C.17.b.** *How many buildings will be more than 50 years old in 2002?* 389

AF JSL 6/6

DDWG
11-10-94

NATURAL/CULTURAL RESOURCES (continued)

IX.C.17.c.* *Identify buildings that are either listed, eligible, or potentially eligible for the National Register:*

Building	National Register Status
110, 125, 220	ELIGIBLE
400, 405, 410, 415, 450	↓
500, 501, 502, 504, 505	↓

IX.C.17.d.* *Identify historic buildings on the Natural/Cultural Resources map.*

IX.C.18.* Has an archeological survey of the installation been completed? (YES) NO

IX.C.18.a. *How many acres have been surveyed to date?* 3,200

IX.C.18.b.* *List sites that are either listed, eligible, or potentially eligible for inclusion into the National Register:*

Archeological Site	National Register Status
9HT8	POTENTIALLY ELIGIBLE
FEAGIN CEMETERY	↓
KING CEM	↓
9HT7	Potential
9HT8	Potential

SEE VII. 12. A. 1 AF BRAC QUESTION

IX.C.18.c.* *Identify archeological sites on the Natural/Cultural Resources map.*

IX.C.19.* Are any areas on or near the installation used or identified as sacred areas by Native Americans? YES (NO)

IX.C.19.a.* *If YES, identify on the Natural/Cultural Resources map.* N/A

NATURAL/CULTURAL RESOURCES (continued)

IX.C.20.* Are there any historical trails on or adjacent to the installation? YES ✓ (NO)

IX.C.20.a. * *If YES, identify on Natural/Cultural Resources map.* N/A

IX.C.21.* Has a memorandum of agreement been signed with the state historic preservation office? (YES) (NO)

IX.C.21.a. * *If YES, are there any restrictions to development or installation operation?* YES NO

THIS QUESTION DOES NOT APPLY.

IX.C.21.a.(1) * *If YES, describe restrictions:*

THIS QUESTION DOES NOT APPLY.

for listing of specific sites on NRHP.

IX.C.22. List all Historical and Cultural resource projects and the class requirements since 1990:

Cannot I.D. which DLA is AF. vs

Project Title	Class (I, II, III)

MINERALS & ENERGY

IX.C.23.* Does the installation encompass any known economic resource areas? YES ✓ (NO)

IX.C.23.a. * *If YES, list the areas:*

THIS QUESTION DOES NOT APPLY.

DDWG
11-10-94

NATURAL/CULTURAL RESOURCES (continued)

*IX.C.23.b.** *Does the presence of those resources constrain current operations?* *YES* *NO*

THIS QUESTION DOES NOT APPLY.

*IX.C.23.b.(1)** *If YES, describe:*

THIS QUESTION DOES NOT APPLY.

IX.C.24. Are areas on the installation used/previously used for mineral or energy recovery? YES NO

IX.C.24.a. *If YES, explain:*

IX.C.25.* Does the installation encompass a known Geothermal Resource Area? YES NO

*IX.C.25.a.** *If YES, describe area and identify on Natural/Cultural Resources map.* N/A

IX.C.26.* Does the installation encompass oil or gas lease lands? YES NO

*IX.C.26.a.** *If YES, identify lands on Natural/Cultural Resources map.* N/A

IX.C.27.* If YES to either question 25, 26, or both, does the presence of those resources constrain current operations? YES NO

THIS QUESTION DOES NOT APPLY.

*IX.C.27.a.** *If YES, describe:*

THIS QUESTION DOES NOT APPLY.

IX.C.28. Refer to Section G and list all actual and planned cleanup costs for Natural/Cultural Resources for fiscal years 1994 - 2001.

(This page was intentionally left blank)

DDWG
11-10-94

SECTION D

ASBESTOS, PCBs, RADON & LEAD-BASED PAINT

ASBESTOS

IX.D.1.* Has an installation-wide asbestos survey been conducted? (YES) NO

*IX.D.1.a.** *If NO, how many facilities/structures were surveyed?* N/A

*IX.D.1.a.(1)** *List facilities/structures:*
THIS QUESTION DOES NOT APPLY.
98% surveyed → 38% have ACM.

IX.D.2.* Has the installation/tenant facilities been identified as having structures/buildings containing asbestos? (YES) NO

*IX.D.1.a.** *If YES, list structures/buildings containing asbestos, friable/non friable percentages, and area of contamination below (tenants should only list their structures/buildings containing asbestos):*

Structures Containing Asbestos	% Friable	% Non-Friable	Estimated Area of Friable ** Contamination	Estimated Area of Non-Friable ** Contamination
APPROX. 500 BLDGS	48	52	1.2 M SQ-FT	1.3 M SQ-FT
** ESTIMATE DERIVED BY TAKING THE TOTAL SQUARE FOOTAGE OF BUILDINGS CONTAINING ASBESTOS AND MULTIPLYING BY THE % FRIABLE/NON-FRIABLE FACTORS.				

IX.D.3. Has the installation entered into a Memorandum of Understanding (MOU) with EPA for the management of asbestos-containing products? YES NO

IX.D.3.a. *If YES, what exemptions were identified?*

IX.D.3.b. *Attach MOU.*

ASBESTOS, PCBs, RADON & LEAD-BASED PAINT (continued)

IX.D.3.c. *If NO, does the installation have an asbestos management plan?* *YES* *NO*

IX.D.3.c.(1) *If YES, attach management plan.*

IX.D.4. Is the installation undergoing an abatement action? YES NO

IX.D.4.a. *If YES, has the installation received any notices of violations?* *YES* *NO*

IX.D.4.b. *Are removal and disposal procedures complying with the National Emission Standards for Hazardous Air Pollutants?* *YES* *NO*

IX.D.5. List all asbestos projects and class requirements since 1990:

Project Title	Class (I, II, III)

IX.D.6. Refer to Section G and list all actual and planned cleanup costs for Asbestos for fiscal years 1994 - 2001.

POLYCHLORINATED BIPHENOLS (PCBs)

IX.D.7.* Has an installation/tenant-wide PCB inventory been conducted? YES NO

*IX.D.7.a.** *If NO, what percentage was surveyed?* N/A

*IX.D.7.b.** *What is the targeted completion date (mm/yy)?* N/A

AF does not look at this for BRAC Ques

DDWG
11-10-94

ASBESTOS, PCBs, RADON, & LEAD-BASED PAINT (continued)

IX.D.8.* Does the installation contain equipment that uses PCBs or that are PCB-contaminated? (YES) NO

*IX.D.8.a.** *If YES, list the types of equipment (e.g., transformers, capacitors, circuit breakers), concentration levels (ppm), location, and schedule for removal:*

(If you are a tenant, only list for tenant areas)

Equipment	Concentration Levels (ppm)	Location	Schedule for Removal
SMALL CAPACITORS **	>50	VARIOUS	ONGOING
FLUORESCENT LIGHT BALLAST **	>50	↓	↓
** ITEMS LISTED ARE TREATED AS PCB WASTE ALTHOUGH NOT			
REGULATED UNDER TSCA.			

*IX.D.8.b.** *Are they located in or near any food or feed area?* YES (NO)

*IX.D.8.c.** *Are all equipment properly marked?* (YES) NO

*IX.D.8.d.** *Are PCB-contaminated equipment in permitted storage facilities?* (YES) NO

IX.D.9. Has the installation entered into a Memorandum of Understanding (MOU) with EPA for the management of asbestos-containing products? YES NO

IX.D.9.a. *If YES, what exemptions were identified?*

IX.D.9.b. *Attach MOU:*

IX.D.10.* Does the installation/tenant have a PCB elimination plan? YES (NO)

*IX.D.10.a.** *If YES, attach plan.*
THIS QUESTION DOES NOT APPLY.

ASBESTOS, PCBs, RADON & LEAD BASED PAINT (continued)

IX.D.11. List all PCB projects and class requirements since 1990:

Project	Class (I, II, III)

IX.D.12. Refer to Section G and list all actual and planned cleanup costs for PCBs for fiscal years 1994 - 2001.

Air force does not look @ for this BRAC

RADON

IX.D.13.* Has/does the installation monitor for radon gas? YES (YES) NO

*IX.D.13.a.** *If YES, how many and what percentage of buildings were surveyed?* 5 <1%

*IX.D.13.b.** *Are additional surveys underway or planned?* *YES* (*NO*)

*IX.D.13.c.** *Have radon levels been identified above 4 picocuries per liter?* *YES* (*NO*)

*IX.D.13.c.(1)** *If YES, briefly describe remedial plans or corrective actions taken:*
THIS QUESTION DOES NOT APPLY.

*IX.D.13.d.** *What is the highest level recorded?* 2.1 pCi/L

IX.D.14.* Has the installation/tenant instituted a radon reduction management plan? YES (NO)

IX.D.15. Refer to Section G and list all actual and planned cleanup costs for Radon for fiscal years 1994 - 2001.

DDWG
11-10-94

ASBESTOS, PCBs, RADON, & LEAD-BASED PAINT (continued)

LEAD-BASED PAINT

Air Force does not look at this.

IX.D.16.* Has an installation/tenant facility lead-based paint survey been conducted? ~~YES~~ NO

*IX.D.16.a.** *If YES, how many and what percentage of facilities were surveyed?* _____ N/A

*IX.D.16.a.(1)** *How many and what percentage were identified as having lead-based paint?* _____ _____

*IX.D.16.a.(2)** *On a separate copy of the standard installation map provided for the overall data call, identify lead-based paint facilities by number and label the map Lead-based Paint.* N/A

*IX.D.16.a.(3)** *For each facility identified above, provide the estimated area of lead based paint (in sq. ft.):* N/A

*IX.D.16.b.** *If NO, is an installation-wide lead-based paint survey in progress?* YES NO

IX.D.17. List all lead-based paint projects currently underway and their estimated completion date:

Project	Estimated Completion (mm/yy)

Section G and list all actual and planned cleanup costs for lead-based paint for 1994 - 2001.

(This page was intentionally left blank)

DDWG
11-10-94

SECTION G

COMPLIANCE AND CLEANUP COST

IX.G.1. Provide compliance cost data for each of the following program areas for fiscal years 1994 - 2001:

Project	Actual 1994	1995	1996	1997	Planned 1998	1999	2000	2001
	Fiscal Year of Review							
Air Quality	332,000	7,000	83,000	241,000	37,000	**		
RCRA								
Hazardous Waste (Subtitle C)	1,680,000	2,550,000	1,400,000	1,405,000	1,455,000	**		
Solid Waste (Subtitle D)								
USTs (Subtitle I)	282,800	430,000	0	0	51,000	**		
Water Quality								
Groundwater/Potable Water	285,000	6,000	16,000	16,000	16,000	**		
Surface Water	0	0	0	0	0	50,000 **		
Wastewater	3,279,900	260,000	50,000	50,000	50,000	**		
Management Cost	2,961,000	2,643,000	2,697,000	2,720,000	2,832,000	**		

** THESE YEARS ARE A STRAIGHT LINE PROJECTION OF LAST FIGURE SHOWN

IX.G.2. Provide cleanup cost data for each of the following program areas for fiscal years 1994 - 2001:

Project	Actual 1994	1995	1996	1997	Planned 1998	1999	2000	2001
	Fiscal Year of Review							
DERA Restoration (CERCLA)	51,982,200	22,835,300	24,873,600	19,276,300	4,262,300	**		
Asbestos	103,000	125,000	150,000	150,000	150,000	**		
Radon	0	0	0	0	0	**		
Lead-Based Paint	143,000	140,000	140,000	145,000	150,000	**		
Management Cost	(INCLUDED IN ABOVE MANAGEMENT COST UNDER COMPLIANCE)							

IX.G.3. Provide compliance and cost data for any projects not listed above for fiscal years 1994 - 2001:

	FY 94	FY 95	FY 96	FY 97	FY 98	FY 99	FY 2000	FY 2001
Permits:	21,000	320,000	50,000	500,000	50,000	**		
EAs:	120,000	200,000	400,000	400,000	400,000	**		
Natural/Cultural:	239,700	110,000	60,000	60,000	60,000	**		
Spills:	505,000	810,000	630,000	680,000	655,000	**		

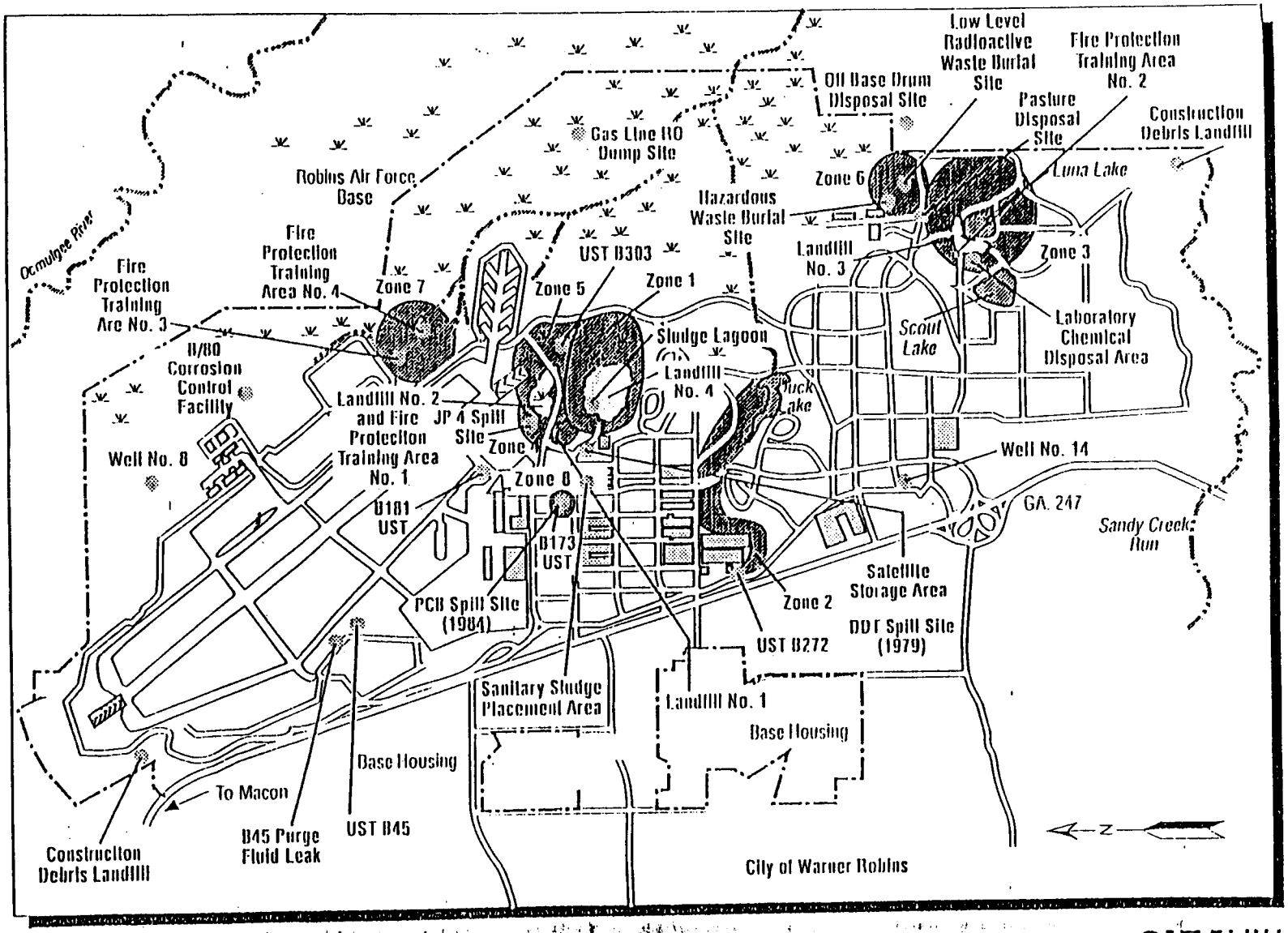

CERCLA

CH2M HILL

DDNG 11-10-94

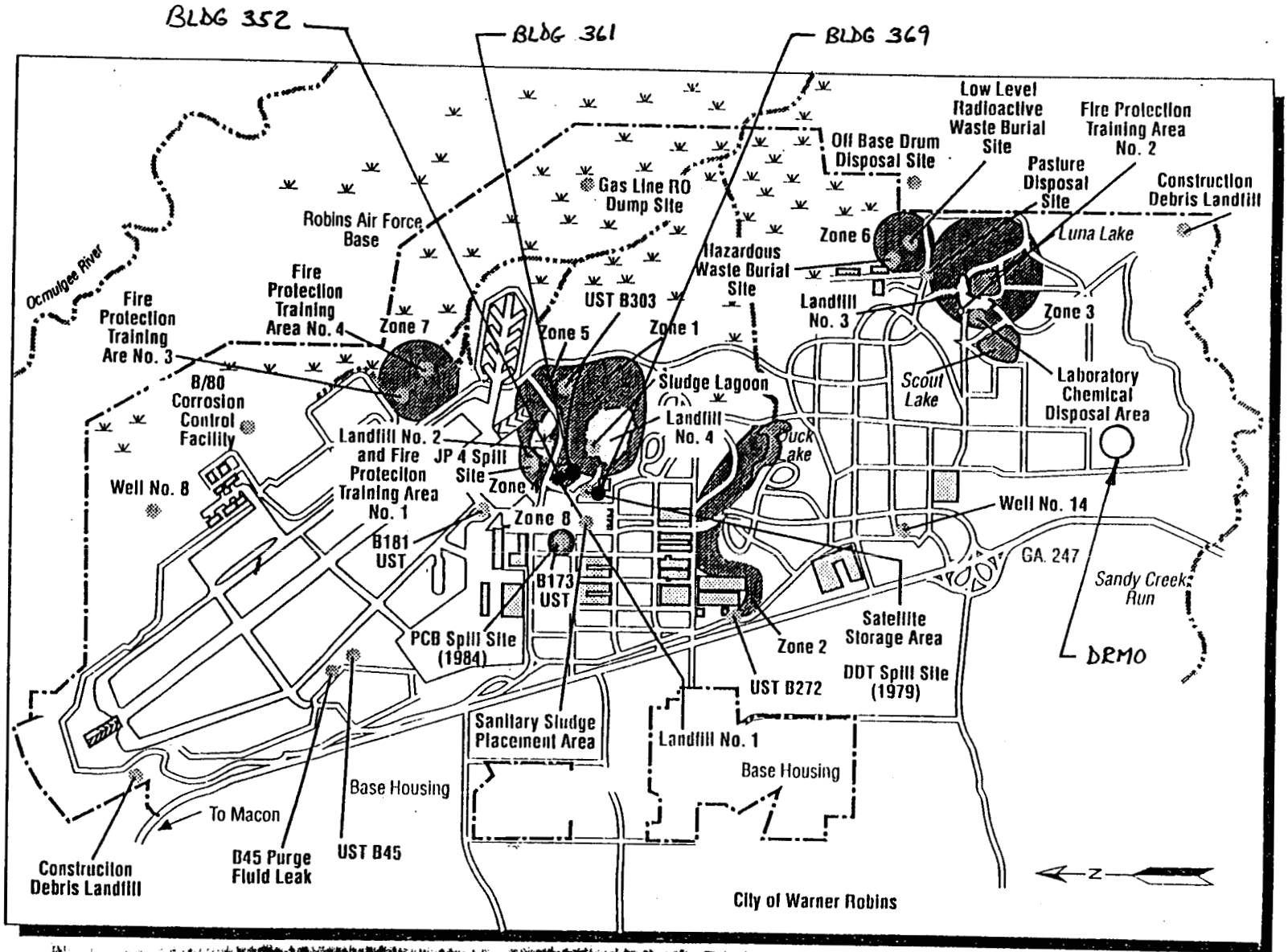

RCRA

CH2M HILL

Note: SWMUs are the same as IRP sites.

DRAG 11-10-94

DOWC
11-10-94

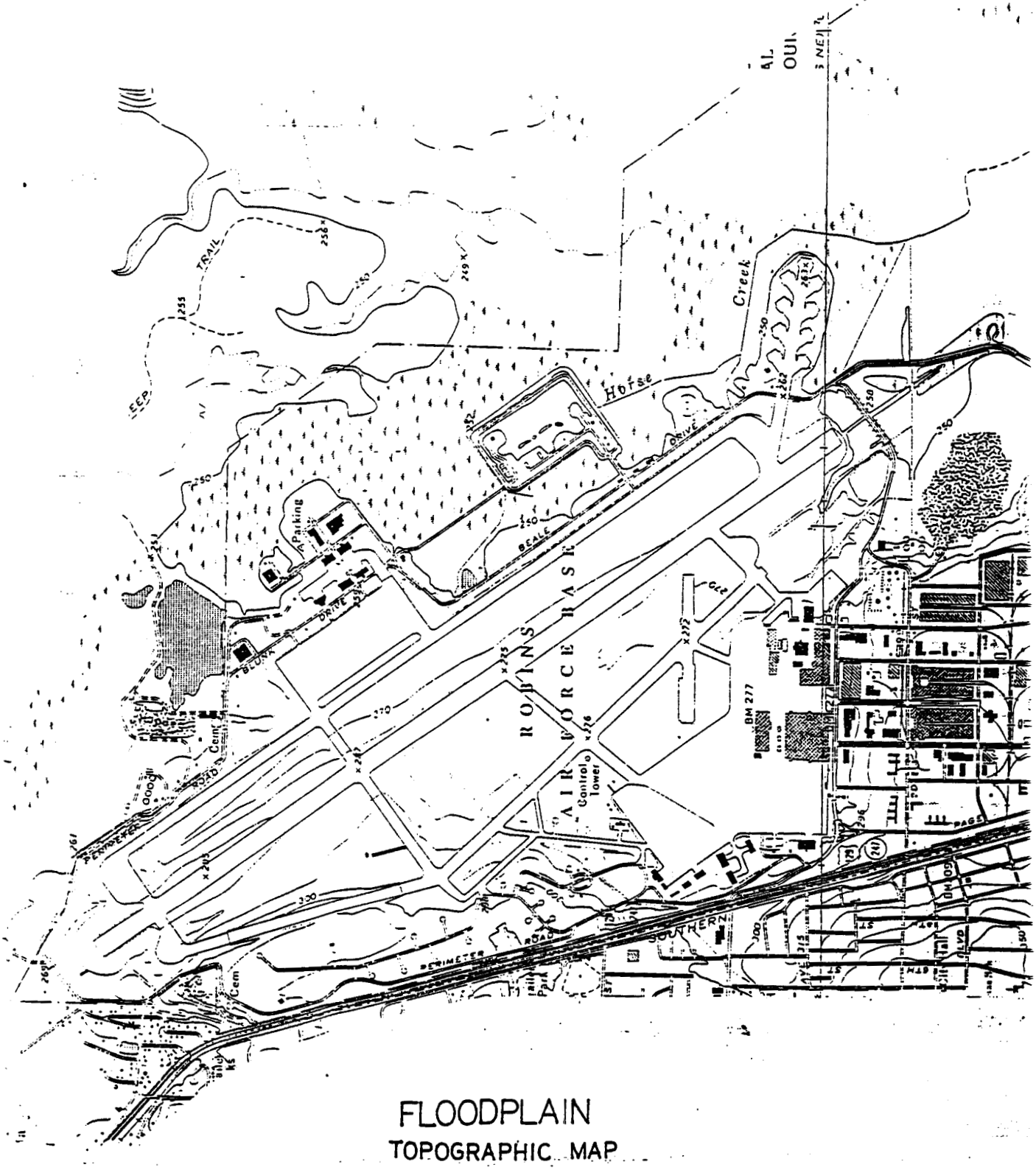

FLOODPLAIN

TOPOGRAPHIC MAP

100 YEAR FLOOD ELEVATION IS 258 FT.

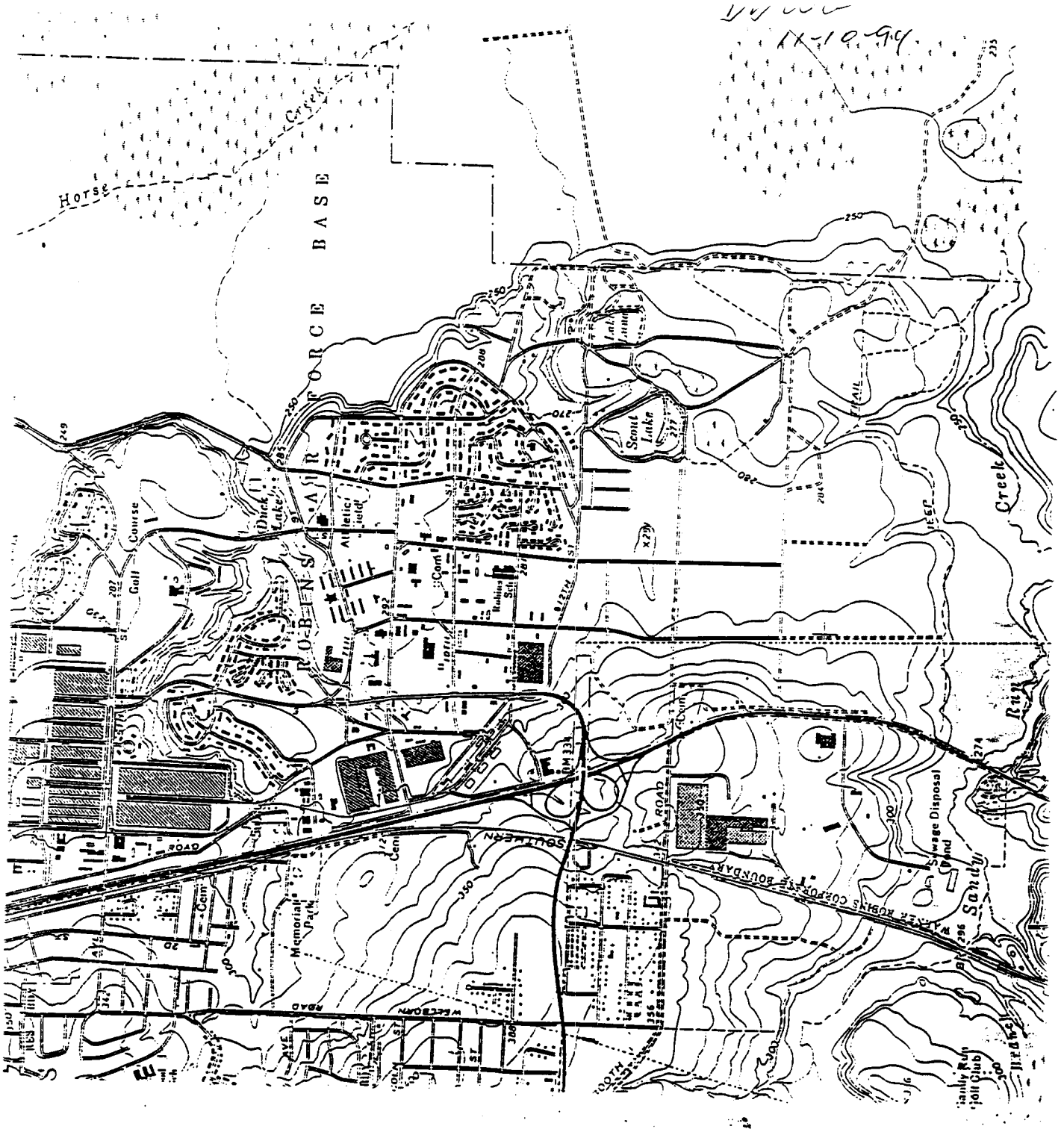

FLOODPLAIN

Pg 2 of 2

HISTORIC BUILDINGS

STREET AND FACILITY GUIDE TO

ROBINS AIR FORCE BASE GEORGIA

Chiefs Circle (Bldg 500, 501, 502, 504, & 505)

Officers Circle (Bldg 400, 405, 410, 415, 450)

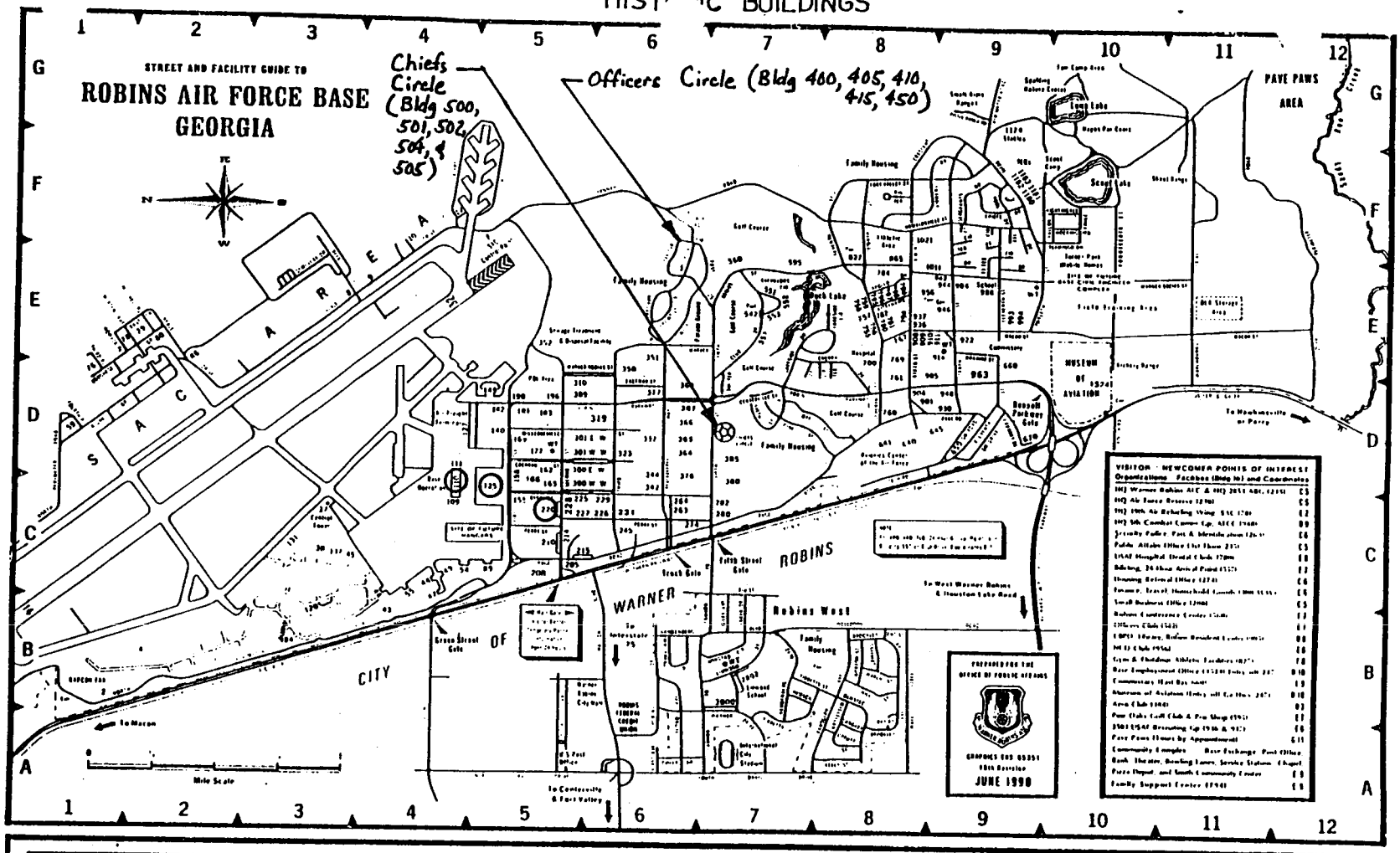

VISITOR - NEWCOMER POINTS OF INTEREST

Organizations Facebox (Bldg No) and Coordinates

(HQ) Warner Robins ALC & (HQ) 2851 ABG (2215)	C5
(HQ) Air Force Reserve (2700)	C5
(HQ) 19th Air Refueling Wing SAC (700)	E2
(HQ) 5th Combat Comm Gp, AFCC (1400)	D9
Security Police, Fort A. Meredith Jones (2[illegible])	E6
Public Affairs Office (Not Shown 2[illegible])	C5
USAF Hospital Dental Clinic (700)	E8
Schering, 24 Hour Area of Prayer (5[illegible])	F7
Housing Referral Office (2[illegible])	C6
Personnel, Travel, Household Goods (1000 [illegible])	E6
Social Business Office (2900)	C5
Robins Conference Center (2[illegible])	F3
Officers Club (5[illegible])	E7
[illegible]	D8
NCO Club (9[illegible])	E6
Gym & Outdoor Athletic Facilities (8[illegible])	F8
Base Employment Office (2[illegible]) Entry Job [illegible]	D10
Commissary (Next Bus Stop)	E9
Museum of Aviation (Entry off Go Hwy 247)	D10
Area Club (1000)	D3
Pine Oaks Golf Club & Pro Shop (9[illegible])	E7
3301 USAF Recreation Gp (9[illegible] & 9[illegible])	E6
Pave Paws (Hours by Appointment)	G11
Community Complex Base Exchange, Post Office, Bank, Theater, Bowling Lanes, Service Station, Chapel, Pizza Depot, and South Community Center	E8
Family Support Center (7[illegible])	E8

STREET INDEX

Main Base	Coord:
AIRMENS DR.	F-8
APOLLO DR.	E-8
BACHELORS DR.	E-7
BONAINE ST.	E-9
BYRON ST.	E-5
CENTERVILLE ST.	D-7
CHERRY CT.	E-7
CHERRY DR.	E-8
CHERRY TER. CIR.	E-8
CHIEFS CIRCLE	D-7
CHIEFS DR.	F-9
CLUB DR.	E-7
COCHRAN ST.	D-5
CRESCENT DR.	F-8
DOGWOOD DR.	E-8
EASTMAN ST.	D-8
EIGHTH ST.	F-8
ELEVENTH CIR.	F-9
ELEVENTH ST.	E-9
ELEVENTH TER. CT.	E-9
ELEVENTH DR.	E-9
FIFTH ST.	D-7
FIFTH TER.	D-7
FIRST ST.	C-5
FORT VALLEY ST.	F-8
FOURTEENTH ST.	E-10
GOLF COURSE DR.	F-6
HANNAH DR.	F-6
HAWKINSVILLE CT./CIR.	F-9
HAWKINSVILLE DR.	F-9
HAWKINSVILLE ST.	F-9
HAWKINSVILLE TER.	F-9
HOLLY DR.	E-6
KITTYHAWK DR.	E-9
LAKESIDE CIR.	E-8
LAKESIDE DR.	E-7
LAUNDRY DR.	D-9
MACON ST.	E-8 E-12
MARCHBANKS DR.	E-11
MILLEDGEVILLE ST.	D-5
NINTH ST.	E-8
NORTH PERIMETER RD.	D-3
OAK ST.	D-7
OFFICERS CIR. EAST	E-8
OFFICERS CIR. WEST	E-6
PAGE RD.	C-5 D-10
PEACEKEEPER WAY	D-6
PERRY ST.	C-6
PINE ST.	D-7
PISTOL RANGE RD	G-9
POOL DR.	E-9
QW DR.	D-9
QW RD.	D-9
ROBINS PARKWAY	D-5 D-10
ROUSE RD.	D-3
SECOND ST.	C-5
SERGEANTS DR.	F-9
SEVENTH ST.	E-8
SIXTH ST. CIR.	D-7
SOUTH PERIMETER RD.	E-12
TECH RD.	D-8
TENTH CIR.	F-9
TENTH DR.	E-9
TENTH ST.	E-9
TENTH TER.	F-9
THIRD ST.	D-6
TWELFTH ST.	E-9
WARNER ROBINS ST.	D-5 E-11

Turner Park	F-10
EAGLE DR.	
FALCON DR.	
FLAMINGO DR.	
MOCKINGBIRD DR.	
NIGHTINGALE DR.	

Robins West	D-7
BROOKLEY AVE.	
BROOKLEY CT.	
CANNON DR.	
DOVER DR.	
EAKER DR.	
ENT ST.	
FIRST AVE.	
GILES AVE.	
GRIFFISS ST.	
HILL ST.	
HUDSON ST.	
KELLY ST.	
LANGLEY ST.	
LINWOOD DR.	
MARCH ST.	
McCLELLAN ST.	
NORSTAD CIR	
NORTON ST.	
OFFUTT ST.	
OLMSTED ST.	
RANDOLPH AVE	
ROBINS DR	
SECOND AVE.	
TINDETTS CIR.	
TINDETTS ST.	
VANDENBERG BLVD	
WARNER DR.	
WHITEHEAD CIR	

SAC Area	D-1/6-5
ALEBI CIR	
BEALE DR	
BLUNK DR	
BORGHESE DR	
CREEK CT	
EAST DR.	
FOURTH PL	
MERTENS AVE.	
MITCHELL PL.	
OCMULGEE DR.	
THIRD PL	
WOMACK PL.	

U.S. GOVERNMENT PRINTING OFFICE: 1992 .733-263/42693

11-10-92

NATURAL/CULTURAL RESOURCES
Archeological Sites

11-10-94

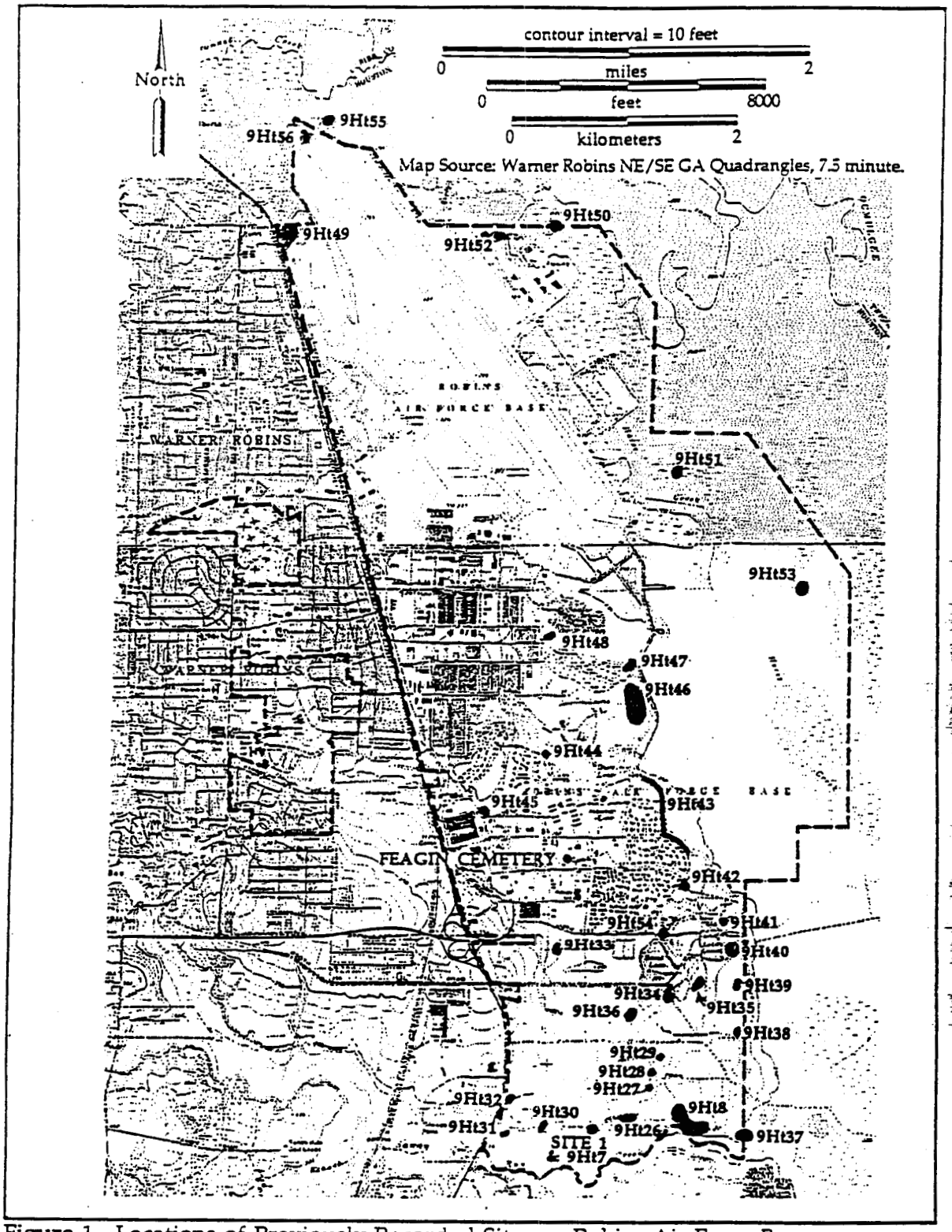

Figure 1. Locations of Previously Recorded Sites on Robins Air Force Base.

Study Verification and Site Impact Analysis [redacted]

NOTE: DATA IS NOT FOR PUBLIC ACCESS

NOV 1 0 1994

NL

DDW6

X1. LOGICAL: BUS
PHYSICAL: STAR
802.3/10BT/UNSHIELDED TWISTED PAIR
802.3/ETHERNET/FIBER BACKBONE

X2.

ITEM	MODEL	QUANITY
SYNOPTICS CONCENTRATOR	MODEL 3800	1
SYNOPTICS 10BT MODULE	MODEL 3308	3
SYNOPTICS 10BF MODULE	MODEL 3304	1
SYNOPTICS 10BT HUB	MODEL 2814	1
SYNOPTICS 10BF HUB	MODEL 2804	1
SYNOPITCS NETWORK MGMT	MODEL 3313A	1
EVEREX 486XT SERVER	MODEL	3
TRANSCEIVERS CABLETRON	MODEL	2
SYNOPTICS ROUTER	MODEL 3800-03	1
RACAL DSU/CSU	MODEL 9600	2

X3. YES

X4. 60

X5. BANYAN VINES EVEREX 486

X6. AIS,EMACS, BOSS, DBMS (APCAPS), PCNFS,WORD PROCESSING
CCMAIL, ELM EMAIL, MIS, LINK, AWS, SC&D,SBSS

SOURCE: Purchase orders and site surveys completed
3rd/4th qtr 94

10 NOV 1984

II.A.1., II.A.2., II.A.3., II.A.4.

Activity: Defense Distribution Depot Susquehanna Pennsylvania (DDSP)
Duty Station: 1 Dedicated Avenue
New Cumberland, PA 17070

Organization	Number of Employees	Military Auth	Military Asgd	Civilians Perm	Civilians Temp
Defense Distribution Depot Susquehanna Pennsylvania	1251	(See also Mechanicsburg, PA)			
Warehousing Division IV - East (B)	3				
1 GS-2030-12 (S)				1	
1 GS-318-6				1	
1 WS-6907-6 (S)				1	
Shed and Outside Storage (BA) Branch	2				
1 GS-318-4				1	
1 WS-6907-10 (S)				1	
Warehouse 55 and 56 (BAE)	13				
1 WS-6907-5 (S)				1	
1 WL-6907-5				1	
11 WG-6907-5				11	
Warehouse 58 and 59 (BAF)	11				
1 WS-6907-5 (S)				1	
1 WL-6907-5				1	
9 WG-6907-5				9	
Outside Storage (BAG)	18				
2 WG-5725-9				2	
1 WL-6907-7				1	
13 WG-6907-7				13	
2 WG-6907-5				2	
Bulk Pack Section (BAH)	13				
1 WS-7002-6 (S)				1	
1 WL-7002-6				1	
11 WG-7002-6				11	
Warehouse 57 (BAT)	15				
1 WS-6907-5 (S)				1	
14 WG-6907-5				14	
Bulk Storage Branch (BB)	2				
1 GS-318-4				1	
1 WS-6907-9 (S)				1	

10 NOV 1994

Activity: DM (DDSP - New Cumberland Site)

Organization	Number of Employees	Military Auth	Military Asgd	Civilians Perm	Civilians Temp
Warehouse 2-9 and 3 (BBA)	8				
1 WS-6907-5 (S)				1	
6 WG-6907-5				6	
1 WS-6907-3 (S)				1	
Warehouse 4 (BBB)	7				
1 WS-6907-5 (S)				1	
1 WL-6907-5				1	
5 WG-6907-5				5	
Warehouse 6 (BBC)	9				
1 WS-6907-5 (S)				1	
1 WL-6907-5				1	
7 WG-6907-5				7	
Warehouse 52, 53-3 and 53-4 (BBD)	8				
1 WS-6907-5 (S)				1	
1 WL-6907-5				1	
6 WG-6907-5				6	
Warehouse 82 and T21-2 (BBE)	7				
1 WS-6907-5 (S)				1	
1 WL-6907-5				1	
5 WG-6907-5				5	
Warehouse 83 (BBF)	6				
1 WS-6907-5 (S)				1	
1 WL-6907-5				1	
4 WG-6907-5				4	
Warehouse 84 (BBG)	9				
1 WS-6907-5 (S)				1	
1 WL-6907-5				1	
7 WG-6907-5				7	
Warehouse 85 (BBH)	8				
1 WS-6907-5 (S)				1	
1 WL-6907-5				1	
6 WG-6907-5				6	
Warehouse 5 (BBI)	9				
1 GS-326-3				1	
1 WS-6907-6 (S)				1	
1 WL-6907-6				1	
6 WG-6907-6				6	

10 NOV 1994

Activity: DM (DDSP - New Cumberland Site)

Organization	Number of Employees	Military Auth	Military Asgd	Civilians Perm	Civilians Temp
Hazardous Material (BBJ)	14				
Warehousing and Packing					
1 WS-7002-6 (S)				1	
1 WL-7002-6				1	
11 WG-7002-6				11	
1 WG-6907-5				1	
Warehouse Section (BLA)	1				
1 WG-6907-5				1	
Office of the Commander (D)	24				
1 Mil 0-6 (M)		1	1		
1 Mil 0-5 (M) British Exchange Ofcr		1	1		
1 Mil 0-5 Chief (M) Subsistence Division		1	1		
1 Mil 0-4 Chief (M) Product Receipt & Evaluation Division		1	1		
1 Mil 0-4 Chief (M) Integrated Materiel Complex		1	1		
1 Mil E-7 (S) Support Operations East		1	1		
1 GM-2030-14 (M)				1	
1 GS-2030-11				1	
2 GS-318-7				2	
1 GS-2151-7				1	
11 WG-5401-8				11	
2 WS-5401-7 (S)				2	
Product Receipt and Evaluation Division (E)	3				
1 GS-2001-12 (S)				1	
1 GS-2030-9				1	
1 GS-318-6				1	

10 NOV 1994

Activity: DM (DDSP - New Cumberland Site)

Organization	Number of Employees	Military Auth	Military Asgd	Civilians Perm	Civilians Temp
CCP Branch (EC)	2				
1 GS-2005-5				1	
1 WS-6907-8 (S)				1	
CCP Data Support Section (ECS)	20				
10 GS-2005-4				10	
1 WL-6907-4				1	
9 WG-6907-4				9	
CCP Warehousing Section (ECW)	42				
1 WS-6907-5 (S)				1	
3 WL-6907-5				3	
37 WG-6907-5				37	
1 WS-6907-4 (S)				1	
Receipt Inspection Branch (EE)	1				
1 WS-6912-7 (S)				1	
Documentation Section (EED)	7				
1 GS-2005-5				1	
3 GS-2005-4				3	
3 GS-2005-3				3	
Inspection Section (EEI)	49				
1 WG-4801-10				1	
1 WG-6601-9				1	
4 WL-6912-7				4	
41 WG-6912-7				41	
1 WG-6901-7				1	
1 WG-6907-4				1	
Receipt Operations Branch (EN) II - East	1				
1 WS-6907-8 (S)				1	
Mission Rec Operations (ENO) Section	58				
1 WS-6907-5 (S)				1	
3 WL-6907-5				3	
48 WG-6907-5				48	
1 WS-6907-4 (S)				1	
4 WG-6907-4				4	
1 WS-6912-4 (S)				1	

10 NOV 1994

Activity: DM (DDSP - New Cumberland Site)

Organization	Number of Employees	Military Auth	Military Asgd	Civilians Perm	Civilians Temp
Preservation Packaging, (ENP) Packing and Marking Section	18				
1 WS-7004-5 (S)				1	
2 WL-7004-5				2	
15 WG-7004-5				15	
Stock Maintenance and (M) Assembly Division	3				
1 GM-2030-13 (M)				1	
1 GS-2030-11				1	
1 GS-318-6				1	
Container Fabrication (MC) Branch	20				
2 WG-4604-8				2	
11 WG-4604-7				11	
3 WG-5435-7				3	
1 WG-6907-5				1	
1 WG-6907-4				1	
1 WG-6907-3				1	
1 WG-3502-2				1	
Stock Maintenance Branch (ME)	8				
1 GS-2005-5				1	
1 WS-7006-12 (S)				1	
4 WG-5301-10				4	
1 WG-6904-6				1	
1 WG-6904-5				1	
Asbestos Control Section (MEA)	11				
1 WS-6901-6 (S)				1	
1 WL-6901-6				1	
9 WG-6901-6				9	
Mechanized Equipment Pro- (MEE) cessing Section	23				
2 WG-4102-9				2	
2 WG-5423-7				2	
1 WS-7006-7 (S)				1	
1 WL-7006-7				1	
8 WG-7006-7				8	
5 WG-7004-6				5	
4 WG-6907-5				4	

10 NOV 1994

Activity: DM (DDSP - New Cumberland Site)

Organization	Number of Employees	Military Auth	Military Asgd	Civilians Perm	Civilians Temp
Mechanized Repair and Test Section (MET)	9				
1 WG-2604-10				1	
1 WG-3703-10				1	
1 WG-5306-9				1	
2 WS-5378-9 (S)				2	
1 WG-5378-9				1	
2 WG-5378-8				2	
1 WG-6907-5				1	
Set Assembly Branch (MS)	2				
1 WS-3105-8 (S)				1	
1 WS-6907-7 (S)				1	
Air Delivery and Textile Section (MSA)	13				
1 GS-1152-9				1	
1 WG-3101-8				1	
5 WG-3105-8				5	
2 WG-3105-7				2	
3 WG-6907-5				3	
1 WS-7010-5 (S)				1	
UMFP Section (MSU)	22				
1 GS-2005-5				1	
2 GS-2005-4				2	
1 WL-7002-6				1	
7 WG-7002-6				7	
1 WL-6907-5				1	
10 WG-6907-5				10	
Quality Assurance Division (Q)	2				
1 GM-1910-13 (S)				1	
1 GS-318-6				1	
Quality Support Branch (QA)	7				
2 GS-1910-10				2	
2 GS-1910-9				2	
1 GS-305-5				1	
1 GS-303-3				1	
1 GS-326-3				1	
Product Quality Branch (QP)	7				
1 GS-1910-12 (S)				1	
2 GS-1910-11				2	
3 GS-1910-9				3	
1 GS-326-5				1	

10 NOV 1994

Activity: DM (DDSP - New Cumberland Site)

Organization	Number of Employees	Military Auth	Military Asgd	Civilians Perm	Civilians Temp
Warehousing Division I - EDC (S)	4				
1 GS-2030-12 (S)				1	
1 GS-318-6				1	
1 GS-2005-5				1	
1 WS-6907-6 (S)				1	
Packing Branch (SP)	127				
1 WS-7002-8 (S)				1	
1 WG-6901-6				1	
28 WG-7002-6				28	
5 WL-7002-5				5	
88 WG-7002-5				88	
3 WS-7002-4 (S)				3	
1 WG-7002-4				1	
Storage Branch (SS)	128				
1 WS-6907-8 (S)				1	
4 WL-6907-5				4	
119 WG-6907-5				119	
3 WS-6907-4 (S)				3	
1 WS-6907-3 (S)				1	
Transportation and Shipping Division (T)	8				
1 GM-2130-13 (M)				1	
1 GS-2130-12 (S)				1	
1 GS-2101-11				1	
1 GS-2130-11				1	
2 GS-2102-9 (S)				2	
1 GS-318-5				1	
1 GS-326-3				1	
Terminal Operations Branch - East (TF)	4				
1 WS-6907-9 (S)				1	
2 WS-6907-5 (S)				2	
1 GS-318-4				1	
ALOC Section (TFA)	16				
1 GS-2134-4				1	
1 WS-6907-5 (S)				1	
2 WL-6907-5				2	
12 WG-6907-5				12	

10 NOV 1994

Activity: DM (DDSP - New Cumberland Site)

Organization	Number of Employees	Military Auth	Military Asgd	Civilians Perm	Civilians Temp
Hazardous Shipping (TFH) Section	15				
1 GS-2102-4				1	
1 GS-2134-4				1	
1 WS-6907-6 (S)				1	
1 WL-7002-6				1	
3 WG-7002-6				3	
1 WL-6907-5				1	
6 WG-6907-5				6	
1 WG-7002-5				1	
New Cumberland Freight (TFN) Outloading Section	49				
2 GS-2134-4				2	
1 WS-6907-5 (S)				1	
3 WL-6907-5				3	
43 WG-6907-5				43	
New Cumberland Small (TFS) Package Section	13				
1 GS-2102-8 (S)				1	
1 GS-2134-6				1	
7 GS-2134-5				7	
4 WG-6907-5				4	
Outbound Freight Section (TGF)	1				
1 GS-2134-5				1	
Traffic Management Branch (TM)	6				
1 GS-2130-11 (S)				1	
2 GS-2102-9				2	
2 GS-2132-6				2	
1 GS-318-4				1	
Astray Freight Section (TMA)	14				
1 GS-2102-8 (S)				1	
1 GS-2135-7				1	
5 GS-2135-6				5	
4 GS-2134-5				4	
3 GS-2134-4				3	
ESOC Section (TMB)	6				
1 GS-2102-9 (S)				1	
4 GS-2102-7				4	
1 GS-2134-6				1	

10 NOV 1994

Activity: DM (DDSP - New Cumberland Site)

Organization	Number of Employees	Military Auth	Military Asgd	Civilians Perm	Civilians Temp
Research and Follow-up Section (TMR)	22				
1 GS-2102-8 (S)				1	
4 GS-2134-6				4	
1 GS-350-5				1	
4 GS-2134-5				4	
9 GS-350-4				9	
1 GS-2134-4				1	
2 GS-2134-3				2	
Shipment Planning Branch (TP)	2				
1 GS-2102-11 (S)				1	
1 GS-318-5				1	
Dispatch Section (TPD)	22				
1 GS-2102-8 (S)				1	
2 GS-2102-7				2	
3 GS-2102-5				3	
10 GS-2102-4				10	
2 GS-2102-3				2	
4 WG-6901-5				4	
Outbound Freight Section (TPF)	18				
1 GS-2102-9 (S)				1	
2 GS-2102-8				2	
11 GS-2102-7				11	
1 GS-2102-6				1	
1 GS-2102-5				1	
2 GS-2102-4				2	
Freight Planning Section (TPP)	12				
1 GS-2102-8 (S)				1	
6 GS-2102-6				6	
4 GS-2102-5				4	
1 GS-326-3				1	
Inventory Integrity Division (V)	3				
1 GS-2001-12 (S)				1	
1 GS-2001-11 (S)				1	
1 GS-318-6				1	
Stock Surveillance Branch - East (VE)	2				
1 GS-2001-11 (S)				1	
1 GS-318-4				1	

10 NOV 1994

Activity: DM (DDSP - New Cumberland Site)

Organization	Number of Employees	Military Auth	Military Asgd	Civilians Perm	Civilians Temp
Stock Readiness Section (VER)	24				
2 GS-2005-4				2	
1 WS-6912-7 (S)				1	
3 WL-6912-7				3	
17 WG-6912-7				17	
1 WG-6907-5				1	
Stock Support Section (VES)	6				
1 GS-2001-9 (S)				1	
2 GS-2005-7				2	
1 GS-350-4				1	
2 GS-2005-4				2	
Commodity Management Branch - East (VN)	4				
1 GS-2001-11 (S)				1	
2 GS-2005-5				2	
1 GS-318-4				1	
Stock Control Section (VNC)	27				
1 GS-2001-9 (S)				1	
2 GS-2005-8				2	
8 GS-2005-7				8	
12 GS-2005-5				12	
4 GS-2005-4				4	
Location Survey Section (VNS)	9				
1 GS-2005-7 (S)				1	
8 GS-2005-5				8	
Office of Installation Services (W) and Environmental Protection					
Operating Equipment Division (WE)	2				
1 GS-1601-12 (S)				1	
1 GS-318-6				1	

10 NOV 1994

Activity: DM (DDSP - New Cumberland Site)

Organization	Number of Employees	Military Auth	Military Asgd	Civilians Perm	Civilians Temp
Equipment Maintenance Branch (WEM)	51				
1 GS-1152-7				1	
1 WS-5803-12 (S)				1	
1 WG-5803-11				1	
5 WG-2606-10				5	
1 WG-3414-10				1	
2 WG-3703-10				2	
1 WG-5352-10				1	
3 WS-5803-10 (S)				3	
22 WG-5803-10				22	
2 WG-5823-10				2	
3 WG-5803-8				3	
1 WG-3725-7				1	
3 WG-5705-6				3	
1 WG-3725-5				1	
3 WG-5803-5				3	
1 WG-3502-2				1	
Equipment Pool Branch (WEP)	48				
3 GS-2151-6				3	
1 GS-303-5				1	
1 WS-5703-10 (S)				1	
1 WG-5736-9				1	
1 WG-5737-9				1	
2 WS-5703-8 (S)				2	
21 WG-5703-8				21	
10 WG-5703-7				10	
1 WG-5703-6				1	
1 WG-5701-5				1	
2 WG-5703-5				2	
4 WG-5705-5				4	
Mechanized Systems (WES) Maintenance Branch	52				
2 GS-1152-7				2	
1 GS-303-5				1	
1 WS-4737-15 (S)				1	
1 WS-4737-13 (S)				1	
8 WG-2606-12				8	
1 WS-2606-11 (S)				1	
1 WG-2606-11				1	
1 WS-5352-11 (S)				1	
20 WG-5352-11				20	
1 WG-3703-10				1	
7 WG-5352-10				7	
4 WG-5352-8				4	
1 WG-3725-5				1	
3 WG-5701-5				3	

10 NOV 1994

Activity: DM (DDSP - New Cumberland Site)

Organization	Number of Employees	Military Auth	Military Asgd	Civilians Perm	Civilians Temp
Support Office (X)					
Administrative Support Office (XA)	9				
1 GS-343-12 (S)				1	
1 GS-343-11				1	
2 GS-343-9				2	
2 GS-303-7				2	
1 GS-303-5				1	
1 GS-305-3				1	
1 GS-326-3				1	
Systems Management (XC) Branch	15				
10 GS-2003-11				10	
1 GS-2003-9				1	
1 GS-2003-7				1	
1 GS-318-5				1	
1 GS-2003-5				1	
1 GS-2005-5				1	
Production Planning and Control Branch (XP)	12				
1 GS-2003-12 (S)				1	
5 GS-2003-11				5	
2 GS-2032-11				2	
2 GS-2003-9				2	
1 GS-2030-9				1	
1 GS-318-5				1	
Process Improvement Branch (XQ)	5				
1 GS-1910-11				1	
1 GS-1910-10				1	
3 GS-1910-9				3	

10 NOV 1994

II.A.1., II.A.2., II.A.3., II.A.4.

Activity: Defense Distribution Depot Susquehanna Pennsylvania (DDSP)
Duty Station: Carlisle Pike
Mechanicsburg, PA 17055

Organization	Number of Employees	Military Auth	Military Asgd	Civilians Perm	Civilians Temp
Defense Distribution Depot Susquehanna Pennsylvania	811				
Warehousing Division III - (A) IMC	5				
1 GS-2030-12 (S)				1	
1 GS-2030-11 (S)				1	
1 GS-2030-9				1	
1 GS-318-6				1	
1 GS-344-4				1	
Warehousing Branch A (AA)	28				
1 WS-6907-5 (S)				1	
3 WL-6907-5				3	
24 WG-6907-5				24	
Warehousing Branch B (AB)	30				
1 WS-6907-5 (S)				1	
3 WL-6907-5				3	
26 WG-6907-5				26	
Warehousing Branch C (AC)	47				
1 WL-6907-5				1	
45 WG-6907-5				45	
1 WG-3502-2				1	
Warehousing Branch D (AD)	28				
1 WG-6907-5 (S)				1	
3 WL-6907-5				3	
24 WG-6907-5				24	
Subsistence Division (C)	4				
1 GS-2030-11 (S)				1	
1 GS-2030-9				1	
1 GS-2005-7				1	
1 GS-2005-4				1	

-10 NOV 1994

Activity: DM (DDSP - Mechanicsburg Site)

Organization	Number of Employees	Military Auth	Military Asgd	Civilians Perm	Civilians Temp
DICOMSS Branch (CD)	37				
1 GS-2005-5				1	
2 GS-2005-4				2	
1 GS-2005-3				1	
2 WS-6907-6 (S)				2	
2 WS-6907-5 (S)				2	
3 WL-6907-5				3	
24 WG-6907-5				24	
2 WG-3502-2				2	
Troop Issue Branch (CT)	25				
1 WS-6907-8 (S)				1	
2 WS-6907-5 (S)				2	
3 WL-6907-5				3	
13 WG-6907-5				13	
6 WG-3502-1				6	
Office of the Commander (D)	5				
1 Mil 0-5 Chief (M) Warehousing Division West		1	1		
0 Mil 0-4 Chief (M) Auditor Medical Product QA		1	0		
1 Mil E-7 (S) Support Operations East		1	1		
3 WG-5401-8				3	
Product Receipt and Evaluation (E) Division	1				
1 GS-2030-9				1	
Receipt Operations Branch I (EM) - West	1				
1 WS-6907-8 (S)				1	
Receipt Operations Section (EMO)	58				
1 WG-7002-6				1	
1 WS-6907-5 (S)				1	
4 WL-6907-5				4	
52 WG-6907-5				52	
Preservation Packaging, (EMP) Packing and Marking Section	14				
1 WS-7002-4 (S)				1	
13 WG-7002-3				13	

10 NOV 1994

Activity: DM (DDSP - Mechanicsburg Site)

Organization	Number of Employees	Military Auth	Military Asgd	Civilians Perm	Civilians Temp
Receipt Inspection Branch - West (EW)	2				
1 GS-318-4				1	
1 WS-6912-7 (S)				1	
Documentation Section (EWD)	3				
1 GS-2005-5				1	
2 GS-2005-4				2	
Inspection Section (EWI)	40				
3 WL-6912-7				3	
36 WG-6912-7				36	
1 WS-6912-5 (S)				1	
Stock Maintenance and Assembly Division (M)					
Container Fabrication Branch (MC)	24				
1 GS-318-4				1	
1 WG-3105-9				1	
1 WS-4604-8 (S)				1	
6 WG-4604-8				6	
1 WG-3105-7				1	
1 WS-4604-7 (S)				1	
1 WL-4604-7				1	
8 WG-4604-7				8	
1 WG-5435-7				1	
1 WG-6907-5				1	
2 WG-3502-2				2	
Medical Assembly Branch (MM)	32				
1 GS-2030-9				1	
1 GS-2005-5				1	
1 GS-318-4				1	
3 GS-2005-4				3	
1 WG-6901-7				1	
1 WL-6906-6				1	
4 WG-6907-6				4	
1 WS-7002-6 (S)				1	
1 WL-7002-6				1	
16 WG-7002-6				16	
1 WS-6907-4 (S)				1	
1 WS-7002-4 (S)				1	
Quality Assurance Division (Q)					

10 NOV 1994

Activity: DM (DDSP - Mechanicsburg Site)

Organization	Number of Employees	Military Auth	Military Asgd	Civilians Perm	Civilians Temp
Quality Support Branch (QA)	1				
1 GS-1910-9				1	
Product Quality Branch (QP)	9				
2 GS-1910-11				2	
7 GS-1910-9				7	
Transportation and Shipping (T) Division					
Terminal Operations Branch- (TG) West	2				
1 GS-2102-10 (S)				1	
1 GS-2134-4				1	
Documentation and Disp Sec (TGD)	10				
1 GS-2102-7 (S)				1	
2 GS-2134-5				2	
7 GS-2134-4				7	
Outbound Freight Section (TGF)	13				
1 GS-2102-8 (S)				1	
2 GS-2131-7				2	
1 GS-2134-7				1	
4 GS-2134-6				4	
2 GS-2102-4				2	
3 GS-2134-4				3	
Outloading Section (TGO)	29				
1 GS-2134-4				1	
1 WS-6907-5 (S)				1	
2 WL-6907-5				2	
25 WG-6907-5				25	
Astray Freight Section (TMA)	1				
1 GS-2134-3				1	
Warehousing Division II - (U) West	3				
1 GS-2030-12 (S)				1	
1 GS-2030-9				1	
1 GS-318-5				1	

10 NOV 1994

Activity: DM (DDSP - Mechanicsburg Site)

Organization	Number of Employees	Military Auth	Military Asgd	Civilians Perm	Civilians Temp
Northeast Area Control (UA)	55				
Branch - Medical					
2 GS-2005-4				2	
2 WS-6907-9 (S)				2	
3 WS-6907-6 (S)				3	
3 WL-7002-6				3	
13 WG-7002-6				13	
1 WS-6907-5 (S)				1	
3 WL-6907-5				3	
19 WG-6907-5				19	
2 WL-7002-5				2	
7 WG-7002-5				7	
Southwest Area Control (UB)	65				
Branch - Industrial					
1 WS-6907-9 (S)				1	
3 WG-5725-7				3	
1 WS-6907-7 (S)				1	
5 WS-6907-6 (S)				5	
4 WL-7002-6				4	
28 WG-7002-6				28	
3 WL-6907-5				3	
20 WG-6907-5				20	
Northwest Area Control (UC)	24				
Branch -Clothing and Textiles					
1 GS-318-4				1	
2 WG-6907-6				2	
2 WS-6907-5				2	
3 WL-6907-5				3	
16 WG-6907-5				16	
West Bin Operations Branch (UL)	3				
1 GS-318-4				1	
1 GS-2102-4				1	
1 WS-6907-9 (S)				1	
Storage Section (ULA)	34				
3 GS-2005-3				3	
1 WS-6907-6 (S)				1	
5 WG-7002-6				5	
2 WS-6907-5 (S)				2	
4 WL-6907-5				4	
18 WG-6907-5				18	
1 WG-3502-2				1	

10 NOV 1994

Activity: DM (DDSP - Mechanicsburg Site)

Organization	Number of Employees	Military Auth	Military Asgd	Civilians Perm	Civilians Temp
Packing Section (ULP)	36				
1 WG-7002-6				1	
1 WS-7002-5 (S)				1	
2 WL-7002-5				2	
29 WG-7002-5				29	
2 WG-3502-2				2	
1 WG-3502-1				1	
Shipping Section (ULS)	19				
7 WG-6907-5				7	
1 WL-7002-5				1	
6 WG-7002-5				6	
5 WG-3502-2				5	
Inventory Integrity Division (V)					
Commodity Management (VM) Branch - West	4				
1 GS-2001-11 (S)				1	
1 GS-2005-7				1	
1 GS-2005-5				1	
1 GS-318-4				1	
Stock Control Section (VMC)	22				
1 GS-2001-9 (S)				1	
1 GS-2005-8				1	
7 GS-2005-7				7	
11 GS-2005-5				11	
2 GS-2005-4				2	
Location Survey Section (VMS)	11				
1 GS-2005-7 (S)				1	
10 GS-2005-5				10	
Stock Control Section (VNC)	2				
1 GS-2005-7				1	
1 GS-2005-5				1	
Stock Surveillance Branch - West (VW)	23				
1 WS-6912-7 (S)				1	
2 WL-6912-7				2	
14 WG-6912-7				14	
1 WG-7002-6				1	
2 WG-6907-5				2	
3 GS-2005-4				3	

1 6 NOV 1994

Activity: DM (DDSP - Mechanicsburg Site)

Organization	Number of Employees	Military Auth	Military Asgd	Civilians Perm	Civilians Temp
Office of Installation Services (W) and Environmental Protection					
Equipment Maintenance Branch (WE)					
Equipment Maintenance Branch (WEM)	1				
1 WG-3725-5				1	
Equipment Pool Branch (WEP)	15				
1 GS-2151-6				1	
6 WG-5703-8				6	
3 WG-5703-7				3	
3 WG-5703-6				3	
2 WG-5701-5				2	
Mechanized Systems Maintenance Branch (WES)	38				
1 GS-303-5				1	
7 WG-2606-12				7	
3 WS-5352-11 (S)				3	
19 WG-5352-11				19	
4 WG-5352-10				4	
4 WG-5352-8				4	
Support Office (X)					
Administrative Support Office (XA)	2				
1 GS-344-6				1	
1 GS-305-3				1	
Production Planning and Control Branch (XP)	4				
2 GS-2003-9				2	
2 GS-2005-7				2	
Process Improvement Branch (XQ)	1				
1 GS-1910-9				1	

II.A.5.

Activity: (DM) Defense Distribution Depot Susquehanna Pennsylvania
Duty Station: 1 Dedicated Avenue
New Cumberland, PA 17070

Organization	Personnel (Total)	Military Ofcr Auth	Military Ofcr Asgd	Military Enl Auth	Military Enl Asgd	Civilians Perm	Civilians Temp
B Warehousing Division IV - East	163	0	0	0	0	163	0
D Office of the Commander	24	5	5	1	1	18	0
E Product Receipt and Evaluation Division	201	0	0	0	0	201	0
M Stock Maintenance and Assembly Division	111	0	0	0	0	111	0
Q Quality Assurance Division	16	0	0	0	0	16	0
S Warehousing Division II - EDC	259	0	0	0	0	259	0
T Transportation and Shipping Division	208	0	0	0	0	208	0
V Inventory Integrity Division	75	0	0	0	0	75	0
W Office of Installation Services and Environmental Protection	153	0	0	0	0	153	0
X Support Office	41	0	0	0	0	41	0
Total Military Authorized:	6	5		1			
Total Military Assigned:	6		5		1		
Total Civilians:	1245					1245	0
Total Military Assigned & Civilians	1251						

10 NOV 1993

II.A.5.

Activity: (DM) Defense Distribution Depot Susquehanna Pennsylvania
Duty Station: Carlisle Pike
Mechanicsburg, PA 17055

Organization	Personnel (Total)	Military Ofcr Auth	Military Ofcr Asgd	Military Enl Auth	Military Enl Asgd	Civilians Perm	Civilians Temp
A Warehousing Division III - AMC	138	0	0	0	0	138	0
C Subsistence Division	66	0	0	0	0	66	0
D Office of the Commander	5	2	1	1	1	3	0
E Product Receipt and Evaluation Division	119	0	0	0	0	119	0
M Stock Maintenance and Assembly Division	56	0	0	0	0	56	0
Q Quality Assurance Division	10	0	0	0	0	10	0
T Transportation and Shipping Division	55	0	0	0	0	55	0
U Warehousing Division II - West	239	0	0	0	0	239	0
V Inventory Integrity Division	62	0	0	0	0	62	0
W Office of Installation Services and Environmental Protection	54	0	0	0	0	54	0
X Support Office	7	0	0	0	0	7	0
Total Military Authorized:	3	2		1			
Total Military Assigned:	2		1		1		
Total Civilians:	809					809	0
Total Military Assigned & Civilians	811						

10 NOV 1994

II.B.6.

Activity: (DM) Defense Distribution Depot Susquehanna Pennsylvania
Duty Station: 1 Dedicated Avenue
New Cumberland, PA 17070

Total number of civilian employees	1245
Less: Type of Appointment Code 3, 8, and 9 employees	- 0
Total Number of permanent civilian employees	1245
Permanent civilian employees who are	
Reemployed annuitants	0
Type of Appointment Code 4 employees	0
Type of Appointment Code 5 employees	0
Type of Appointment Code 7 or 0 employees who do not have personal career or career conditional status, who are not serving under a permanent VRA, or who are not serving under a Schedule A, 213.3102 (u) appointment	0
	0

Total number of permanent civilian employees who are not eligible to be registered in the DoD Priority Placement Program

0 / 1245 = .000000

= 0%

10 NOV 1994

II.B.6.

Activity: (DM) Defense Distribution Depot Susquehanna Pennsylvania
Duty Station: Carlisle Pike
Mechanicsburg, PA 17055

Total number of civilian employees	809
Less: Type of Appointment Code 3, 8, and 9 employees	- 0
Total Number of permanent civilian employees	809
Permanent civilian employees who are	
Reemployed annuitants	0
Type of Appointment Code 4 employees	0
Type of Appointment Code 5 employees	0
Type of Appointment Code 7 or 0 employees who do not have personal career or career conditional status, who are not serving under a permanent VRA, or who are not serving under a Schedule A, 213.3102 (u) appointment	0
	0

Total number of permanent civilian employees who are not eligible to be registered in the DoD Priority Placement Program

0 / 809 = .000000

= 0%

10 NOV 1994

II.B.7.

Activity: (DM) Defense Distribution Depot Susquehanna Pennsylvania
Duty Station: 1 Dedicated Avenue
New Cumberland, PA 17070

Age Range	Number of Permanent Civilian Employees	X	Factor	=	Number of Nonmovers
20-24	0	X	.774	=	0
25-29	21	X	.744	=	16
30-34	59	X	.826	=	49
35-39	198	X	.882	=	175
40-44	381	X	.907	=	346
45-49	351	X	.933	=	327
50-54	147	X	.920	=	135
55-59	50	X	.944	=	47
60-64	31	X	.952	=	30
Total	1238				1125

1125 / 1238 = .9087237 or 90.9% nonmovers

10 NOV 1994

II.B.7.

Activity: (DM) Defense Distribution Depot Susquehanna Pennsylvania
Duty Station: Carlisle Pike
Mechanicsburg, PA 17055

Age Range	Number of Permanent Civilian Employees	X	Factor	=	Number of Nonmovers
20-24	0	X	.774	=	0
25-29	9	X	.744	=	7
30-34	64	X	.826	=	53
35-39	153	X	.882	=	135
40-44	265	X	.907	=	240
45-49	204	X	.933	=	190
50-54	68	X	.920	=	63
55-59	33	X	.944	=	31
60-64	13	X	.952	=	12
Total	809				731

731 / 809 = .9035846 or 90.3% nonmovers

II.A.1., II.A.2., II.A.3., II.A.4., II.A.5., II.B.6., II.B.7.

Activity: DM (DDSP)

Sources Used to Derive Numbers:

APCAPS Listings
Loss/Gain Reports from APCAPS and manual strength reports
Organizational Modeling Report
RPGs listed in source requirements

10 NOV 1994

OFFICERS

GRADE	MARITAL STATUS	BASE PAY	BAQ QUARTERS	BAS SUBSISTENCE	VHA VARIABLE HOUSING ALLOWANCE	OTHER	TOTAL MONTHLY SALARY
06	M	$4284.48	0	$142.46	0	0	$4426.94
05	S	$4444.50	$780.30	$142.46	$71.70	0	$5438.96
05	M	$4739.40	0	$142.46	0	0	$4881.86
04	M	$3694.29	$687.90	$142.46	$128.49	0	$4653.14
03	M	$3187.50	$569.40	$142.46	$165.31	0	$4064.67
TOTALS		$20,350.17	$2037.60	$712.30	$365.50	0	$23465.57
AVERAGE		$4070.03	$407.52	$142.46	$73.10	0	$4693.11

ACTIVITY TITLE: Defense Distribution Depot Susquehanna (DDSP) (DM)

DUTY STATION: New Cumberland, Pennsylvania

SOURCE: Survey of Military Personnel & Worksheets

II.C.9.b. BRAC 95 COMPUTATION WORKSHEET

ENLISTED

OFFICERS

GRADE	MARITAL STATUS	BASE PAY	BAQ QUARTERS	BAS SUBSISTENCE	VHA VARIABLE HOUSING ALLOWANCE	OTHER	TOTAL MONTHLY SALARY
E8	M	$2582.70	$538.50	$231.68	$175.07	0	$3527.95
TOTALS		$2582.70	$538.50	$231.68	$175.07	0	$3527.95
AVERAGE		$2582.70	$538.50	$231.68	$175.07	0	$3527.95

ACTIVITY TITLE: Defense Distribution Depot Susquehanna (DDSP) (DM)

DUTY STATION: New Cumberland, Pennsylvania

SOURCE: Survey of Military Personnel & Worksheets

II.C.9.b. BRAC 95 COMPUTATION WORKSHEET

ENLISTED

OFFICERS

GRADE	MARITAL STATUS	BASE PAY	BAQ QUARTERS	BAS SUBSISTENCE	VHA VARIABLE HOUSING ALLOWANCE	OTHER	TOTAL MONTHLY SALARY
E7	S	2067.30	0	210.80	0	0	2278.10
TOTALS	1	2067.30	0	210.80	0	0	2278.10
AVERAGE	1	2067.30	0	210.80	0	0	2278.10

ACTIVITY TITLE: Defense Depot Susquehanna (DDSP) (DM)

DUTY STATION: Mechanicsburg, PA

SOURCE: Survey of Military Personnel and Worksheets

II.C.9.a. BRAC 95 COMPUTATION WORKSHEET

OFFICERS

GRADE	MARITAL STATUS	BASE PAY	BAQ QUARTERS	BAS SUBSISTENCE	VHA VARIABLE HOUSING ALLOWANCE	OTHER	TOTAL MONTHLY SALARY
03	M	3478.20	611.70	142.46	115.42	0	4347.78
TOTALS	1	3478.20	611.70	142.46	115.42	0	4347.78
AVERAGE	1	3478.20	611.70	142.46	115.42	0	4347.78

ACTIVITY TITLE: Defense Depot Susquehanna (DDSP) (DM)

DUTY STATION: Mechanicsburg, PA

SOURCE: Survey of Military Personnel and Worksheets

10 NOV 1994

DATA ELEMENT: II.C.10.

ACTIVITY: Defense Distribution Depot Susquehanna (DDSP) (DM)

DUTY STATION: New Cumberland, PA

Military officer families (total)	6
Military enlisted families (total)	2
Total military families	8
Military officer families living on base	2
Military enlisted families living on base	1
Total military families living on base	3

3 / 8 = % of assigned military families live on base

Source: Information received from Housing Division Files

Note: The enlisted family living on base lives on New Cumberland, however works at Mechanicsburg site.

11/10/94

BRAC-95 FACILITIES INFORMATION

FACILITY NUMBER: 00002

GSA NUMBER: 42400 SITE: NEW CUMBERLAND SLFA: DDSP
INSTALLATION NAME: DEFENSE DEPOT NEW CUMBERLAND PLFA: DDRE

FACILITY NAME: PARACHUTE SHOP
BLDG OR FACILITY: B YEAR BUILT: 1918 SIZE: 203,021 UM: SF

CATEGORY CODE	STANDARD DESCRIPTION	SIZE	UNIT OF MEASURE	USER ID CODE
44110	STORAGE GP DEP	22,621	SF	DDSP
21881	ABN EQ/PARA REP	45,160	SF	DDSP
44130	CONT HUM WH DEP	135,240	SF	DDSP
	TOTALS	203,021		

TYPE CONST	HISTORIC RATING	PLANNED EXCESS	HT(ft)	NO STORIES	YEAR LAST IMPROVED	RESTROOMS ADEQUATE	COMPLYS W/ADA	CURRENT PLANT VALUE
P	NA		25	1	1991	Y	Y	$ 22,053,687

STRUCTURAL TYPE	STRUCTURAL MAT	STRUCTURAL RATING	FLOOR FIN	FLOOR MAT	FLOOR RATING	FIRE SYSTEM TYPE	FIRE SYSTEM RATING	NO A/C UNITS	A/C TOTAL TONS	ELEC RATING (AMPS)
B	W	F	N	C	F	P	P	4	4	400

PRIMARY ROOF SYSTEM LAST REPLACED	ROOF TYPE	NO SQUARES	CONDITION RATING	SECONDARY ROOF SYSTEM LAST REPLACED	ROOF TYPE	NO SQUARES	CONDITION RATING
01/01/92	N	1,890	E	01/01/75	M	157	F

REMARKS: roof bays 1 thru 7 rplcd 1990,bays 8&9 rplcd 91.

BRAC-95 FACILITIES INFORMATION

FACILITY NUMBER: 00003

GSA NUMBER: 42400 SITE: NEW CUMBERLAND SLFA: DDSP
INSTALLATION NAME: DEFENSE DEPOT NEW CUMBERLAND PLFA: DDRE

FACILITY NAME: GP WHSE
BLDG OR FACILITY: B YEAR BUILT: 1918 SIZE: 203,421 UM: SF

CATEGORY CODE	STANDARD DESCRIPTION	SIZE	UNIT OF MEASURE	USER ID CODE
44110	STORAGE GP DEP	203,421	SF	DDSP
	TOTALS	203,421		

TYPE CONST	HISTORIC RATING	PLANNED EXCESS	HT(ft)	NO STORIES	YEAR LAST IMPROVED	RESTROOMS ADEQUATE	COMPLYS W/ADA	CURRENT PLANT VALUE
P	NA	1998	25	1	1990	Y	Y	$ 11,830,116

STRUCTURAL TYPE	STRUCTURAL MAT	STRUCTURAL RATING	FLOOR FIN	FLOOR MAT	FLOOR RATING	FIRE SYSTEM TYPE	FIRE SYSTEM RATING	NO A/C UNITS	A/C TOTAL TONS	ELEC RATING (AMPS)
B	W	F	N	C	F	P	P	3	3	400

PRIMARY ROOF SYSTEM LAST REPLACED	ROOF TYPE	NO SQUARES	CONDITION RATING	SECONDARY ROOF SYSTEM LAST REPLACED	ROOF TYPE	NO SQUARES	CONDITION RATING
01/01/79	B	2,030	F	01/01/75	M	157	F

REMARKS: sprinkler system updated 1990

11/10/94

BRAC-95 FACILITIES INFORMATION

FACILITY NUMBER: 00004

GSA NUMBER: 42400 SITE: NEW CUMBERLAND SLFA: DDSP
INSTALLATION NAME: DEFENSE DEPOT NEW CUMBERLAND PLFA: DDRE

FACILITY NAME: GP WHSE
BLDG OR FACILITY: B YEAR BUILT: 1918 SIZE: 203,021 UM: SF

CATEGORY CODE	STANDARD DESCRIPTION	SIZE	UNIT OF MEASURE	USER ID CODE
44110	STORAGE GP DEP	203,021	SF	DDSP
	TOTALS	203,021		

TYPE CONST	HISTORIC RATING	PLANNED EXCESS	HT(ft)	NO STORIES	YEAR LAST IMPROVED	RESTROOMS ADEQUATE	COMPLYS W/ADA	CURRENT PLANT VALUE
P	NA	1998	25	1	1990	Y	Y	$ 11,812,188

STRUCTURAL TYPE	STRUCTURAL MAT	STRUCTURAL RATING	FLOOR FIN	FLOOR MAT	FLOOR RATING	FIRE SYSTEM TYPE	FIRE SYSTEM RATING	NO A/C UNITS	A/C TOTAL TONS	ELEC RATING (AMPS)
B	W	F	N	C	F	P	F	3	3	400

PRIMARY ROOF SYSTEM LAST REPLACED	ROOF TYPE	NO SQUARES	CONDITION RATING	SECONDARY ROOF SYSTEM LAST REPLACED	ROOF TYPE	NO SQUARES	CONDITION RATING
01/01/77	B	2,030	F	01/01/75	M	157	F

REMARKS: sprinkler system updated 1990,BUILDING TO BE DEMOLISHED IN FY98.

11/10/94

BRAC-95 FACILITIES INFORMATION

FACILITY NUMBER: 00005

GSA NUMBER: 42400 SITE: NEW CUMBERLAND SLFA: DDSP
INSTALLATION NAME: DEFENSE DEPOT NEW CUMBERLAND PLFA: DDRE

FACILITY NAME: GP WHSE
BLDG OR FACILITY: B YEAR BUILT: 1918 SIZE: 203,021 UM: SF

CATEGORY CODE	STANDARD DESCRIPTION	SIZE	UNIT OF MEASURE	USER ID CODE
44110	STORAGE GP DEP	203,021	SF	DDSP
	TOTALS	203,021		

TYPE CONST	HISTORIC RATING	PLANNED EXCESS	HT(ft)	NO STORIES	YEAR LAST IMPROVED	RESTROOMS ADEQUATE	COMPLYS W/ADA	CURRENT PLANT VALUE
P	NA		25	1	1992	Y	Y	$ 12,378,581

STRUCTURAL TYPE	STRUCTURAL MAT	STRUCTURAL RATING	FLOOR FIN	FLOOR MAT	FLOOR RATING	FIRE SYSTEM TYPE	FIRE SYSTEM RATING	NO A/C UNITS	A/C TOTAL TONS	ELEC RATING (AMPS)
B	W	P	N	C	G	P	P	5	5	400

PRIMARY ROOF SYSTEM LAST REPLACED	PRIMARY ROOF TYPE	PRIMARY NO SQUARES	PRIMARY CONDITION RATING	SECONDARY ROOF SYSTEM LAST REPLACED	SECONDARY ROOF TYPE	SECONDARY NO SQUARES	SECONDARY CONDITION RATING
06/30/91	N	2,048	G	01/01/75	M	157	F

REMARKS: replace roof in 1992

11/10/94

BRAC-95 FACILITIES INFORMATION

FACILITY NUMBER: 00006

GSA NUMBER: 42400 SITE: NEW CUMBERLAND SLFA: DDSP
INSTALLATION NAME: DEFENSE DEPOT NEW CUMBERLAND PLFA: DDRE

FACILITY NAME: GP WHSE
BLDG OR FACILITY: B YEAR BUILT: 1918 SIZE: 203,021 UM: SF

CATEGORY CODE	STANDARD DESCRIPTION	SIZE	UNIT OF MEASURE	USER ID CODE
44110	STORAGE GP DEP	203,021	SF	DDSP
	TOTALS	203,021		

TYPE CONST	HISTORIC RATING	PLANNED EXCESS	HT(ft)	NO STORIES	YEAR LAST IMPROVED	RESTROOMS ADEQUATE	COMPLYS W/ADA	CURRENT PLANT VALUE
P	NA		25	1	1994	Y	Y	$ 12,378,581

STRUCTURAL TYPE	STRUCTURAL MAT	STRUCTURAL RATING	FLOOR FIN	FLOOR MAT	FLOOR RATING	FIRE SYSTEM TYPE	FIRE SYSTEM RATING	NO A/C UNITS	A/C TOTAL TONS	ELEC RATING (AMPS)
B	W	P	N	C	G	P	P	4	4	400

PRIMARY ROOF SYSTEM LAST REPLACED	ROOF TYPE	NO SQUARES	CONDITION RATING	SECONDARY ROOF SYSTEM LAST REPLACED	ROOF TYPE	NO SQUARES	CONDITION RATING
06/30/91	N	2,048	G	01/01/75	M	157	F

REMARKS: replace roof in 1994

11/10/94

BRAC-95 FACILITIES INFORMATION

FACILITY NUMBER: 00011

GSA NUMBER: 42400 SITE: NEW CUMBERLAND SLFA: DDSP
INSTALLATION NAME: DEFENSE DEPOT NEW CUMBERLAND PLFA: DDRE

FACILITY NAME: SUPPLY SERVICES ADMIN BLDG
BLDG OR FACILITY: B YEAR BUILT: 1989 SIZE: 2,900 UM: SF

CATEGORY CODE	STANDARD DESCRIPTION	SIZE	UNIT OF MEASURE	USER ID CODE
61050	ADMIN GEN PURP	2,900	SF	DDSP
	TOTALS	2,900		

TYPE CONST	HISTORIC RATING	PLANNED EXCESS	HT(ft)	NO STORIES	YEAR LAST IMPROVED	RESTROOMS ADEQUATE	COMPLYS W/ADA	CURRENT PLANT VALUE
P	NA		10	1		Y	Y	$ 26,100

STRUCTURAL TYPE	STRUCTURAL MAT	STRUCTURAL RATING	FLOOR FIN	FLOOR MAT	FLOOR RATING	FIRE SYSTEM TYPE	FIRE SYSTEM RATING	NO A/C UNITS	A/C TOTAL TONS	ELEC RATING (AMPS)
O	O	G	V	W	F	O	G	4	6	100

PRIMARY ROOF SYSTEM LAST REPLACED	ROOF TYPE	NO SQUARES	CONDITION RATING	SECONDARY ROOF SYSTEM LAST REPLACED	ROOF TYPE	NO SQUARES	CONDITION RATING
01/01/89	O	14	G	/ /		0	

REMARKS: no pwc report-fire sys is portable ext. structure is modular bldg on cement slab.

11/10/94

BRAC-95 FACILITIES INFORMATION

FACILITY NUMBER: 00021

GSA NUMBER: 42400 SITE: NEW CUMBERLAND SLFA: DDSP
INSTALLATION NAME: DEFENSE DEPOT NEW CUMBERLAND PLFA: DDRE

FACILITY NAME: GENERAL STOREHOUSE
BLDG OR FACILITY: B YEAR BUILT: 1942 SIZE: 55,200 UM: SF

CATEGORY CODE	STANDARD DESCRIPTION	SIZE	UNIT OF MEASURE	USER ID CODE
44220	STORAGE GP INST	55,200	SF	DDSP
	TOTALS	55,200		

TYPE CONST	HISTORIC RATING	PLANNED EXCESS	HT(ft)	NO STORIES	YEAR LAST IMPROVED	RESTROOMS ADEQUATE	COMPLYS W/ADA	CURRENT PLANT VALUE
P	NA		24	2	1987	Y	Y	$ 3,739,821

STRUCTURAL TYPE	STRUCTURAL MAT	STRUCTURAL RATING	FLOOR FIN	FLOOR MAT	FLOOR RATING	FIRE SYSTEM TYPE	FIRE SYSTEM RATING	NO A/C UNITS	A/C TOTAL TONS	ELEC RATING (AMPS)
S	S	F	O	C	F	P	F	4	4	400

PRIMARY ROOF SYSTEM LAST REPLACED	ROOF TYPE	NO SQUARES	CONDITION RATING	SECONDARY ROOF SYSTEM LAST REPLACED	ROOF TYPE	NO SQUARES	CONDITION RATING
01/01/78	B	283	F	01/01/78	M	35	F

REMARKS: Elec sys recon 1987

11/10/94

BRAC-95 FACILITIES INFORMATION

FACILITY NUMBER: 00024

GSA NUMBER: 42400 SITE: NEW CUMBERLAND SLFA: DDSP
INSTALLATION NAME: DEFENSE DEPOT NEW CUMBERLAND PLFA: DDRE

FACILITY NAME: RR ENGINE SHOP
BLDG OR FACILITY: B YEAR BUILT: 1964 SIZE: 3,098 UM: SF

CATEGORY CODE	STANDARD DESCRIPTION	SIZE	UNIT OF MEASURE	USER ID CODE
21840	RR EQ/EN MAINT	3,098	SF	DDSP
	TOTALS	3,098		

TYPE CONST	HISTORIC RATING	PLANNED EXCESS	HT(ft)	NO STORIES	YEAR LAST IMPROVED	RESTROOMS ADEQUATE	COMPLYS W/ADA	CURRENT PLANT VALUE
P	NA		15	1	1991	Y	Y	$ 839,757

STRUCTURAL TYPE	STRUCTURAL MAT	STRUCTURAL RATING	FLOOR FIN	FLOOR MAT	FLOOR RATING	FIRE SYSTEM TYPE	FIRE SYSTEM RATING	NO A/C UNITS	A/C TOTAL TONS	ELEC RATING (AMPS)
B	S	F	N	C	F	P	F	1	1	225

PRIMARY ROOF SYSTEM LAST REPLACED	ROOF TYPE	NO SQUARES	CONDITION RATING	SECONDARY ROOF SYSTEM LAST REPLACED	ROOF TYPE	NO SQUARES	CONDITION RATING
01/01/85	B	32	F	/ /		0	

REMARKS: fire & sprinklr updated 1991

11/10/94

BRAC-95 FACILITIES INFORMATION

FACILITY NUMBER: 00028

GSA NUMBER: 42400 SITE: NEW CUMBERLAND SLFA: DDSP
INSTALLATION NAME: DEFENSE DEPOT NEW CUMBERLAND PLFA: DDRE

FACILITY NAME: MOTOR POOL REPAIR SHOP
BLDG OR FACILITY: B YEAR BUILT: 1943 SIZE: 12,288 UM: SF

CATEGORY CODE	STANDARD DESCRIPTION	SIZE	UNIT OF MEASURE	USER ID CODE
21410	VEH MAINT SHOP	12,288	SF	DDSP
	TOTALS	12,288		

TYPE CONST	HISTORIC RATING	PLANNED EXCESS	HT(ft)	NO STORIES	YEAR LAST IMPROVED	RESTROOMS ADEQUATE	COMPLYS W/ADA	CURRENT PLANT VALUE
P	NA		28	1	1982	Y	Y	$ 2,188,637

STRUCTURAL TYPE	STRUCTURAL MAT	STRUCTURAL RATING	FLOOR FIN	FLOOR MAT	FLOOR RATING	FIRE SYSTEM TYPE	FIRE SYSTEM RATING	NO A/C UNITS	A/C TOTAL TONS	ELEC RATING (AMPS)
O	W	F	P	C	F	P	P	1	2	150

PRIMARY ROOF SYSTEM LAST REPLACED	ROOF TYPE	NO SQUARES	CONDITION RATING	SECONDARY ROOF SYSTEM LAST REPLACED	ROOF TYPE	NO SQUARES	CONDITION RATING
01/01/80	B	145	G	/ /		0	

REMARKS: primary construction consists of col/trusses. Fire alarm sys installed 1982

11/10/94

BRAC-95 FACILITIES INFORMATION

FACILITY NUMBER: 00050

GSA NUMBER: 42400 SITE: NEW CUMBERLAND SLFA: DDSP
INSTALLATION NAME: DEFENSE DEPOT NEW CUMBERLAND PLFA: DDRE

FACILITY NAME: GEN PURP WHSE
BLDG OR FACILITY: B YEAR BUILT: 1942 SIZE: 142,800 UM: SF

CATEGORY CODE	STANDARD DESCRIPTION	SIZE	UNIT OF MEASURE	USER ID CODE
44110	STORAGE GP DEP	142,800	SF	DDSP
	TOTALS	142,800		

TYPE CONST	HISTORIC RATING	PLANNED EXCESS	HT(ft)	NO STORIES	YEAR LAST IMPROVED	RESTROOMS ADEQUATE	COMPLYS W/ADA	CURRENT PLANT VALUE
P	NA		16	1	1990	Y	Y	$ 8,159,562

STRUCTURAL TYPE	STRUCTURAL MAT	STRUCTURAL RATING	FLOOR FIN	FLOOR MAT	FLOOR RATING	FIRE SYSTEM TYPE	FIRE SYSTEM RATING	NO A/C UNITS	A/C TOTAL TONS	ELEC RATING (AMPS)
S	C	F	N	C	F	P	P	9	9	400

PRIMARY ROOF SYSTEM LAST REPLACED	ROOF TYPE	NO SQUARES	CONDITION RATING	SECONDARY ROOF SYSTEM LAST REPLACED	ROOF TYPE	NO SQUARES	CONDITION RATING
01/01/60	B	1,000	P	01/01/60	R	149	P

REMARKS: Fire alarm sys installed 1990

11/10/94

BRAC-95 FACILITIES INFORMATION

FACILITY NUMBER: 00051

GSA NUMBER: 42400 SITE: NEW CUMBERLAND SLFA: DDSP
INSTALLATION NAME: DEFENSE DEPOT NEW CUMBERLAND PLFA: DDRE

FACILITY NAME: GEN PURP WHSE
BLDG OR FACILITY: B YEAR BUILT: 1942 SIZE: 135,401 UM: SF

CATEGORY CODE	STANDARD DESCRIPTION	SIZE	UNIT OF MEASURE	USER ID CODE
44110	STORAGE GP DEP	135,401	SF	DDSP
	TOTALS	135,401		

TYPE CONST	HISTORIC RATING	PLANNED EXCESS	HT(ft)	NO STORIES	YEAR LAST IMPROVED	RESTROOMS ADEQUATE	COMPLYS W/ADA	CURRENT PLANT VALUE
P	NA		16	1	1977	Y	Y	$ 8,016,851

STRUCTURAL TYPE	STRUCTURAL MAT	STRUCTURAL RATING	FLOOR FIN	FLOOR MAT	FLOOR RATING	FIRE SYSTEM TYPE	FIRE SYSTEM RATING	NO A/C UNITS	A/C TOTAL TONS	ELEC RATING (AMPS)
B	W	P	N	C	F	P	P	4	8	200

PRIMARY ROOF SYSTEM LAST REPLACED	ROOF TYPE	NO SQUARES	CONDITION RATING	SECONDARY ROOF SYSTEM LAST REPLACED	ROOF TYPE	NO SQUARES	CONDITION RATING
12/01/77	B	1,450	F	12/01/77	R	149	P

REMARKS: replaced roof in 1977

BRAC-95 FACILITIES INFORMATION

FACILITY NUMBER: 00052

GSA NUMBER: 42400 SITE: NEW CUMBERLAND SLFA: DDSP
INSTALLATION NAME: DEFENSE DEPOT NEW CUMBERLAND PLFA: DDRE

FACILITY NAME: GEN PURP WHSE
BLDG OR FACILITY: B YEAR BUILT: 1942 SIZE: 203,021 UM: SF

CATEGORY CODE	STANDARD DESCRIPTION	SIZE	UNIT OF MEASURE	USER ID CODE
44110	STORAGE GP DEP	203,021	SF	DDSP
	TOTALS	203,021		

TYPE CONST	HISTORIC RATING	PLANNED EXCESS	HT(ft)	NO STORIES	YEAR LAST IMPROVED	RESTROOMS ADEQUATE	COMPLYS W/ADA	CURRENT PLANT VALUE
P	NA		25	1	1990	Y	Y	$ 11,158,722

STRUCTURAL TYPE	STRUCTURAL MAT	STRUCTURAL RATING	FLOOR FIN	FLOOR MAT	FLOOR RATING	FIRE SYSTEM TYPE	FIRE SYSTEM RATING	NO A/C UNITS	A/C TOTAL TONS	ELEC RATING (AMPS)
B	M	F	N	C	F	P	F	4	4	600

PRIMARY ROOF SYSTEM LAST REPLACED	ROOF TYPE	NO SQUARES	CONDITION RATING	SECONDARY ROOF SYSTEM LAST REPLACED	ROOF TYPE	NO SQUARES	CONDITION RATING
01/01/73	B	2,160	F	01/01/73	R	190	P

REMARKS: fire alarm sys installed 1990

11/10/94

BRAC-95 FACILITIES INFORMATION

FACILITY NUMBER: 00053

GSA NUMBER: 42400 SITE: NEW CUMBERLAND SLFA: DDSP
INSTALLATION NAME: DEFENSE DEPOT NEW CUMBERLAND PLFA: DDRE

FACILITY NAME: GEN PURP WHSE
BLDG OR FACILITY: B YEAR BUILT: 1942 SIZE: 203,021 UM: SF

CATEGORY CODE	STANDARD DESCRIPTION	SIZE	UNIT OF MEASURE	USER ID CODE
44110	STORAGE GP DEP	203,021	SF	DDSP
	TOTALS	203,021		

TYPE CONST	HISTORIC RATING	PLANNED EXCESS	HT(ft)	NO STORIES	YEAR LAST IMPROVED	RESTROOMS ADEQUATE	COMPLYS W/ADA	CURRENT PLANT VALUE
P	NA		16	1	1990	Y	Y	$ 11,179,557

STRUCTURAL TYPE	STRUCTURAL MAT	STRUCTURAL RATING	FLOOR FIN	FLOOR MAT	FLOOR RATING	FIRE SYSTEM TYPE	FIRE SYSTEM RATING	NO A/C UNITS	A/C TOTAL TONS	ELEC RATING (AMPS)
B	M	F	N	C	F	P	P	8	8	400

PRIMARY ROOF SYSTEM LAST REPLACED	ROOF TYPE	NO SQUARES	CONDITION RATING	SECONDARY ROOF SYSTEM LAST REPLACED	ROOF TYPE	NO SQUARES	CONDITION RATING
01/01/72	B	2,051	P	01/01/72	R	190	P

REMARKS: fire alarm sys installed 1990

11/10/94

BRAC-95 FACILITIES INFORMATION

FACILITY NUMBER: 00055

GSA NUMBER: 42400 SITE: NEW CUMBERLAND SLFA: DDSP
INSTALLATION NAME: DEFENSE DEPOT NEW CUMBERLAND PLFA: DDRE

FACILITY NAME: GEN PURP WHSE
BLDG OR FACILITY: B YEAR BUILT: 1942 SIZE: 224,598 UM: SF

CATEGORY CODE	STANDARD DESCRIPTION	SIZE	UNIT OF MEASURE	USER ID CODE
44110	STORAGE GP DEP	196,076	SF	DDSP
14140	CARE/PRES SHOP	28,522	SF	DDSP
	TOTALS	224,598		

TYPE CONST	HISTORIC RATING	PLANNED EXCESS	HT(ft)	NO STORIES	YEAR LAST IMPROVED	RESTROOMS ADEQUATE	COMPLYS W/ADA	CURRENT PLANT VALUE
P	NA		25	1	1988	Y	Y	$ 7,352,475

STRUCTURAL TYPE	STRUCTURAL MAT	STRUCTURAL RATING	FLOOR FIN	FLOOR MAT	FLOOR RATING	FIRE SYSTEM TYPE	FIRE SYSTEM RATING	NO A/C UNITS	A/C TOTAL TONS	ELEC RATING (AMPS)
O	W	F	N	C	G	P	P	4	16	1,600

PRIMARY ROOF SYSTEM LAST REPLACED	ROOF TYPE	NO SQUARES	CONDITION RATING	SECONDARY ROOF SYSTEM LAST REPLACED	ROOF TYPE	NO SQUARES	CONDITION RATING
09/15/83	B	2,169	G	01/01/94	N	5	E

REMARKS: sprinklr sys updated 1988

11/10/94

BRAC-95 FACILITIES INFORMATION

FACILITY NUMBER: 00056

GSA NUMBER: 42400 SITE: NEW CUMBERLAND SLFA: DDSP
INSTALLATION NAME: DEFENSE DEPOT NEW CUMBERLAND PLFA: DDRE

FACILITY NAME: DEPOT STORAGE FACILITY
BLDG OR FACILITY: B YEAR BUILT: 1942 SIZE: 201,760 UM: SF

CATEGORY CODE	STANDARD DESCRIPTION	SIZE	UNIT OF MEASURE	USER ID CODE
44110	STORAGE GP DEP	201,760	SF	DDSP
	TOTALS	201,760		

TYPE CONST	HISTORIC RATING	PLANNED EXCESS	HT(ft)	NO STORIES	YEAR LAST IMPROVED	RESTROOMS ADEQUATE	COMPLYS W/ADA	CURRENT PLANT VALUE
P	NA		25	1	1994	Y	Y	$ 11,859,923

STRUCTURAL TYPE	STRUCTURAL MAT	STRUCTURAL RATING	FLOOR FIN	FLOOR MAT	FLOOR RATING	FIRE SYSTEM TYPE	FIRE SYSTEM RATING	NO A/C UNITS	A/C TOTAL TONS	ELEC RATING (AMPS)
S	W	F	C	C	F	P	F	0	0	100

PRIMARY ROOF SYSTEM LAST REPLACED	ROOF TYPE	NO SQUARES	CONDITION RATING	SECONDARY ROOF SYSTEM LAST REPLACED	ROOF TYPE	NO SQUARES	CONDITION RATING
03/03/86	B	2,020	F	01/01/94	N	5	E

REMARKS: enclosed walls 1994

11/10/94

BRAC-95 FACILITIES INFORMATION

FACILITY NUMBER: 00057

GSA NUMBER: 42400 SITE: NEW CUMBERLAND SLFA: DDSP
INSTALLATION NAME: DEFENSE DEPOT NEW CUMBERLAND PLFA: DDRE

FACILITY NAME: GEN PURP WHSE
BLDG OR FACILITY: B YEAR BUILT: 1942 SIZE: 202,760 UM: SF

CATEGORY CODE	STANDARD DESCRIPTION	SIZE	UNIT OF MEASURE	USER ID CODE
44110	STORAGE GP DEP	202,760	SF	DDSP
	TOTALS	202,760		

TYPE CONST	HISTORIC RATING	PLANNED EXCESS	HT(ft)	NO STORIES	YEAR LAST IMPROVED	RESTROOMS ADEQUATE	COMPLYS W/ADA	CURRENT PLANT VALUE
P	NA		15	1	1994	Y	Y	$ 11,713,973

STRUCTURAL TYPE	STRUCTURAL MAT	STRUCTURAL RATING	FLOOR FIN	FLOOR MAT	FLOOR RATING	FIRE SYSTEM TYPE	FIRE SYSTEM RATING	NO A/C UNITS	A/C TOTAL TONS	ELEC RATING (AMPS)
B	W	F	N	C	F	P	P	4	4	400

PRIMARY ROOF SYSTEM LAST REPLACED	ROOF TYPE	NO SQUARES	CONDITION RATING	SECONDARY ROOF SYSTEM LAST REPLACED	ROOF TYPE	NO SQUARES	CONDITION RATING
01/01/75	B	2,150	P	01/01/94	N	5	E

REMARKS: enclosed walls 1994

11/10/94

BRAC-95 FACILITIES INFORMATION

FACILITY NUMBER: 00058

GSA NUMBER: 42400 SITE: NEW CUMBERLAND SLFA: DDSP
INSTALLATION NAME: DEFENSE DEPOT NEW CUMBERLAND PLFA: DDRE

FACILITY NAME: GEN PURP WHSE
BLDG OR FACILITY: B YEAR BUILT: 1942 SIZE: 134,560 UM: SF

CATEGORY CODE	STANDARD DESCRIPTION	SIZE	UNIT OF MEASURE	USER ID CODE
44110	STORAGE GP DEP	134,560	SF	DDSP
	TOTALS	134,560		

TYPE CONST	HISTORIC RATING	PLANNED EXCESS	HT(ft)	NO STORIES	YEAR LAST IMPROVED	RESTROOMS ADEQUATE	COMPLYS W/ADA	CURRENT PLANT VALUE
P	NA		25	1	1994	Y	Y	$ 4,906,090

STRUCTURAL TYPE	STRUCTURAL MAT	STRUCTURAL RATING	FLOOR FIN	FLOOR MAT	FLOOR RATING	FIRE SYSTEM TYPE	FIRE SYSTEM RATING	NO A/C UNITS	A/C TOTAL TONS	ELEC RATING (AMPS)
O	W	F	N	C	F	P	P	0	0	200

PRIMARY ROOF SYSTEM LAST REPLACED	ROOF TYPE	NO SQUARES	CONDITION RATING	SECONDARY ROOF SYSTEM LAST REPLACED	ROOF TYPE	NO SQUARES	CONDITION RATING
05/01/83	B	1,345	F	01/01/94	N	5	E

REMARKS: enclosed walls 1994

BRAC-95 FACILITIES INFORMATION

FACILITY NUMBER: 00059

GSA NUMBER: 42400 SITE: NEW CUMBERLAND SLFA: DDSP
INSTALLATION NAME: DEFENSE DEPOT NEW CUMBERLAND PLFA: DDRE

FACILITY NAME: GEN PURP WHSE
BLDG OR FACILITY: B YEAR BUILT: 1942 SIZE: 134,560 UM: SF

CATEGORY CODE	STANDARD DESCRIPTION	SIZE	UNIT OF MEASURE	USER ID CODE
44110	STORAGE GP DEP	134,560	SF	DDSP
	TOTALS	134,560		

TYPE CONST	HISTORIC RATING	PLANNED EXCESS	HT(ft)	NO STORIES	YEAR LAST IMPROVED	RESTROOMS ADEQUATE	COMPLYS W/ADA	CURRENT PLANT VALUE
P	NA		24	1	1994	Y	Y	$ 44,480,114

STRUCTURAL TYPE	STRUCTURAL MAT	STRUCTURAL RATING	FLOOR FIN	FLOOR MAT	FLOOR RATING	FIRE SYSTEM TYPE	FIRE SYSTEM RATING	NO A/C UNITS	A/C TOTAL TONS	ELEC RATING (AMPS)
B	W	F	N	C	G	P	F	0	0	125

PRIMARY ROOF SYSTEM LAST REPLACED	ROOF TYPE	NO SQUARES	CONDITION RATING	SECONDARY ROOF SYSTEM LAST REPLACED	ROOF TYPE	NO SQUARES	CONDITION RATING
01/01/79	B	2,150	P	01/01/94	N	5	E

REMARKS: enclosed walls 1994

11/10/94

BRAC-95 FACILITIES INFORMATION

FACILITY NUMBER: 00060

GSA NUMBER: 42400 SITE: NEW CUMBERLAND SLFA: DDSP
INSTALLATION NAME: DEFENSE DEPOT NEW CUMBERLAND PLFA: DDRE

FACILITY NAME: FLAMABLE STOR FACILITY
BLDG OR FACILITY: B YEAR BUILT: 1942 SIZE: 12,768 UM: SF

CATEGORY CODE	STANDARD DESCRIPTION	SIZE	UNIT OF MEASURE	USER ID CODE
44150	FLAM MAT STR D	12,768	SF	DDSP
	TOTALS	12,768		

TYPE CONST	HISTORIC RATING	PLANNED EXCESS	HT(ft)	NO STORIES	YEAR LAST IMPROVED	RESTROOMS ADEQUATE	COMPLYS W/ADA	CURRENT PLANT VALUE
P	NA	1996	11	1	1987	Y	Y	$ 1,614,421

STRUCTURAL TYPE	STRUCTURAL MAT	STRUCTURAL RATING	FLOOR FIN	FLOOR MAT	FLOOR RATING	FIRE SYSTEM TYPE	FIRE SYSTEM RATING	NO A/C UNITS	A/C TOTAL TONS	ELEC RATING (AMPS)
B	C	F	N	C	G	C	G	0	0	60

PRIMARY ROOF SYSTEM LAST REPLACED	ROOF TYPE	NO SQUARES	CONDITION RATING	SECONDARY ROOF SYSTEM LAST REPLACED	ROOF TYPE	NO SQUARES	CONDITION RATING
12/31/83	B	129	F	/ /		0	

REMARKS: Elec sys recon 1987,BUILDING TO BE DEMOLISHED IN FY96.

BRAC-95 FACILITIES INFORMATION

FACILITY NUMBER: 0006B

GSA NUMBER: 42400 SITE: NEW CUMBERLAND SLFA: DDSP
INSTALLATION NAME: DEFENSE DEPOT NEW CUMBERLAND PLFA: DDRE

FACILITY NAME: WASH FAC CEN
BLDG OR FACILITY: F YEAR BUILT: 1980 SIZE: 1 UM: EA

CATEGORY CODE	STANDARD DESCRIPTION	SIZE	UNIT OF MEASURE	USER ID CODE
14962	CENT WASH FAC	1	EA	DDRE
	TOTALS	1		

11/10/94

BRAC-95 FACILITIES INFORMATION

FACILITY NUMBER: 00069

GSA NUMBER: 42400 SITE: NEW CUMBERLAND SLFA: DDSP
INSTALLATION NAME: DEFENSE DEPOT NEW CUMBERLAND PLFA: DDRE

FACILITY NAME: ADM GEN PURP
BLDG OR FACILITY: B YEAR BUILT: 1981 SIZE: 2,400 UM: SF

CATEGORY CODE	STANDARD DESCRIPTION	SIZE	UNIT OF MEASURE	USER ID CODE
61050	ADMIN GEN PURP	2,400	SF	DDSP
	TOTALS	2,400		

TYPE CONST	HISTORIC RATING	PLANNED EXCESS	HT(ft)	NO STORIES	YEAR LAST IMPROVED	RESTROOMS ADEQUATE	COMPLYS W/ADA	CURRENT PLANT VALUE
P	NA		15	1		Y	Y	$ 526,965

STRUCTURAL TYPE	STRUCTURAL MAT	STRUCTURAL RATING	FLOOR FIN	FLOOR MAT	FLOOR RATING	FIRE SYSTEM TYPE	FIRE SYSTEM RATING	NO A/C UNITS	A/C TOTAL TONS	ELEC RATING (AMPS)
B	S	G	C	C	G	A	G	2	7	100

PRIMARY ROOF SYSTEM LAST REPLACED	ROOF TYPE	NO SQUARES	CONDITION RATING	SECONDARY ROOF SYSTEM LAST REPLACED	ROOF TYPE	NO SQUARES	CONDITION RATING
07/01/81	M	25	G	/ /		0	

REMARKS:

BRAC-95 FACILITIES INFORMATION

FACILITY NUMBER: 00082

GSA NUMBER: 42400 SITE: NEW CUMBERLAND SLFA: DDSP
INSTALLATION NAME: DEFENSE DEPOT NEW CUMBERLAND PLFA: DDRE

FACILITY NAME: GEN PURP WHSE
BLDG OR FACILITY: B YEAR BUILT: 1953 SIZE: 200,000 UM: SF

CATEGORY CODE	STANDARD DESCRIPTION	SIZE	UNIT OF MEASURE	USER ID CODE
44110	STORAGE GP DEP	196,668	SF	DDSP
61050	ADMIN GEN PURP	3,332	SF	DDSP
	TOTALS	200,000		

TYPE CONST	HISTORIC RATING	PLANNED EXCESS	HT(ft)	NO STORIES	YEAR LAST IMPROVED	RESTROOMS ADEQUATE	COMPLYS W/ADA	CURRENT PLANT VALUE
P	NA		25	1	1993	Y	Y	$ 12,712,704

STRUCTURAL TYPE	STRUCTURAL MAT	STRUCTURAL RATING	FLOOR FIN	FLOOR MAT	FLOOR RATING	FIRE SYSTEM TYPE	FIRE SYSTEM RATING	NO A/C UNITS	A/C TOTAL TONS	ELEC RATING (AMPS)
B	S	F	N	C	G	P	E	9	24	800

PRIMARY ROOF SYSTEM LAST REPLACED	ROOF TYPE	NO SQUARES	CONDITION RATING	SECONDARY ROOF SYSTEM LAST REPLACED	ROOF TYPE	NO SQUARES	CONDITION RATING
01/01/77	B	2,322	G	01/01/77	B	381	P

REMARKS: ext painted 1993

BRAC-95 FACILITIES INFORMATION

FACILITY NUMBER: 00083

GSA NUMBER: 42400 SITE: NEW CUMBERLAND SLFA: DDSP
INSTALLATION NAME: DEFENSE DEPOT NEW CUMBERLAND PLFA: DDRE

FACILITY NAME: GEN PURP WHSE
BLDG OR FACILITY: B YEAR BUILT: 1953 SIZE: 200,000 UM: SF

CATEGORY CODE	STANDARD DESCRIPTION	SIZE	UNIT OF MEASURE	USER ID CODE
44110	STORAGE GP DEP	195,300	SF	DDSP
61050	ADMIN GEN PURP	4,700	SF	DDSP
	TOTALS	200,000		

TYPE CONST	HISTORIC RATING	PLANNED EXCESS	HT(ft)	NO STORIES	YEAR LAST IMPROVED	RESTROOMS ADEQUATE	COMPLYS W/ADA	CURRENT PLANT VALUE
P	NA		29	1	1993	Y	Y	$ 11,021,492

STRUCTURAL TYPE	STRUCTURAL MAT	STRUCTURAL RATING	FLOOR FIN	FLOOR MAT	FLOOR RATING	FIRE SYSTEM TYPE	FIRE SYSTEM RATING	NO A/C UNITS	A/C TOTAL TONS	ELEC RATING (AMPS)
B	S	F	P	C	F	P	F	5	5	1,200

PRIMARY ROOF SYSTEM LAST REPLACED	ROOF TYPE	NO SQUARES	CONDITION RATING	SECONDARY ROOF SYSTEM LAST REPLACED	ROOF TYPE	NO SQUARES	CONDITION RATING
01/01/74	B	2,000	P	01/01/74	B	332	P

REMARKS: exterior painted 1993

11/10/94

BRAC-95 FACILITIES INFORMATION

FACILITY NUMBER: 00084

GSA NUMBER: 42400 SITE: NEW CUMBERLAND SLFA: DDSP
INSTALLATION NAME: DEFENSE DEPOT NEW CUMBERLAND PLFA: DDRE

FACILITY NAME: GEN PURP WHSE
BLDG OR FACILITY: B YEAR BUILT: 1953 SIZE: 200,000 UM: SF

	CATEGORY CODE	STANDARD DESCRIPTION	SIZE	UNIT OF MEASURE	USER ID CODE
*	44110	STORAGE GP DEP	196,776	SF	DDSP
*	61050	ADMIN GEN PURP	3,224	SF	DDSP
		TOTALS	200,000		

TYPE CONST	HISTORIC RATING	PLANNED EXCESS	HT(ft)	NO STORIES	YEAR LAST IMPROVED	RESTROOMS ADEQUATE	COMPLYS W/ADA	CURRENT PLANT VALUE
P	NA		25	1	1993	Y	Y	$ 12,712,704

STRUCTURAL TYPE	STRUCTURAL MAT	STRUCTURAL RATING	FLOOR FIN	FLOOR MAT	FLOOR RATING	FIRE SYSTEM TYPE	FIRE SYSTEM RATING	NO A/C UNITS	A/C TOTAL TONS	ELEC RATING (AMPS)
B	S	F	O	C	G	P	E	17	11	1,200

PRIMARY ROOF SYSTEM LAST REPLACED	ROOF TYPE	NO SQUARES	CONDITION RATING	SECONDARY ROOF SYSTEM LAST REPLACED	ROOF TYPE	NO SQUARES	CONDITION RATING
12/12/77	B	2,300	P	12/12/77	B	363	P

REMARKS: exterior painted 1993

11/10/94

BRAC-95 FACILITIES INFORMATION

FACILITY NUMBER: 00085

GSA NUMBER: 42400 SITE: NEW CUMBERLAND SLFA: DDSP
INSTALLATION NAME: DEFENSE DEPOT NEW CUMBERLAND PLFA: DDRE

FACILITY NAME: GEN PURP WHSE
BLDG OR FACILITY: B YEAR BUILT: 1953 SIZE: 204,900 UM: SF

	CATEGORY CODE	STANDARD DESCRIPTION	SIZE	UNIT OF MEASURE	USER ID CODE
	44110	STORAGE GP DEP	180,829	SF	DDSP
	31010	CHEMISTRY LAB	10,840	SF	TENANT
*	61050	ADMIN GEN PURP	13,231	SF	DDSP
		TOTALS	204,900		

TYPE CONST	HISTORIC RATING	PLANNED EXCESS	HT(ft)	NO STORIES	YEAR LAST IMPROVED	RESTROOMS ADEQUATE	COMPLYS W/ADA	CURRENT PLANT VALUE
P	NA		25	1	1993	Y	Y	$ 12,065,380

STRUCTURAL TYPE	STRUCTURAL MAT	STRUCTURAL RATING	FLOOR FIN	FLOOR MAT	FLOOR RATING	FIRE SYSTEM TYPE	FIRE SYSTEM RATING	NO A/C UNITS	A/C TOTAL TONS	ELEC RATING (AMPS)
B	M	F	O	C	F	P	F	8	39	1,800

PRIMARY ROOF SYSTEM LAST REPLACED	ROOF TYPE	NO SQUARES	CONDITION RATING	SECONDARY ROOF SYSTEM LAST REPLACED	ROOF TYPE	NO SQUARES	CONDITION RATING
01/01/75	B	2,050	P	01/01/75	B	387	P

REMARKS: exterior painted 1993

11/10/94

BRAC-95 FACILITIES INFORMATION

FACILITY NUMBER: 00096

GSA NUMBER: 42400 SITE: NEW CUMBERLAND SLFA: DDSP
INSTALLATION NAME: DEFENSE DEPOT NEW CUMBERLAND PLFA: DDRE

FACILITY NAME: STOREAGE SHED GP
BLDG OR FACILITY: F YEAR BUILT: 1987 SIZE: 1,693 UM: SF

CATEGORY CODE	STANDARD DESCRIPTION	SIZE	UNIT OF MEASURE	USER ID CODE
44222	STR SHED GP INS	1,693	SF	DDSP
	TOTALS	1,693		

11/10/94

BRAC-95 FACILITIES INFORMATION

FACILITY NUMBER: 00099

GSA NUMBER: 42400 SITE: NEW CUMBERLAND SLFA: DDSP
INSTALLATION NAME: DEFENSE DEPOT NEW CUMBERLAND PLFA: DDRE

FACILITY NAME: GP WAREHOUSE
BLDG OR FACILITY: B YEAR BUILT: 1979 SIZE: 2,400 UM: SF

CATEGORY CODE	STANDARD DESCRIPTION	SIZE	UNIT OF MEASURE	USER ID CODE
44110	STORAGE GP DEP	2,400	SF	DDSP
	TOTALS	2,400		

TYPE CONST	HISTORIC RATING	PLANNED EXCESS	HT(ft)	NO STORIES	YEAR LAST IMPROVED	RESTROOMS ADEQUATE	COMPLYS W/ADA	CURRENT PLANT VALUE
P	NA		12	1		Y	Y	$ 510,108

STRUCTURAL TYPE	STRUCTURAL MAT	STRUCTURAL RATING	FLOOR FIN	FLOOR MAT	FLOOR RATING	FIRE SYSTEM TYPE	FIRE SYSTEM RATING	NO A/C UNITS	A/C TOTAL TONS	ELEC RATING (AMPS)
F	S	G	N	C	G	C	G	0	0	100

PRIMARY ROOF SYSTEM LAST REPLACED	ROOF TYPE	NO SQUARES	CONDITION RATING	SECONDARY ROOF SYSTEM LAST REPLACED	ROOF TYPE	NO SQUARES	CONDITION RATING
01/01/79	G	32	G	/ /		0	

REMARKS: NO A/C RECORDS.

BRAC-95 FACILITIES INFORMATION

FACILITY NUMBER: 00106

GSA NUMBER: 42400 SITE: NEW CUMBERLAND SLFA: DDSP
INSTALLATION NAME: DEFENSE DEPOT NEW CUMBERLAND PLFA: DDRE

FACILITY NAME: OPEN WHSE FAC-TIN SHED
BLDG OR FACILITY: F YEAR BUILT: 1961 SIZE: 18,940 UM: SF

CATEGORY CODE	STANDARD DESCRIPTION	SIZE	UNIT OF MEASURE	USER ID CODE
44180	OPEN WH DEP	18,940	SF	DDSP
	TOTALS	18,940		

BRAC-95 FACILITIES INFORMATION

FACILITY NUMBER: 00107

GSA NUMBER: 42400 SITE: NEW CUMBERLAND SLFA: DDSP
INSTALLATION NAME: DEFENSE DEPOT NEW CUMBERLAND PLFA: DDRE

FACILITY NAME: OPEN WHSE FAC - TIN SHED
BLDG OR FACILITY: F YEAR BUILT: 1961 SIZE: 9,600 UM: SF

CATEGORY CODE	STANDARD DESCRIPTION	SIZE	UNIT OF MEASURE	USER ID CODE
44180	OPEN WH DEP	9,600	SF	DDSP
	TOTALS	9,600		

11/10/94

BRAC-95 FACILITIES INFORMATION

FACILITY NUMBER: 00108

GSA NUMBER: 42400 SITE: NEW CUMBERLAND SLFA: DDSP
INSTALLATION NAME: DEFENSE DEPOT NEW CUMBERLAND PLFA: DDRE

FACILITY NAME: OPEN WHSE FAC - TIN SHED
BLDG OR FACILITY: F YEAR BUILT: 1961 SIZE: 18,940 UM: SF

CATEGORY CODE	STANDARD DESCRIPTION	SIZE	UNIT OF MEASURE	USER ID CODE
44180	OPEN WH DEP	18,940	SF	DDSP
	TOTALS	18,940		

11/10/94

BRAC-95 FACILITIES INFORMATION

FACILITY NUMBER: 00109

GSA NUMBER: 42400 SITE: NEW CUMBERLAND SLFA: DDSP
INSTALLATION NAME: DEFENSE DEPOT NEW CUMBERLAND PLFA: DDRE

FACILITY NAME: OPEN WHSE FAC - TIN SHED
BLDG OR FACILITY: F YEAR BUILT: 1961 SIZE: 18,940 UM: SF

CATEGORY CODE	STANDARD DESCRIPTION	SIZE	UNIT OF MEASURE	USER ID CODE
44130	OPEN WH DEP	18,940	SF	DDSP
	TOTALS	18,940		

11/10/94

BRAC-95 FACILITIES INFORMATION

FACILITY NUMBER: 00110

GSA NUMBER: 42400 SITE: NEW CUMBERLAND SLFA: DDSP
INSTALLATION NAME: DEFENSE DEPOT NEW CUMBERLAND PLFA: DDRE

FACILITY NAME: OPEN WHSE FAC - TIN SHED
BLDG OR FACILITY: F YEAR BUILT: 1961 SIZE: 9,600 UM: SF

CATEGORY CODE	STANDARD DESCRIPTION	SIZE	UNIT OF MEASURE	USER ID CODE
44180	OPEN WH DEP	9,600	SF	DDSP
	TOTALS	9,600		

11/10/94

BRAC-95 FACILITIES INFORMATION

FACILITY NUMBER: 00111

GSA NUMBER: 42400 SITE: NEW CUMBERLAND SLFA: DDSP
INSTALLATION NAME: DEFENSE DEPOT NEW CUMBERLAND PLFA: DDRE

FACILITY NAME: OPEN WHSE FAC - TIN SHED
BLDG OR FACILITY: F YEAR BUILT: 1961 SIZE: 9,600 UM: SF

CATEGORY CODE	STANDARD DESCRIPTION	SIZE	UNIT OF MEASURE	USER ID CODE
44180	OPEN WH DEP	9,600	SF	DDSP
	TOTALS	9,600		

11/10/94

BRAC-95 FACILITIES INFORMATION

FACILITY NUMBER: 00112

GSA NUMBER: 42400 SITE: NEW CUMBERLAND SLFA: DDSP
INSTALLATION NAME: DEFENSE DEPOT NEW CUMBERLAND PLFA: DDRE

FACILITY NAME: GEN PURP WHSE
BLDG OR FACILITY: B YEAR BUILT: 1961 SIZE: 9,600 UM: SF

CATEGORY CODE	STANDARD DESCRIPTION	SIZE	UNIT OF MEASURE	USER ID CODE
44110	STORAGE GP DEP	9,600	SF	DDSP
	TOTALS	9,600		

TYPE CONST	HISTORIC RATING	PLANNED EXCESS	HT(ft)	NO STORIES	YEAR LAST IMPROVED	RESTROOMS ADEQUATE	COMPLYS W/ADA	CURRENT PLANT VALUE
P	NA	1997	12	1	1985	Y	Y	$ 1,216,676

STRUCTURAL TYPE	STRUCTURAL MAT	STRUCTURAL RATING	FLOOR FIN	FLOOR MAT	FLOOR RATING	FIRE SYSTEM TYPE	FIRE SYSTEM RATING	NO A/C UNITS	A/C TOTAL TONS	ELEC RATING (AMPS)
S	C	P	N	C	F	C	G	0	0	0

PRIMARY ROOF SYSTEM LAST REPLACED	ROOF TYPE	NO SQUARES	CONDITION RATING	SECONDARY ROOF SYSTEM LAST REPLACED	ROOF TYPE	NO SQUARES	CONDITION RATING
01/01/61	M	95	P	/ /		0	

REMARKS: scheduled to be excessed in fy97. roof replaced 1985

11/10/94

BRAC-95 FACILITIES INFORMATION

FACILITY NUMBER: 00113

GSA NUMBER: 42400 SITE: NEW CUMBERLAND SLFA: DDSP
INSTALLATION NAME: DEFENSE DEPOT NEW CUMBERLAND PLFA: DDRE

FACILITY NAME: GEN PURP WHSE
BLDG OR FACILITY: B YEAR BUILT: 1961 SIZE: 9,600 UM: SF

CATEGORY CODE	STANDARD DESCRIPTION	SIZE	UNIT OF MEASURE	USER ID CODE
44110	STORAGE GP DEP	9,600	SF	DDSP
	TOTALS	9,600		

TYPE CONST	HISTORIC RATING	PLANNED EXCESS	HT(ft)	NO STORIES	YEAR LAST IMPROVED	RESTROOMS ADEQUATE	COMPLYS W/ADA	CURRENT PLANT VALUE
P	NA	1997	18	1	1985	Y	Y	$ 998,214

STRUCTURAL TYPE	STRUCTURAL MAT	STRUCTURAL RATING	FLOOR FIN	FLOOR MAT	FLOOR RATING	FIRE SYSTEM TYPE	FIRE SYSTEM RATING	NO A/C UNITS	A/C TOTAL TONS	ELEC RATING (AMPS)
S	S	F	N	C	F	A	G	0	0	0

PRIMARY ROOF SYSTEM LAST REPLACED	PRIMARY ROOF TYPE	PRIMARY NO SQUARES	PRIMARY CONDITION RATING	SECONDARY ROOF SYSTEM LAST REPLACED	SECONDARY ROOF TYPE	SECONDARY NO SQUARES	SECONDARY CONDITION RATING
02/13/61	M	58	F	/ /		0	

REMARKS: scheduled to be excessed in fy97. roof replaced 1985

11/10/94

BRAC-95 FACILITIES INFORMATION

FACILITY NUMBER: 00114

GSA NUMBER: 42400 SITE: NEW CUMBERLAND SLFA: DDSP
INSTALLATION NAME: DEFENSE DEPOT NEW CUMBERLAND PLFA: DDRE

FACILITY NAME: GEN PURP WHSE
BLDG OR FACILITY: B YEAR BUILT: 1961 SIZE: 9,600 UM: SF

CATEGORY CODE	STANDARD DESCRIPTION	SIZE	UNIT OF MEASURE	USER ID CODE
44110	STORAGE GP DEP	9,600	SF	DDSP
	TOTALS	9,600		

TYPE CONST	HISTORIC RATING	PLANNED EXCESS	HT(ft)	NO STORIES	YEAR LAST IMPROVED	RESTROOMS ADEQUATE	COMPLYS W/ADA	CURRENT PLANT VALUE
P	NA	1997	12	1	1985	Y	Y	$ 1,216,676

STRUCTURAL TYPE	STRUCTURAL MAT	STRUCTURAL RATING	FLOOR FIN	FLOOR MAT	FLOOR RATING	FIRE SYSTEM TYPE	FIRE SYSTEM RATING	NO A/C UNITS	A/C TOTAL TONS	ELEC RATING (AMPS)
S	S	P	N	C	F	C	G	0	0	60

PRIMARY ROOF SYSTEM LAST REPLACED	PRIMARY ROOF TYPE	PRIMARY NO SQUARES	PRIMARY CONDITION RATING	SECONDARY ROOF SYSTEM LAST REPLACED	SECONDARY ROOF TYPE	SECONDARY NO SQUARES	SECONDARY CONDITION RATING
01/01/61	M	95	P	/ /		0	

REMARKS: scheduled to be excessed in fy97. roof replaced 1985

11/10/94

BRAC-95 FACILITIES INFORMATION

FACILITY NUMBER: 00121

GSA NUMBER: 42400 SITE: NEW CUMBERLAND SLFA: DDSP
INSTALLATION NAME: DEFENSE DEPOT NEW CUMBERLAND PLFA: DDRE

FACILITY NAME: LUM & P SHED FE
BLDG OR FACILITY: F YEAR BUILT: 1985 SIZE: 7,200 UM: SF

CATEGORY CODE	STANDARD DESCRIPTION	SIZE	UNIT OF MEASURE	USER ID CODE
44222	STR SHED GP INS	7,200	SF	DDSP
	TOTALS	7,200		

BRAC-95 FACILITIES INFORMATION

FACILITY NUMBER: 00122

GSA NUMBER: 42400 SITE: NEW CUMBERLAND SLFA: DDSP
INSTALLATION NAME: DEFENSE DEPOT NEW CUMBERLAND PLFA: DDRE

FACILITY NAME: LUMBER STOREAGE
BLDG OR FACILITY: F YEAR BUILT: 1985 SIZE: 7,200 UM: SF

CATEGORY CODE	STANDARD DESCRIPTION	SIZE	UNIT OF MEASURE	USER ID CODE
44222	STR SHED GP INS	7,200	SF	DDSP
	TOTALS	7,200		

11/10/94

BRAC-95 FACILITIES INFORMATION

FACILITY NUMBER: 00800

GSA NUMBER: 42400 SITE: NEW CUMBERLAND SLFA: DDSP
INSTALLATION NAME: DEFENSE DEPOT NEW CUMBERLAND PLFA: DDRE

FACILITY NAME: OPEN STORAGE AREA
BLDG OR FACILITY: F YEAR BUILT: 1942 SIZE: 381,550 UM: SY

CATEGORY CODE	STANDARD DESCRIPTION	SIZE	UNIT OF MEASURE	USER ID CODE
45110	OPEN STR DEPOT	381,550	SY	DDSP
	TOTALS	381,550		

BRAC-95 FACILITIES INFORMATION

FACILITY NUMBER: 00801

GSA NUMBER: 42400 SITE: NEW CUMBERLAND SLFA: DDSP
INSTALLATION NAME: DEFENSE DEPOT NEW CUMBERLAND PLFA: DDRE

FACILITY NAME: OPEN STORTAGE AREAS OTHER
BLDG OR FACILITY: F YEAR BUILT: 1942 SIZE: 3,278 UM: SY

CATEGORY CODE	STANDARD DESCRIPTION	SIZE	UNIT OF MEASURE	USER ID CODE
45110	OPEN STR DEPOT	3,278	SY	DDSP
	TOTALS	3,278		

11/10/94

BRAC-95 FACILITIES INFORMATION

FACILITY NUMBER: 00958

GSA NUMBER: 42400 SITE: NEW CUMBERLAND SLFA: DDSP
INSTALLATION NAME: DEFENSE DEPOT NEW CUMBERLAND PLFA: DDRE

FACILITY NAME: DIESEL OIL STORAGE
BLDG OR FACILITY: F YEAR BUILT: 1986 SIZE: 550 UM: GA

CATEGORY CODE	STANDARD DESCRIPTION	SIZE	UNIT OF MEASURE	USER ID CODE
12480	DIESEL STR UNGD	550	GA	DDSP
	TOTALS	550		

BRAC-95 FACILITIES INFORMATION

FACILITY NUMBER: 00961

GSA NUMBER: 42400 SITE: NEW CUMBERLAND SLFA: DDSP
INSTALLATION NAME: DEFENSE DEPOT NEW CUMBERLAND PLFA: DDRE

FACILITY NAME: DIESEL FUEL STORAGE
BLDG OR FACILITY: F YEAR BUILT: 1990 SIZE: 10,000 UM: GA

CATEGORY CODE	STANDARD DESCRIPTION	SIZE	UNIT OF MEASURE	USER ID CODE
12480	DIESEL STR UNGD	10,000	GA	DDSP
	TOTALS	10,000		

11/10/94

BRAC-95 FACILITIES INFORMATION

FACILITY NUMBER: 00964

GSA NUMBER: 42400 SITE: NEW CUMBERLAND SLFA: DDSP
INSTALLATION NAME: DEFENSE DEPOT NEW CUMBERLAND PLFA: DDRE

FACILITY NAME: VEH FUEL STORAGE
BLDG OR FACILITY: F YEAR BUILT: 1990 SIZE: 10,000 UM: GA

CATEGORY CODE	STANDARD DESCRIPTION	SIZE	UNIT OF MEASURE	USER ID CODE
12450	MOGAS STR UNGD	10,000	GA	DDSP
	TOTALS	10,000		

BRAC-95 FACILITIES INFORMATION

FACILITY NUMBER: 00965

GSA NUMBER: 42400 SITE: NEW CUMBERLAND SLFA: DDSP
INSTALLATION NAME: DEFENSE DEPOT NEW CUMBERLAND PLFA: DDRE

FACILITY NAME: VEH FUEL STORAGE
BLDG OR FACILITY: F YEAR BUILT: 1990 SIZE: 10,000 UM: GA

CATEGORY CODE	STANDARD DESCRIPTION	SIZE	UNIT OF MEASURE	USER ID CODE
12450	MOGAS STR UNGD	10,000	GA	DDSP
	TOTALS	10,000		

11/10/94

BRAC-95 FACILITIES INFORMATION

FACILITY NUMBER: 00980

GSA NUMBER: 42400 SITE: NEW CUMBERLAND SLFA: DDSP
INSTALLATION NAME: DEFENSE DEPOT NEW CUMBERLAND PLFA: DDRE

FACILITY NAME: DIESEL OIL STR
BLDG OR FACILITY: F YEAR BUILT: 1989 SIZE: 600 UM: GA

CATEGORY CODE	STANDARD DESCRIPTION	SIZE	UNIT OF MEASURE	USER ID CODE
12480	DIESEL STR UNGD	600	GA	DDSP
	TOTALS	600		

11/10/94 BRAC-95 FACILITIES INFORMATION

FACILITY NUMBER: 00981

GSA NUMBER: 42400 SITE: NEW CUMBERLAND SLFA: DDSP
INSTALLATION NAME: DEFENSE DEPOT NEW CUMBERLAND PLFA: DDRE

FACILITY NAME: DIESEL OIL STR
BLDG OR FACILITY: F YEAR BUILT: 1989 SIZE: 600 UM: GA

CATEGORY CODE	STANDARD DESCRIPTION	SIZE	UNIT OF MEASURE	USER ID CODE
12480	DIESEL STR UNGD	600	GA	DDSP
	TOTALS	600		

BRAC-95 FACILITIES INFORMATION

FACILITY NUMBER: 00991

GSA NUMBER: 42400 SITE: NEW CUMBERLAND SLFA: DDSP
INSTALLATION NAME: DEFENSE DEPOT NEW CUMBERLAND PLFA: DDRE

FACILITY NAME: FUEL STOREAGE TANKS
BLDG OR FACILITY: F YEAR BUILT: 1973 SIZE: 9,524 UM: BL

CATEGORY CODE	STANDARD DESCRIPTION	SIZE	UNIT OF MEASURE	USER ID CODE
41180	BULK OIL ABV	9,524	BL	DDRE
	TOTALS	9,524		

11/10/94

BRAC-95 FACILITIES INFORMATION

FACILITY NUMBER: 00992

GSA NUMBER: 42400 SITE: NEW CUMBERLAND SLFA: DDSP
INSTALLATION NAME: DEFENSE DEPOT NEW CUMBERLAND PLFA: DDRE

FACILITY NAME: FUEL STR TANKS
BLDG OR FACILITY: F YEAR BUILT: 1973 SIZE: 9,524 UM: BL

CATEGORY CODE	STANDARD DESCRIPTION	SIZE	UNIT OF MEASURE	USER ID CODE
41180	BULK OIL ABV	9,524	BL	DDRE
	TOTALS	9,524		

BRAC-95 FACILITIES INFORMATION

FACILITY NUMBER: 01007

GSA NUMBER: 42400 SITE: NEW CUMBERLAND SLFA: DDSP
INSTALLATION NAME: DEFENSE DEPOT NEW CUMBERLAND PLFA: DDRE

FACILITY NAME: RAILROAD TRACKS
BLDG OR FACILITY: F YEAR BUILT: 1918 SIZE: 19 UM: MI

CATEGORY CODE	STANDARD DESCRIPTION	SIZE	UNIT OF MEASURE	USER ID CODE
86010	RAILROAD TRACKS	19	MI	DDSP
	TOTALS	19		

BRAC-95 FACILITIES INFORMATION

FACILITY NUMBER: 01011

GSA NUMBER: 42400 SITE: NEW CUMBERLAND SLFA: DDSP
INSTALLATION NAME: DEFENSE DEPOT NEW CUMBERLAND PLFA: DDRE

FACILITY NAME: RAILROAD SCALES
BLDG OR FACILITY: F YEAR BUILT: 1954 SIZE: 56 UM: LF

CATEGORY CODE	STANDARD DESCRIPTION	SIZE	UNIT OF MEASURE	USER ID CODE
86130	RAILROAD SCALES	56	LF	DDSP
	TOTALS	56		

BRAC-95 FACILITIES INFORMATION

FACILITY NUMBER: 01040

GSA NUMBER: 42400 SITE: NEW CUMBERLAND SLFA: DDSP
INSTALLATION NAME: DEFENSE DEPOT NEW CUMBERLAND PLFA: DDRE

FACILITY NAME: GAS STATION W/O BLDG
BLDG OR FACILITY: F YEAR BUILT: 1990 SIZE: 2 UM: OL

CATEGORY CODE	STANDARD DESCRIPTION	SIZE	UNIT OF MEASURE	USER ID CODE
12311	VEH FUEL MOGAS	2	OL	DDSP
	TOTALS	2		

11/10/94

BRAC-95 FACILITIES INFORMATION

FACILITY NUMBER: 02001

GSA NUMBER: 42400 SITE: NEW CUMBERLAND SLFA: DDSP
INSTALLATION NAME: DEFENSE DEPOT NEW CUMBERLAND PLFA: DDRE

FACILITY NAME: EDC
BLDG OR FACILITY: B YEAR BUILT: 1990 SIZE: 1,651,144 UM: SF

CATEGORY CODE	STANDARD DESCRIPTION	SIZE	UNIT OF MEASURE	USER ID CODE
14133	SHIP/RECV FAC	1,137,241	SF	DDSP
14140	CARE/PRES SHOP	54,818	SF	DDSP
14150	BOX/CRATE SHOP	59,456	SF	DDSP
21710	ELE MAINT DEPOT	21,212	SF	DDSP
21850	BATTERY SHOP	14,353	SF	DDSP
* 44110	STORAGE GP DEP	230,544	SF	DDSP
* 61050	ADMIN GEN PURP	131,651	SF	DDSP
74023	CREDIT UNION	560	SF	DDSP
74062	FST FD/SNK BAR	1,309	SF	DDSP
	TOTALS	1,651,144		

TYPE CONST	HISTORIC RATING	PLANNED EXCESS	HT(ft)	NO STORIES	YEAR LAST IMPROVED	RESTROOMS ADEQUATE	COMPLYS W/ADA	CURRENT PLANT VALUE
P	NA		40	2		Y	Y	$287,475,615

STRUCTURAL TYPE	STRUCTURAL MAT	STRUCTURAL RATING	FLOOR FIN	FLOOR MAT	FLOOR RATING	FIRE SYSTEM TYPE	FIRE SYSTEM RATING	NO A/C UNITS	A/C TOTAL TONS	ELEC RATING (AMPS)
B	S	E	V	C	G	O	E	36	2,559	600

PRIMARY ROOF SYSTEM LAST REPLACED	ROOF TYPE	NO SQUARES	CONDITION RATING	SECONDARY ROOF SYSTEM LAST REPLACED	ROOF TYPE	NO SQUARES	CONDITION RATING
01/01/89	N	*****	G	/ /		0	

REMARKS: PRIMARY ROOF SQ IS 16725 SQS. # TO LARGE TO GO ON COMPONENT SCREEN.

11/10/94

BRAC-95 FACILITIES INFORMATION

FACILITY NUMBER: 02003

GSA NUMBER: 42400 SITE: NEW CUMBERLAND SLFA: DDSP
INSTALLATION NAME: DEFENSE DEPOT NEW CUMBERLAND PLFA: DDRE

FACILITY NAME: FIRE PUMP STATION
BLDG OR FACILITY: B YEAR BUILT: 1989 SIZE: 952 UM: SF

CATEGORY CODE	STANDARD DESCRIPTION	SIZE	UNIT OF MEASURE	USER ID CODE
89144	WTR SUP BLD NP	952	SF	DDSP
	TOTALS	952		

TYPE CONST	HISTORIC RATING	PLANNED EXCESS	HT(ft)	NO STORIES	YEAR LAST IMPROVED	RESTROOMS ADEQUATE	COMPLYS W/ADA	CURRENT PLANT VALUE
P	NA		17	1		N	Y	$ 149,140

STRUCTURAL TYPE	STRUCTURAL MAT	STRUCTURAL RATING	FLOOR FIN	FLOOR MAT	FLOOR RATING	FIRE SYSTEM TYPE	FIRE SYSTEM RATING	NO A/C UNITS	A/C TOTAL TONS	ELEC RATING (AMPS)
B	S	E	O	C	E	P	E	0	0	100

PRIMARY ROOF SYSTEM LAST REPLACED	ROOF TYPE	NO SQUARES	CONDITION RATING	SECONDARY ROOF SYSTEM LAST REPLACED	ROOF TYPE	NO SQUARES	CONDITION RATING
10/01/89	B	11	G	/ /		0	

REMARKS:

11/10/94

BRAC-95 FACILITIES INFORMATION

FACILITY NUMBER: 2001A

GSA NUMBER: 42400 SITE: NEW CUMBERLAND SLFA: DDSP
INSTALLATION NAME: DEFENSE DEPOT NEW CUMBERLAND PLFA: DDRE

FACILITY NAME: EDC
BLDG OR FACILITY: B YEAR BUILT: 1990 SIZE: 20,176 UM: SF

CATEGORY CODE	STANDARD DESCRIPTION	SIZE	UNIT OF MEASURE	USER ID CODE
74064	POST RESTAURAN	14,031	SF	DDRE
89111	PWR PLT BLDG	4,416	SF	DDSP
89113	SUB/SWIT STA BD	1	SF	DDSP
89120	PLT/UTIL BLDG	1,728	SF	DDSP
	TOTALS	20,176		

TYPE CONST	HISTORIC RATING	PLANNED EXCESS	HT(ft)	NO STORIES	YEAR LAST IMPROVED	RESTROOMS ADEQUATE	COMPLYS W/ADA	CURRENT PLANT VALUE
P	NA		40	2		Y	Y	$ 101

STRUCTURAL TYPE	MAT	RATING	FIN	FLOOR MAT	RATING	FIRE SYSTEM TYPE	RATING	NO A/C UNITS	A/C TOTAL TONS	ELEC RATING (AMPS)

ERROR! ERROR! ERROR!
FACILITY COMPONENT DATA IS MANDATORY
FOR ALL BUILDINGS

PRIMARY ROOF SYSTEM				SECONDARY ROOF SYSTEM			
LAST REPLACED	ROOF TYPE	NO SQUARES	CONDITION RATING	LAST REPLACED	ROOF TYPE	NO SQUARES	CONDITION RATING

REMARKS: carry over of 2001,same information for comp.data.

11/10/94

BRAC-95 FACILITIES INFORMATION

FACILITY NUMBER: 2001B

GSA NUMBER: 42400 SITE: NEW CUMBERLAND SLFA: DDSP
INSTALLATION NAME: DEFENSE DEPOT NEW CUMBERLAND PLFA: DDRE

FACILITY NAME: HEAT DIST STA
BLDG OR FACILITY: F YEAR BUILT: 1990 SIZE: 45,086 UM: MB

CATEGORY CODE	STANDARD DESCRIPTION	SIZE	UNIT OF MEASURE	USER ID CODE
82150	HEAT PLANT STM	45,086	MB	DDSP
	TOTALS	45,086		

11/10/94

BRAC-95 FACILITIES INFORMATION

FACILITY NUMBER: 2001C

GSA NUMBER: 42400 SITE: NEW CUMBERLAND SLFA: DDSP
INSTALLATION NAME: DEFENSE DEPOT NEW CUMBERLAND PLFA: DDRE

FACILITY NAME: A/C PLANT IN EDC
BLDG OR FACILITY: F YEAR BUILT: 1990 SIZE: 2,559 UM: TN

CATEGORY CODE	STANDARD DESCRIPTION	SIZE	UNIT OF MEASURE	USER ID CODE
82610	AC/REF PLANT	2,559	TN	DDSP
	TOTALS	2,559		

Activity: DDSP Installation Number: 42400

ADMINISTRATIVE SPACE DATA

BRAC-95 (PART C)

GSA PROPERTY NUMBER	FACILITY NUMBER	OWNER	ACTIVITY (OCCUPANT)	NET AREA (OFFICE)	NET AREA (SPECIAL)	NET AREA (STORAGE)	NET AREA (TOTALS)	OFFICE EMPLOYEES	OFFICE ITINERANTS	STORAGE EMPLOYEES	STORAGE ITINERANTS	TENANTS OCCUPY/ REASON	RATIONALE FOR EXCEEDING AUTHORIZED SPACE
** FACILITY NUMBER . . . : 00002													
42400	00002	D	DDSP	219	0	0	219	1	0	0	0	N N	
** Subtotal **				219	0	0	219	1	0	0	0		
** FACILITY NUMBER . . . : 00003													
42400	00003	D	DDSP	886	0	0	886	1	0	0	0	N N	
** Subtotal **				886	0	0	886	1	0	0	0		
** FACILITY NUMBER . . . : 00004													
42400	00004	D	DDSP	841	0	0	841	2	0	0	0	N N	
** Subtotal **				841	0	0	841	2	0	0	0		
** FACILITY NUMBER . . . : 00005													
42400	00005	D	DDSP	1129	0	0	1129	3	0	0	0	N N	
** Subtotal **				1129	0	0	1129	3	0	0	0		
** FACILITY NUMBER . . . : 00006													

Activity: DDSP Installation Number: 42400

ADMINISTRATIVE SPACE DATA

BRAC-95 (PART C)

GSA PROPERTY NUMBER	FACILITY NUMBER	OWNER	ACTIVITY (OCCUPANT)	NET AREA (OFFICE)	NET AREA (SPECIAL)	NET AREA (STORAGE)	NET AREA (TOTALS)	OFFICE EMPLOYEES	OFFICE ITINERANTS	STORAGE EMPLOYEES	STORAGE ITINERANTS	TENANTS OCCUPY/ REASON	RATIONALE FOR EXCEEDING AUTHORIZED SPACE
* 42400	00006	D	DDSP	895	0	0	895	1	0	0	0	N N	
** Subtotal **				895	0	0	895	1	0	0	0		
** FACILITY NUMBER . . . : 00028													
42400	00028	D	DDSP	885	0	0	885	1	0	0	0	N N	
** Subtotal **				885	0	0	885	1	0	0	0		
** FACILITY NUMBER . . . : 00050													
42400	00050	D	DDSP	1734	394	0	2128	6	0	0	0	N N	
** Subtotal **				1734	394	0	2128	6	0	0	0		
** FACILITY NUMBER . . . : 00051													
42400	00051	D	DDSP	760	0	0	760	2	0	0	0	N N	
** Subtotal **				760	0	0	760	2	0	0	0		
** FACILITY NUMBER . . . : 00052													
42400	00052	D	DDSP	767	0	0	767	1	0	0	0	N N	

Activity: DDSP Installation Number: 42400

ADMINISTRATIVE SPACE DATA

BRAC-95 (PART C)

GSA PROPERTY NUMBER	FACILITY NUMBER	OWNER	ACTIVITY (OCCUPANT)	NET AREA (OFFICE)	NET AREA (SPECIAL)	NET AREA (STORAGE)	NET AREA (TOTALS)	OFFICE EMPLOYEES	OFFICE ITINERANTS	STORAGE EMPLOYEES	STORAGE ITINERANTS	TENANTS OCCUPY/ REASON	RATIONALE FOR EXCEEDING AUTHORIZED SPACE
** Subtotal **													
				767	0	0	767	1	0	0	0		
** FACILITY NUMBER . . . : 00053													
42400	00053	D	DDSP	4269	0	0	4269	5	0	0	0	N N	
** Subtotal **													
				4269	0	0	4269	5	0	0	0		
** FACILITY NUMBER . . . : 00055													
42400	00055	D	DDSP	1264	0	0	1264	2	0	0	0	N N	
** Subtotal **													
				1264	0	0	1264	2	0	0	0		
** FACILITY NUMBER . . . : 00056													
42400	00056	D	DDSP	605	0	0	605	2	0	0	0	N N	
** Subtotal **													
				605	0	0	605	2	0	0	0		
** FACILITY NUMBER . . . : 00057													
42400	00057	D	DDSP	1326	0	0	1326	2	0	0	0	N N	

Activity: DDSP Installation Number: 42400

ADMINISTRATIVE SPACE DATA

BRAC-95 (PART C)

GSA PROPERTY NUMBER	FACILITY NUMBER	OWNER	ACTIVITY (OCCUPANT)	NET AREA (OFFICE)	NET AREA (SPECIAL)	NET AREA (STORAGE)	NET AREA (TOTALS)	OFFICE EMPLOYEES	OFFICE ITINERANTS	STORAGE EMPLOYEES	STORAGE ITINERANTS	TENANTS OCCUPY/ REASON	RATIONALE FOR EXCEEDING AUTHORIZED SPACE
** Subtotal **													
				1326	0	0	1326	2	0	0	0		
** FACILITY NUMBER . . . : 00058													
42400	00058	D	DDSP	558	0	0	558	0	0	0	0	N N	
** Subtotal **													
				558	0	0	558	0	0	0	0		
** FACILITY NUMBER . . . : 00069													
42400	00069	D	DDSP	374	0	0	374	0	0	0	0	N N	
** Subtotal **													
				374	0	0	374	0	0	0	0		
** FACILITY NUMBER . . . : 00082													
42400	00082	D	DDSP	2638	0	0	2638	2	0	0	0	N N	
** Subtotal **													
				2638	0	0	2638	2	0	0	0		
** FACILITY NUMBER . . . : 00083													
42400	00083	D	DDSP	2290	486	97	2873	2	0	0	0	N N	

Activity: DDSP Installation Number: 42400

ADMINISTRATIVE SPACE DATA

BRAC-95 (PART C)

GSA PROPERTY NUMBER	FACILITY NUMBER	OWNER	ACTIVITY (OCCUPANT)	NET AREA (OFFICE)	NET AREA (SPECIAL)	NET AREA (STORAGE)	NET AREA (TOTALS)	OFFICE EMPLOYEES	OFFICE ITINERANTS	STORAGE EMPLOYEES	STORAGE ITINERANTS	TENANTS OCCUPY/ REASON	RATIONALE FOR EXCEEDING AUTHORIZED SPACE
** Subtotal **													
				2290	486	97	2873	2	0	0	0		
** FACILITY NUMBER . . . : 00084													
42400	00084	D	DDSP	2942	175	107	3224	4	0	0	0	N N	
** Subtotal **													
				2942	175	107	3224	4	0	0	0		
** FACILITY NUMBER . . . : 00085													
42400	00085	D	DDSP	4709	0	0	4709	0	0	0	0	N N	
42400	00085	D	ARMT	1422	6834	266	8522	6	0	0	0	Y S	
** Subtotal **													
				6131	6834	266	13231	6	0	0	0		
** FACILITY NUMBER . . . : 02001													
42400	02001	D	DDSP	69470	27383	1203	98056	284	0	8	1	N N	
42400	02001	D	DSAC	25970	0	117	26087	72	0	0	0	Y S	
42400	02001	D	DDRE	7508	0	0	7508	54	0	0	0	N N	

Activity: DDSP Installation Number: 42400

ADMINISTRATIVE SPACE DATA

BRAC-95 (PART C)

GSA PROPERTY NUMBER	FACILITY NUMBER	OWNER	ACTIVITY (OCCUPANT)	NET AREA (OFFICE)	NET AREA (SPECIAL)	NET AREA (STORAGE)	NET AREA (TOTALS)	OFFICE EMPLOYEES	OFFICE ITINERANTS	STORAGE EMPLOYEES	STORAGE ITINERANTS	TENANTS OCCUPY/ REASON	RATIONALE FOR EXCEEDING AUTHORIZED SPACE
** Subtotal **				102948	27383	1320	131651	410	0	8	1		
*** Total ***				133461	35272	1790	170523	453	0	8	1		

Activity: DDSP Installation Number: 42400

FACILITY DEFICIENCIES (BMAR) DATA

[ALL APPROVED AND NOT APPROVED ITEMS]
BRAC-95 (PART B)

FACILITY NUMBER	SERIAL NUMBER	DESCRIPTION	PLFA APPROVED	ACCOMPLISH YEAR	REPAIR COST	MAINTENANCE COST	CONSTRUCTION COST	DESIGN COST	DEMOLITION COST	TOTAL COST	REMARKS
** FACILITY NUMBER....: 00002											
00002	0000093	ELECT. SYS. REPAIR GEN.	N		987319	0	0	0	0	987319	ECONOMICALLY UNFEASABLE TO REPLACE FUNCTIONAL UTILITIES ON THE BASIS OF AGE.
00002	0000095	ELECT. LIGHT RPL.	N		360270	0	0	0	0	360270	LIGHTING REPLACED IN 1984 WITH EXPECTED LIFE OF 20 YEARS.
00002	0000330	FIRE PROT.SPRINKLER RPL.	N		663553	0	0	0	0	663553	ECONOMICALLY UNFEASIBLE TO REPLCE FUNCTIONAL UTILITIES ON THE BASIS OF AGE.
00002	0000329	HEAT GEN. RPL.	N		499296	0	0	0	0	499296	ECONOMICALLY UNFEASIBLE TO REPLACE FUNCTIONAL UTILITIES OB THE BASIS OF AGE.
00002	0000094	ELECT.SUB PANEL RPL.	N		53582	0	0	0	0	53582	ECONOMICALLY UNFEASABLE TO REPLACE FUNCTIONAL UTILITIES ON THE BASIS OF AGE.
00002	0000328	PIPEING WATER SYS.RPL.	N		43791	0	0	0	0	43791	ECONOMICALLY UNFEASIBLE TO REPLACE FUNCTIONAL UTILITIES ON THE BASIS OF AGE.
00002	0000327	DRAIN WASTE RPL.	N		41258	0	0	0	0	41258	ECONOMICALLY UNFEASBALE TO REPLACE FUNCTIONAL UTILITIES ON THE BASIS OF AGE.

Activity: DDSP Installation Number: 42400

FACILITY DEFICIENCIES (BMAR) DATA

[ALL APPROVED AND NOT APPROVED ITEMS]
BRAC-95 (PART B)

FACILITY NUMBER	SERIAL NUMBER	DESCRIPTION	PLFA APPROVED	ACCOMPLISH YEAR	REPAIR COST	MAINTENANCE COST	CONSTRUCTION COST	DESIGN COST	DEMOLITION COST	TOTAL COST	REMARKS
00002	0001285	ENG.SURVEY	N		0	5040	0	0	0	5040	ANNUAL PM INSPECTIONS ACCOMPLISH THE REQUIREMENT
00002	0001283	CEILING TILE RPL.	N		1139	0	0	0	0	1139	CEILING TILE WILL BE REPLACED AS REPAIR & MAINT. PROJECTS ARE DEVELOPED & FACILITY IS UPGRADED.
00002	0000326	PLUM.FIXTURE RPL.	N		6859	0	0	0	0	6859	ECONOMICALLY UNFEASABLE TO REPLACE COMPONENTS IN THE BASIS OF AGE.
00002	0000325	PLUM.HOT WATER RPL.	N		1174	0	0	0	0	1174	ECONOMICALLY UNFEASABLE TO REPALCE FUNCTIONAL UTILITIES ON THE BASIS OF AGE.
00002	0001442	WINDOW REPLACEMENT	N		24338	0	0	0	0	24338	ESTIMATE EXCESSIVE,COST SHOULD READ $8,100.00. 27 WINDOWS X 300.00 EACH.
00002	0001443	PAINT INTERIOR	N		0	76118	0	0	0	76118	ECONOMICALLY UNFEASIBLE TO REPAINT BLDG EVERY FIVE YRS.
00002	0001444	PAINT EXTERIOR	N		0	48198	0	0	0	48198	ECONOMICALLY UNFEASIBLE TO REPAINT BLDG EVERY 5 YRS.
00002	0001279	EXT.WALL CONCRETE REPAIR	Y	1995	11549	0	0	0	0	11549	
00002	0001278	ROOF DOWNSPOUT REPAIR	Y	1995	2303	0	0	0	0	2303	
00002	0001284	GEN.BLDG.REPAIR EXT.	Y	1997	0	3961	0	0	0	3961	

Activity: DDSP Installation Number: 42400

FACILITY DEFICIENCIES (BMAR) DATA

[ALL APPROVED AND NOT APPROVED ITEMS]
BRAC-95 (PART B)

FACILITY NUMBER	SERIAL NUMBER	DESCRIPTION	PLFA APPROVED	ACCOMPLISH YEAR	REPAIR COST	MAINTENANCE COST	CONSTRUCTION COST	DESIGN COST	DEMOLITION COST	TOTAL COST	REMARKS
00002	0001277	LOADING DOCK REPAIR STRUT	Y	1997	122224	0	0	0	0	122224	
00002	0001282	PAINT EXTERIOR	Y	1997	0	42272	0	0	0	42272	
* 00002	0001280	PAINT INTERIOR	Y	1998	0	70361	0	0	0	70361	
00002	SPN-007	FLOOR COVER RPL.	Y	2001	1781	0	0	0	0	1781	
00002	SPN-002	PAINT INT.	Y	2003	0	57374	0	0	0	57374	
00002	SPN-009	RESTROOM REMODEL	Y	2004	56125	0	0	0	0	56125	
00002	SPN-010	A/C RPL.	Y	2006	3800	0	0	0	0	3800	
00002	SPN-005	PAINT EXT.	Y	2007	0	38172	0	0	0	38172	
00002	SPN-003	PAINT INT.	Y	2008	0	57374	0	0	0	57374	
00002	SPN-008	FLOOR COVER RPL.	Y	2008	1781	0	0	0	0	1781	
00002	SPN-001	ROOF RPL.	Y	2010	761893	0	0	0	0	761893	
00002	SPN-006	PAINT EXT.	Y	2012	0	38172	0	0	0	38172	
00002	SPN-004	PAINT INT.	Y	2013	0	57374	0	0	0	57374	

Activity: DDSP Installation Number: 42400

FACILITY DEFICIENCIES (BMAR) DATA

[ALL APPROVED AND NOT APPROVED ITEMS]
BRAC-95 (PART B)

FACILITY NUMBER	SERIAL NUMBER	DESCRIPTION	PLFA APPROVED	ACCOMPLISH YEAR	REPAIR COST	MAINTENANCE COST	CONSTRUCTION COST	DESIGN COST	DEMOLITION COST	TOTAL COST	REMARKS
* ** Subtotal **					3644035	494416	0	0	0	4138451	
** FACILITY NUMBER....: 00003											
00003	0000064	ELECT.SYS.RPL.GEN.	N		1470889	0	0	0	0	1470889	DUE FOR DEMOLITION IN FY 98.
00003	0000301	FIRE PROT.SPRINKLER RPL.	N		663553	0	0	0	0	663553	DUE FOR DEMOLITION IN FY 98.
00003	0000300	HEAT GEN. RPL.	N		467027	0	0	0	0	467027	DUE FOR DEMOLITION IN FY 98.
00003	0000066	ELECT.SUB PANEL RPL.	N		15691	0	0	0	0	15691	DUE FOR DEMOLITION IN FY 98.
00003	0000065	ELECT.LIGHT RPL.	N		31040	0	0	0	0	31040	DUE FOR DEMOLITION IN FY 98.
00003	0000299	DRAIN WASTE RPL.	N		19479	0	0	0	0	19479	DUE FOR DEMOLITION IF FY 98.
00003	0000298	PIPES,WATER SYS.RPL.	N		15810	0	0	0	0	15810	DUE FOR DEMOLITION IF FY 98.
00003	0001286	ROOF DOWNSPOUT RPL.	N		2340	0	0	0	0	2340	DUE FOR DEMOLITION IN FY 98.
00003	0000297	PLUM.FIXTURE RPL.	N		5114	0	0	0	0	5114	DUE FOR DEMOLITION IN FY 98.
00003	0000296	PLUM.H/W RPL.	N		1663	0	0	0	0	1663	DUE FOR DEMOLITION IN FY 98.
00003	0001290	ROOF RPL.	N		1062351	0	0	0	0	1062351	DUE FOR DEMOLITION IN FY 98.
00003	0001287	EXTERIOR WALL REPAIR	N		60383	0	0	0	0	60383	DUE FOR DEMOLITION IN FY 98.
00003	0001291	EXTERIOR BLDG.GEN.REPAIR	N		0	3961	0	0	0	3961	DUE FOR DEMOLITION IN FY 98.
00003	0001446	WINDOW REPLACEMENT	N		25763	0	0	0	0	25763	DUE FOR DEMOLITION IN FY 98.

Activity: DDSP Installation Number: 42400

FACILITY DEFICIENCIES (BMAR) DATA

[ALL APPROVED AND NOT APPROVED ITEMS]
BRAC-95 (PART B)

FACILITY NUMBER	SERIAL NUMBER	DESCRIPTION	PLFA APPROVED	ACCOMPLISH YEAR	REPAIR COST	MAINTENANCE COST	CONSTRUCTION COST	DESIGN COST	DEMOLITION COST	TOTAL COST	REMARKS
00003	0001573	PAINT INTERIOR	N		0	4023	0	0	0	4023	DUE FOR DEMOLITION IN FY 98.
00003	0000067	ELECT.LIGHT RPL.	N		604090	0	0	0	0	604090	DUE FOR DEMOLITION IN FY 98.
00003	0001572	PAINT INTERIOR	N		0	4642	0	0	0	4642	DUE FOR DEMOLITION IN FY 98.
00003	0001574	PAINT EXTERIOR	Y	2000	0	48198	0	0	0	48198	
** Subtotal **					4445193	60824	0	0	0	4506017	
** FACILITY NUMBER....: 00004											
00004	0000225	FIRE PORT.SPRINKLER RPL.	N		663553	0	0	0	0	663553	DUE FOR DEMOLITION IN FY 98.
00004	0000224	HEAT GEN. RPL.	N		463125	0	0	0	0	463125	DUE FOR DEMOLITION IN FY 98.
00004	0000223	DRAIN WASTE RPL.	N		18699	0	0	0	0	18699	DUE FOR DEMOLITION IN FY 98.
00004	0000222	PIPES,WATER SYS.RPL.	N		15810	0	0	0	0	15810	DUE FOR DEMOLITION IN FY 98.
00004	0001293	EXT.BLDG.REPAIR GEN.	N		0	3961	0	0	0	3961	DUE FOR DEMOLITION IN FY 98.
00004	0001295	ROOF DOWNSPOUT RPL.	N		2303	0	0	0	0	2303	DUE FOR DEMOLITION IN FY 98.
00004	0001533	ELECT.SYS.REPAIR	N		246904	0	0	27796	0	274700	DUE FOR DEMOLITION IN FY 98.
00004	0001297	ENGINEER SURVEY	N		0	5040	0	0	0	5040	DUE FOR DEMOLITION IN FY 98.
00004	0001534	ELECT.LIGHT RPL.	N		17809	0	0	0	0	17809	DUE FOR DEMOLITION IN FY 98.

Activity: DDSP Installation Number: 42400

FACILITY DEFICIENCIES (BMAR) DATA

[ALL APPROVED AND NOT APPROVED ITEMS]
BRAC-95 (PART B)

FACILITY NUMBER	SERIAL NUMBER	DESCRIPTION	PLFA APPROVED	ACCOMPLISH YEAR	REPAIR COST	MAINTENANCE COST	CONSTRUCTION COST	DESIGN COST	DEMOLITION COST	TOTAL COST	REMARKS
00004	0000221	PLUM.FIXTURE RPL.	N		5110	0	0	0	0	5110	DUE FOR DEMOLITION IN FY 98.
00004	0000220	PLUM.H/W RPL.	N		1174	0	0	0	0	1174	DUE FOR DEMOLITION IN FY 98.
00004	0001294	CANOPY ROOF RPL.	N		1062351	0	0	0	0	1062351	DUE FOR DEMOLITION IN FY 98.
00004	0001292	EXT. WALL REPAIR	N		60383	0	0	0	0	60383	DUE FOR DEMOLITION IN FY 98.
00004	0001445	WINDOW RPL.	N		25763	0	0	0	0	25763	DUE FOR DEMOLITION IN FY 98.
** Subtotal **					2582984	9001	0	27796	0	2619781	
** FACILITY NUMBER....: 00005											
00005	0001370	ROOF REPAIRS	N		107284	0	0	0	0	107284	ROOF REPLACED IN FY 93.
00005	0000239	HEAT GEN.RPL.	N		470928	0	0	0	0	470928	UNFEASIBLE TO REPLACE UTILITIES ON THE BASIS OF AGE.COST SHOULD READ 25 HEATERS X 750.00 EACH PLUS LABOR,TOTAL $20,795
00005	0000240	FIRE PROT.SPRINKLER RPL.	N		663553	0	0	0	0	663553	ECONOMICALLY UNFEASIBLE TO REPLACE FUNCTIONAL UTILITIES ON THE BASIS OF AGE.
00005	0000084	ELECT.SYS.GEN.RPL.	N		201725	0	0	0	0	201725	ECONOMICALLY UNFEASIBLE TO REPLACE FUNCTIONAL UTILITIES ON THE BASIS OF AGE.

Activity: DDSP Installation Number: 42400

FACILITY DEFICIENCIES (BMAR) DATA

[ALL APPROVED AND NOT APPROVED ITEMS]
BRAC-95 (PART B)

FACILITY NUMBER	SERIAL NUMBER	DESCRIPTION	PLFA APPROVED	ACCOMPLISH YEAR	REPAIR COST	MAINTENANCE COST	CONSTRUCTION COST	DESIGN COST	DEMOLITION COST	TOTAL COST	REMARKS
00005	0000238	PIPES SYS.WATER RPL.	N		43791	0	0	0	0	43791	ECONOMICALLY UNFEASIBLE TO REPLACE FUNCTIONAL UTILITIES DUE TO AGE.
00005	0000237	DRAIN WASTE RPL.	N		41258	0	0	0	0	41258	ECONOMICALLY UNFEASIBLE TO REPLACE FUNCTIONAL UTILITIES ON THE BASIS OF AGE.
00005	0001368	ENGR.SURVEY	N		0	3600	0	0	0	3600	ANNAUL PM INSPECITONS ACCOMPLISH THIS REQUIREMENT.
00005	0000236	PLUM.FIXTURE RPL.	N		4820	0	0	0	0	4820	ECONOMICALLY UNFEASIBLE TO REPLACE FUNCTIONAL COMPONENTS ON THE BASIS OF AGE.
00005	0000235	PLUM.H/W RPL.	N		1174	0	0	0	0	1174	ECONOMICALLY UNFEASIBLE TO REPLACE FUNCTIONAL COMPOENENTS DUE TO AGE.
00005	0001367	PAINT INT.	N		31669	0	0	0	0	31669	WILL BE DONE ON SERIAL #0001582 IN FY 96.
00005	0001583	PAINT INT.	N		0	34652	0	0	0	34652	ECONOMICALLY UNFEASIBLE TO PAINT ON THE BASIS OF AGE.
00005	0001584	PAINT EXT.	N		0	112163	0	0	0	112163	ECONOMICALLY UNFEASIBLE TO PAINT ON THE BASIS OF AGE.
00005	0001369	STRUCTURE REPAIRS	Y	1995	46205	0	0	0	0	46205	

Activity: DDSP Installation Number: 42400

FACILITY DEFICIENCIES (BMAR) DATA

[ALL APPROVED AND NOT APPROVED ITEMS]
BRAC-95 (PART B)

FACILITY NUMBER	SERIAL NUMBER	DESCRIPTION	PLFA APPROVED	ACCOMPLISH YEAR	REPAIR COST	MAINTENANCE COST	CONSTRUCTION COST	DESIGN COST	DEMOLITION COST	TOTAL COST	REMARKS
00005	0001371	EXT.BLDG.REPAIRS GEN.	Y	1995	66672	0	0	0	0	66672	
00005	0000085	ELECT.LIGHT RPL.	Y	1995	17043	0	0	0	0	17043	
00005	0001585	PAINT EXT.	Y	1996	0	54608	0	0	0	54608	
00005	0001582	PAINT INT.	Y	1996	0	31669	0	0	0	31669	
00005	SPN-202	ASBESTOS/ENV	Y	1996	2060	0	0	0	0	2060	
00005	SPN-015	FLOOR COVER RPL.	Y	2003	19992	0	0	0	0	19992	
00005	SPN-011	PAINT INT.	Y	2006	0	31669	0	0	0	31669	
00005	SPN-013	PAINT EXT.	Y	2006	0	54608	0	0	0	54608	
00005	SPN-018	A/C RPL.	Y	2007	4750	0	0	0	0	4750	LAST REPLACED 1992
00005	SPN-017	RESTROOM REMODEL	Y	2008	15810	0	0	0	0	15810	
00005	SPN-016	FLOOR COVER RPL.	Y	2010	19992	0	0	0	0	19992	
00005	SPN-012	PAINT INT.	Y	2011	0	31669	0	0	0	31669	
00005	SPN-014	PAINT EXT.	Y	2011	0	54608	0	0	0	54608	

Activity: DDSP Installation Number: 42400

FACILITY DEFICIENCIES (BMAR) DATA

[ALL APPROVED AND NOT APPROVED ITEMS]
BRAC-95 (PART B)

FACILITY NUMBER	SERIAL NUMBER	DESCRIPTION	PLFA APPROVED	ACCOMPLISH YEAR	REPAIR COST	MAINTENANCE COST	CONSTRUCTION COST	DESIGN COST	DEMOLITION COST	TOTAL COST	REMARKS
* ** Subtotal **					1758726	409246	0	0	0	2167972	
** FACILITY NUMBER....: 00006											
00006	0000135	ELECT.SYS.REPAIRS	N		1527219	0	0	0	0	1527219	ECONOMICALLY UNFEASIBLE TO REPLACE FUNCTIONAL UTILITIES ON THE BASIS OF AGE.
00006	0000133	ELECT.SYS.GEN.REPAIRS	N		1464501	0	0	0	0	1464501	ECONOMICALLY UNFEASIBLE TO REPLACE FUNCTIONAL UTILITIES ON THE BASIS OF AGE.
00006	0001383	ROOF RPL.	N		138723	0	0	0	0	138723	NEW ROOF INSTALLED FY 94 TO BE COMPLETED BY 1 OCT 94.
00006	0000234	FIRE PROT.SPRINKLER RPL.	N		663553	0	0	0	0	663553	ECONOMICALLY UNFEASIBLE TO REPLACE FUNCTIONAL UTILITIES ON THE BASIS OF AGE.
00006	0000233	HEAT GEN.RPL.	N		467027	0	0	0	0	467027	UNFEASIBLE TO REPLACE FUNCTIONAL UTILITIES,ONLY PORTION NEEDS DONE.30 UNITS X 750.00 EACH PLUS LABOR,COST TOTAL $24,954
00006	0000134	ELECT.SUB PANEL RPL.	N		73314	0	0	0	0	73314	ECONOMICALLY UNFEASIBLE TO REPLACE FUNCTIONAL UTILITIES ON THE BASIS OF AGE.

Activity: DDSP Installation Number: 42400

FACILITY DEFICIENCIES (BMAR) DATA

[ALL APPROVED AND NOT APPROVED ITEMS]
BRAC-95 (PART B)

FACILITY NUMBER	SERIAL NUMBER	DESCRIPTION	PLFA APPROVED	ACCOMPLISH YEAR	REPAIR COST	MAINTENANCE COST	CONSTRUCTION COST	DESIGN COST	DEMOLITION COST	TOTAL COST	REMARKS
00006	0000232	PIPING SYS.WATER RPL	N		43791	0	0	0	0	43791	ECONOMICALLY UNFEASIBLE TO REPLACE FUNCTIONAL UTILITIES ON THE BASIS OF AGE.
00006	0000231	DRAIN WASTE RPL.	N		19406	0	0	0	0	19406	ECONOMICALLY UNFEASIBLE TO REPLACE FUNCTIONAL UTILITIES ON THE BASIS OF AGE.
00006	0000230	PLUM.FIXTURE RPL.	N		4531	0	0	0	0	4531	ECONOMICALLY UNFEASIBLE TO REPLACE FUNCTIONAL UTILITIES ON THE BASIS OF AGE.
00006	0000229	PLUM.H/W RPL.	N		1174	0	0	0	0	1174	ECONOMICALLY UNFEASIBLE TO REPLACE FUNCTIONAL UTILITIES ON THE BASIS OF AGE.
00006	0000132	ELECT.LIGHT RPL.	N		4842	0	0	0	0	4842	ECONOMICALLY UNFEASIBLE TO REPLACE FUNCTIONAL UTILITIES ON THE BASIS OF AGE.
00006	0001508	PAINT INT.	N		20187	0	0	0	0	20187	ECONOMICALLY UNFEASIBLE TO PAINT ON THE BASIS OF AGE.
00006	0001375	BLDG.REPAIR GEN.INT.	Y	1995	55598	0	0	0	0	55598	
00006	0001377	BLDG.REPAIR GEN.EXT.	Y	1995	55157	0	0	0	0	55157	
00006	0001376	PAINT INT.	Y	1996	0	16909	0	0	0	16909	
00006	SPN-022	PAINT EXT.	Y	2003	0	38172	0	0	0	38172	

Activity: DDSP Installation Number: 42400

FACILITY DEFICIENCIES (BMAR) DATA

[ALL APPROVED AND NOT APPROVED ITEMS]
BRAC-95 (PART B)

FACILITY NUMBER	SERIAL NUMBER	DESCRIPTION	PLFA APPROVED	ACCOMPLISH YEAR	REPAIR COST	MAINTENANCE COST	CONSTRUCTION COST	DESIGN COST	DEMOLITION COST	TOTAL COST	REMARKS
00006	SPN-025	FLOOR COVER RPL.	Y	2003	3080	0	0	0	0	3080	
00006	SPN-027	RESTROOM REMODEL	Y	2003	15810	0	0	0	0	15810	
00006	SPN-020	PAINT INT.	Y	2006	0	140000	0	0	0	140000	
00006	SPN-028	A/C RPL.	Y	2007	3800	0	0	0	0	3800	LAST REPLACED 1992
00006	SPN-023	PAINT EXT.	Y	2008	0	38172	0	0	0	38172	
00006	SPN-026	FLOOR COVER RPL.	Y	2010	3080	0	0	0	0	3080	
00006	SPN-021	PAINT INT.	Y	2011	0	140000	0	0	0	140000	
00006	SPN-024	PAINT EXT.	Y	2013	0	38172	0	0	0	38172	
00006	SPN-019	ROOF RPL.	Y	2014	760032	0	0	0	0	760032	LAST REPLACED 1994
* ** Subtotal **					5324825	411425	0	0	0	5736250	
** FACILITY NUMBER....: 00021											
00021	0000663	EXT.WALL RPL.	N		1069614	0	0	0	0	1069614	TO BE REMOVED AND REPLACED WITH SIDING AT A COST EST. OF $446,497.00
00021	0000052	ELECT.SYS.REPAIRS	N		438479	0	0	0	0	438479	NO LOAD ON OLD PANELS,REPLACE MAIN SERVICE AND RELOCATE SUB PANELS.EST. $48,350.00

Activity: DDSP Installation Number: 42400

FACILITY DEFICIENCIES (BMAR) DATA

[ALL APPROVED AND NOT APPROVED ITEMS]
BRAC-95 (PART B)

FACILITY NUMBER	SERIAL NUMBER	DESCRIPTION	PLFA APPROVED	ACCOMPLISH YEAR	REPAIR COST	MAINTENANCE COST	CONSTRUCTION COST	DESIGN COST	DEMOLITION COST	TOTAL COST	REMARKS
00021	0000666	WINDOW RPL.	N		37446	0	0	0	0	37446	WINDOWS WILL BE REMOVED DURING CONTRACT FOR SIDING.
00021	0000665	CEILING REPAIRS	N		61585	0	0	0	0	61585	ECONOMICALLY UNFEASIBLE TO DO WAREHOUSE AREA,OFFICE AREA ONLY COST EST.$3,200.00
00021	0000661	PAINT EXT.	N		0	30612	0	0	0	30612	NEW SIDING TO BE INSTALLED ON BUILDING.
00021	0000424	FIRE PROT.SPRINKLER RPL.	N		297437	0	0	25339	0	322776	ECONOMICALLY UNFEASIBLE TO REPLACE DUE TO AGE,SYS.IN GOOD OPERATING CONDITION.
00021	0000425	DRAIN WASTE RPL.	N		8413	0	0	0	0	8413	ECONOMICALLY UNFEASIBLE TO REPLACE DUE TO AGE,SYS.WORKING AND NO MAINTANCE PROBLEMS REOCCURING.
00021	0000422	HEAT GEN. RPL.	N		106624	0	0	0	0	106624	UNIT REPLACED IN FY83,UNIT IN GOOD CONDITION.
00021	0001131	PAINT EXT.	N		0	67656	0	0	0	67656	NEW SIDING TO BE INSTALLED,NO NEED TO PAINT.
00021	0000668	EXT.DOOR RPL.	Y	1995	37335	0	0	0	0	37335	
00021	0000662	FLOOR TILE RPL.	Y	1995	12975	0	0	0	0	12975	
00021	0000667	INT.DOOR RPL.	Y	1995	29133	0	0	0	0	29133	

Activity: DDSP Installation Number: 42400

FACILITY DEFICIENCIES (BMAR) DATA

[ALL APPROVED AND NOT APPROVED ITEMS]
BRAC-95 (PART B)

FACILITY NUMBER	SERIAL NUMBER	DESCRIPTION	PLFA APPROVED	ACCOMPLISH YEAR	REPAIR COST	MAINTENANCE COST	CONSTRUCTION COST	DESIGN COST	DEMOLITION COST	TOTAL COST	REMARKS
00021	0000664	INT.WALL REPAIRS	Y	1995	16437	0	0	0	0	16437	
00021	0000660	PAINT INT.	Y	1995	0	43013	0	0	0	43013	
00021	SPN-213	ASBESOTS/ENVR	Y	1995	92580	0	0	0	0	92580	
* 00021	0000631	ROOF REPLACEMENT	Y	1995	161700	0	0	0	0	161700	
00021	0000467	PIPING SYS.WATER RPL.	Y	1996	20868	0	0	0	0	20868	
00021	0000423	PLUM.RPL.	Y	1996	5842	0	0	0	0	5842	
00021	0000421	PLUM.H/W RPL.	Y	1997	1336	0	0	0	0	1336	
00021	0001130	PAINT INT.	Y	2000	0	93073	0	0	0	93073	
00021	SPN-063	INT PAINT	Y	2005	0	33120	0	0	0	33120	
00021	SPN-065	EXT PAINT	Y	2005	0	38640	0	0	0	38640	
00021	SPN-069	AIR CONDITION RPL	Y	2005	3800	0	0	0	0	3800	
00021	SPN-068	RESTROOM REHAB	Y	2007	77010	0	0	0	0	77010	
00021	SPN-067	FLOOR COVER	Y	2009	4897	0	0	0	0	4897	
00021	SPN-064	INT PAINT	Y	2010	0	33120	0	0	0	33120	
00021	SPN-066	EXT PAINT	Y	2010	0	38640	0	0	0	38640	

Activity: DDSP Installation Number: 42400

FACILITY DEFICIENCIES (BMAR) DATA

[ALL APPROVED AND NOT APPROVED ITEMS]
BRAC-95 (PART B)

FACILITY NUMBER	SERIAL NUMBER	DESCRIPTION	PLFA APPROVED	ACCOMPLISH YEAR	REPAIR COST	MAINTENANCE COST	CONSTRUCTION COST	DESIGN COST	DEMOLITION COST	TOTAL COST	REMARKS
** Subtotal **					2483511	377874	0	25339	0	2886724	
** FACILITY NUMBER....: 00024											
00024	0000033	ELECT.MAIN PANEL RPL.	N		11881	0	0	0	0	11881	ADEQUATE AND FUNCTIONAL. BLDG REMODELED WITHIN LAST 10 YEARS.
00024	0000034	ELECT.LIGHT RPL.	N		2784	0	0	0	0	2784	ADEQUATE AND FUNCTIONAL. BLDG REMODELED IN LAST 10 YRS.
00024	0000715	ROOF RPL.	N		164342	0	0	0	0	164342	BUILT-UP ROOF IS 10 YRS OLD, GOOD FOR 15 TO 20 YEARS. CURRENTLY IN GOOD CONDITION.
00024	0000363	FIRE PROT.SPRINKLER RPL.	N		15101	0	0	0	0	15101	SYSTEM INSTALLED IN 1990, IS IN EXCELLENT CONDITION
00024	0000409	DRAIN WASTE RPL.	N		8990	0	0	0	0	8990	SYSTEM RECEIVES PM ANNUALLY AND IS CURRENTLY IN GOOD WORKING CONDITION.
00024	0000364	PLUM.RPL.	N		3093	0	0	0	0	3093	PLUMBING WILL BE REPLACED WHEN NEEDED. INSPECTED ANUALLY UNDER PM PROGRAM AND IS CURRENTLY IN GOOD WORKING CONDITION.

Activity: DDSP Installation Number: 42400

FACILITY DEFICIENCIES (BMAR) DATA

[ALL APPROVED AND NOT APPROVED ITEMS]
BRAC-95 (PART B)

FACILITY NUMBER	SERIAL NUMBER	DESCRIPTION	PLFA APPROVED	ACCOMPLISH YEAR	REPAIR COST	MAINTENANCE COST	CONSTRUCTION COST	DESIGN COST	DEMOLITION COST	TOTAL COST	REMARKS
00024	0000483	PIPING SYS.RPL.	N		20665	0	0	0	0	20665	THE PIPING SYSTEM SERVICING THIS FACILITY IS REPLACED AS NEEDED WHEN NO LONGER WORKING.
00024	0000719	EXT.DOORS RPL.	Y	1995	5847	0	0	0	0	5847	
00024	0000718	FLOOR TILE RPL.	Y	1995	6765	0	0	0	0	6765	
00024	0000717	PAINT EXT.	Y	1995	0	42527	0	0	0	42527	
00024	0000716	PAINT INT.	Y	1995	0	7885	0	0	0	7885	
00024	SPN-203	ASBESTOS/ENV	Y	1995	10710	0	0	0	0	10710	
00024	SPN-204	ASBESTOS/ENV	Y	1996	790	0	0	0	0	790	
00024	0000359	HEAT GEN.RPL.	Y	1999	9806	0	0	0	0	9806	
00024	0000355	PLUM.H/W RPL.	Y	1999	1411	0	0	0	0	1411	
00024	0001149	PAINT EXT.	Y	2000	0	50126	0	0	0	50126	
00024	0001148	PAINT INT.	Y	2000	0	10832	0	0	0	10832	
00024	SPN-076	FLOOR COVER RPL	Y	2003	1320	0	0	0	0	1320	
00024	SPN-078	RESTROOM REHAB	Y	2003	8874	0	0	0	0	8874	
00024	SPN-079	AIR CONDITION RPL	Y	2003	950	0	0	0	0	950	
00024	SPN-070	INT PAINT	Y	2004	0	2198	0	0	0	2198	

Activity: DDSP Installation Number: 42400

FACILITY DEFICIENCIES (BMAR) DATA

[ALL APPROVED AND NOT APPROVED ITEMS]
BRAC-95 (PART B)

FACILITY NUMBER	SERIAL NUMBER	DESCRIPTION	PLFA APPROVED	ACCOMPLISH YEAR	REPAIR COST	MAINTENANCE COST	CONSTRUCTION COST	DESIGN COST	DEMOLITION COST	TOTAL COST	REMARKS
00024	SPN-073	EXT PAINT	Y	2004	0	2564	0	0	0	2564	
00024	SPN-071	INT PAINT	Y	2009	0	2198	0	0	0	2198	
00024	SPN-074	EXT PAINT	Y	2009	0	2564	0	0	0	2564	
00024	SPN-077	FLOOR COVER RPL	Y	2010	1320	0	0	0	0	1320	
00024	SPN-072	INT PAINT	Y	2014	0	2198	0	0	0	2198	
00024	SPN-075	EXT PAINT	Y	2014	0	2564	0	0	0	2564	
* ** Subtotal **					274649	125656	0	0	0	400305	
** FACILITY NUMBER....: 00028											
00028	0000081	ELECT.MAIN PANEL RPL.	N		7605	0	0	0	0	7605	LESS USAGE DUE TO DOWNSIZING
00028	0000080	ELECT.SYS.GEN.REPAIRS	N		88957	0	0	0	0	88957	LESS USAGE DUE TO DOWNSIZING STAFF
00028	0000079	ELECT.SUB PANEL RPL.	N		4238	0	0	0	0	4238	DOWNSIZING STAFF, LESS USAGE REQUIRED
00028	0000082	JLECT.LIGHT RPL.	N		19222	0	0	0	0	19222	LESS USAGE TO TO DOWNSIZING
00028	0000191	DRAIN WASTE RPL.	N		4073	0	0	0	0	4073	DRAIN IN GOOD WORKING CONDITION

Activity: DDSP Installation Number: 42400

FACILITY DEFICIENCIES (BMAR) DATA

[ALL APPROVED AND NOT APPROVED ITEMS]
BRAC-95 (PART B)

FACILITY NUMBER	SERIAL NUMBER	DESCRIPTION	PLFA APPROVED	ACCOMPLISH YEAR	REPAIR COST	MAINTENANCE COST	CONSTRUCTION COST	DESIGN COST	DEMOLITION COST	TOTAL COST	REMARKS
00028	0000194	FIRE PROT.SPRINKLER RPL.	N		64554	0	0	0	0	64554	WILL REPLACE SPRINKLER HEADS IN HOUSE, $18,000. BALANCE OF SYSTEM ADEQUATE AND FUNCTIONAL
00028	0000193	HEAT GEN.RPL.	N		114407	0	0	0	0	114407	SYSTEM FUNCTIONAL AND ADEQUATE
00028	0001493	EXT.DOOR RPL.	N		5153	0	0	0	0	5153	DOORS REPLACED WITHIN LAST 5 YEARS, REPAIRED ANNUALLY UNDER PM PROGRAM
00028	0001494	STRUCTURE REPAIR	N		15308	0	0	0	0	15308	STRUCTURE IN GOOD CONDITION, MAINTAINED UNDER PM PROGRAM
00028	0000192	PLUM.FIXTURE RPL.	N		6876	0	0	0	0	6876	FIXTURES FUNCTIONAL, INSPECTED ANNUALLY UNDER PM PROGRAM
00028	0001495	FENCE RPL.	N		1656	0	0	0	0	1656	FENCING NOT REQUIRED, SERVES NO PURPOSE
00028	0001497	PAINT EXT.	N		0	54342	0	0	0	54342	SCHEDULED FOR PAINTING WITHIN NEXT FIVE YEARS
00028	0001496	PAINT INT.	N		0	9552	0	0	0	9552	SCHEDULED FOR PAINTING WITHIN NEXT 5 YEARS
00028	0001499	PAINT INT.	N		0	64688	0	0	0	64688	PAINT IN HOUSE 1998, $5000.
00028	0000190	PIPING SYS.WATER RPL.	Y	1995	2976	0	0	0	0	2976	
00028	0001498	PAINT EXT.	Y	2001	0	64668	0	0	0	64668	

Activity: DDSP Installation Number: 42400

FACILITY DEFICIENCIES (BMAR) DATA

[ALL APPROVED AND NOT APPROVED ITEMS]
BRAC-95 (PART B)

FACILITY NUMBER	SERIAL NUMBER	DESCRIPTION	PLFA APPROVED	ACCOMPLISH YEAR	REPAIR COST	MAINTENANCE COST	CONSTRUCTION COST	DESIGN COST	DEMOLITION COST	TOTAL COST	REMARKS
00028	0001500	ROOF NDI SURVEY	Y	2002	0	618	0	0	0	618	
00028	SPN-080	ROOF RPL	Y	2003	46314	0	0	0	0	46314	
00028	SPN-088	RESTROOM REHAB	Y	2003	22950	0	0	0	0	22950	
00028	SPN-205	ASBESTOS/ENV	Y	2003	1150	0	0	0	0	1150	
00028	SPN-081	INT PAINT	Y	2004	0	7371	0	0	0	7371	
00028	SPN-086	FLOOR COVER RPL	Y	2005	2583	0	0	0	0	2583	
00028	SPN-084	EXT PAINT	Y	2006	0	8600	0	0	0	8600	
00028	SPN-089	AIR CONDITION RPL	Y	2008	950	0	0	0	0	950	
00028	SPN-082	INT PAINT	Y	2009	0	7371	0	0	0	7371	
00028	SPN-085	EXT PAINT	Y	2011	0	8600	0	0	0	8600	
00028	SPN-087	FLOOR COVER RPL	Y	2012	2583	0	0	0	0	2583	
00028	SPN-083	INT PAINT	Y	2014	0	7371	0	0	0	7371	
* ** Subtotal **					411555	233181	0	0	0	644736	

** FACILITY NUMBER....: 00050

Activity: DDSP Installation Number: 42400

FACILITY DEFICIENCIES (BMAR) DATA

[ALL APPROVED AND NOT APPROVED ITEMS]
BRAC-95 (PART B)

FACILITY NUMBER	SERIAL NUMBER	DESCRIPTION	PLFA APPROVED	ACCOMPLISH YEAR	REPAIR COST	MAINTENANCE COST	CONSTRUCTION COST	DESIGN COST	DEMOLITION COST	TOTAL COST	REMARKS
00050	0000610	ROOF RPL.	N		4413300	0	0	0	0	4413300	EST EXCESSIVE SHOULD BE $179,200., HOWEVER ROOF WAS RPLCED ON '78 WITH A 25 YR LIFE EXPECTANCY.
00050	0000609	CANOPY ROOF RPL.	N		1102324	0	0	0	0	1102324	RPLCEMNT OF ROOF EXCESSIVE, RPR IN AMOUNT OF $44,000. IS WARRENTED TO EXTEND LIFE OF THE ROOF. (SEE ATTCHD FOR ESTIMATE)
00050	0000608	STRUCTURE LOAD DOCK RPL.	N		569084	0	0	0	0	569084	DOCK RPLCMNT EXCESSIVE EXPENDITURE. SAW CUT & RPR SPALLED AREAS IN AMT OF $22,500. (SEE ATTACHED FOR ESTIMATE)
00050	0000520	FIRE PROT.SPRINKLER RPL.	N		317410	0	0	27694	0	345104	ECONOMICALLY UNFEASIBLE TO REPLACE FUNCTIONAL UTILITIES ON THE BASIS OF AGE.
00050	0000043	ELECT.SUB PANEL RPL.	N		24464	0	0	0	0	24464	ECONOMICALLY UNFEASIBLE TO REPLACE FUNCTIONAL UTILITIES ON THE BASIS OF AGE.
00050	0000613	FLOOR TILE RPL.	N		2303	0	0	0	0	2303	FLOOR TILE WILL BE REPLACE AS MAINT & RPR PROJECTS ARE DEVELOPED & FACILITY IS UPGRADED/

Activity: DDSP Installation Number: 42400

FACILITY DEFICIENCIES (BMAR) DATA

[ALL APPROVED AND NOT APPROVED ITEMS]
BRAC-95 (PART B)

FACILITY NUMBER	SERIAL NUMBER	DESCRIPTION	PLFA APPROVED	ACCOMPLISH YEAR	REPAIR COST	MAINTENANCE COST	CONSTRUCTION COST	DESIGN COST	DEMOLITION COST	TOTAL COST	REMARKS
00050	0000616	CEILING RPL.	N		793	0	0	0	0	793	CEILING WILL BE REPLACED AS MAINT & RPR PROJECTS ARE DEVELOPED & FACILITY IS UPGRADED.
00050	0000612	PAINT INT.	N		0	117958	0	0	0	117958	ECONOMICALLY UNFEASIBLE TO PAINT ON BASIS OF AGE.
00050	0000044	ELECT.LIGHT RPL.	N		9180	0	0	0	0	9180	ECONOMICALLY UNFEASIBLE TO REPLACE FUNCTIONAL UTILITIES ON THE BASIS OF AGE.
00050	0000522	PIPING SYS.WATER RPL.	N		8773	0	0	0	0	8773	ECONOMICALLY UNFEASIBLE TO REPLACE FUNCTIONAL UTILITIES ON THE BASIS OF AGE.
00050	0000521	DRAIN WASTE RPL.	N		5790	0	0	0	0	5790	ECONOMICALLY UNFEASIBLE TO RPELACE FUNCTIONAL UTILITIES ON THE BASIS OF AGE.
00050	0000514	PLUM.REPAIRS	N		9674	0	0	0	0	9674	ECONOMICALLY UNFEASIBLE TO REPLACE FUNCTIONAL UTILITIES ON THE BASIS OF AGE.
00050	0000054	ELECT.SYS.GEN.REPAIRS	N		958061	0	0	0	0	958061	ECONOMICALLY UNFEASIBLE TO REPLACE FUNCTIONAL UTILITIES ON THE BASIS OF AGE.

Activity: DDSP Installation Number: 42400

FACILITY DEFICIENCIES (BMAR) DATA

[ALL APPROVED AND NOT APPROVED ITEMS]
BRAC-95 (PART B)

FACILITY NUMBER	SERIAL NUMBER	DESCRIPTION	PLFA APPROVED	ACCOMPLISH YEAR	REPAIR COST	MAINTENANCE COST	CONSTRUCTION COST	DESIGN COST	DEMOLITION COST	TOTAL COST	REMARKS
00050	0000523	PLUM.H/W RPL.	N		6102	0	0	0	0	6102	ECONOMICALLY UNFEASIBLE TO REPLACE FUNCTIONAL UTILITIES ON THE BASIS OF AGE.
00050	0000167	VENT,EXHAUST FAN RPL.	N		18320	0	0	0	0	18320	ECONOMICALLY UNFEASIBLE TO REPLACE FUNCTIONAL UTILITIES ON THE BASIS OF AGE.
00050	0001101	PAINT INT.	N		0	133890	0	0	0	133890	ECONOMICALLY UNFEASIBLE TO PAINT ON THE BASIS OF AGE.
00050	0001521	PAINT EXT.	N		0	36176	0	0	0	36176	ECONOMICALLY UNFEASIBLE TO PAINT ON THE BASIS OF AGE.
00050	0000619	EXT.STAIRS RPL.	Y	1995	5623	0	0	0	0	5623	
00050	0000617	EXT.DOOR RPL.	Y	1995	14266	0	0	0	0	14266	
00050	0000618	WINDOW RPL.	Y	1995	874	0	0	0	0	874	
00050	0000614	EXT.WALL MASONARY REPAIR	Y	1995	26565	0	0	0	0	26565	
00050	0000615	INT.WALL REPAIR	Y	1995	1443	0	0	0	0	1443	
00050	0000611	PAINT EXT.	Y	1995	0	29324	0	0	0	29324	
00050	SPN-206	ASBESTOS/ENV	Y	1995	7980	0	0	0	0	7980	
00050	SPN-098	AIR CONDITION RPL	Y	2003	8550	0	0	0	0	8550	
00050	SPN-090	INT PAINT	Y	2004	0	85680	0	0	0	85680	

Activity: DDSP Installation Number: 42400

FACILITY DEFICIENCIES (BMAR) DATA

[ALL APPROVED AND NOT APPROVED ITEMS]
BRAC-95 (PART B)

FACILITY NUMBER	SERIAL NUMBER	DESCRIPTION	PLFA APPROVED	ACCOMPLISH YEAR	REPAIR COST	MAINTENANCE COST	CONSTRUCTION COST	DESIGN COST	DEMOLITION COST	TOTAL COST	REMARKS
00050	SPN-095	FLOOR COVER RPL	Y	2004	3917	0	0	0	0	3917	
00050	SPN-097	RESTROOM REHAB	Y	2005	92922	0	0	0	0	92922	
00050	SPN-093	EXT PAINT	Y	2006	0	99960	0	0	0	99960	
00050	SPN-091	INT PAINT	Y	2009	0	85680	0	0	0	85680	
00050	SPN-094	EXT PAINT	Y	2011	0	99960	0	0	0	99960	
00050	SPN-096	FLOOR COVER RPL	Y	2011	3917	0	0	0	0	3917	
00050	SPN-092	INT PAINT	Y	2014	0	85680	0	0	0	85680	
* ** Subtotal **					7611635	774308	0	27694	0	8413637	
** FACILITY NUMBER....: 00051											
00051	0000143	ELECT.SYS.GEN.REPAIRS	N		980905	0	0	0	0	980905	ECONOMICALLY UNFEASIBLE TO REPLACE FUNCTIONAL UTILITIES ON THE BASIS OF AGE.
00051	0000213	HEAT GEN.RPL.	N		327350	0	0	0	0	327350	UNFEASIBLE TO REPLACE FUNCTIONAL UTILITIES,15 UNITS NEED REPLACED AT COST $12,477.00

Activity: DDSP Installation Number: 42400

FACILITY DEFICIENCIES (BMAR) DATA

[ALL APPROVED AND NOT APPROVED ITEMS]
BRAC-95 (PART B)

FACILITY NUMBER	SERIAL NUMBER	DESCRIPTION	PLFA APPROVED	ACCOMPLISH YEAR	REPAIR COST	MAINTENANCE COST	CONSTRUCTION COST	DESIGN COST	DEMOLITION COST	TOTAL COST	REMARKS
00051	0000146	ELECT.SUB PANEL RPL.	N		41446	0	0	0	0	41446	ECONOMICALLY UNFEASIBLE TO REPLACE FUNCTIONAL UTILITIES ON THE BASIS OF AGE.
00051	0000145	ELECT.MAIN PANEL RPL.	N		3695	0	0	0	0	3695	ECONOMICALLY UNFEASIBLE TO REPLACE FUNCTIONAL UTILITIES ON THE BASIS OF AGE.
00051	0000210	DRAIN WASTE RPL.	N		3381	0	0	0	0	3381	ECONOMICALLY UNFEASIBLE TO REPLACE FUNCTIONAL UTILITIES ON THE BASIS OF AGE.
00051	0000209	PIPING SYS.WATER RPL.	N		1455	0	0	0	0	1455	ECONOMICALLY UNFEASIBLE TO REPLACE FUNCTIONAL UTILITIES ON THE BASIS OF AGE.
00051	0000211	PLUM.FIXTURE RPL.	N		5001	0	0	0	0	5001	ECONOMICALLY UNFEASIBLE TO REPLACE COMPONENTS ON THE BASIS AGE.
00051	0001513	PAINT INT.	N		0	201248	0	0	0	201248	ECONOMICALLY UNFEASIBLE TO PAINT ON THE BASIS OF AGE.
00051	0001579	PAINT INT.	N		0	225578	0	0	0	225578	ECONOMICALLY UNFEASIBLE TO PAINT ON THE BASIS OF AGE.
00051	0001514	PAINT EXT.	N		0	47255	0	0	0	47255	ECONOMICALLY UNFEASIBLE TO PAINT ON THE BASIS OF AGE.

Activity: DDSP Installation Number: 42400

FACILITY DEFICIENCIES (BMAR) DATA

[ALL APPROVED AND NOT APPROVED ITEMS]
BRAC-95 (PART B)

FACILITY NUMBER	SERIAL NUMBER	DESCRIPTION	PLFA APPROVED	ACCOMPLISH YEAR	REPAIR COST	MAINTENANCE COST	CONSTRUCTION COST	DESIGN COST	DEMOLITION COST	TOTAL COST	REMARKS
* 00051	0000212	FIRE PROT SPRINK RPLCE	N		78821	0	0	0	0	78821	ECONOMICALLY UNFEASIBLE TO REPLACE FUNCTIONAL UTILITIES ON THE BASIS OF AGE.
00051	0001274	RAMP LOAD REPAIR	Y	1995	42161	0	0	0	0	42161	
00051	0000144	ELECT.LIGHT RPL.	Y	1995	1674	0	0	0	0	1674	
00051	0001273	EXT.BLDG.GEN.REPAIRS	Y	1995	10505	0	0	0	0	10505	
00051	0001276	PAINT EXT.	Y	1995	51672	0	0	0	0	51672	
00051	SPN-029	ROOF RPL.	Y	1997	526850	0	0	0	0	526850	LAST REPLACED 1977
00051	SPN-207	ASBESTOS/ENV	Y	1997	7980	0	0	0	0	7980	
00051	SPN-033	PAINT EXT.	Y	2000	0	51672	0	0	0	51672	
00051	SPN-030	PAINT INT.	Y	2001	0	201248	0	0	0	201248	
00051	SPN-036	FLOOR COVER RPL.	Y	2001	2527	0	0	0	0	2527	
00051	SPN-038	RESTROOM REMODEL	Y	2003	70482	0	0	0	0	70482	
00051	SPN-039	A/C RPL.	Y	2003	3800	0	0	0	0	3800	LAST REPLACED 1988
00051	SPN-034	PAINT EXT.	Y	2005	0	51672	0	0	0	51672	
00051	SPN-031	PAINT INT.	Y	2006	0	201248	0	0	0	201248	
00051	SPN-037	FLOOR COVER RPL.	Y	2008	2527	0	0	0	0	2527	

Activity: DDSP Installation Number: 42400

FACILITY DEFICIENCIES (BMAR) DATA

[ALL APPROVED AND NOT APPROVED ITEMS]
BRAC-95 (PART B)

FACILITY NUMBER	SERIAL NUMBER	DESCRIPTION	PLFA APPROVED	ACCOMPLISH YEAR	REPAIR COST	MAINTENANCE COST	CONSTRUCTION COST	DESIGN COST	DEMOLITION COST	TOTAL COST	REMARKS
00051	SPN-035	PAINT EXT.	Y	2010	0	51672	0	0	0	51672	
00051	SPN-032	PAINT INT.	Y	2011	0	201248	0	0	0	201248	
* ** Subtotal **					2162232	1232841	0	0	0	3395073	
** FACILITY NUMBER....: 00052											
00052	0000862	STRUCTURE COLUMN RPL.	N		1260325	0	0	0	0	1260325	ECONOMICALLY UNFEASIBLE TO REPLACE COMPONENTS THAT ARE SOUND & STRUCTURALLY SAFE.
00052	0000859	ROOF RPL.	N		1398244	0	0	0	0	1398244	50,400 SF NEEDS REPAIRED AT COST OF $50,400. 50,400SF X $1.00 PER SF = $50,400.
00052	0001537	FIRE PROT.SPRINKLER RPL.	N		618698	0	0	72668	0	691366	ECONOMICALLY UNFEASIBLE TO REPLACE FUNCTIONAL UTILITIES ON THE BASIS OF AGE.
00052	0000042	ELECT.SUB PANEL RPL.	N		48281	0	0	0	0	48281	ECONOMICALLY UNFEASIBLE TO REPLACE FUNCTIONAL UTILITIES ON THE BASIS OF AGE.
00052	0000863	CEILING RPL.	N		204770	0	0	0	0	204770	CEILING WILL BE REPLACED AS MAINT & REPAIR PROJECTS ARE DEVELOPED & FACILITY IS UPGRADED.

Activity: DDSP Installation Number: 42400

FACILITY DEFICIENCIES (BMAR) DATA

[ALL APPROVED AND NOT APPROVED ITEMS]
BRAC-95 (PART B)

FACILITY NUMBER	SERIAL NUMBER	DESCRIPTION	PLFA APPROVED	ACCOMPLISH YEAR	REPAIR COST	MAINTENANCE COST	CONSTRUCTION COST	DESIGN COST	DEMOLITION COST	TOTAL COST	REMARKS
00052	0000865	PAINT INT.	N		0	130376	0	0	0	130376	ECONOMICALLY UNFEASIBLE TO PAINT ON THE BASIS OF AGE.
00052	0000542	DRAIN WASTE RPL.	N		18185	0	0	0	0	18185	ECONOMICALLY UNFEASIBLE TO REPLACE FUNCTIONAL UTILITIES ON THE BASIS OF AGE.
00052	0000541	PIPING SYS.WATER RPL.	N		10199	0	0	0	0	10199	ECONOMICALLY UNFEASIBLE TO REPLACE FUNCTIONAL UTILITIES ON THE BASIS OF AGE.
00052	0000544	PLUM.H/W RPL.	N		2551	0	0	0	0	2551	ECONOMICALLY UNFEASIBLE TO REPLACE FUNCTIONAL UTILITIES ON THE BASIS OF AGE.
00052	0000543	PLUM.FIXTURE RPL.	N		11871	0	0	0	0	11871	ECONOMICALLY UNFEASIBLE TO REPLACE OPERATIONAL COMPONENTS ON THE BASIS OF AGE.
00052	0001116	PAINT EXT.	N		0	10913	0	0	0	10913	ECONOMICALLY UNFEASIBLE TO PAINT ON THE BASIS OF AGE.
00052	0001115	PAINT INT.	N		151236	0	0	0	0	151236	ECONOMICALLY UNFEASIBLE TO PAINT ON THE BASIS OF AGE.
00052	0000041	ELECT.LIGHT RPL.	Y	1995	40202	0	0	0	0	40202	
00052	0000864	STRUCTURE WALL REPAIR	Y	1995	20387	0	0	0	0	20387	
00052	0000860	FOUND VENT REPAIR	Y	1995	15001	0	0	0	0	15001	

Activity: DDSP Installation Number: 42400

FACILITY DEFICIENCIES (BMAR) DATA

[ALL APPROVED AND NOT APPROVED ITEMS]
BRAC-95 (PART B)

FACILITY NUMBER	SERIAL NUMBER	DESCRIPTION	PLFA APPROVED	ACCOMPLISH YEAR	REPAIR COST	MAINTENANCE COST	CONSTRUCTION COST	DESIGN COST	DEMOLITION COST	TOTAL COST	REMARKS
00052	0000861	EXT.DOOR RPL.	Y	1995	21061	0	0	0	0	21061	
00052	0001160	PAINT EXT.	Y	1995	10118	0	0	0	0	10118	
00052	0000165	VENT EXHAUST FAN RPL.	Y	1995	14649	0	0	0	0	14649	
00052	SPN-208	ASBESTOS/ENV	Y	1995	12310	0	0	0	0	12310	
00052	SPN-044	RESTROOM REMODEL	Y	1997	100047	0	0	0	0	100047	BUILDING HAS 3 EACH RESTROOMS
00052	SPN-040	PAINT INT.	Y	2005	0	134287	0	0	0	134287	BUILDING HAS PAINTED CONCRETE FLOORS.
00052	SPN-042	PAINT EXT.	Y	2005	0	10422	0	0	0	10422	
00052	SPN-045	A/C RPL.	Y	2005	3800	0	0	0	0	3800	LAST REPLACED 1990
00052	SPN-041	PAINT INT.	Y	2010	0	134287	0	0	0	134287	
00052	SPN-043	PAINT EXT.	Y	2010	0	10422	0	0	0	10422	
* ** Subtotal **					3961935	430707	0	72668	0	4465310	
** FACILITY NUMBER....: 00053											
00053	0000316	FIRE PROT.SPRINKLER RPL.	N		678226	0	0	0	0	678226	ECONOMICALLY UNFEASIBLE TO REPLACE FUNCTIONAL UTILITIES ON THE BASIS OF AGE.

Activity: DDSP Installation Number: 42400

FACILITY DEFICIENCIES (BMAR) DATA

[ALL APPROVED AND NOT APPROVED ITEMS]
BRAC-95 (PART B)

FACILITY NUMBER	SERIAL NUMBER	DESCRIPTION	PLFA APPROVED	ACCOMPLISH YEAR	REPAIR COST	MAINTENANCE COST	CONSTRUCTION COST	DESIGN COST	DEMOLITION COST	TOTAL COST	REMARKS
00053	0000315	HEAT GEN.RPL.	N		427230	0	0	0	0	427230	UNFEASIBLE TO REPLACE FUNCTIONAL UTILITIES,11 UNITS NEED REPLACED AT COST $9,149.80
00053	0000061	ELECT.SYS.REPAIR GEN.	N		1481803	0	0	0	0	1481803	ECONOMICALLY UNFEASIBLE TO REPLACE FUNCTIONAL UTILITIES ON THE BASIS OF AGE.
00053	0000063	ELECT.SUB PANEL RPL.	N		67481	0	0	0	0	67481	ECONOMICALLY UNFEASIBLE TO REPALCE FUNCTIONAL UTILITIES ON THE BASIS OF AGE.
00053	0000314	PIPING SYS.WATER RPL.	N		36500	0	0	0	0	36500	ECONOMICALLY UNFEASIBLE TO REPLACE FUNCTIONAL UTILITIES ON THE BASIS OF AGE.
00053	0000313	DRAIN WASTE RPL.	N		34991	0	0	0	0	34991	ECONOMICALLY UNFEASIBLE TO REPLACE FUNCTIONAL UTILITIES ON THE BASIS OF AGE.
00053	0000312	PLUM.FIXTURE RPL.	N		13731	0	0	0	0	13731	ECONOMICALLY UNFEASIBLE TO REPLACE OPERATIONAL COMPONENTS ON THE BASIS OF AGE.
00053	0000311	PLUM.H/W RPL.	N		1414	0	0	0	0	1414	ECONOMICALLY UNFEASIBLE TO REPLACE FUNCTIONAL COMPONENTS ON THE BASIS OF AGE.

Activity: DDSP Installation Number: 42400

FACILITY DEFICIENCIES (BMAR) DATA

[ALL APPROVED AND NOT APPROVED ITEMS]
BRAC-95 (PART B)

FACILITY NUMBER	SERIAL NUMBER	DESCRIPTION	PLFA APPROVED	ACCOMPLISH YEAR	REPAIR COST	MAINTENANCE COST	CONSTRUCTION COST	DESIGN COST	DEMOLITION COST	TOTAL COST	REMARKS
00053	0000060	ELECT.MAIN PANEL RPL.	N		2455	0	0	0	0	2455	ECONOMICALLY UNFEASIBLE TO REPLACE FUNCTIONAL UTILITIES ON THE BASIS OF AGE.
00053	0000059	ELECT.LIGHT RPL.	N		506702	0	0	0	0	506702	LIGHTING REPLACED IN 1986 WITH A LIFE SPAN OF 20 YEARS.
00053	0001265	PAINT INT.	N		0	30339	0	0	0	30339	ECONOMICALLY UNFEASIBLE TO PAINT ON THE BASIS OF AGE.
00053	0001544	PAINT EXT.	N		0	75754	0	0	0	75754	ECONOMICALLY UNFEASIBLE TO PAINT ON THE BASIS OF AGE.
00053	0001542	PAINT INT.	N		0	31798	0	0	0	31798	ECONOMICALLY UNFEASIBLE TO PAINT ON THE BASIS OF AGE.
00053	0001263	STRUCTURE REPAIR	Y	1995	30208	0	0	0	0	30208	
00053	0001264	PAINT EXT.	Y	1995	0	67580	0	0	0	67580	
00053	SPN-047	PAINT INT.	Y	2000	0	27397	0	0	0	27397	
00053	SPN-050	PAINT EXT.	Y	2000	0	74540	0	0	0	74540	
00053	SPN-053	FLOOR COVER RPL.	Y	2001	12684	0	0	0	0	12684	
00053	SPN-209	ASBESTOS/ENV	Y	2001	4570	0	0	0	0	4570	
00053	SPN-055	RESTROOM REMODEL	Y	2003	84660	0	0	0	0	84660	
00053	SPN-051	PAINT EXT.	Y	2005	0	74540	0	0	0	74540	

Activity: DDSP Installation Number: 42400

FACILITY DEFICIENCIES (BMAR) DATA

[ALL APPROVED AND NOT APPROVED ITEMS]
BRAC-95 (PART B)

FACILITY NUMBER	SERIAL NUMBER	DESCRIPTION	PLFA APPROVED	ACCOMPLISH YEAR	REPAIR COST	MAINTENANCE COST	CONSTRUCTION COST	DESIGN COST	DEMOLITION COST	TOTAL COST	REMARKS
00053	SPN-056	A/C RPL.	Y	2005	7600	0	0	0	0	7600	LAST REPLACED 1990
00053	SPN-048	PAINT INT.	Y	2007	0	27397	0	0	0	27397	
00053	SPN-054	FLOOR COVER RPL.	Y	2008	12684	0	0	0	0	12684	
00053	SPN-052	PAINT EXT.	Y	2010	0	74540	0	0	0	74540	
00053	SPN-049	PAINT INT.	Y	2012	0	27397	0	0	0	27397	
* ** Subtotal **					3402939	511282	0	0	0	3914221	
** FACILITY NUMBER....: 00055											
00055	0000295	FIRE PROT.SPRINKLER RPL.	N		678226	0	0	0	0	678226	ECONOMICALLY UNFEASIBLE TO REPLACE FUNCTIONAL UTILITIES ON THE BASIS OF AGE.
00055	0000120	ELECT.SUB PANEL RPL.	N		12140	0	0	0	0	12140	ECONOMICALLY UNFEASIBLE TO REPLACE FUNCTIONAL UTILITIES ON THE BASIS OF AGE.
00055	0000119	ELECT.SYS.GEN.REPAIRS	N		120829	0	0	0	0	120829	ECONOMICALLY UNFEASIBLE TO REPLACE FUNCTIONAL UTILITIES ON THE BASIS OF AGE.
00055	0000294	DRAIN WASTE RPL.	N		1975	0	0	0	0	1975	ECONOMICALLY UNFEASIBLE TO REPLACE FUNCTIONAL UTILITES ON THE BASIS OF AGE.

Activity: DDSP Installation Number: 42400

FACILITY DEFICIENCIES (BMAR) DATA

[ALL APPROVED AND NOT APPROVED ITEMS]
BRAC-95 (PART B)

FACILITY NUMBER	SERIAL NUMBER	DESCRIPTION	PLFA APPROVED	ACCOMPLISH YEAR	REPAIR COST	MAINTENANCE COST	CONSTRUCTION COST	DESIGN COST	DEMOLITION COST	TOTAL COST	REMARKS
00055	0000288	PIPING SYS.WATER RPL.	N		2330	0	0	0	0	2330	ECONOMICALLY UNFEASIBLE TO REPLACE FUNCTIONAL UTILITIES ON THE BASIS OF AGE.
00055	0000293	HEAT GEN.RPL.	N		54540	0	0	0	0	54540	ECONOMICALLY UNFEASIBLE TO REPLACE FUNCTIONAL UTILITIES ON THE BASIS OF AGE.
00055	0000292	HVAC HANDLER RPL.	N		48224	0	0	0	0	48224	ECONOMICALLY UNFEASIBLE TO REPLACE FUNCTIONAL UTILITIES ON THE BASIS OF AGE.
00055	0000291	HVAC RPL.	N		42140	0	0	0	0	42140	ECONOMICALLY UNFEASIBLE TO REPLACE FUNCTIONAL UTILITIES ON THE BASIS OF AGE.
00055	0000289	PLUM.FIXTURE RPL.	N		3161	0	0	0	0	3161	ECONOMICALLY UNFEASIBLE TO REPLACE FUNCTIONAL COMPONENTS ON THE BASIS OF AGE.
00055	0000287	PLUM.H/W RPL.	N		1002	0	0	0	0	1002	ECONOMICALLY UNFEASIBLE TO REPLACE FUNCTIONAL COMPONENTS ON THE BASIS OF AGE.
00055	0001576	PAINT INT.	N		0	3135	0	0	0	3135	ECONOMICALLY UNFEASIBLE TO PAINT ON THE BASIS OF AGE.
00055	0001575	PAINT EXT.	N		0	30819	0	0	0	30819	ECONOMICALLY UNFEASIBLE TO PAINT ON THE BASIS OF AGE.

Activity: DDSP Installation Number: 42400

FACILITY DEFICIENCIES (BMAR) DATA

[ALL APPROVED AND NOT APPROVED ITEMS]
BRAC-95 (PART B)

FACILITY NUMBER	SERIAL NUMBER	DESCRIPTION	PLFA APPROVED	ACCOMPLISH YEAR	REPAIR COST	MAINTENANCE COST	CONSTRUCTION COST	DESIGN COST	DEMOLITION COST	TOTAL COST	REMARKS
00055	0000290	VENT EXHAUST FAN RPL.	Y	1995	10752	0	0	0	0	10752	
00055	0001336	PAINT INT.	Y	1995	0	2703	0	0	0	2703	
00055	SPN-108	AIR CONDITION RPL	Y	1996	35200	0	0	0	0	35200	
00055	0001515	PAINT EXT.	Y	1998	0	28582	0	0	0	28582	
00055	SPN-099	ROOF RPL	Y	2003	812929	0	0	0	0	812929	
00055	SPN-102	EXT PAINT	Y	2003	0	150941	0	0	0	150941	
00055	SPN-105	FLOOR COVER RPL	Y	2004	5600	0	0	0	0	5600	
00055	SPN-100	INT PAINT	Y	2005	0	129379	0	0	0	129379	
00055	SPN-107	RESTROOM REHAB	Y	2006	42840	0	0	0	0	42840	
00055	SPN-103	EXT PAINT	Y	2008	0	150941	0	0	0	150941	
00055	SPN-101	INT PAINT	Y	2010	0	129379	0	0	0	129379	
00055	SPN-106	FLOOR COVER RPL	Y	2011	5600	0	0	0	0	5600	
00055	SPN-104	EXT PAINT	Y	2013	0	150941	0	0	0	150941	

Activity: DDSP Installation Number: 42400

FACILITY DEFICIENCIES (BMAR) DATA

[ALL APPROVED AND NOT APPROVED ITEMS]
BRAC-95 (PART B)

FACILITY NUMBER	SERIAL NUMBER	DESCRIPTION	PLFA APPROVED	ACCOMPLISH YEAR	REPAIR COST	MAINTENANCE COST	CONSTRUCTION COST	DESIGN COST	DEMOLITION COST	TOTAL COST	REMARKS
* ** Subtotal **					1877488	776820	0	0	0	2654308	
** FACILITY NUMBER....: 00056											
00056	0000972	ROOF RPL..	N		1468679	0	0	0	0	1468679	26,450 SF NEEDS REPAIRED AT A COST OF $26,450. 26,450 SF X $1.00 PER SF = $26,450.
00056	0000968	STRUCTURE COLUMN RPL.	N		316836	0	0	0	0	316836	ECONOMICALLY UNFEASIBLE TO REPLACE STRUCTURAL COLUMNS AS LONG AS THEY ARE SOUND & STRUCTURAL SAFE.
00056	0000629	RAMP/DOCK REPAIR/RPL.	N		450000	0	0	0	0	450000	DOCK RPLCEMENT IS AN EXCESSIVE EXPENDITURE. SAW CUT & RPR THE SPALLED AREAS IN THE AMT. OF $14,625. (SEE ATTACHED SHEET)
00056	0000540	FIRE PROT.SPRINKLER RPL.	N		618953	0	0	72668	0	691621	ECONOMICALLY UNFEASIBLE TO REPLACE FUNCTIONAL UTILITIES ON THE BASIS OF AGE.
00056	0000019	ELECT.SUB PANEL RPL.	N		1220	0	0	0	0	1220	ECONOMICALLY UNFEASIBLE TO REPLACE FUNCTIONAL UTILITIES ON THE BASIS OF AGE.
00056	0000973	FOUND.REPAIRS	N		2803	0	0	0	0	2803	NO INDICATION IN THE INSPECTION REPORT AS TO WHAT THIS REQUIREMENT IS RECOMMENDING TO BE REPAIRED.

Activity: DDSP Installation Number: 42400

FACILITY DEFICIENCIES (BMAR) DATA

[ALL APPROVED AND NOT APPROVED ITEMS]
BRAC-95 (PART B)

FACILITY NUMBER	SERIAL NUMBER	DESCRIPTION	PLFA APPROVED	ACCOMPLISH YEAR	REPAIR COST	MAINTENANCE COST	CONSTRUCTION COST	DESIGN COST	DEMOLITION COST	TOTAL COST	REMARKS
00056	0000971	PAINT EXT.	N		0	89954	0	0	0	89954	FAC. IS CURENTLY UNDER CONTRACT TO BE CONVERTED FROM SHED TO ENCLOSED WHSE. PAINTING IS INCLUDED IN THE CONTRACT.
00056	0000020	ELECT.LIGHT RPL.	N		163683	0	0	0	0	163683	THIS FAC. IS CURRENTLY UNDER CONTRACT TO BE CONVERTED FROM SHED TO ENCLOSED WHSE. LIGHT UPGRADE IS INCL. IN CONTRACT.
00056	0000974	PAINT INT.	N		0	111517	0	0	0	111517	FAC. IS CURRENTLY UNDER CONTRACT TO BE CONVERTED FROM SHED TO ENCLOSED WHSE. LIGHTING UPGRADE IS INCLUDED IN CONTRACT.
00056	0001132	PAINT EXT.	N		0	104347	0	0	0	104347	ECONOMICALLY UNFEASIBLE TO PAINT ON THE BASIS OF AGE.
00056	0001133	PAINT INT.	N		0	14492	0	0	0	14492	ECONOMICALLY UNFEASIBLE TO PAINT ON THE BASIS OF AGE.
00056	0000969	EXT.DOOR RPL.	Y	1995	24416	0	0	0	0	24416	
00056	0000970	FLOOR REPAIRS	Y	1995	19200	0	0	0	0	19200	
00056	SPN-109	INT PAINT	Y	2005	0	130917	0	0	0	130917	
00056	SPN-111	EXT PAINT	Y	2005	0	152737	0	0	0	152737	

Activity: DDSP Installation Number: 42400

FACILITY DEFICIENCIES (BMAR) DATA

[ALL APPROVED AND NOT APPROVED ITEMS]
BRAC-95 (PART B)

FACILITY NUMBER	SERIAL NUMBER	DESCRIPTION	PLFA APPROVED	ACCOMPLISH YEAR	REPAIR COST	MAINTENANCE COST	CONSTRUCTION COST	DESIGN COST	DEMOLITION COST	TOTAL COST	REMARKS
00056	SPN-110	INT PAINT	Y	2010	0	130917	0	0	0	130917	
00056	SPN-112	EXT PAINT	Y	2010	0	152737	0	0	0	152737	
** Subtotal **					3065790	887618	0	72668	0	4026076	
** FACILITY NUMBER....: 00057											
00057	0000432	FIRE PROT.SPRINKLER RPL.	N		618953	0	0	72668	0	691621	ECONOMICALLY UNFEASIBLE TO REPLACE FUNCTIONAL UTILITIES ON THE BASIS OF AGE.
00057	0000741	ROOF RPL.	N		4462652	0	0	0	0	4462652	ESTIMATE EXCESSIVE FOR THIS LOCALE SHOULD BE $537,600. 134,400 SF X $4.00 PER SF = $537,600.
00057	0000024	ELECT.SUB PANEL REPAIR	N		4247	0	0	0	0	4247	ECONOMICALLY UNFEASIBLE TO REPLACE FUNCTIONAL UTILITIES ON THE BASIS OF AGE.
00057	0000464	PIPING SYS.WATER RPL.	N		5979	0	0	0	0	5979	ECONOMICALLY UNFEASIBLE TO RPLCE FUNC. UTIL. ON BASIS OF AGE. WITH EXCEPT. OF SPRKLR THERE IS NO WATER IN THE FAC.

Activity: DDSP Installation Number: 42400

FACILITY DEFICIENCIES (BMAR) DATA

[ALL APPROVED AND NOT APPROVED ITEMS]
BRAC-95 (PART B)

FACILITY NUMBER	SERIAL NUMBER	DESCRIPTION	PLFA APPROVED	ACCOMPLISH YEAR	REPAIR COST	MAINTENANCE COST	CONSTRUCTION COST	DESIGN COST	DEMOLITION COST	TOTAL COST	REMARKS
00057	0000445	DRAIN WASTE RPL.	N		9613	0	0	0	0	9613	ECONOMICALLY UNFEASIBLE TO RPLCE FUNCT. UTIL ON BASIS OF AGE. FAC. DOESN'T HAVE ANY R/RS FOR WASTE LINES TO BE RPLCED.
00057	0000452	PLUM.REPAIRS	N		1144	0	0	0	0	1144	THERE ARE NO PLUMBING FIXTURES IN THIS FACILITY.
00057	0000745	CEILING RPL.	N		14084	0	0	0	0	14084	CEILING WILL BE REPLACED AS MAINT & REPAIR PROJECTS ARE DEVELOPED & FACILITY IS UPGRADED.
00057	0000742	INT.WALL RPL.	N		113282	0	0	0	0	113282	ECONOMICALLY UNFEASIBLE TO REPLACE FUNCTIONAL COMPONENTS ON THE BASIS OF TYPE OF CONSTRUCTION.
00057	0000747	PAINT INT.	N		0	82536	0	0	0	82536	THIS FAC IS CURRENTLY UNDER CONTRACT FOR CONVERSION FROM SHED TO ENCLOSED WHSE. PAINTING IS PART OF THE CONTRACT.
00057	0000746	PAINT EXT.	N		0	102499	0	0	0	102499	THIS FAC. IS CURRENTLY UNDER CONTRACT FOR CONVERSION FROM SHED TO ENCLOSED WHSE. PAINTING IS PART OF CONTRACT.

Activity: DDSP Installation Number: 42400

FACILITY DEFICIENCIES (BMAR) DATA

[ALL APPROVED AND NOT APPROVED ITEMS]
BRAC-95 (PART B)

FACILITY NUMBER	SERIAL NUMBER	DESCRIPTION	PLFA APPROVED	ACCOMPLISH YEAR	REPAIR COST	MAINTENANCE COST	CONSTRUCTION COST	DESIGN COST	DEMOLITION COST	TOTAL COST	REMARKS
00057	0001146	PAINT EXT.	N		0	109954	0	0	0	109954	ECONOMICALLY UNFEASIBLE TO PAINT ON THE BASIS OF AGE.
00057	0001145	PAINT INT.	N		0	88539	0	0	0	88539	ECONOMICALLY UNFEASIBLE TO PAINT ON THE BASIS OF AGE.
00057	0000744	FLOOR TILE RPL.	Y	1995	8919	0	0	0	0	8919	
00057	0000743	INT.DOOR RPL.	Y	1995	2126	0	0	0	0	2126	
00057	SPN-119	RESTROOM REHAB	Y	2003	44880	0	0	0	0	44880	
00057	SPN-120	AIR CONDITIONER RPL	Y	2004	3800	0	0	0	0	3800	
00057	SPN-117	FLOOR COVER RPL	Y	2005	2730	0	0	0	0	2730	
00057	SPN-113	INT PAINT	Y	2007	0	121656	0	0	0	121656	
00057	SPN-115	EXT PAINT	Y	2007	0	141932	0	0	0	141932	
00057	SPN-114	INT PAINT	Y	2012	0	121656	0	0	0	121656	
00057	SPN-116	EXT PAINT	Y	2012	0	141932	0	0	0	141932	
00057	SPN-118	FLOOR COVER RPL	Y	2012	2730	0	0	0	0	2730	
* ** Subtotal **					5295139	910704	0	72668	0	6278511	

** FACILITY NUMBER....: 00058

Activity: DDSP Installation Number: 42400

FACILITY DEFICIENCIES (BMAR) DATA

[ALL APPROVED AND NOT APPROVED ITEMS]
BRAC-95 (PART B)

FACILITY NUMBER	SERIAL NUMBER	DESCRIPTION	PLFA APPROVED	ACCOMPLISH YEAR	REPAIR COST	MAINTENANCE COST	CONSTRUCTION COST	DESIGN COST	DEMOLITION COST	TOTAL COST	REMARKS
00058	0000324	FIRE PROT.SPRINKLER RPL.	N		444463	0	0	0	0	444463	ECONOMICALLY UNFEASIBLE TO REPLACE FUNCTIONAL UTILITIES ON THE BASIS OF AGE
00058	0001303	EXT.DOOR RPL.	N		3745	0	0	0	0	3745	FACILITY UNDER CONTRACT FOR CONVERSION FROM SHED TO ENCLOSED WAREHOUSE. DOOR RPL IS PART OF THE CONTRACT.
00058	0001300	EXT.BLDG.GEN.REPAIRS	N		0	2699	0	0	0	2699	THIS FACILITY IS CURRENTLY UNDER CONTRACT FOR CONVERSION FROM A SHED TO AN ENCLOSED WAREHOUSE.
00058	0001488	PAINT EXT.	N		0	3902	0	0	0	3902	THIS FACILITY IS CURRENTLY UNDER CONTRACT FOR CONVERSION FROM A SHED TO AN ENCLOSED WAREHOUSE. PAINT INCLUDED.
00058	0001302	PAINT INT.	N		0	4072	0	0	0	4072	THIS FACILITY IS CURRENTLY UNDER CONTRACT FOR CONVERSION FROM A SHED TO AN ENCLOSED WAREHOUSE. PAINT INCLUDED IN CNTRCT
00058	0001301	PAINT EXT.	N		0	40277	0	0	0	40277	ECONOMICALLY UNFEASIBLE TO PAINT ON THE BASIS OF AGE.
00058	0001562	PAINT INT.	N		0	4586	0	0	0	4586	ECONOMICALLY UNFEASIBLE TO PAINT ON THE BASIS OF AGE.

Activity: DDSP Installation Number: 42400

FACILITY DEFICIENCIES (BMAR) DATA

[ALL APPROVED AND NOT APPROVED ITEMS]
BRAC-95 (PART B)

FACILITY NUMBER	SERIAL NUMBER	DESCRIPTION	PLFA APPROVED	ACCOMPLISH YEAR	REPAIR COST	MAINTENANCE COST	CONSTRUCTION COST	DESIGN COST	DEMOLITION COST	TOTAL COST	REMARKS
00058	0001471	ROOF REPAIRS	Y	1995	7259	0	0	0	0	7259	
00058	SPN-121	ROOF RPL	Y	2003	507291	0	0	0	0	507291	
00058	SPN-124	EXT PAINT	Y	2003	0	94192	0	0	0	94192	
00058	SPN-130	INT ELEC	Y	2003	544968	0	0	0	0	544968	
00058	SPN-129	RESTROOM REHAB	Y	2004	48144	0	0	0	0	48144	
00058	SPN-122	INT PAINT	Y	2005	0	80736	0	0	0	80736	
00058	SPN-127	FLOOR COVER RPL	Y	2006	2041	0	0	0	0	2041	
00058	SPN-125	EXT PAINT	Y	2008	0	94192	0	0	0	94192	
00058	SPN-123	INT PAINT	Y	2010	0	80736	0	0	0	80736	
00058	SPN-126	EXT PAINT	Y	2013	0	94192	0	0	0	94192	
00058	SPN-128	FLOOR COVER RPL	Y	2013	2041	0	0	0	0	2041	
* ** Subtotal **					1559952	499584	0	0	0	2059536	
** FACILITY NUMBER....: 00059											
00059	0000884	ROOF RPL.	N		1006237	0	0	0	0	1006237	ROOF WAS REPLACED IN 1979 AND IS IN FAIR CONDITION.

Activity: DDSP Installation Number: 42400

FACILITY DEFICIENCIES (BMAR) DATA

[ALL APPROVED AND NOT APPROVED ITEMS]
BRAC-95 (PART B)

FACILITY NUMBER	SERIAL NUMBER	DESCRIPTION	PLFA APPROVED	ACCOMPLISH YEAR	REPAIR COST	MAINTENANCE COST	CONSTRUCTION COST	DESIGN COST	DEMOLITION COST	TOTAL COST	REMARKS
00059	0000030	ELECT.LIGHT RPL.	N		194654	0	0	0	0	194654	FACILITY UNDER CONTRACT FOR CONVERSION FROM SHED TO ENCLOSED WAREHOUSE. LIGHTING UPGRADE IS A PART OF CONTRACT.
00059	0000885	EXT.DOOR RPL.	N		7140	0	0	0	0	7140	FACILITY IS UNDER CONTRACT FOR CONVERSION. DOORS ARE PART OF THE CONTRACT.
00059	0000887	PAINT INT.	N		0	112062	0	0	0	112062	FACILITY IS UNDER CONTRACT FOR CONVERSION. PAINTING IS PART OF THE CONTRACT.
00059	0000882	STRUCT COLUMN RPR	N		71092	0	0	0	0	71092	ECONOMICALLY UNFEASIBLE TO REPLACE FUNCTIONAL COMPONENTS ON THE BASIS OF AGE OR TYPE OF CONSTRUCTION
00059	0000029	ELECT.SUB PANEL RPL.	N		19706	0	0	0	0	19706	FACILITY CURRENTLY UNDER CONTRACT FOR CONVERSION FROM SHED TO ENCLODED WAREHOUSE. ELECTRIC UPGRADE IN CONTRACT
00059	0000484	FIRE PROT SPRINKLR SYS	N		282837	0	0	0	0	282837	ECONOMICALLY UNFEASIBLE TO REPLACE FUNCTIONAL UTILITIES ON THE BASIS OF AGE
00059	0001079	PAINT EXT.	N		0	115150	0	0	0	115150	ECONOMICALLY UNFEASIBLE TO PAINT ON THE BASIS OF AGE.

Activity: DDSP Installation Number: 42400

FACILITY DEFICIENCIES (BMAR) DATA

[ALL APPROVED AND NOT APPROVED ITEMS]
BRAC-95 (PART B)

FACILITY NUMBER	SERIAL NUMBER	DESCRIPTION	PLFA APPROVED	ACCOMPLISH YEAR	REPAIR COST	MAINTENANCE COST	CONSTRUCTION COST	DESIGN COST	DEMOLITION COST	TOTAL COST	REMARKS
00059	0001078	PAINT INT.	N		0	129992	0	0	0	129992	ECONOMICALLY UNFEASIBLE TO PAINT ON THE BASIS OF AGE
00059	0000883	PAINT EXT	N		0	99267	0	0	0	99267	FACILITY UNDER CONTRACT FOR CONVERSION. EXTERIOR PAINTING IS PART OF CONTRACT
00059	0000886	INT.DOOR REPAIR	Y	1995	1872	0	0	0	0	1872	
00059	SPN-131	INT PAINT	Y	2005	0	75000	0	0	0	75000	
00059	SPN-133	EXT PAINT	Y	2005	0	87500	0	0	0	87500	
00059	SPN-132	INT PAINT	Y	2010	0	75000	0	0	0	75000	
00059	SPN-134	EXT PAINT	Y	2010	0	87500	0	0	0	87500	
** Subtotal **					1583538	781471	0	0	0	2365009	
** FACILITY NUMBER....: 00060											
00060	0000142	ELECT.LIGHT RPL.	N		36089	0	0	0	0	36089	BLDG TO BE DEMOLISHED IN FY96
00060	0001339	EXT.DOOR RPL.	N		14824	0	0	0	0	14824	BLDG TO BE DEMOLISHED IN FY96
00060	0001430	ROOF NDI SURVEY	N		618	0	0	0	0	618	BLDG TO BE DEMOLISHED IN FY96
00060	0001338	EXT.WALL REPAIR	N		6670	0	0	0	0	6670	BLDG TO BE DEMOLISHED IN FY96
00060	0001567	PAINT EXT.	N		1670	0	0	0	0	1670	BLDG TO BE DEMOLISHED IN FY96

Activity: DDSP Installation Number: 42400

FACILITY DEFICIENCIES (BMAR) DATA

[ALL APPROVED AND NOT APPROVED ITEMS]
BRAC-95 (PART B)

FACILITY NUMBER	SERIAL NUMBER	DESCRIPTION	PLFA APPROVED	ACCOMPLISH YEAR	REPAIR COST	MAINTENANCE COST	CONSTRUCTION COST	DESIGN COST	DEMOLITION COST	TOTAL COST	REMARKS
00060	0001431	ROOF REPAIRS	N		193987	0	0	0	0	193987	BLDG TO BE DEMOLISHED IN FY96
00060	SPN-135	INT PAINT	Y	2006	0	7715	0	0	0	7715	
00060	SPN-137	EXT PAINT	Y	2007	0	9001	0	0	0	9001	
00060	SPN-136	INT PAINT	Y	2011	0	7715	0	0	0	7715	
00060	SPN-138	EXT PAINT	Y	2012	0	9001	0	0	0	9001	
* ** Subtotal **					253858	33432	0	0	0	287290	
** FACILITY NUMBER....: 00069											
00069	0000214	HVAC RPL.	N		13442	0	0	0	0	13442	HVAC IS IN GOOD CONDITION AND WILL BE REPLACED ON AN AS NEEDED BASIS
* 00069	0000123	ELECT.SYS.GEN.REPAIRS	Y	1995	34899	0	0	0	0	34899	
* 00069	0000124	ELECT.LIGHT RPL.	Y	1995	6448	0	0	0	0	6448	
* 00069	0001349	PAINT EXT.	Y	1997	0	2068	0	0	0	2068	
* 00069	0001350	PAINT INT.	Y	1997	0	5342	0	0	0	5342	
* 00069	0001424	PAINT INT.	Y	2001	0	5569	0	0	0	5569	
* 00069	0001425	PAINT EXT.	Y	2002	0	2358	0	0	0	2358	

Activity: DDSP Installation Number: 42400

FACILITY DEFICIENCIES (BMAR) DATA

[ALL APPROVED AND NOT APPROVED ITEMS]
BRAC-95 (PART B)

FACILITY NUMBER	SERIAL NUMBER	DESCRIPTION	PLFA APPROVED	ACCOMPLISH YEAR	REPAIR COST	MAINTENANCE COST	CONSTRUCTION COST	DESIGN COST	DEMOLITION COST	TOTAL COST	REMARKS
00069	SPN-142	FLOOR COVER RPL	Y	2003	6762	0	0	0	0	6762	
00069	SPN-140	RESTROOM REHAB	Y	2004	23664	0	0	0	0	23664	
00069	SPN-146	INT PAINT	Y	2006	0	1440	0	0	0	1440	
00069	SPN-144	EXT PAINT	Y	2007	0	1680	0	0	0	1680	
00069	SPN-141	FLOOR COVER RPL	Y	2010	6762	0	0	0	0	6762	
00069	SPN-145	INT PAINT	Y	2011	0	1440	0	0	0	1440	
00069	SPN-139	AIR CONDITION RPL	Y	2012	11950	0	0	0	0	11950	
00069	SPN-143	EXT PAINT	Y	2012	0	1680	0	0	0	1680	
** Subtotal **					103927	21577	0	0	0	125504	
** FACILITY NUMBER....: 00082											
00082	0000131	ELECT.SYS.GEN.REPAIRS	N		1525178	0	0	0	0	1525178	BLDG UNDER RENOVATION. COMPLETE IN FY95
00082	0001171	ROOF REPAIR	N		7813	0	0	0	0	7813	BLDG UNDER RENOVATION. COMPLETE IN FY95
00082	0000219	HEAT GEN.RPL.	N		428238	0	0	0	0	428238	BLDG UNDER RENOVATION. COMPLETE IN FY95

Activity: DDSP Installation Number: 42400

FACILITY DEFICIENCIES (BMAR) DATA

[ALL APPROVED AND NOT APPROVED ITEMS]
BRAC-95 (PART B)

FACILITY NUMBER	SERIAL NUMBER	DESCRIPTION	PLFA APPROVED	ACCOMPLISH YEAR	REPAIR COST	MAINTENANCE COST	CONSTRUCTION COST	DESIGN COST	DEMOLITION COST	TOTAL COST	REMARKS
00082	0000130	ELECT.SUB PANEL RPL.	N		283553	0	0	0	0	283553	FACILITY IS UNDERGOING EXTENSIVE RENOVATION AND WILL BE COMPLETED IN FY95
00082	0000217	DRAIN WASTE RPL.	N		13010	0	0	0	0	13010	BLDG UNDER RENOVATION. COMPLETE IN FY95
00082	0000215	PIPING SYS.WATER RPL.	N		8044	0	0	0	0	8044	BLDG UNDER RENOVATION. COMPLETE IN FY95
00082	0000216	HEAT STEAM COND.RPL.	N		9380	0	0	0	0	9380	BLDG UNDER RENOVATION. COMPLETE IN FY95
00082	0000218	VENT EXHAUST FAN RPL.	N		37781	0	0	0	0	37781	BLDG UNDER RENOVATION. COMPLETE IN FY95
00082	0000352	PLUM.FIXTURE RPL.	N		12518	0	0	0	0	12518	BLDG UNDER RENOVATION. COMPLETE IN FY95
00082	0001170	PAINT INT.	N		0	45756	0	0	0	45756	BLDG UNDER RENOVATION. COMPLETE IN FY95
00082	0001486	WINDOW RPL.	N		175623	0	0	0	0	175623	ESTIMATE EXCESSIVE,COST SHOULD READ $7,440.00 BASED ON TRANSLUCENT PANELS.
00082	0001487	FLOOR COVER RPL.	N		0	52821	0	0	0	52821	BLDG UNDER RENOVATION. COMPLETE IN FY95

Activity: DDSP Installation Number: 42400

FACILITY DEFICIENCIES (BMAR) DATA

[ALL APPROVED AND NOT APPROVED ITEMS]
BRAC-95 (PART B)

FACILITY NUMBER	SERIAL NUMBER	DESCRIPTION	PLFA APPROVED	ACCOMPLISH YEAR	REPAIR COST	MAINTENANCE COST	CONSTRUCTION COST	DESIGN COST	DEMOLITION COST	TOTAL COST	REMARKS
00082	0001169	PAINT EXT.	N		0	63473	0	0	0	63473	BUILDING PAINTED 1993 BUT DEVELOPED MOISTURE PROBLEM,WILL BE REPAIRED AFTER ROOF CONTRACT COMPLETION.
00082	0001569	PAINT INT.	N		0	49828	0	0	0	49828	BLDG UNDER RENOVATION. COMPLETE IN FY95
00082	0001570	PAINT INT.	N		0	54246	0	0	0	54246	BLDG UNDER RENOVATION. COMPLETE IN FY95
00082	SPN-210	ASBESTOS/ENV	Y	1995	11550	0	0	0	0	11550	
00082	SPN-211	ASBESTOS/ENV	Y	1998	13500	0	0	0	0	13500	
00082	SPN-195	RESTROOM REHAB	Y	2003	130050	0	0	0	0	130050	
00082	SPN-187	INT PAINT	Y	2004	0	139200	0	0	0	139200	
00082	SPN-190	EXT PAINT	Y	2004	0	162400	0	0	0	162400	
00082	SPN-193	FLOOR COVER RPL	Y	2005	49700	0	0	0	0	49700	
00082	SPN-196	AIR CONDITION RPL	Y	2006	6650	0	0	0	0	6650	
00082	SPN-188	INT PAINT	Y	2009	0	139200	0	0	0	139200	
00082	SPN-191	EXT PAINT	Y	2009	0	162400	0	0	0	162400	
00082	SPN-194	FLOOR COVER RPL	Y	2012	49700	0	0	0	0	49700	

Activity: DDSP Installation Number: 42400

FACILITY DEFICIENCIES (BMAR) DATA

[ALL APPROVED AND NOT APPROVED ITEMS]
BRAC-95 (PART B)

FACILITY NUMBER	SERIAL NUMBER	DESCRIPTION	PLFA APPROVED	ACCOMPLISH YEAR	REPAIR COST	MAINTENANCE COST	CONSTRUCTION COST	DESIGN COST	DEMOLITION COST	TOTAL COST	REMARKS
00082	SPN-189	INT PAINT	Y	2014	0	139200	0	0	0	139200	
00082	SPN-192	EXT PAINT	Y	2014	0	162400	0	0	0	162400	
** Subtotal **					2762288	1170924	0	0	0	3933212	
** FACILITY NUMBER....: 00083											
00083	0000627	ROOF RPL.	N		1429600	0	0	0	0	1429600	BLDG UNDER RENOVATION. COMPLETE IN FY95
00083	0000046	ELECT.SYS.GEN.REPAIRS	N		2536	0	0	0	0	2536	FACILITY IS UNDERGOING EXTENSIVE RENOVATION AND WILL BE COMPLETED IN FY 95
00083	0000806	EXT.STAIRS REPAIR	N		10633	0	0	0	0	10633	BLDG UNDER RENOVATION. COMPLETE IN FY95
00083	0000805	EXT.DOOR REPAIR	N		9683	0	0	0	0	9683	BLDG UNDER RENOVATION. COMPLETE IN FY95
00083	0000801	EXT.WALL REPAIR	N		2897	0	0	0	0	2897	BLDG UNDER RENOVATION. COMPLETE IN FY95
00083	0000804	INT.DOOR RPL.	N		14302	0	0	0	0	14302	BLDG UNDER RENOVATION. COMPLETE IN FY95
00083	0000803	CEILING RPL.	N		33468	0	0	0	0	33468	BLDG UNDER RENOVATION. COMPLETE IN FY95

Activity: DDSP Installation Number: 42400

FACILITY DEFICIENCIES (BMAR) DATA

[ALL APPROVED AND NOT APPROVED ITEMS]
BRAC-95 (PART B)

FACILITY NUMBER	SERIAL NUMBER	DESCRIPTION	PLFA APPROVED	ACCOMPLISH YEAR	REPAIR COST	MAINTENANCE COST	CONSTRUCTION COST	DESIGN COST	DEMOLITION COST	TOTAL COST	REMARKS
00083	0000802	INT.WALL REPAIR	N		80720	0	0	0	0	80720	BLDG UNDER RENOVATION. COMPLETE IN FY95
00083	0001524	PAINT INT.	N		0	175365	0	0	0	175365	BLDG UNDER RENOVATION. COMPLETE IN FY95
00083	0000796	FOUND.REPAIRS	N		45188	0	0	0	0	45188	BLDG UNDER RENOVATION. COMPLETE IN FY95
00083	0000800	FLOOR REPAIRS	N		32855	0	0	0	0	32855	BLDG UNDER RENOVATION. COMPLETE IN FY95
00083	0000799	FLOOR TILE RPL.	N		17919	0	0	0	0	17919	BLDG UNDER RENOVATION. COMPLETE IN FY95
00083	0000798	FLOOR COVER RPL.	N		32457	0	0	0	0	32457	BLDG UNDER RENOVATION. COMPLETE IN FY95
00083	0000797	PAINT EXT.	N		0	131365	0	0	0	131365	BLDG UNDER RENOVATION,PAINTING DONE 1993 BUT DEVELOPED MOISTURE PROBLEM,WILL BE REPAIRED DURING ROOF CONTRACT.
00083	0000365	FIRE PROT.SPRINKLER RPL.	N		648705	0	0	54049	0	702754	BLDG UNDER RENOVATION. COMPLETE IN FY95
00083	0000372	DRAIN WASTE RPL.	N		10756	0	0	0	0	10756	BLDG UNDER RENOVATION. COMPLETE IN FY95

Activity: DDSP Installation Number: 42400

FACILITY DEFICIENCIES (BMAR) DATA

[ALL APPROVED AND NOT APPROVED ITEMS]
BRAC-95 (PART B)

FACILITY NUMBER	SERIAL NUMBER	DESCRIPTION	PLFA APPROVED	ACCOMPLISH YEAR	REPAIR COST	MAINTENANCE COST	CONSTRUCTION COST	DESIGN COST	DEMOLITION COST	TOTAL COST	REMARKS
00083	0000366	PLUM.RPL.	N		8231	0	0	0	0	8231	BLDG UNDER RENOVATION. COMPLETE IN FY95
00083	0000157	VENT EXHAUST FAN RPL.	N		3245	0	0	0	0	3245	BLDG UNDER RENOVATION. COMPLETE IN FY95
00083	0000362	HEAT GEN.RPL.	N		188184	0	0	0	0	188184	BLDG UNDER RENOVATION. COMPLETE IN FY95
00083	0001525	PLUM.H/W RPL.	N		1411	0	0	0	0	1411	BLDG UNDER RENOVATION. COMPLETE IN FY95
00083	0001057	PAINT EXT.	N		0	142414	0	0	0	142414	BLDG UNDER RENOVATION. COMPLETE IN FY95
00083	0001058	PAINT INT.	N		0	203424	0	0	0	203424	BLDG UNDER RENOVATION. COMPLETE IN FY95
00083	0001127	FLOOR COVER RPL.	N		47517	0	0	0	0	47517	BLDG UNDER RENOVATION. COMPLETE IN FY95
00083	SPN-152	RESTROOM REHAB	Y	2003	73032	0	0	0	0	73032	
00083	SPN-153	INT ELEC	Y	2004	810000	0	0	0	0	810000	
00083	SPN-154	AIR CONDITION RPL	Y	2004	4750	0	0	0	0	4750	
00083	SPN-147	INT PAINT	Y	2005	0	175365	0	0	0	175365	
00083	SPN-149	EXT PAINT	Y	2005	0	135305	0	0	0	135305	

Activity: DDSP Installation Number: 42400

FACILITY DEFICIENCIES (BMAR) DATA

[ALL APPROVED AND NOT APPROVED ITEMS]
BRAC-95 (PART B)

FACILITY NUMBER	SERIAL NUMBER	DESCRIPTION	PLFA APPROVED	ACCOMPLISH YEAR	REPAIR COST	MAINTENANCE COST	CONSTRUCTION COST	DESIGN COST	DEMOLITION COST	TOTAL COST	REMARKS
00083	SPN-151	FLOOR COVER	Y	2009	33430	0	0	0	0	33430	
00083	SPN-148	INT PAINT	Y	2010	0	175365	0	0	0	175365	
00083	SPN-150	INT PAINT	Y.	2010	0	135305	0	0	0	135305	
* ** Subtotal **					3541519	1273908	0	54049	0	4869476	
** FACILITY NUMBER....: 00084											
00084	0001174	ROOF REPAIRS	N		4782	0	0	0	0	4782	BLDG UNDER RENOVATION. COMPLETE IN FY95
00084	0000199	HEAT GEN.RPL.	N		428283	0	0	0	0	428283	BLDG UNDER RENOVATION. COMPLETE IN FY95
00084	0000083	ELECT.SUB PANEL RPL.	N		261502	0	0	0	0	261502	FACILITY IS UNDERGOING EXTENSIVE RENOVATION AND WILL BE COMPLETED IN FY95
00084	0000197	DRAIN WASTE RPL.	N		13063	0	0	0	0	13063	BLDG UNDER RENOVATION. COMPLETE IN FY95
00084	0000196	PIPING SYS.WATER RPL.	N		8044	0	0	0	0	8044	BLDG UNDER RENOVATION. COMPLETE IN FY95
00084	0000198	VENT EXHAUST FAN RPL.	N		37781	0	0	0	0	37781	BLDG UNDER RENOVATION. COMPLETE IN FY95

Activity: DDSP Installation Number: 42400

FACILITY DEFICIENCIES (BMAR) DATA

[ALL APPROVED AND NOT APPROVED ITEMS]
BRAC-95 (PART B)

FACILITY NUMBER	SERIAL NUMBER	DESCRIPTION	PLFA APPROVED	ACCOMPLISH YEAR	REPAIR COST	MAINTENANCE COST	CONSTRUCTION COST	DESIGN COST	DEMOLITION COST	TOTAL COST	REMARKS
00084	0000195	PLUM.FIXTURE RPL.	N		5594	0	0	0	0	5594	BLDG UNDER RENOVATION. COMPLETE IN FY95
00084	0001172	PAINT INT.	N		0	47345	0	0	0	47345	BLDG UNDER RENOVATION. COMPLETE IN FY95
00084	0001458	WINDOW RPL.	N		175623	0	0	0	0	175623	ESTIMATE EXCESSIVE,NEW COST TO READ $7,440.00 BASED ON USING TRANSLUCENT PANELS.
00084	0001173	PAINT EXT.	N		0	53704	0	0	0	53704	BLDG UNDER RENOVATION,PAINTED IN 1993 AND DEVELOPED MOISTURE PROBLEM TO BE CORRECTED DURING ROOF CONTRACT.
00084	0001540	PAINT INT.	N		0	51327	0	0	0	51327	BLDG UNDER RENOVATION. COMPLETE IN FY95
00084	0001461	FLOOR COVER RPL.	N		0	14718	0	0	0	14718	BLDG UNDER RENOVATION. COMPLETE IN FY95
00084	SPN-214	ASBESTOS/ENV	Y	2002	117280	0	0	0	0	117280	
00084	SPN-157	EXT PAINT	Y	2004	0	39544	0	0	0	39544	
00084	SPN-161	RESTROOM REHAB	Y	2006	27642	0	0	0	0	27642	
00084	SPN-155	INT PAINT	Y	2007	0	42753	0	0	0	42753	
00084	SPN-162	AIR CONDITION RPL	Y	2007	10450	0	0	0	0	10450	

Activity: DDSP Installation Number: 42400

FACILITY DEFICIENCIES (BMAR) DATA

[ALL APPROVED AND NOT APPROVED ITEMS]
BRAC-95 (PART B)

FACILITY NUMBER	SERIAL NUMBER	DESCRIPTION	PLFA APPROVED	ACCOMPLISH YEAR	REPAIR COST	MAINTENANCE COST	CONSTRUCTION COST	DESIGN COST	DEMOLITION COST	TOTAL COST	REMARKS
00084	SPN-158	EXT PAINT	Y	2009	0	39544	0	0	0	39544	
00084	SPN-160	FLOOR COVER RPL	Y	2009	13885	0	0	0	0	13885	
00084	SPN-156	INT PAINT	Y	2012	0	42753	0	0	0	42753	
00084	SPN-159	EXT PAINT	Y	2014	0	39544	0	0	0	39544	
* ** Subtotal **					1103929	371232	0	0	0	1475161	
** FACILITY NUMBER....: 00085											
00085	0000628	ROOF RPL.	N		1429000	0	0	0	0	1429000	BLDG UNDER RENOVATION. COMPLETE IN FY95
00085	0000827	EXT.DOOR RPL.	N		1569	0	0	0	0	1569	BLDG UNDER RENOVATION. COMPLETE IN FY95
00085	0000824	FLOOR TILE RPL.	N		83220	0	0	0	0	83220	BLDG UNDER RENOVATION. COMPLETE IN FY95
00085	0000826	INT.DOOR RPL.	N		4932	0	0	0	0	4932	BLDG UNDER RENOVATION. COMPLETE IN FY95
00085	0000825	PAINT INT.	N		0	67779	0	0	0	67779	BLDG UNDER RENOVATION. COMPLETE IN FY95
00085	0000823	RAMP LOAD REPAIRS	N		2215	0	0	0	0	2215	BLDG UNDER RENOVATION. COMPLETE IN FY95

Activity: DDSP Installation Number: 42400

FACILITY DEFICIENCIES (BMAR) DATA

[ALL APPROVED AND NOT APPROVED ITEMS]
BRAC-95 (PART B)

FACILITY NUMBER	SERIAL NUMBER	DESCRIPTION	PLFA APPROVED	ACCOMPLISH YEAR	REPAIR COST	MAINTENANCE COST	CONSTRUCTION COST	DESIGN COST	DEMOLITION COST	TOTAL COST	REMARKS
00085	0000405	INSUL.DUCT REPAIRS	N		4194	0	0	0	0	4194	BLDG UNDER RENOVATION. COMPLETE IN FY95
00085	0000367	FIRE PROT.SPRINKLER RPL.	N		648228	0	0	55088	0	703316	BLDG UNDER RENOVATION. COMPLETE IN FY95
00085	0000384	DRAIN WASTE RPL.	N		10756	0	0	0	0	10756	BLDG UNDER RENOVATION. COMPLETE IN FY95
00085	0000829	CEILING RPL.	N		291496	0	0	0	0	291496	BLDG UNDER RENOVATION. COMPLETE IN FY95
00085	0000828	PAINT EXT.	N		0	176342	0	0	0	176342	EXT.PAINTING DONE 1993,PROBLEMS OCCURRED WITH MOISTURE WILL BE CORRECTED WITH FY95 ROOF CONTRACT.
00085	0000369	PLUM.RPL.	N		10741	0	0	0	0	10741	BLDG UNDER RENOVATION. COMPLETE IN FY95
00085	0000404	PIPING SYS.WATER RPL.	N		17499	0	0	0	0	17499	BLDG UNDER RENOVATION. COMPLETE IN FY95
00085	0000159	VENT EXHAUST FAN RPL.	N		6403	0	0	0	0	6403	BLDG UNDER RENOVATION. COMPLETE IN FY95
00085	0000158	HVAC RPL.	N		30145	0	0	0	0	30145	FACILITY IS UNDERGOING EXTENSIVE RENOVATION AND WILL BE COMPLETED IN FY95

Activity: DDSP Installation Number: 42400

FACILITY DEFICIENCIES (BMAR) DATA

[ALL APPROVED AND NOT APPROVED ITEMS]
BRAC-95 (PART B)

FACILITY NUMBER	SERIAL NUMBER	DESCRIPTION	PLFA APPROVED	ACCOMPLISH YEAR	REPAIR COST	MAINTENANCE COST	CONSTRUCTION COST	DESIGN COST	DEMOLITION COST	TOTAL COST	REMARKS
00085	0000387	HEAT GEN.RPL.	N		202244	0	0	0	0	202244	BLDG UNDER RENOVATION. COMPLETE IN FY95
00085	0000368	PLUM.H/W RPL.	N		1411	0	0	0	0	1411	BLDG UNDER RENOVATION. COMPLETE IN FY95
00085	0001117	PAINT EXT.	N		0	199100	0	0	0	199100	BLDG UNDER RENOVATION. COMPLETE IN FY95
00085	0001118	PAINT INT.	N		0	95737	0	0	0	95737	BLDG UNDER RENOVATION. COMPLETE IN FY95
00085	SPN-212	ASBESTOS/ENV	Y	1995	24870	0	0	0	0	24870	
00085	SPN-168	RESTROOM REHAB	Y	2003	116382	0	0	0	0	116382	
00085	SPN-169	INT ELEC	Y	2004	895455	0	0	0	0	895455	
00085	SPN-163	INT PAINT	Y	2005	0	68477	0	0	0	68477	
00085	SPN-165	EXT PAINT	Y	2006	0	176342	0	0	0	176342	
00085	SPN-167	FLOOR COVER RPL	Y	2009	84077	0	0	0	0	84077	
00085	SPN-164	INT PAINT	Y	2010	0	68477	0	0	0	68477	
00085	SPN-166	EXT PAINT	Y	2011	0	176342	0	0	0	176342	
00085	SPN-170	AIR CONDITIONING RPL	Y	2011	30145	0	0	0	0	30145	

Activity: DDSP Installation Number: 42400

FACILITY DEFICIENCIES (BMAR) DATA

[ALL APPROVED AND NOT APPROVED ITEMS]
BRAC-95 (PART B)

FACILITY NUMBER	SERIAL NUMBER	DESCRIPTION	PLFA APPROVED	ACCOMPLISH YEAR	REPAIR COST	MAINTENANCE COST	CONSTRUCTION COST	DESIGN COST	DEMOLITION COST	TOTAL COST	REMARKS
* ** Subtotal **					3894982	1028596	0	55088	0	4978666	
** FACILITY NUMBER....: 00099											
00099	0000574	PAINT EXTERIOR	N		0	2547	0	0	0	2547	BLDG IS BAKED ON ENAMEL AND DOES NOT NEED PAINTED.
00099	0001156	PAINT EXTERIOR	N		0	2878	0	0	0	2878	BUILDING IS BAKED ENAMEL WHICH IS A PERMENANT FINISH.
00099	0000575	ROOF ALUMINATION	Y	1995	5276	0	0	0	0	5276	
00099	0000576	REPLACE EXTERIOR DOOR	Y	1995	4136	0	0	0	0	4136	
00099	SPN-176	INT ELEC	Y	2003	9720	0	0	0	0	9720	
00099	SPN-171	INT PAINT	Y	2004	0	1519	0	0	0	1519	
00099	SPN-174	EXT PAINT	Y	2005	0	2809	0	0	0	2809	
00099	SPN-172	INT PAINT	Y	2009	0	1519	0	0	0	1519	
00099	SPN-175	EXT PAINT	Y	2010	0	2809	0	0	0	2809	
00099	SPN-173	INT PAINT	Y	2014	0	1519	0	0	0	1519	

Activity: DDSP Installation Number: 42400

FACILITY DEFICIENCIES (BMAR) DATA

[ALL APPROVED AND NOT APPROVED ITEMS]
BRAC-95 (PART B)

FACILITY NUMBER	SERIAL NUMBER	DESCRIPTION	PLFA APPROVED	ACCOMPLISH YEAR	REPAIR COST	MAINTENANCE COST	CONSTRUCTION COST	DESIGN COST	DEMOLITION COST	TOTAL COST	REMARKS
* ** Subtotal **					19132	15600	0	0	0	34732	
** FACILITY NUMBER....: 00106											
00106	0000755	REPLACE CONCRETE FLOOR	N		313574	0	0	0	0	313574	SCHEDULED TO BE EXCESS IN FY96
00106	0000752	RPL.STRUCTURE COLUMN	N		24758	0	0	0	0	24758	temporary structure scheduled to be excess in fy96. only minimal m&r warrented.
00106	0000753	ROOF RPL.	N		101405	0	0	0	0	101405	TEMPORARY STRUCTURE SCHEDULED TO BE EXCESS IN FY96
00106	0000754	REPAIR STRUCTURE WALL	N		6611	0	0	0	0	6611	SCHEDULED TO BE EXCESS IN FY96
00106	0000756	EXT.WALL RPL.	N		22060	0	0	0	0	22060	SCHEDULED TO BE EXCESS IN FY96
** Subtotal **					468408	0	0	0	0	468408	
** FACILITY NUMBER....: 00107											
00107	0001332	ENGINEER SURVEY	N		0	3120	0	0	0	3120	SCHEDULED TO BE EXCESS IN FY96
00107	0001330	STRUCTURE COLUMN RPL.	N		18906	0	0	0	0	18906	SCHEDULED TO BE EXCESS IN FY96
00107	0001329	EXT.WALL RPL.	N		8956	0	0	0	0	8956	SCHEDULED TO BE EXCESS IN FY96
00107	0001328	FLOOR COVER RPL.	N		125191	0	0	0	0	125191	TEMPORARY STRUCTURE SCHEDULED TO BE EXCESS IN FY96. ONLY MINIMAL M&R WARRENTED.

Activity: DDSP Installation Number: 42400

FACILITY DEFICIENCIES (BMAR) DATA

[ALL APPROVED AND NOT APPROVED ITEMS]
BRAC-95 (PART B)

FACILITY NUMBER	SERIAL NUMBER	DESCRIPTION	PLFA APPROVED	ACCOMPLISH YEAR	REPAIR COST	MAINTENANCE COST	CONSTRUCTION COST	DESIGN COST	DEMOLITION COST	TOTAL COST	REMARKS
00107	0001333	ROOF ALUMINATION	N		0	33833	0	0	0	33833	SCHEDULED TO BE EXCESS IN FY96
00107	0001331	PAINT EXT.	N		0	34026	0	0	0	34026	SCHEDULED TO BE EXCESS IN FY96
** Subtotal **					153053	70979	0	0	0	224032	
** FACILITY NUMBER....: 00108											
00108	0001071	PAINT EXT.	N		0	10510	0	0	0	10510	SCHEDULED TO BE EXCESS IN FY96
00108	0000674	PAINT EXT.	N		0	8832	0	0	0	8832	SCHEDULED TO BE EXCESS IN FY96
00108	0000669	STRUCTURE BEAM REPAIR	N		4135	0	0	0	0	4135	TEMPORARY STRUCTURE SCHEDULED TO BE EXCESS IN FY96. ONLY MINIMAL M&R WARRENTED.
00108	0000670	ROOF ALUMINATION	N		29433	0	0	0	0	29433	SCHEDULED TO BE EXCESS IN FY96
00108	0000675	CONCRETE FLOOR RPL.	N		23571	0	0	0	0	23571	SCHEDULED TO BE EXCESS IN FY96
** Subtotal **					57139	19342	0	0	0	76481	
** FACILITY NUMBER....: 00109											
00109	0001309	ENGINEERING SURVEY	N		3120	0	0	0	0	3120	SCHEDULED EXCESS, FY96
00109	0001306	STRUCTURE REPAIR	N		18382	0	0	0	0	18382	SCHEDULED EXCESS, FY96
00109	0001307	FLOOR COVER RPL.	N		138356	0	0	0	0	138356	SCHEDULED EXCESS, FY96

Activity: DDSP Installation Number: 42400

FACILITY DEFICIENCIES (BMAR) DATA

[ALL APPROVED AND NOT APPROVED ITEMS]
BRAC-95 (PART B)

FACILITY NUMBER	SERIAL NUMBER	DESCRIPTION	PLFA APPROVED	ACCOMPLISH YEAR	REPAIR COST	MAINTENANCE COST	CONSTRUCTION COST	DESIGN COST	DEMOLITION COST	TOTAL COST	REMARKS
00109	0001308	EXT.WALL RPL.	N		8655	0	0	0	0	8655	SCHEDULED EXCESS, FY96
00109	0001304	ROOF ILLUMINATION	N		37508	0	0	0	0	37508	TEMPORARY STRUCTURE SCHEDULED TO BE EXCESS IN FY96. ONLY MINIMAL M&R WARRENTED.
00109	0001305	PAINT EXT.	N		0	37021	0	0	0	37021	SCHEDULED EXCESS IN FY96
** Subtotal **					206021	37021	0	0	0	243042	
** FACILITY NUMBER....: 00110											
00110	0000679	ROOF RPL..	N		42172	0	0	0	0	42172	SCHEDULED EXCESS, FY97
00110	0000677	STRUCTURE COLUMN RPL.	N		34565	0	0	0	0	34565	SCHEDULED EXCESS, FY97
00110	0000681	EXT.WALL RPL.	N		9499	0	0	0	0	9499	SCHEDULED EXCESS, FY97
00110	0000676	BLDG. DEMOLITION	N		0	0	0	0	37708	37708	TEMPORARY STRUCTURE SCHEDULED TO BE EXCESS IN FY97. ONLY MINIMAL M&R WARRENTED.
00110	0000678	CONCRETE FLOOR RPL.	N		44921	0	0	0	0	44921	TEMPORARY STRUCTURE SCHEDULED EXCESS, FY97
00110	0000702	PAINT EXT.	N		0	3799	0	0	0	3799	SCHEDULED EXCESS, FY97
00110	0000680	PAINT INT.	N		0	13190	0	0	0	13190	SCHEDULED EXCESS, FY97
00110	0001088	PAINT INT.	N		0	14905	0	0	0	14905	SCHEDULED EXCESS, FY97

Activity: DDSP Installation Number: 42400

FACILITY DEFICIENCIES (BMAR) DATA

[ALL APPROVED AND NOT APPROVED ITEMS]
BRAC-95 (PART B)

FACILITY NUMBER	SERIAL NUMBER	DESCRIPTION	PLFA APPROVED	ACCOMPLISH YEAR	REPAIR COST	MAINTENANCE COST	CONSTRUCTION COST	DESIGN COST	DEMOLITION COST	TOTAL COST	REMARKS
00110	0001089	PAINT EXT.	N		0	4519	0	0	0	4519	SCHEDULED EXCESS, FY97
** Subtotal **					131157	36413	0	0	37708	205278	
** FACILITY NUMBER....: 00111											
00111	0001315	ENGINEERING SURVEY	N		0	3120	0	0	0	3120	SCHEDULED EXCESS, FY97
00111	0001311	STRUCTURE REPAIR	N		10474	0	0	0	0	10474	SCHEDULED EXCESS, FY97
00111	0001312	EXT.WALL RPL.	N		8655	0	0	0	0	8655	SCHEDULED EXCESS, FY97
00111	0001310	ROOF ILLUMINATION	N		0	22973	0	0	0	22973	TEMPORARY STRUCTURE SCHEDULED TO BE EXCESS IN FY 97. ONLY MINIMAL M&R WARRENTED.
00111	0001313	FLOOR COVER RPL.	N		28055	0	0	0	0	28055	SCHEDULED EXCESS, FY97
00111	0001314	PAINT EXT.	N		0	28445	0	0	0	28445	SCHEDULED EXCESS, FY97
** Subtotal **					47184	54538	0	0	0	101722	
** FACILITY NUMBER....: 00112											
00112	0000701	EXT.DOOR RPL.	N		7514	0	0	0	0	7514	SCHEDULED EXCESS, FY97
00112	0000699	EXT.WALL RPL.	N		37310	0	0	0	0	37310	SCHEDULED EXCESS, FY97
00112	0000700	INT.WALLREPAIRS	N		2590	0	0	0	0	2590	SCHEDULED EXCESS, FY97

Activity: DDSP Installation Number: 42400

FACILITY DEFICIENCIES (BMAR) DATA

[ALL APPROVED AND NOT APPROVED ITEMS]
BRAC-95 (PART B)

FACILITY NUMBER	SERIAL NUMBER	DESCRIPTION	PLFA APPROVED	ACCOMPLISH YEAR	REPAIR COST	MAINTENANCE COST	CONSTRUCTION COST	DESIGN COST	DEMOLITION COST	TOTAL COST	REMARKS
00112	0000697	PAINT EXT.	N		0	2588	0	0	0	2588	SCHEDULED EXCESS, FY97
00112	0000698	PAINT INT.	N		0	13190	0	0	0	13190	SCHEDULED EXCESS, FY97
00112	0000696	ROOF RPL.	N		42172	0	0	0	0	42172	SCHEDULED EXCESS, FY97
00112	0000695	FOUND.REPAIRS	N		1675	0	0	0	0	1675	TEMPORARY STRUCTURE SCHEDULED TO BE EXCESS IN FY97. ONLY MINIMAL M&R WARRENTED.
00112	0001092	PAINT INT.	N		0	14905	0	0	0	14905	SCHEDULED EXCESS, FY97
00112	0001093	PAINT EXT.	N		0	3080	0	0	0	3080	SCHEDULED EXCESS, FY97
** Subtotal **					91261	33763	0	0	0	125024	
** FACILITY NUMBER....: 00113											
00113	0001320	ENGINEER SURVEY	N		0	3120	0	0	0	3120	SCHEDULED EXCESS, FY97
00113	0001317	PAINT INT.	N		0	28445	0	0	0	28445	SCHEDULED EXCESS, FY97
00113	0001319	ROOF ILLUMINATION	N		0	11083	0	0	0	11083	SCHEDULED EXCESS, FY97
00113	0001316	PAINT EXT.	N		0	4011	0	0	0	4011	TEMPORARY STRUCTURE SCHEDULED TO BE EXCESS IN FY97. ONLY MINIMAL M&R WARRENTED.
00113	0001318	EXT.WALL RPL.	N		0	39016	0	0	0	39016	SCHEDULED EXCESS, FY97

Activity: DDSP Installation Number: 42400

FACILITY DEFICIENCIES (BMAR) DATA

[ALL APPROVED AND NOT APPROVED ITEMS]
BRAC-95 (PART B)

FACILITY NUMBER	SERIAL NUMBER	DESCRIPTION	PLFA APPROVED	ACCOMPLISH YEAR	REPAIR COST	MAINTENANCE COST	CONSTRUCTION COST	DESIGN COST	DEMOLITION COST	TOTAL COST	REMARKS
** Subtotal **					0	85675	0	0	0	85675	
** FACILITY NUMBER....: 00114											
00114	0000710	ROOF RPL.	N		42172	0	0	0	0	42172	SCHEDULED EXCESS, FY97
00114	0000048	ELECT.LIGHT RPL.	N		2148	0	0	0	0	2148	TEMPORARY STRUCTURE SCHEDULED TO BE EXCESS IN FY97. ONLY MINIMAL M&R WARRENTED.
00114	0000713	EXT.WALL RPL.	N		37310	0	0	0	0	37310	SCHEDULED EXCESS, FY97
00114	0000790	EXT.DOOR RPL.	N		13367	0	0	0	0	13367	SCHEDULED EXCESS, FY97
00114	0000714	INT. WALL REPAIRS	N		2590	0	0	0	0	2590	SCHEDULED EXCESS, FY97
00114	0000711	PAINT EXT.	N		0	2588	0	0	0	2588	SCHEDULED EXCESS, FY97
00114	0000712	PAINT INT.	N		0	13190	0	0	0	13190	SCHEDULED EXCESS, FY97
00114	0001090	PAINT INT.	N		0	14905	0	0	0	14905	SCHEDULED EXCESS, FY97
00114	0001091	PAINT EXT.	N		0	3080	0	0	0	3080	SCHEDULED EXCESS, FY97
** Subtotal **					97587	33763	0	0	0	131350	
** FACILITY NUMBER....: 00991											
00991	0000053	ELECT.SUB PANEL RPL.	Y	1995	1529	0	0	0	0	1529	

Activity: DDSP Installation Number: 42400

FACILITY DEFICIENCIES (BMAR) DATA

[ALL APPROVED AND NOT APPROVED ITEMS]
BRAC-95 (PART B)

FACILITY NUMBER	SERIAL NUMBER	DESCRIPTION	PLFA APPROVED	ACCOMPLISH YEAR	REPAIR COST	MAINTENANCE COST	CONSTRUCTION COST	DESIGN COST	DEMOLITION COST	TOTAL COST	REMARKS
00991	0001007	PAINT EXT.	Y	1997	0	42659	0	0	0	42659	
00991	0001008	PAINT EXT.	Y	2002	0	48183	0	0	0	48183	
00991	SPN-061	PAINT EXT.	Y	2007	0	41379	0	0	0	41379	FUEL STORAGE TANK
00991	SPN-062	PAINT EXT.	Y	2012	0	41379	0	0	0	41379	
* ** Subtotal **					1529	173600	0	0	0	175129	
** FACILITY NUMBER....: 01040											
01040	0001161	PAINT EXT.	Y	1999	0	3319	0	0	0	3319	
01040	SPN-058	PAINT EXT.	Y	2004	0	3028	0	0	0	3028	
01040	SPN-057	ROOF RPL.	Y	2009	1600	0	0	0	0	1600	
01040	SPN-059	PAINT EXT.	Y	2009	0	3028	0	0	0	3028	
01040	SPN-060	PAINT EXT.	Y	2014	0	3028	0	0	0	3028	
* ** Subtotal **					1600	12403	0	0	0	14003	
** FACILITY NUMBER....: 02001											
02001	0000599	PAINT INT	N		0	566275	0	0	0	566275	ECONOMICALLY UNFEASIBLE TO PAINT ON THE BASIS OF AGE

Activity: DDSP Installation Number: 42400

FACILITY DEFICIENCIES (BMAR) DATA

[ALL APPROVED AND NOT APPROVED ITEMS]
BRAC-95 (PART B)

FACILITY NUMBER	SERIAL NUMBER	DESCRIPTION	PLFA APPROVED	ACCOMPLISH YEAR	REPAIR COST	MAINTENANCE COST	CONSTRUCTION COST	DESIGN COST	DEMOLITION COST	TOTAL COST	REMARKS
02001	0000597	ENGINEERING SURVEY	N		11280	0	0	0	0	11280	ANNUAL PM INSPECTIONS ACCOMPLISH THIS REQUIREMENT
02001	0000607	WALL INT RPR (ACT)	N		45000	0	0	0	0	45000	RECENT INSPECTIONS AND ESTIMATES PLACE THESE REPAIRS AT $15,000
02001	0000606	WALL INT RPL (ACT)	N		18000	0	0	0	0	18000	RECENT INSPECTIONS HAVE DETERMINED THAT ALL INTERIOR WALL DAMAGE CAN BE DONE BY REPAIR. REPLACEMENT IS EXCESSIVE.
02001	0000603	FLOOR COVER RPL	N		1882706	0	0	0	0	1882706	ECONOMICALLY UNFEASIBLE TO REPLACE ALL CARPET IN THIS FACILITY SINCE ONLY PORTIONS OF CARPET ARE BAD.
02001	0000604	WALL INT RPR	N		6145	0	0	0	0	6145	REPAIRS TO WALLS MADE UNDER #0000607
02001	0000360	HVAC RPL	N		20000	0	0	0	0	20000	NO MECHANICAL REASON TO REPLACE THIS UNIT. MAINTENANCE RECORDS DO NOT SUBSTANTIATE REPLACEMENT
02001	0000605	FLOOR TILE RPL	N		320578	0	0	0	0	320578	ECONOMICALLY UNFEASIBLE TO REPLACE FUNCTIONAL COMPONENTS ON THE BASIS OF AGE OR PERCEIVED DETERIORATION

Activity: DDSP Installation Number: 42400

FACILITY DEFICIENCIES (BMAR) DATA

[ALL APPROVED AND NOT APPROVED ITEMS]
BRAC-95 (PART B)

FACILITY NUMBER	SERIAL NUMBER	DESCRIPTION	PLFA APPROVED	ACCOMPLISH YEAR	REPAIR COST	MAINTENANCE COST	CONSTRUCTION COST	DESIGN COST	DEMOLITION COST	TOTAL COST	REMARKS
02001	0000601	CEILING RPL	N		408152	0	0	0	0	408152	ECONOMICALLY UNFEASIBLE TO REPLACE FUNCTIONAL COMPONENTS ON THE BASIS OF AGE OR PERCEIVED DETERIORATION
02001	0000357	REFRIGERATION SYS RPL	N		20934	0	0	0	0	20934	NO MECHANICAL REASON TO REPLACE THIS UNIT. MAINTENANCE RECORDS DO NOT SUBSTANTIATE REPLACEMENT
02001	0000598	PAINT EXT	N		0	19756	0	0	0	19756	ECONOMICALLY UNFEASIBLE TO PAINT ON THE BASIS OF AGE
02001	0000600	DOORS EXT RPL	N		1092231	0	0	111810	0	1204041	DOOR SEALS ARE TO BE REPLACED ON AN AS NEEDED BASIS ONLY. CAN BE REPLACED AT $2000 EA. 132 DRS x $2000=$264,000.
02001	0001047	PAINT INT	N		0	640540	0	0	0	640540	ECONOMICALLY UNFEASIBLE TO PAINT ON THE BASIS OF AGE
02001	0001046	PAINT EXT	N		0	21418	0	0	0	21418	ECONOMICALLY UNFEASIBLE TO PAINT ON THE BASIS OF AGE
* 02001	0001141	FLOOR COVER RPL	N		2127949	0	0	0	0	2127949	ECONOMICALLY UNFEASIBLE TO REPLACE FUNCTIONAL COMPONEWNTS ON THE BASIS OF AGE.
02001	0000358	HEATING GEN RPL	Y	1995	1756	0	0	0	0	1756	

Activity: DDSP Installation Number: 42400

FACILITY DEFICIENCIES (BMAR) DATA

[ALL APPROVED AND NOT APPROVED ITEMS]
BRAC-95 (PART B)

FACILITY NUMBER	SERIAL NUMBER	DESCRIPTION	PLFA APPROVED	ACCOMPLISH YEAR	REPAIR COST	MAINTENANCE COST	CONSTRUCTION COST	DESIGN COST	DEMOLITION COST	TOTAL COST	REMARKS
02001	0000602	WALL EXT RPR	Y	1995	2459	0	0	0	0	2459	
02001	0000153	MECH SYS RPR GEN	Y	1995	6976	0	0	0	0	6976	
02001	0000361	VENT SYS RPR	Y	1996	5838	0	0	0	0	5838	
02001	SPN-182	FLOOR COVER RPL	Y	2003	1882706	0	0	0	0	1882706	
02001	SPN-178	INT PAINT	Y	2005	0	583263	0	0	0	583263	
02001	SPN-180	EXT PAINT	Y	2007	0	17840	0	0	0	17840	
02001	SPN-177	ROOF RPL	Y	2010	6303357	0	0	0	0	6303357	
02001	SPN-179	INT PAINT	Y	2010	0	583263	0	0	0	583263	
02001	SPN-183	FLOOR COVER RPL	Y	2010	1882706	0	0	0	0	1882706	
02001	SPN-184	RESTROOM REHAB	Y	2010	1959420	0	0	0	0	1959420	
02001	SPN-185	INT ELEC	Y	2010	6771510	0	0	0	0	6771510	
02001	SPN-186	AIR CONDITIONER RPL	Y	2010	4180000	0	0	0	0	4180000	
02001	SPN-181	EXT PAINT	Y	2012	0	17840	0	0	0	17840	

Activity: DDSP Installation Number: 42400

FACILITY DEFICIENCIES (BMAR) DATA

[ALL APPROVED AND NOT APPROVED ITEMS]
BRAC-95 (PART B)

FACILITY NUMBER	SERIAL NUMBER	DESCRIPTION	PLFA APPROVED	ACCOMPLISH YEAR	REPAIR COST	MAINTENANCE COST	CONSTRUCTION COST	DESIGN COST	DEMOLITION COST	TOTAL COST	REMARKS
* ** Subtotal **					28949703	2450195	0	111810	0	31511708	
** FACILITY NUMBER....: 02003											
02003	0000096	ELECT.LIGHT RPL.	N		4526	0	0	0	0	4526	ONLY REQUIREMENT IS RPL. EXISTING FIXT WITH COMPACT FLUORESCENT FIXT. EST 6 @ $20=$120 PLUS $30 LABOR =$150 TOTAL
02003	0001366	PAINT EXT.	N		1564	0	0	0	0	1564	BLDG IS CONCRETE CONSTRUCTION W/FINISHED ALUMINUM TRIM. ONLY DOORS REQUIRE PAINT, THAT WORK IS COVERED UNDER #0001578
02003	0001578	PAINT EXT.	Y	2002	0	1784	0	0	0	1784	RECOMMEND MOVE ACCOMPLISH YEAR TO 1997
02003	SPN-198	INT PAINT	Y	2007	0	648	0	0	0	648	
02003	SPN-200	EXT PAINT	Y	2007	0	756	0	0	0	756	
02003	SPN-197	ROOF RPL	Y	2009	4072	0	0	0	0	4072	
02003	SPN-199	INT PAINT	Y	2012	0	648	0	0	0	648	
02003	SPN-201	EXT PAINT	Y	2012	0	756	0	0	0	756	
* ** Subtotal **					10162	4592	0	0	0	14754	
* *** Total ***					93340565	15854511	0	519780	37708	109752564	

IV.B.28.

ACTIVITY: Defense Distribution Depot Susquehanna Pennsylvania
LOCATION: New Cumberland, Pa.

Developed Acres	Restricted	Unrestricted	Total Acres
577/389	138/138	133/104	848/631

Restricted Breakout: 138 acres wooded/wetlands.

IV.B.29. - 1

DDSP NC - Stand Alone Depot

Building Number	Size of Developed Acres	Disposition of Current Occupants
T 503	.5	Relocate to Bldg 400
T 504	.5	Relocate to Bldg 400
T 505	.5	Relocate to Bldg 268
T 507	.5	Relocate to Bldg 400
T 511	.5	Relocate to Bldg 400
T 512	.5	Relocate to Bldg 400
T 513	.5	Relocate to Bldg 400
T 522	.5	Relocate to Bldg 400
T 524	.5	Relocate to Bldg 400
T 525	.5	Relocate to Bldg 400
T 526	.5	Relocate to Bldg 400/269
T 528	.5	Relocate to Bldg 400
T 105	1.0	Relocate to Bldg 54-3
Total	7.0 ACRES	

These moves are in the planning stages and will be accomplished prior to FY 96. Seven (7) acres of land will be available for other use if these buildings are demolished.

IV.B. 29 - 2

T 514	.0	Relocate to new facility
T 515	.0	Relocate to new facility
T 517	.0	Relocate to new facility
T 518	1.0	Relocate to new facility

DDSP
IV.B. 29 - 2 (Continue)

T 519	1.0	Relocate to new facility
T 521	.0	Relocate to new facility
T 523	.0	Relocate to new facility
Total	2.0 ACRES	

These buildings are occupied by Military Entrance Processing Command (MEPS) personnel. MEPCOM has a Military Construction project (38557/44309) proposal to construct a new facility, with parking, in the footprint of several of the existing buildings. Project is programmed for FY97 but has not been funded to date. Project is on the DDRE Master Plan. Construction of the new facility will consolidate operations in one building and demolition of the identified buildings will make available approximately two acres for other construction.

IV.B. 29 - 3

S 290	1.6	Unit storage moved to 241
S 295	1.5	Unit storage moved to 241
Total	3.1 ACRES	

3.1 acres could be made available for other use if these two buildings are demolished.

There are other semi-permanent buildings on the installation that are occupied. There are no suitable facilities available to relocate the occupants. Buildings cannot be demolished or acreage made available for other use until replacement facilities are available.

NONE.

IV.B. 29 - 4

Following is a list of buildings/facilities in which the PWC has identified Long Range Maintenance and Repair costs that exceed 50% of the replacement cost.

BUILDING	CPV	TOTAL M & R
21	3,739,821	2,564,917
50	8,159,562	7,839,391
61	246,921	151,479
71	4,134	4,304
74	6,171	44,507
78	19,303	32,123

DDSP
IV.B. 29 - 4 (Continue)

86	1,490,813	1,974,361
104	473,922	321,665
117	212,618	116,204
172	23,534	15,534
251	801,256	410,857
253	682,429	387,479
267	108,064	105,923
268	1,104,585	589,982
270	1,620,891	847,467
285	509,148	267,953
295	1,188,533	1,106,080
330	71,147	72,714
507	1,056,260	1,038,239

Following is the proposed disposition of these facilities and the acreage available:

251 Demolish. Occupants move to building 250 .05 ACRES

285 Harrisburg Area Office, Baltimore Corps of Engineers, occupants, are developing a MILCON project to replace the existing building. New building will be in the footprint of the existing. 0 ACRES

295 Demolish. 295 & 290 are used for unit storage which will be moved to building 241. Demolition of 295 & 290, in addition to 276 and 292 which have already been demolished, will provide a 3.1 acre site. Acreage reported on previous page. 0 ACRES

507 Building 507 was addressed in first page of response to IV.B.29 and the acreage reported in that response. 0 ACRES

The remaining buildings on this list will be scheduled for repairs.
DDRE-WI does not necessarily agree with the PWC LRMP and will modify the scope of work accordingly. Revised repair costs are expected to be under 50% of replacement costs in all facilities.

IV.B.29.a.

	Distance to Main (LF)				
Bldg	Water	Electrical	Sewer	Steam	Storm Sewer
503	25	25	50	700	300
504	50	50	75	600	250
505	75	100	100	500	200
507	25	50	50	450	150
508	25	300	50	300	50
509	100	350	100	250	50

DDSP
IV.B.29.a. (Continue)

511	25	150	25	750	300
512	100	200	100	700	350
513	50	50	50	600	50
522	50	50	50	450	125
524	100	50	100	300	275
525	50	50	50	150	300
526	50	50	50	100	150
528	50	100	150	200	300
105	50	50	0	200	100
518	50	50	50	50	50
519	50	50	50	100	50

IV.B.30

John Bianco, Chief, Management Branch, DDRE-WIB, requested this information from the Baltimore Corps of Engineers by letter os 15 August, 1994. Mr. Bianco received a telephonic response from Mr. Roger Reynolds of the BCOE on 24 August, 1994, advising there is no DoD or federal land available in the metropolitan statistical area.

IV.B.30.a

No sites are available, no response required.

IV.B.31.

Site *	Actual Land Size (Acre)	Distance in LF to Water	Electrical	Sewer	Steam	Storm Sewer
2	24.8	300	450	600	500	300
3	18.6	100	350	225	900	300
5	10.3	300	100	800	1500	300
6	41.2	300	600	600	1000	300
9	13.7	200	300	200	200	300

* Site identified on attached 8 1/2 x 11 map.

IV.B.32

None

IV.B.32.a.

Yes, Building 149.

DDRE / DDSP UNRESTRICTED

IV. B. 31.

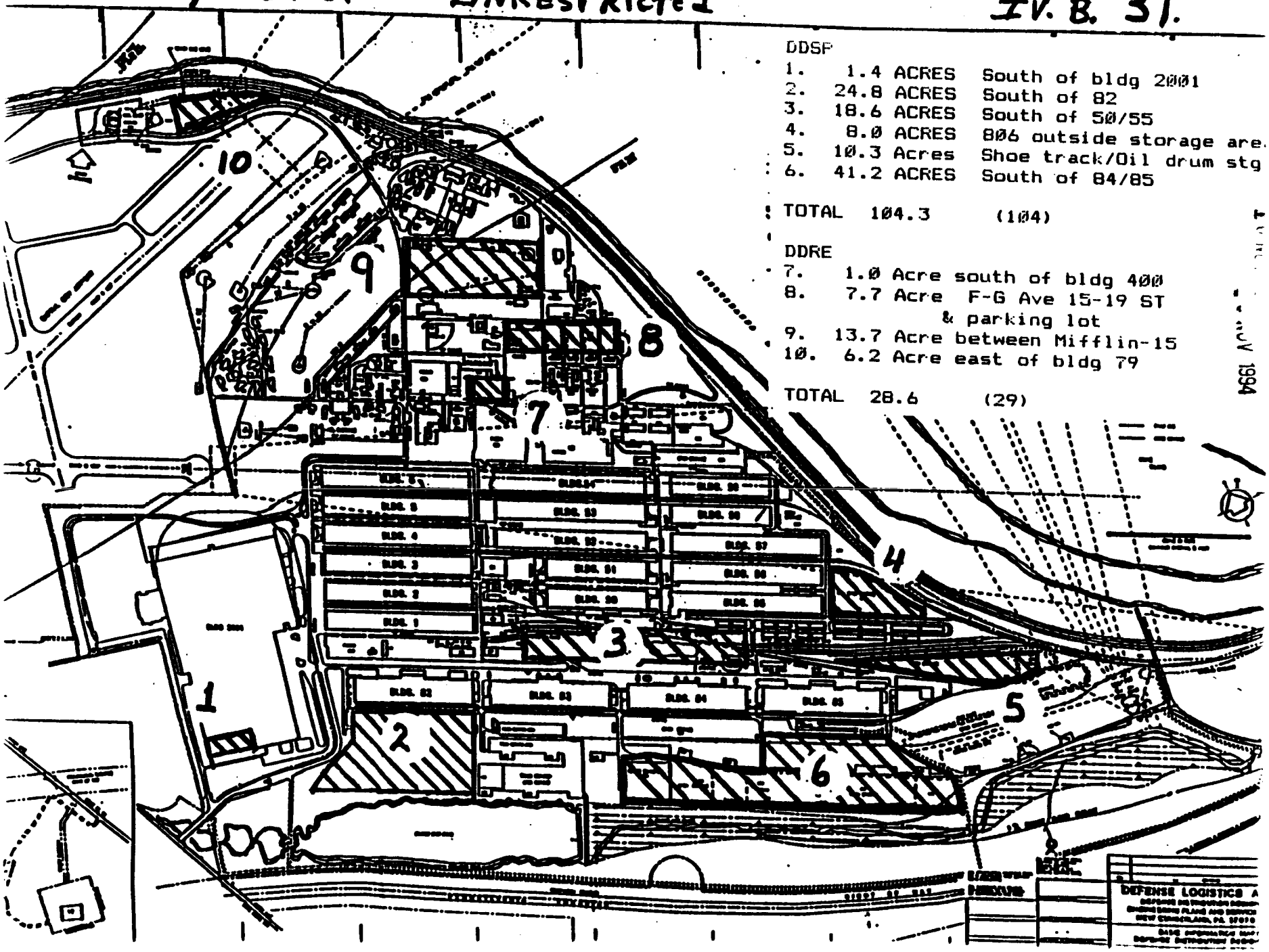

DDSP

1.	1.4 ACRES	South of bldg 2001
2.	24.8 ACRES	South of 82
3.	18.6 ACRES	South of 50/55
4.	8.0 ACRES	806 outside storage are.
5.	10.3 Acres	Shoe track/Oil drum stg
6.	41.2 ACRES	South of 84/85

TOTAL 104.3 (104)

DDRE

7.	1.0 Acre	south of bldg 400
8.	7.7 Acre	F-G Ave 15-19 ST & parking lot
9.	13.7 Acre	between Mifflin-15
10.	6.2 Acre	east of bldg 79

TOTAL 28.6 (29)

JUNE 1994

DDSP
IV.B.33.

No

IV.B.34

Airport Glide Path
Constraint - height of building

Describe
Buildings in a small portion of depot must be less than a certain height due to airspace envelope.

IV.B.35.

None

IV.B.36.

.98

IV.B.37.

None

IV.B.38.

None

IV. B.39.

1. Connector Roadway $5.3 M, 1989 MCA project programmed to be completed in December 1994.

2. Hazardous Materials Processing Facility $9.1 M, 1989 MCA project programmed to be completed in July 1995.

3. Transport Control Facility $4.3 M, 1996 MILCON not funded but design directive has been issued for the project.

10 NOV 1994

753 REPORT FORM PLFA DDRE REPORTING PERIOD FY-94

FUNCTIONAL CATEGORIES AND WORK FUNCTION	UNIT OF MEASURE	NUMBER OF UNITS	MIL	CIV	CONTRACT	OTHER	TOTAL	UNIT COST	REQM UNFIN	TOTAL REQM	REIMB
A	B	C	D	E	F	G	H	I	J	K	L
#1 OPERATIONS OF UTIL	NA	NA	NA			147	147	NA	0	147	0
*ELECTRICAL (TOTAL A&B)	MWH	N/A	NA			0	0	ERR	0	0	0
a. PURCHASED ELEC ENER	MWH	45718	NA	0	2315831	0	2315931	50.70		2315831	
b. ELEC GENER PLTS	MWH	0	NA		0		0	ERR		0	
*HEATING (TOTAL A,B,C,D)	MBTU	309555	NA	263414	3054254	147	3317815	10718.01	0	3317815	0
a. PURCH STM & HOT WTR	MBTU	0	NA	0	0	0	0	ERR		0	
b. HEAT SOURCE OVR 3.5	MBTU	285479	NA	263414	1549029	147	1812590	6349.29		1812590	
c. HEAT SOURCE .75-3.5	MBTU	8446	NA	0	1198062	0	1198062	*********		1198062	
d. FUELS TO PLNTS UNDER	MBTU	15630	NA	0	307163	0	307163	19652.14		307163	
*WAT PLT&SYS (TOTAL A&B)	KGAL	82314	NA	0	173663	0	173663	2109.76	0	173663	0
a. PURCHASED WATER	KGAL	82314	NA	0	173663	0	173663	2109.76		173663	
b. OTHER	KGAL	0	NA	0	0	0	0	ERR		0	
*SEW&WST SYS (TOTAL A&B)	KGAL	0	NA	0	37074	0	37074	ERR	0	37074	0
a. PUR SEWAGE DISPOSAL	KGAL	220	NA	0	37074	0	37074	*********		37074	
b. OTHER	KGAL	0	NA	0		0	0	ERR		0	
*AIR COND REF(TOT A,B,C)	TN	0	NA	3349	2823	0	6172	ERR	0	6172	0
a. PLNTS OVER 100 TONS	TN	1975	NA	8	0	0	8	4.05		8	
b. PLNTS 25-100 TONS	TN	385	NA	3341	2773	0	6114	15880.52		6114	
c. PLNTS 5-25 TONS	TN	1004	NA	0	50	0	50	49.80		50	
*OTHER UTILITIES	NA	N/A	NA	0	0	0	0	NA		0	
#2 MAINT & REP REAL PROP	NA	NA	NA	0	0	0	0	NA	0	0	0
A. UTIL TOTAL 1-6	NA	NA	NA	0	0	0	0	NA	0	0	0
*ELEC (TOT A,B,C)	NA	NA	NA	0	0	0	0	NA	0	0	0
a. ELEC GEN PLNTS	KVA	42000	NA	0	0	0	0	0.00		0	
b. ELEC DISTRIBUTION	KLF	10876	NA	74752	38729	0	113481	10434.08		113481	
c. EXTERIOR LIGHTING	KLF	413	NA	0	47	0	47	113.80		47	
*HEATING (TOT A,B,C,D)	NA		NA	0	0	0	0	NA	0	0	0
a. HEAT SOURCE OVR 3.5	MBTU/HR	164934	NA	66940	0	0	66940	405.86		66940	
b. HEAT SOURCE .75-3.5	MBTU/HR	12151	NA	0	1011	0	1011	83.20		1011	
c. STM & HOT WTR	KLF	135	NA	3659	17080	0	20739	*********		20739	
d. OTHER HEATING SUPPORT	NA	N/A	NA	0	0	0	0	NA		0	
*WTR PLNTS&SYS TOT A,B	KGAL	N/A	NA	0	0	0	0	ERR	0	0	0
a. WTR DIST MAINS&SVCS	KLF	99	NA	0	0	0	0	0.00		0	
b. WATER PLANTS	KGAL	1000	NA	29547	30250	943	60740	60740.00		60740	
*SEW & WST SYS TOT A,B	KGAL	N/A	NA	0	0	0	0	ERR	0	0	0
a. SEWAGE COLL SYSTEM	KLF	64	NA	0	0	0	0	0.00		0	
b. SEWAGE PLANTS	KGAL	1000	NA	0	5	0	5	5.00		5	
*AIR COND&REF TOT A,B,C	TN	N/A	NA	0	0	0	0	ERR	0	0	0
a. PLANTS OVER 100 TONS	TN	1975	NA	36257	5205	0	41462	20993.42		41462	
b. PLANTS 25-100 TONS	TN	385	NA	153485	23967	0	177452	*********		177452	
c. PLANTS 5-25 TONS	TN	1004	NA	33371	24827	1185	59383	59146.41		59383	
*OTHER UTILITIES	NA	NA	NA	0	16	0	16	NA		16	

IV.B.40

10 NOV 1994

FUNCTIONAL CATEGORIES AND WORK FUNCTION	UNIT OF MEASURE	NUMBER OF UNITS	MIL	CIV	CONTRACT	OTHER	TOTAL	UNIT COST	REGM UNFIN	TOTAL REGM	REIMB
							D E F G	H-C		H J	
A	B	C	D	E	F	G	H	I	J	K	L
B. MT&REP OTH REAL PROP	NA	NA	NA	1088810	422691	13821	1525322	NA	0	1525322	0
*BUILDS TOTAL A THRU I	KSF	8683.5	NA	1088810	390707	13381	1492898	*********	0	1492898	0
a. TRAINING	KSF	8.5	NA	3			3	352.94		3	
b. MAINT & PRODUCTION	KSF	274	NA	5025	10294	0	15319	55908.76		15319	
c. RDT AND E	KSF	0	NA	0	744	0	744	ERR		744	
d. STORAGE	KSF	7557	NA	794233	260625	13381	1068239	*********		1068239	
e. HOSP AND MEDICAL	KSF	12	NA	1200	857	0	2057	*********		2057	
f. ADMINISTRATION	KSF	354	NA	215710	56034	0	271744	*********		271744	
g. TROOP HOUSING	KSF	1	NA	3185	7498	0	10683	*********		10683	
h. COMMUNITY	KSF	88	NA	0	13690	0	13690	*********		13690	
I. OTHER	KSF	389	NA	69454	40965	0	110419	*********		110419	
*OTHER FAC TOTAL A,B	NA	NA	NA	0	0	0	0	NA	0	0	0
a. WATERFRNT FACILITY	NA	NA	NA	0	0	0	0	NA		0	
b. OTHER STRUCTURES	NA	NA	NA	0	0	0	0	NA		0	
*PAVEMENTS TOTAL A,B,C	KSY	0	NA				0	ERR	0	0	0
a. ROADS	KSY	1024	NA	92434	72589	7345	172368	*********		172368	
b. AIRFLDS & HELIPRTS	KSY	0	NA	0	0	0	0	ERR		0	
c. OTHER	KSY	1692	NA	0	13697	0	13697	8095.15		13697	
*GROUNDS TOTAL A,B	AC	1172	NA		31984		31414	26803.75	0	31414	0
a. IMPROVED	AC	325	NA	288877	31414	80112	400403	*********		400403	
b. OTHER	AC	847	NA	0	570	0	570	672.96		570	
*RAILROAD TRACKAGE	KLF	293	NA	0	0	440	440	1501.71		440	
#3 MINOR CONST TOTAL A,B	%	0	NA	0	3182513	0	3182513	NA	0	3182513	0
a. DSA AUTHORITY	%	0	NA	0	2996354	0	2996354	NA		2996354	
b. LOCAL AUTHORITY	%	0	NA	125571	186159	0	311730	NA		311730	
#4 OTH ENG SUP TOT A,B,C	NA	NA	NA				0	NA	0	0	0
A. SERVICES TOTAL *	NA	NA	NA				0	NA	0	0	0
*FIRE PREVENTION&PROT	NO.PERS	24	NA	1031025	48797	21	1079843	*********		1079843	
*CUSTODIAL SERVICES	KSF	585	NA	301184	1022124		1323308	*********		1323308	
*ENTOMOLOGY SERVICES	KSF	8085	NA	65302	12701	0	78003	9647.87		78003	
*REFUSE COLL & DISP	KCY	5492	NA	127051	115774	0	242825	44214.31		242825	
*SNOW REMOVAL&ICE ALL	NA	NA	NA	117014	45604	2910	165528	NA		165528	
*OTHER	NA	NA	NA	0	849	0	849	NA		849	
B. MGT ADM OVR TOTAL *	%	0	NA	1342323	63175	40316	1445814	NA	0	1445814	0
*MAINTENANCE	%		NA				0	NA		0	
*MASTER PLANNING	%		NA	48360	21139	0	69499	NA		69499	
*OPERATIONS UTIL	%		NA				0	NA		0	
*OTHER ENGINEERING SUP	%		NA	342852	858753	0	1201605	NA		1201605	
C. RENTALS, LEASES & EAS	NA	NA	NA				0	NA		0	

10 NOV 1994

FUNCTIONAL CATEGORIES AND WORK FUNCTION	UNIT OF MEASURE	NUMBER OF UNITS	MIL	CIV	CONTRACT	OTHER	TOTAL	UNIT COST	REGM UNFIN	TOTAL REGM	REIMB
							D E F G	H-C		H J	
A	B	C	D	E	F	G	H	I	J	K	L
TOTALS OF 1, 2, 3, 4	NA	NA	NA	0	3182513	147	3182660	NA	0	3182660	0
GRAND TOTALS	NA	NA	NA	0	3182513	147	3182660	NA	0	3182660	0

NOTE: #1, A/C, a=FY-93

10 NOV 1994

CLOSE HOLD

9 NOV 94

BRAC DATA CALL

REFERENCE LETTER DATED 12 SEP 94

BRAC 95 DATA CALL (BRAC95L009)
Part IV amendments and corrections=revision 4:
a. For DDSP New Cumberland.

IVB41: List the programmed amount for any FY95 and prior ongoing (currently in design or construction) MILCON projects at the installation.

HAZARDOUS MATERIAL PROCESSING FACLITY $9,100,000

IVB42: List projected % completion of the project in Question ~~IVB41~~, as of Jul 95. State the source of the estimated % completion.

100 % Source of information is Harrisburg Area Office, Baltimore Corps of Engineers (BCOE) construction schedule as provided by John Eckenrode, Project Manager. Construction is scheduled for completion 13 May 95. As of 9 NOV 94 construction is 62% complete, per Mr. Eckenrode.

IVB43: List the total design funds spent on the project listed ~~in question~~ IVB41, as of July 95. State the source of the answer.

DLA did not spend any funds for design for this facility. The project was funded with a Department of the Army (DA), Military Construction, Army (MCA) project. DA funded the original design directly with BCOE. In 1991, New Cumberland Army Depot was transferred to DLA. DLA reviewed the project and proposed the building be downsized to roughly half the original size, at a savings of $7,000,000. DLA convinced DA to fund the re-design for the smaller building as DA would benefit for the savings in the construction of the smaller building. Only record available pertaining to design costs is a memo of a telecon between Don Swank, DDRE, and Nell Breen, BCOE Project Manager. The memo states BCOE would need approximately 7.35%, or approximately $500,000 for the re-design.

PRIMAVERA PROJECT PLANNER

10 NOV 1994

DATE 18SEP94 RUN NO. 96

FILE REPORT WITH ACTIVITY BUDGETS

ACTIVITY ID	ORIG DUR	REM DUR	%	ACTIVITY DESCRIPTION	BUDGET	EARNED	EARLY START	EARLY FINISH	LATE START	LATE FINISH	TOTAL FLOAT
10100	1	0	100	BONDS	1000.00	1000.00	3NOV93A	3NOV93A			
10110	1	0	100	NOTICE TO PROCEED	.00	.00	4NOV93A	4NOV93A			
10120	30	0	100	SCHEDULE PREPARATION	.00	.00	4NOV93A	15DEC93A			
10130	30	0	100	PPI PLAN	.00	.00	20DEC93A	20DEC93A			
10140	15	0	100	MOBILIZATION	.00	.00	21DEC93A	31DEC93A			
10150	60	0	100	PROTECT SIGNAGE	.00	.00	4NOV93A	31JAN94A			
10160	180	0	100	SUBMITTALS	.00	.00	4NOV93A	30JUL94A		1SEP94	18
10200	358	114	67	ASBUILT DWGS	4000.00	1505.00	1FEB94A	15NOV94		12NOV95	98
01100	30	30	0	OWNER TRAINING	1000.00	.00	30SEP94	11OCT94	21NOV94	22NOV94	24
01101	120	120	0	O&M MANUAL	3000.00	150.00	15AUG94	12OCT94		12OCT94	0
01700	14	14	0	FINAL CLEANING	5000.00	.00	24JAN95	6FEB95	8FEB95	19FEB95	11
01710	5	5	0	PUNCHLISTS	2400.00	.00	7FEB95	11FEB95	17FEB95	21FEB95	11
01900	20	20	0	PUNCHLIST WORK	1965.00	.00	12FEB95	3MAR95	22FEB95	13MAR95	10
01990	60	60	0	PROJECT CLOSEOUT	1500.00	.00	4MAR95	2MAY95	14MAR95	12MAY95	10
02000	340	136	60	SEDIMENT CONTROL	58000.00	34800.00	15JAN94A	16JAN95		26JAN95	10
02010	15	0	100	SITE CLEARING/ DEMO	91440.00	91440.00	15JAN94A	18MAR94A			
02020	30	0	100	SITE GRADING ROUGH	130000.00	130000.00	25MAR94A	30JUN94A			
02025	120	0	100	SITE GRADING BUILDING	84557.00	84557.00	1APR94A	30JUN94A			
02030	30	1	98	STORM SEWER	82000.00	80360.00	2FEB94A	30AUG94		17NOV94	78
02035	30	0	100	STORM SEWER STRUCTURES	35000.00	35000.00	1FEB94A	26AUG94A			
02040	30	0	100	SITE WATER	83000.00	83000.00	13APR94A	26AUG94A			
02050	30	2	95	SITE SEWER	72620.00	68989.00	22MAR94A	31AUG94		18NOV94	78
02055	30	3	90	PUMPING STATION	55000.00	52200.00	7JUL94A	1SEP94		19NOV94	76
02060	60	22	63	SITE STEAM	79200.00	49896.00	14APR94A	21SEP94		9DEC94	76

ACTIVITY ID	ORIG DUR	REM DUR	%	ACTIVITY DESCRIPTION	BUDGET	EARNED	EARLY START	EARLY FINISH	LATE START	LATE FINISH	TOTAL FLOAT
[illegible]	[illegible]	[illegible]	90	STEAM BLDG B1	90000.00	83700.00	[illegible]	[illegible]		22NOV94	[illegible]
[illegible]	[illegible]	[illegible]	100	SITE ELEC [illegible]	90000.00	90000.00	20MAY94A	[illegible]			
[illegible]	45	2	[illegible]	SITE ELEC UNDERGROUND	41000.00	38950.00	25MAY94A	[illegible]		18NOV94	[illegible]
[illegible]	15	15	0	[illegible]	4700.00	.00	5NOV94	19NOV94	17NOV94	22DEC94	22
[illegible]	15	15	0	SITE CONCRETE	23000.00	[illegible]	[illegible]	[illegible]		[illegible]	[illegible]
[illegible]	15	15	10	STONE BASE PAVING	41000.00	[illegible]	18MAY94A	23NOV94		[illegible]	22
[illegible]	15	15	0	BASE PAVING	46000.00	.00	19NOV94	24NOV94	22NOV94	[illegible]	22
[illegible]	15	15	0	FINISH PAVING	45000.00	.00	[illegible]	[illegible]	[illegible]	[illegible]	0
[illegible]	15	0	40	FINE GRADING	[illegible]	[illegible]	[illegible]	[illegible]		[illegible]	[illegible]
[illegible]	15	15	0	LANDSCAPING	10000.00	5000.00	[illegible]	[illegible]		[illegible]	[illegible]
[illegible]	20	0	[illegible]	[illegible]	24670.00	17294.00	[illegible]	[illegible]		[illegible]	[illegible]
[illegible]	20	0	100	EXCAVATE FTGS B1	4700.00	4700.00	14APR94A	[illegible]			
03110	20	0	100	POUR FTGS B1	43775.00	43775.00	21APR94A	13MAY94A			
03120	20	0	100	WALLS/PIERS B1	29183.00	29183.00	10MAY94A	20MAY94A			
03130	20	0	100	BACKFILL FOUNDATION B1	5300.00	5300.00	28APR94A	20MAY94A			
03140	20	0	100	SOG PREP B1	1648.00	1648.00	13MAY94A	26JUN94A			
03150	20	0	100	SOG POUR B1	53444.00	53444.00	14MAY94A	14JUL94A			
03200	20	0	100	EXCAVATE FTGS B2	4700.00	4700.00	25APR94A	25MAY94A			
03210	20	0	100	POUR FTGS B2	43775.00	43775.00	26APR94A	25MAY94A			
03220	20	0	100	WALLS/PIERS B2	29183.00	29183.00	11MAY94A	27MAY94A			
03230	20	0	100	BACKFILL FOUNDATIONS B2	5300.00	5300.00	24MAY94A	31MAY94A			
03240	20	0	100	SOG PREP B2	1648.00	1648.00	26MAY94A	25JUL94A			
03250	20	0	100	SOG POUR B2	53444.00	53444.00	11JUL94A	25JUL94A			
03300	20	0	100	EXCAVATE FTGS B3	4700.00	4700.00	9MAY94A	31MAY94A			

ACTIVITY ID	ORIG DUR	REM DUR	%	ACTIVITY DESCRIPTION	BUDGET	EARNED	EARLY START	EARLY FINISH	LATE START	LATE FINISH	TOTAL FLOAT
[illegible]	[illegible]	[illegible]	[illegible]	POUR FTGS B3	[illegible]	[illegible]	[illegible]	31MAY94A			
[illegible]	[illegible]	[illegible]	[illegible]	WALLS/PIERS B3	19183.00	19183.00	26MAY94A	[illegible]			
[illegible]	[illegible]	[illegible]	[illegible]	BACKFILL FOUNDATION B3	5300.00	5300.00	[illegible]	[illegible]			
[illegible]	[illegible]	[illegible]	[illegible]	SOG PREP B3	[illegible]	[illegible]	[illegible]	[illegible]			
[illegible]	[illegible]	[illegible]	[illegible]	SOG POUR B3	[illegible]	[illegible]	[illegible]	[illegible]			
[illegible]	[illegible]	[illegible]	[illegible]	EXCAVATE FTGS B4	[illegible]	[illegible]	[illegible]	[illegible]			
[illegible]	[illegible]	[illegible]	[illegible]	POUR FTGS B4	[illegible]	[illegible]	[illegible]	[illegible]			
[illegible]	[illegible]	[illegible]	[illegible]	WALLS/PIERS B4	29183.00	29183.00	[illegible]	[illegible]			
[illegible]	[illegible]	[illegible]	[illegible]	BACKFILL FOUNDATION B4	5300.00	5300.00	10JUN94A	[illegible]			
[illegible]	[illegible]	[illegible]	[illegible]	SOG PREP B4	[illegible]	[illegible]	[illegible]	[illegible]			
[illegible]	[illegible]	[illegible]	[illegible]	SOG POUR B4	1648.00	1648.00	[illegible]	[illegible]			
03500	20	0	100	EXCAVATE FTGS B5/6	53444.00	53444.00	[illegible]	[illegible]			
03510	20	0	100	POUR FTGS B5/6	4700.00	4700.00	27MAY94A	21JUL94A			
03520	20	0	100	WALLS/PIERS B5/6	43775.00	43775.00	20JUN94A	21JUL94A			
03530	20	0	100	BACKFILL FOUNDATIONS B5/6	29183.00	29183.00	14JUN94A	22JUL94A			
03540	20	0	100	SOG PREP B5/6	5300.00	5300.00	17AUG94A	19AUG94A			
03550	20	2	90	SOG POUR B5/6	1648.00	1648.00	19AUG94A	31AUG94		11SEP94	10
03700	20	0	100	EXCAVATE FOOTINGS B7	53444.00	48099.60	3JUN94A	29AUG94A			
03710	20	0	100	POUR FTGS B7	4700.00	4700.00	3JUN94A	29AUG94A			
03720	20	0	100	WALLS/PIERS B7	43775.00	43775.00	15JUN94A	30AUG94A			
03730	20	0	100	BACKFILL FOUNDATION B7	29183.00	29183.00	26JUL94A	30AUG94A			
03740	20	0	100	SOG PREP B7	5300.00	5300.00	25JUL94A	11AUG94A			
03750	20	12	40	SOG POUR B7	1648.00	1648.00	26JUL94A	12SEP94		22SEP94	10
03800	20	7	65	EXCAVATE FTGS B8	53444.00	21377.60	12JUL94A	5SEP94		18SEP94	12
					4700.00	3055.00					

ACTIVITY ID	GRID CDE	REM CDE	%	ACTIVITY DESCRIPTION	BUDGET	EARNED	BASL. START	BASL. FINISH	LATE START	LATE FINISH	TOTAL FLOAT
[illegible]	20	7	65	POUR FTGS B3	[illegible]	28480.75	[illegible]	[illegible]		[illegible]	12
[illegible]	20	7	65	WALLS/PIERS B3	29100.00	18960.00	23AUG94A	[illegible]		[illegible]	12
03830	20	7	65	BACKFILL FOUNDATIONS B3	5800.00	3447.00	27AUG94A	[illegible]		18SEP94	12
03840	20	20	0	SOG PREP B3	[illegible]	.00	23AUG94	[illegible]	[illegible]	[illegible]	12
03850	20	19	4	SOG POUR B3	[illegible]	[illegible]	[illegible]	[illegible]	[illegible]	[illegible]	12
[illegible]	20	0	100	ERCT/ATT STEL B3	[illegible]	[illegible]	[illegible]	[illegible]			
03910	20	0	100	POUR FTGS B67	40775.00	40775.00	[illegible]	[illegible]			
[illegible]	20	0	100	WALLS B67	[illegible]	[illegible]	[illegible]	[illegible]			
03970	20	0	100	BACKFILL FOUNDATION B67	5800.00	5800.00	[illegible]	30AUG94A			
[illegible]	20	20	0	SOG PREP B67	1648.00	.00	[illegible]	[illegible]	[illegible]	[illegible]	12
[illegible]	20	19	[illegible]	SOG POUR B67	50444.00	[illegible]	[illegible]	[illegible]	[illegible]	[illegible]	12
04000	14	0	100	PARTY WALL B1/2	29583.00	29583.00	23MAY94A	[illegible]			
04010	14	0	100	PARTY WALL B2/3	29583.00	29583.00	27MAY94A	15JUN94A			
04020	14	0	100	PARTY WALL B3/4	29583.00	29583.00	10JUN94A	25JUL94A			
04030	20	0	100	PARTY WALL B4/5	29583.00	29583.00	15JUN94A	26JUL94A			
04035	20	0	100	PARTY WALL B5/6/7	29583.00	29583.00	15JUN94A	28JUL94A			
04040	20	16	12	WALL BEARING OFF	29583.00	3549.96	23AUG94A	24OCT94		5NOV94	12
04050	14	0	100	MAS INFILL B1	88750.00	88750.00	6JUN94A	22JUL94A			
04060	14	0	100	MAS INFILL B2	88750.00	88750.00	18JUN94A	14JUL94A			
04065	14	0	100	MAS INFILL B3	88750.00	88750.00	18JUL94A	19AUG94A			
04070	14	3	80	MAS INFILL B4	88750.00	71000.00	18JUL94A	9OCT94		28JAN95	108
04080	14	5	66	MAS INFILL B5/6	88750.00	58575.00	6JUL94A	11OCT94		30JAN95	108
04090	14	8	40	MAS INFILL 7	88750.00	35500.00	10AUG94A	14OCT94		2FEB95	108
05000	14	0	100	ERECT STEEL B1	74885.00	74885.00	23MAY94A	10JUN94A			

ACTIVITY ID	ORIG DUR	REM DUR	%	ACTIVITY DESCRIPTION / BUDGET	EARNED	EARLY START	EARLY FINISH	LATE START	LATE FINISH	TOTAL FLOAT
05100	14	1	100	ERECT STEEL B1		[illegible]	[illegible]			
				74885.00	74885.00					
05105	14	1	93	ERECT STEEL B2		5JUL94A	20AUG94		17OCT94	47
				74885.00	67396.50					
05110	14	1	93	ERECT STEEL B3		5JUL94A	20AUG94		17OCT94	47
				74885.00	67396.50					
05115	14	1	93	ERECT STEEL B4		15JUL94A	30AUG94		17OCT94	47
				74885.00	67396.50					
05120	14	1	93	ERECT STEEL B5		15JUL94A	16SEP94		17OCT94	47
				74885.00	67396.50					
05125	14	7	49	ERECT STEEL OFF		[illegible]	23SEP94	17OCT94	17OCT94	47
				74885.00	36696.50					
05197	60	60	0	ERECT STEEL B6		[illegible]	[illegible]	[illegible]	[illegible]	[illegible]
				37500.00	.00					
05200	12	60	0	ROOF B6		30SEP94	[illegible]	10OCT94	31DEC94	12
				37467.00	.00					
07000	14	11	10	MET SIDING B1		[illegible]	[illegible]		[illegible]	1
				54338.00	9998.19					
07005	14	11	10	MET SIDING B2		[illegible]	17OCT94		29OCT94	12
				54338.00	9998.19					
07010	14	11	10	MET SIDING B3		12JUL94A	17OCT94		29OCT94	12
				54338.00	9998.19					
07015	14	11	10	MET SIDING B4		7OCT94	17OCT94	17OCT94	29OCT94	12
				54338.00	9998.19					
07020	14	11	10	MET SIDING B5/6		19OCT94	29OCT94	31OCT94	10NOV94	12
				54338.00	9998.19					
07025	14	14	0	MET SIDING B7		31OCT94	13NOV94	12NOV94	25NOV94	12
				54338.00	1647.49					
07030	14	14	2	MET SIDING B6		25OCT94	7NOV94	4NOV94	17NOV94	10
				82000.00	1804.00					
07035	10	10	2	MET SIDING OFF		31OCT94	9NOV94	24JAN95	2FEB95	82
				94338.00	1886.76					
07050	14	0	99	ROOF B1		27JUN94A	29AUG94		10CT94	32
				48258.00	47292.84					
07055	14	0	98	ROOF B2		6JUL94A	29AUG94		16JAN95	136
				48258.00	47292.84					
07060	14	0	98	ROOF B3		28JUL94A	29AUG94		16JAN95	136
				48258.00	47292.84					
07065	14	0	98	ROOF B4		30AUG94	29AUG94	17JAN95	16JAN95	136
				48258.00	47292.84					
07070	14	0	98	ROOF B5		21AUG94A	11SEP94		28JAN95	136
				48258.00	47292.84					
07075	14	2	88	ROOF B6/7		23AUG94A	16SEP94		2FEB95	136
				48258.00	42467.04					
07080	14	14	0	ROOF OFF		12SEP94	25SEP94	29OCT94	11NOV94	47
				98937.00	.00					
07100	14	8	40	FIRE PROOFING B1		15AUG94A	6SEP94		9OCT94	32
				71875.00	28750.00					

ACTIVITY ID	ORIG DUR	REM DUR	%	ACTIVITY DESCRIPTION	BUDGET	EARNED	EARLY START	EARLY FINISH	LATE START	LATE FINISH	TOTAL FLOAT
[illegible]	14	14	0	FIRE PROOFING B1	71875.00	.00	06AUG94	19SEP94	[illegible]	[illegible]	22
[illegible]	14	14	0	FIRE PROOFING B2	71875.00	.00	12SEP94	28SEP94	14OCT94	27OCT94	22
[illegible]	14	14	0	FIRE PROOFING B3	71875.00	.00	26SEP94	7OCT94	26OCT94	8NOV94	22
[illegible]	14	14	0	FIRE PROOFING B4	71875.00	.00	[illegible]	19OCT94	7NOV94	20NOV94	22
[illegible]	14	14	0	FIRE PROOFING B5	71875.00	.00	[illegible]	31OCT94	18NOV94	30DEC94	22
[illegible]	14	14	0	FIRE PROOFING B6	71875.00	.00	[illegible]	[illegible]	[illegible]	[illegible]	22
[illegible]	21	21	0	[illegible]	50686.00	.00	[illegible]	13NOV94	[illegible]	[illegible]	72
[illegible]	21	21	0	[illegible] DOOR [illegible]	54000.00	.00	[illegible]	[illegible]	[illegible]	[illegible]	72
[illegible]	120	0	75	[illegible] METAL	29400.00	22050.00	[illegible]	[illegible]		15FEB95	120
[illegible]	21	14	67	[illegible] HARDWARE	[illegible]	21069.25	[illegible]	11NOV94	[illegible]	15FEB95	80
[illegible]	1	1	0	[illegible]	4600.00	.00	[illegible]	[illegible]	[illegible]	[illegible]	111
09100	10	10	0	METAL FRAME OFF	4600.00	.00	16SEP94	16SEP94	[illegible]	11NOV94	31
09150	15	15	0	PLASTER/DRYWALL	43573.00	.00	26SEP94	10OCT94	12NOV94	27NOV94	47
09200	15	15	0	CIELING GRID	15000.00	.00	10NOV94	24NOV94	29DEC94	13JAN95	47
09250	10	10	0	CERAMIC TILE	13380.00	.00	15NOV94	24NOV94	9JAN95	18JAN95	52
09300	10	10	0	VCT	5150.00	.00	24NOV94	4DEC94	14JAN95	23JAN95	48
09900	20	16	20	PAINT B1	21599.00	4319.80	20JUL94A	8OCT94		23JAN95	104
09910	20	16	20	PAINT B2	21599.00	4319.80	2AUG94A	14OCT94		23JAN95	98
09920	20	16	20	PAINT B3	21599.00	4319.80	10AUG94A	26OCT94		23JAN95	86
09930	20	16	20	PAINT B4	21599.00	4319.80	26AUG94A	7NOV94		23JAN95	74
09940	20	18	10	PAINT B5/6	21599.00	2159.90	26AUG94A	4DEC94		23JAN95	48
09950	20	20	0	PAINT B7	21599.00	.00	16NOV94	6DEC94	4JAN95	23JAN95	46
09960	20	20	0	PAINT B8	21599.00	.00	3DEC94	28DEC94	4JAN95	23JAN95	25
09970	20	20	0	PAINT OFF	21599.00	.00	21OCT94	9NOV94	8DEC94	28DEC94	47

ACTIVITY ID	ORIG DUR	REM DUR	%	ACTIVITY DESCRIPTION	BUDGET	EARNED	EARLY START	EARLY FINISH	LATE START	LATE FINISH	TOTAL FLOAT
[illegible]	[illegible]	[illegible]	[illegible]	PAINT FLOOR B1-4	[illegible]	[illegible]	[illegible]	[illegible]	[illegible]	[illegible]	[illegible]
[illegible]	10	10	0	PAINT FLOOR B5-8	[illegible]	.00	20DEC94	[illegible]	[illegible]	2FEB95	25
[illegible]	10	10	0	TOILET PARTITIONS/ACC	[illegible]	.00	[illegible]	[illegible]	[illegible]	2FEB95	37
15100	10	10	0	SIGNAGE	[illegible]	.00	5DEC94	[illegible]	[illegible]	2FEB95	43
[illegible]	[illegible]	[illegible]	[illegible]	SPRINKLER FLR B1	[illegible]	[illegible]	[illegible]	[illegible]		[illegible]	
[illegible]	[illegible]	[illegible]	[illegible]	SPRINKLER FLR B2	90625.00	[illegible]	13MAY94A	[illegible]		[illegible]	[illegible]
[illegible]	[illegible]	[illegible]	[illegible]	SPRINKLER FLR B3	90625.00	25787.50	20MAY94A	[illegible]		[illegible]	[illegible]
[illegible]	[illegible]	[illegible]	[illegible]	SPRINKLER FLR B4	90625.00	25787.50	20MAY94A	[illegible]		[illegible]	[illegible]
[illegible]	[illegible]	[illegible]	[illegible]	SPRINKLER FLR B5/6	90625.00	4531.25	20OCT94	[illegible]	4DEC94	[illegible]	44
[illegible]	[illegible]	[illegible]	[illegible]	SPRINKLER FLR B7	90625.00	3031.25	[illegible]	[illegible]	4DEC94	[illegible]	[illegible]
[illegible]	[illegible]	[illegible]	[illegible]	SPRINKLER RGH B3	90625.00	.00	[illegible]	[illegible]	[illegible]	[illegible]	[illegible]
[illegible]	15	15	0	SPRINKLER RGH OFF	30000.00	.00	17SEP94	[illegible]	13DEC94	[illegible]	91
15050	30	30	0	SPRINKLER FILL/TEST B1-2	62500.00	.00	29OCT94	28NOV94	4JAN95	2FEB95	64
15055	30	30	0	SPRINKLER FILL TEST B3-4	62500.00	.00	29OCT94	28NOV94	4JAN95	2FEB95	64
15060	30	30	0	SPRINKLER FILL TEST B5-6	62500.00	.00	23DEC94	23JAN95	4JAN95	2FEB95	10
15065	30	30	0	SPRINKLER FILL TEST B7-8/OFF	62500.00	.00	23DEC94	23JAN95	4JAN95	2FEB95	10
15100	30	2	95	HVAC RGH B1	98000.00	93100.00	11JUL94A	9SEP94		10JAN95	120
15110	30	2	95	HVAC RGH B2	98000.00	93100.00	26JUL94A	15SEP94		10JAN95	114
15120	30	17	45	HVAC RGH B3	98000.00	44100.00	18AUG94A	12OCT94		8JAN95	85
15130	30	17	45	HVAC RGH B4	98000.00	44100.00	18AUG94A	24OCT94		8JAN95	73
15140	30	17	45	HVAC RGH B5/6	98000.00	44100.00	18AUG94A	5NOV94		8JAN95	61
15150	30	17	45	EVAC RGH B7	98000.00	44100.00	1NOV94	17NOV94	9DEC94	26DEC94	37
15160	30	29	4	HVAC RGH OFF	98000.00	4312.00	24SEP94	22OCT94	9DEC94	8JAN95	75
15200	5	5	0	HVAC TRIM B1	93357.00	.00	8SEP94	12SEP94	9JAN95	13JAN95	100

ACT ID	ORIG DUR	REM DUR	%	ACTIVITY DESCRIPTION	BUDGET	EXPNED	EARLY START	EARLY FINISH	LATE START	LATE FINISH	TOTAL FLOAT
15100	1	1	0	HVAC TRIM B1	31257.00	.00	[illegible]	[illegible]	[illegible]	[illegible]	[illegible]
15110	1	1	0	HVAC TRIM B2	30987.00	.00	[illegible]	[illegible]	[illegible]	[illegible]	85
15120	1	1	0	HVAC TRIM B3	30987.00	.00	[illegible]	[illegible]	[illegible]	[illegible]	71
15130	1	1	0	HVAC TRIM B4	30987.00	.00	[illegible]	[illegible]	[illegible]	[illegible]	[illegible]
15140	1	1	0	HVAC TRIM B5/6	30987.00	.00	[illegible]	[illegible]	[illegible]	[illegible]	37
15150	1	1	0	HVAC TRIM B7	30987.00	.00	[illegible]	[illegible]	[illegible]	[illegible]	27
15160	1	1	0	HVAC TRIM B8	30987.00	.00	[illegible]	[illegible]	[illegible]	[illegible]	1
15200	0	0	0	HVAC START-UP B1	12500.00	.00	[illegible]	[illegible]	[illegible]	[illegible]	1
15300	0	0	0	HVAC START-UP B2/3/B7	12500.00	.00	[illegible]	[illegible]	[illegible]	[illegible]	11
16000	25	25	0	PLUMBING OFF	25000.00	.00	[illegible]	[illegible]	[illegible]	[illegible]	51
16010	17	17	0	PLUMBING TRIM	3000.00	.00	[illegible]	[illegible]	[illegible]	[illegible]	[illegible]
16100	30	1	96	ELEC RGH B1	38256.00	36725.76	[illegible]	[illegible]	[illegible]	[illegible]	124
16110	30	1	96	ELEC RGH B2	38256.00	36725.76	15MAY94A	14SEP94		19JAN95	124
16120	30	6	81	ELEC RGH B3	38256.00	30987.36	20MAY94A	10OCT94		19JAN95	107
16130	30	25	18	ELEC RGH B4	38256.00	6886.08	20MAY94A	1NOV94		7FEB95	95
16140	30	25	18	ELEC RGH B5/6	38256.00	6886.08	3JUN94A	13NOV94		7FEB95	83
16150	30	25	18	ELEC RGH B7	38256.00	6886.08	16JUN94A	25NOV94		7FEB95	71
16160	30	28	6	ELEC RGH B8	38256.00	2295.36	17AUG94A	20DEC94		25JAN95	34
16170	15	14	6	ELEC RGH OFF	31000.00	1860.00	28JUN94A	20SEP94		1DEC94	71
16200	15	10	33	ELEC FIN B1	31000.00	10230.00	19AUG94A	17SEP94		2FEB95	135
16210	15	15	0	ELEC FIN B2	31000.00	.00	14SEP94	28SEP94	19JAN95	2FEB95	124
16220	15	15	0	ELEC FIN B3	31000.00	.00	26SEP94	10OCT94	14JAN95	26JAN95	107
16230	15	15	0	ELEC FIN B4	31000.00	.00	8OCT94	22OCT94	14JAN95	28JAN95	95
16240	15	15	0	ELEC FIN B5/6	31000.00	.00	20OCT94	3NOV94	14JAN95	26JAN95	83
16250	15	15	0	ELEC FIN B7	31000.00	.00	1NOV94	15NOV94	14JAN95	23JAN95	71

ACTIVITY ID	ORIG DUR	REM DUR	%	ACTIVITY DESCRIPTION	BUDGET	EARNED	EARLY START	EARLY FINISH	LATE START	LATE FINISH	TOTAL FLOAT
[illegible]	[illegible]	[illegible]	0	ELEC FIN B3	[illegible]	.00	[illegible]	[illegible]	[illegible]	[illegible]	[illegible]
[illegible]	[illegible]	[illegible]	0	ELEC FIN OFF	[illegible]	[illegible]	[illegible]	[illegible]	[illegible]	[illegible]	[illegible]
[illegible]	[illegible]	[illegible]	[illegible]	FIRE ALM B1	38000.00	17000.00	[illegible]	[illegible]	[illegible]	[illegible]	[illegible]
[illegible]	[illegible]	[illegible]	50	FIRE ALM B2	38000.00	19000.00	[illegible]	[illegible]	[illegible]	[illegible]	[illegible]
[illegible]	[illegible]	[illegible]	50	FIRE ALM B3	[illegible]	[illegible]	[illegible]	[illegible]	[illegible]	[illegible]	[illegible]
[illegible]	[illegible]	[illegible]	[illegible]	FIRE ALM B4	38000.00	2280.00	[illegible]	[illegible]	[illegible]	[illegible]	[illegible]
[illegible]	[illegible]	[illegible]	[illegible]	FIRE ALM B5	[illegible]	[illegible]	[illegible]	[illegible]	[illegible]	[illegible]	[illegible]
[illegible]	[illegible]	[illegible]	[illegible]	FIRE ALM B7	38000.00	[illegible]	[illegible]	[illegible]	[illegible]	[illegible]	[illegible]
[illegible]	[illegible]	[illegible]	[illegible]	FIRE ALM B8	38000.00	[illegible]	[illegible]	[illegible]	[illegible]	[illegible]	[illegible]
[illegible]	[illegible]	[illegible]	[illegible]	FIRE ALM OFF	38000.00	[illegible]	[illegible]	[illegible]	[illegible]	[illegible]	[illegible]
[illegible]	[illegible]	[illegible]	[illegible]	FIRE TEST B1 & OFF	38000.00	.00	[illegible]	[illegible]	[illegible]	[illegible]	[illegible]
[illegible]	[illegible]	[illegible]	33	SWITCH GEAR	[illegible]	[illegible]	[illegible]	[illegible]	[illegible]	[illegible]	[illegible]
19000	10	10	0	FIRE ALM TEST B1-4	.00	.00	18OCT94	27OCT94	24JAN95	2FEB95	95
99999	1	1	0	PROJECT COMPLETE	.00	.00	3MAY95	3MAY95	13MAY95	13MAY95	10
SUBTOTAL					9100000.00	4206972.82					
REPORT TOTAL					9100000.00	4206972.82					

Ground Breaking START 10-27 EARLY

10 NOV 1994

PRE-CONSTRUCTION CONFERENCE

28 October 1993

Project Description & Location:

Hazardous Materials Storage Building
DDRE, New Cumberland, PA

Contract No.:

DACA31-93-C-0158

Contractor:

Lobar Inc.

Contract Amount:

$9,100,000.00

Base Bid Item 0001
and Addit. Item 0002

1. Introduction and General Outline of Conference:

Purpose is to discuss administrative requirements addressed in special contract requirements, contract clauses, and general requirements.

Chain of Command:

Contract awarded by Baltimore District, but will be administered by Harrisburg Area Office. First point of contact should be Project Engineer. Only Corps personnel can give directives. Facility personnel have no authority to make changes or give directives on contract matters.

2. Construction Items of Interest to the Using Agency & Job Conditions - Section 01030

Work Hours: Must be compatible with Facility hours: 0700 - 1630.

Government Furnished Property: Sheet M-10 Air Compressor Receiver Piping and accessories are GF/CI. Get list from user

Access and Egress to Site: Local highways connect the depot with Interstates 76 and 83. Railroad trackage within the depot connects with ConRail.

Location of Field Office: Contractor - Will be located in Staging area designated on Sheet C-1.

Salvage Materials: none

Protection of Property and Personnel: All existing Government owned equipment within the work area shall be protected by the Contractor from damage. The Contractor shall repair at his own expense any damage to such equipment.

Utilities:

It shall be the responsibility of the Contractor to provide all utilities he may require during the entire life of the contract. The Contractor must investigate utilities available, maintain necessary supply lines and meters, and remove all temporary lines before final acceptance.

Interruption: 17 day written notice required affecting base utilities. Shutoff hich will cause interruption of Government work operations as determined by the Contracting Officer shall be accomplished during regular non-work hours or on non-work day of the Using Agency without any additional cost to the Government.

10 NOV 1994

CLOSE HOLD

9 NOV 94

BRAC DATA CALL

REFERENCE LETTER DATED 12 SEP 94

BRAC 95 DATA CALL (BRAC95L009)
Part IV amendments and corrections=revision 4:
a. For DDSP New Cumberland.

IVB41: List the programmed amount for any FY95 and prior ongoing (currently in design or construction) MILCON projects at the installation.

CONNECTOR ROAD $ 5,787,169

IVB42: List projected % completion of the project in Question IVB41, as of Jul 95. State the source of the estimated % completion.

100 % Source of information is construction contractor, Pavex, Inc, published schedule and telecon between Mr. McCauslin, DDRE WI and Dave Anderson, Project manager, PennDOT.

IVB43: List the total design funds spent on the project listed in queston IVB41, as of July 95. State the source of the answer.

Total design funds spent on the project is unknown by this office. This project was funded through a Department of the Army endorsed Military Construction, Army, (MCA) project. The original MCA appropriation was for $5.3 million, with an additional $500,000 for design. The funding was managed by the Military Trafic Management Command (MTMC) and the Federal Highway Administration (FHWA). Pennsylvania Turnpike Commission (PTC) spent almost 5 years studying the project and completing the design, then turned the project over to Pennsylvania Department of Transportation (PennDOT) for the actual construction. FHWA and PennDOT both contributed funding for the project.

The project is the construction of a connector road to improve traffic access to the installation. The roadway is not located on the installation and upon completion will become a state road.

Source of information; Attached letter from MTMC to FHWA, copy of PAVEX construction schedule, memo from Mr. McCauslin, letter from DDRE Commander F A Williams to Governor Casey and letter from Mr. Hershock of the Governors office to members of the Pennsylvania House Appropriations Comittee.

DEFENSE LOGISTICS AGENCY
DEFENSE DISTRIBUTION REGION EAST
NEW CUMBERLAND, PA 17070-5001

10 NOV 1994

IN REPLY
REFER TO DDRE-D

JUL 22 1992

Honorable Robert Casey
Governor, Commonwealth of Pennsylvania
225 Main Capital Building
Harrisburg, Pennsylvania 17120

Governor Casey:

As the new Commander of the Defense Distribution Region East, I am assessing the issues that will be of importance during my tour. I find one of our major needs to be our proposed turnpike interchange connecting the Pennsylvania Turnpike to the Defense Distribution Depot Susquehanna which is located on my installation in New Cumberland, Pennsylvania. Unfortunately, as things now stand, there is a high probability that this project will not be completed.

My command has a regional responsibility for eight supply depots in the eastern United States. Because of the availability of a $300 million automated warehouse located here at New Cumberland, the Susquehanna depot has been designated as my primary distribution site for fast moving, binnable, Department of Defense material for the east coast. As a result of that stock positioning decision, I foresee the number of trucks on the local road network significantly increasing. This increase creates an even greater driving and pedestrian safety hazard on the local roads, not to mention the problems of noise and dust experienced by our neighbors.

In anticipation of this problem, we are trying to direct-connect trucks from the turnpike to the depot without going through the local community. In 1989, $5.3 million in construction funding and $500,000 for studies were appropriated by Congress for this project with the agreement that the Commonwealth would fund the other half of the construction cost. Federal funding will expire on September 30, 1993 and, if the project contract is not awarded by that date, the funds will be lost. At this time, we think it is highly doubtful that the project will be designed and a contract awarded by that time.

: 0 NOV 1994

JUL 22 1992

In view of the above, I am asking your intervention to have the Turnpike Commission expedite the scheduling of this project. I feel we owe the completion of the project for the well-being of the neighbors of this installation who will increasingly experience congested, unsafe, and undesirable conditions caused by our growing volume of truck traffic. I would be happy to personally brief you or members of your state staff on this problem. Arrangements can be made through Mr. Larry Neidlinger, of my staff, who can be reached at 717-770-6201.

Thank you for your consideration and I look forward to hearing from you.

Sincerely and very respectfully,

[redacted]

[redacted]

WI-File

10 NOV 1994

COMMONWEALTH OF PENNSYLVANIA
GOVERNOR'S OFFICE
HARRISBURG

MICHAEL H. HERSHOCK
SECRETARY
OFFICE OF THE BUDGET

October 29, 1993

Honorable Dwight Evans
Majority Chairman
House Appropriations Committee
Room 512-E, Main Capitol Building
Harrisburg, Pennsylvania 17120

Honorable Vincent J. Fumo
Majority Chairman
Senate Appropriations Committee
Room 350, Main Capitol Building
Harrisburg, Pennsylvania 17120

Honorable Joseph R. Pitts
Minority Chairman
House Appropriations Committee
Room 245, Main Capitol Building
Harrisburg, Pennsylvania 17120

Honorable Richard A. Tilghman
Minority Chairman
Senate Appropriations Committee
Room 535, Main Capitol Building
Harrisburg, Pennsylvania 17120

Gentlemen:

Attached is draft legislation to authorize capital funding to construct an access road from the Pennsylvania Turnpike to the New Cumberland Army Depot.

The draft authorizes $400,000 from current revenues of the Motor License Fund for a highway capital project in York County to construct a road to provide direct access from the Pennsylvania Turnpike to the New Cumberland Army Depot and install related traffic signals. The $400,000 would serve as matching funding for $1,600,000 in Federal highway funding. An additional $5,700,000 in Federal funding will be used bringing the total cost of the project to $7,700,000.

I would appreciate your assistance in the introduction and passage of this legislation.

Sincerely,

[redacted]

Attachment

10 NOV 1

DEPARTMENT OF THE ARMY
MILITARY TRAFFIC MANAGEMENT COMMAND
TRANSPORTATION ENGINEERING AGENCY
720 THIMBLE SHOALS BOULEVARD, SUITE 130
NEWPORT NEWS, VIRGINIA 23606-2574

June 9, 1993

REPLY TO
ATTENTION OF:

Office of Special Assistant
for Transportation Engineering

Honorable Rodney E. Slater
Administrator
Federal Highway Administration
Department of Transportation
ATTN: HFL-13
400 Seventh Street, SW
Washington, DC 20590

Dear Mr. Slater:

Reference your May 18, 1993, letter concerning the defense access road (DAR) project serving the Defense Distribution Region East (DDRE), Pennsylvania. You requested that the remaining Fiscal Year 1989 (FY89) DAR resources be authorized soon to avoid potential obligation problems.

In accordance with Public Law 100-526, October 24, 1988, you are authorized to program $3,996,078 from the Department of Army FY89 access road funds for the DDRE project. Please ensure that these funds are obligated before October 1, 1993. This brings the total amount authorized for the project to $5,787,169.

Your support in this matter is greatly appreciated.

Sincerely,

[redacted]

6AUG94A	16AUG94		17NOV94	7	5	65	1
9AUG94A	19AUG94		19AUG94	15	0	0	1
10AUG94	23AUG94	23SEP94	6OCT94	10	10	30	1
22AUG94	6SEP94	22AUG94	6SEP94	10	10	0	1
24AUG94	6SEP94	1NOV94	10NOV94	0	0	47	1
7SEP94	8SEP94	19SEP94	20SEP94	2	2	0	1
7SEP94	20SEP94	7SEP94	20SEP94	10	10	0	1
9AUG94A	10AUG94		11AUG94	3	1	1	3
9AUG94A	12AUG94		13AUG94	3	2	1	3
13AUG94	19AUG94	14AUG94	20AUG94	7	7	1	3
20AUG94	23AUG94	21AUG94	24AUG94	4	4	1	3
24AUG94	25AUG94	25AUG94	26AUG94	2	2	1	3
26AUG94	27AUG94	27AUG94	28AUG94	2	2	1	3
26AUG94	1SEP94	27AUG94	2SEP94	7	7	1	3
28AUG94	1SEP94	29AUG94	2SEP94	5	5	1	3
2SEP94	2SEP94	6SEP94	6SEP94	1	1	1	3
6SEP94	6SEP94	7SEP94	7SEP94	1	1	1	3
7SEP94	10SEP94	8SEP94	11SEP94	4	4	1	3
11SEP94	11SEP94	12SEP94	12SEP94	1	1	1	3
12SEP94	12SEP94	13SEP94	13SEP94	1	1	1	3
13SEP94	13SEP94	14SEP94	14SEP94	1	1	1	3
14SEP94	16SEP94	15SEP94	17SEP94	3	3	1	3
17SEP94	19SEP94	18SEP94	20SEP94	3	3	1	3
20SEP94	27SEP94	21SEP94	28SEP94	8	8	1	3
28SEP94	20OCT94	29SEP94	30OCT94	5	5	1	3
8JUL94A	27SEP94		14NOV94	3	1	41	2
8AUG94A	30SEP94		17NOV94	5	2	41	2
28SEP94	28SEP94	15NOV94	15NOV94	1	1	41	2



Plot Date 7SEP94
Data Date 10AUG94
Project Start 7MAR94
Project Finish 20DEC94

(c) Primavera Systems, Inc

Activity Bar/Early Dates
Critical Activity
Progress Bar
Activity Late Dates
Milestone/Flag Activity

PAVEX, INC.
DORE CONNECTOR ROAD - YORK COUNTY
SR1018 BAR CHART THRU 9-30-94

Sheet 1 of 3

-----PROJECT SCHEDULE-----

Date	Revision	Checked	Approved

10 NOV 1994

CLOSE HOLD

9 NOV 94

BRAC DATA CALL

REFERENCE LETTER DATED 12 SEP 94

BRAC 95 DATA CALL (BRAC95L009)
Part IV amendments and corrections=revision 4:
a. For DDSP New Cumberland.

IVB41: List the programmed amount for any FY95 and prior ongoing (currently in design or construction) MILCON projects at the installation.

TRANSPORT CONTROL FACILITY $4,532,900

IVB42: List projected % completion of the project in Question IVB41, as of Jul 95. State the source of the estimated % completion.

0 % Source of information is project documents in file. Project has been issued design directive (code 6) for a FY 96 project. Project is n[redacted]ed before January 1996.

[redacted]

IVB43: List the total design funds spent on the project listed in queston IVB41, as of July 95. State the source of the answer.

Per telecon between Don Swank, DDRE and Tom Barba, DLA HQ, design funds in the amount of $220,000 have been forwarded to the design agent, Baltimore Corps of Engineers (BCOE). An additional $290,000 is being prepared for forwarding to BCOE. This total amount of $510,000 is expected to fund the 100% design by July 1995.

- 0 NOV 1994

CENAB-EN-C (340)

18 Jul 94
Pierson/x2427

MEMORANDUM FOR Chief, Design Branch, ATTN: Ms. Edwards

SUBJECT: Transport Control Facility, New Cumberland Army Depot, PA

1. Per your request and based on revised Concept design information, a construction award for Nov 95, and a construction duration of 365 calendar days, the revised CCE and CWE are as follows:

	CCE	CWE
Base Bid	$3,787,000	$4,215,000
Additive #1	285,600	317,900
TOTAL	$4,072,600	$4,532,900

2. Enclosed is a copy of the revised Construction estimate. Please note that this estimate is stamped "FOR OFFICIAL USE ONLY" and therefore good judgement should be exercised relative to the information provided and its distribution. The cover sheet of the estimate has been appropriately marked.

4. Should you have any questions please contact Reed Pierson on ext. 2427.

Encl

[redacted]

FOR OFFICIAL USE ONLY

File: NCD-65

11/10/94 BRAC-95 FACILITIES INFORMATION

FACILITY NUMBER: 00003

GSA NUMBER: 00104 SITE: MECHANICSBURG SLFA: DDSP
INSTALLATION NAME: NAVY SHIPS PARTS CONTROL CENTER PLFA: DDRE

FACILITY NAME: GEN PURP WAREHOUSE
BLDG OR FACILITY: B YEAR BUILT: 1946 SIZE: 121,806 UM: SF

CATEGORY CODE	STANDARD DESCRIPTION	SIZE	UNIT OF MEASURE	USER ID CODE
44110	STORAGE GP DEP	121,806	SF	DDSP
	TOTALS	121,806		

TYPE CONST	HISTORIC RATING	PLANNED EXCESS	HT(ft)	NO STORIES	YEAR LAST IMPROVED	RESTROOMS ADEQUATE	COMPLYS W/ADA	CURRENT PLANT VALUE
P	NA		26	1	1990	Y	Y	$ 8,173,579

STRUCTURAL TYPE	STRUCTURAL MAT	STRUCTURAL RATING	FLOOR FIN	FLOOR MAT	FLOOR RATING	FIRE SYSTEM TYPE	FIRE SYSTEM RATING	NO A/C UNITS	A/C TOTAL TONS	ELEC RATING (AMPS)
S	M	P	N	C	F	P	P	4	4	800

PRIMARY ROOF SYSTEM LAST REPLACED	ROOF TYPE	NO SQUARES	CONDITION RATING	SECONDARY ROOF SYSTEM LAST REPLACED	ROOF TYPE	NO SQUARES	CONDITION RATING
01/01/86	M	1,218	P	01/01/86	B	4	F

REMARKS: ROOF IS COLLAPSED. restroom rehab 1990

11/10/94

BRAC-95 FACILITIES INFORMATION

FACILITY NUMBER: 00004

GSA NUMBER: 00104 SITE: MECHANICSBURG SLFA: DDSP
INSTALLATION NAME: NAVY SHIPS PARTS CONTROL CENTER PLFA: DDRE

FACILITY NAME: GEN PURP WAREHOUSE
BLDG OR FACILITY: B YEAR BUILT: 1946 SIZE: 121,806 UM: SF

CATEGORY CODE	STANDARD DESCRIPTION	SIZE	UNIT OF MEASURE	USER ID CODE
44110	STORAGE [illegible]	121,806	SF	DDSP
	TOTALS	121,806		

TYPE CONST	HISTORIC RATING	PLANNED EXCESS	HT(ft)	NO STORIES	YEAR LAST IMPROVED	RESTROOMS ADEQUATE	COMPLYS W/ADA	CURRENT PLANT VALUE
P	NA		26	1	1990	Y	Y	$ 8,173,579

STRUCTURAL TYPE	STRUCTURAL MAT	STRUCTURAL RATING	FLOOR FIN	FLOOR MAT	FLOOR RATING	FIRE SYSTEM TYPE	FIRE SYSTEM RATING	NO A/C UNITS	A/C TOTAL TONS	ELEC RATING (AMPS)
B	C	P	P	C	F	P	P	5	5	0

PRIMARY ROOF SYSTEM LAST REPLACED	ROOF TYPE	NO SQUARES	CONDITION RATING	SECONDARY ROOF SYSTEM LAST REPLACED	ROOF TYPE	NO SQUARES	CONDITION RATING
01/01/86	M	1,218	P	01/01/86	B	3	F

REMARKS: NO ELECTRIC INSPECTION DUE TO COLLAPSED ROOF. restroom rehab 1990

11/10/94 BRAC-95 FACILITIES INFORMATION

FACILITY NUMBER: 00005

GSA NUMBER: 00104 SITE: MECHANICSBURG SLFA: DDSP
INSTALLATION NAME: NAVY SHIPS PARTS CONTROL CENTER PLFA: DDRE

FACILITY NAME: CNTRL HUMID WHSE
BLDG OR FACILITY: B YEAR BUILT: 1946 SIZE: 122,409 UM: SF

CATEGORY CODE	STANDARD DESCRIPTION	SIZE	UNIT OF MEASURE	USER ID CODE
44130	CONT HUM WH DEP	122,409	SF	DDSP
	TOTALS	122,409		

TYPE CONST	HISTORIC RATING	PLANNED EXCESS	HT(ft)	NO STORIES	YEAR LAST IMPROVED	RESTROOMS ADEQUATE	COMPLYS W/ADA	CURRENT PLANT VALUE
P	NA		45	1	1990	Y	Y	$ 8,216,757

STRUCTURAL TYPE	STRUCTURAL MAT	STRUCTURAL RATING	FLOOR FIN	FLOOR MAT	FLOOR RATING	FIRE SYSTEM TYPE	FIRE SYSTEM RATING	NO A/C UNITS	A/C TOTAL TONS	ELEC RATING (AMPS)
B	S	F	N	C	F	P	P	1	1	1,600

PRIMARY ROOF SYSTEM LAST REPLACED	ROOF TYPE	NO SQUARES	CONDITION RATING	SECONDARY ROOF SYSTEM LAST REPLACED	ROOF TYPE	NO SQUARES	CONDITION RATING
01/01/91	N	1,224	F	01/01/91	N	3	G

REMARKS: restroom rehab 1990

11/10/94

BRAC-95 FACILITIES INFORMATION

FACILITY NUMBER: 00009

GSA NUMBER: 00104 SITE: MECHANICSBURG SLFA: DDSP
INSTALLATION NAME: NAVY SHIPS PARTS CONTROL CENTER PLFA: DDRE

FACILITY NAME: GEN PURP WAREHOUSE
BLDG OR FACILITY: B YEAR BUILT: 1945 SIZE: 102,484 UM: SF

CATEGORY CODE	STANDARD DESCRIPTION	SIZE	UNIT OF MEASURE	USER ID CODE
44110	STORAGE GP DEP	102,484	SF	DDSP
	TOTALS	102,484		

TYPE CONST	HISTORIC RATING	PLANNED EXCESS	HT(ft)	NO STORIES	YEAR LAST IMPROVED	RESTROOMS ADEQUATE	COMPLYS W/ADA	CURRENT PLANT VALUE
P	NA		34	1	1989	Y	Y	$ 7,079,211

STRUCTURAL TYPE	STRUCTURAL MAT	STRUCTURAL RATING	FLOOR FIN	FLOOR MAT	FLOOR RATING	FIRE SYSTEM TYPE	FIRE SYSTEM RATING	NO A/C UNITS	A/C TOTAL TONS	ELEC RATING (AMPS)
S	M	F	P	C	F	P	P	14	192	2,000

PRIMARY ROOF SYSTEM LAST REPLACED	ROOF TYPE	NO SQUARES	CONDITION RATING	SECONDARY ROOF SYSTEM LAST REPLACED	ROOF TYPE	NO SQUARES	CONDITION RATING
09/28/92	B	1,020	G	09/28/92	N	24	E

REMARKS: restroom rehab 1989

11/10/94

BRAC-95 FACILITIES INFORMATION

FACILITY NUMBER: 00010

GSA NUMBER: 00104 SITE: MECHANICSBURG SLFA: DDSP
INSTALLATION NAME: NAVY SHIPS PARTS CONTROL CENTER PLFA: DDRE

FACILITY NAME: GEN PURP WAREHOUSE
BLDG OR FACILITY: B YEAR BUILT: 1945 SIZE: 122,409 UM: SF

CATEGORY CODE	STANDARD DESCRIPTION	SIZE	UNIT OF MEASURE	USER ID CODE
44110	STORAGE GP DEP	122,409	SF	DDSP
	TOTALS	122,409		

TYPE CONST	HISTORIC RATING	PLANNED EXCESS	HT(ft)	NO STORIES	YEAR LAST IMPROVED	RESTROOMS ADEQUATE	COMPLYS W/ADA	CURRENT PLANT VALUE
P	NA		29	1	1990	Y	Y	$ 8,216,757

STRUCTURAL TYPE	STRUCTURAL MAT	STRUCTURAL RATING	FLOOR FIN	FLOOR MAT	FLOOR RATING	FIRE SYSTEM TYPE	FIRE SYSTEM RATING	NO A/C UNITS	A/C TOTAL TONS	ELEC RATING (AMPS)
B	S	F	P	C	F	P	G	1	1	1,200

PRIMARY ROOF SYSTEM LAST REPLACED	ROOF TYPE	NO SQUARES	CONDITION RATING	SECONDARY ROOF SYSTEM LAST REPLACED	ROOF TYPE	NO SQUARES	CONDITION RATING
06/01/91	B	1,234	G	06/01/91	B	108	G

REMARKS: new offices 1990

11/10/94

BRAC-95 FACILITIES INFORMATION

FACILITY NUMBER: 00011

GSA NUMBER: 00104 SITE: MECHANICSBURG SLFA: DDSP
INSTALLATION NAME: NAVY SHIPS PARTS CONTROL CENTER PLFA: DDRE

FACILITY NAME: GEN PURP WAREHOUSE
BLDG OR FACILITY: B YEAR BUILT: 1945 SIZE: 122,409 UM: SF

CATEGORY CODE	STANDARD DESCRIPTION	SIZE	UNIT OF MEASURE	USER ID CODE
44110	STORAGE GP DEP	122,409	SF	DDSP
	TOTALS	122,409		

TYPE CONST	HISTORIC RATING	PLANNED EXCESS	HT(ft)	NO STORIES	YEAR LAST IMPROVED	RESTROOMS ADEQUATE	COMPLYS W/ADA	CURRENT PLANT VALUE
P	NA		29	1	1990	Y	Y	$ 8,216,757

STRUCTURAL TYPE	STRUCTURAL MAT	STRUCTURAL RATING	FLOOR FIN	FLOOR MAT	FLOOR RATING	FIRE SYSTEM TYPE	FIRE SYSTEM RATING	NO A/C UNITS	A/C TOTAL TONS	ELEC RATING (AMPS)
S	M	F	P	C	F	P	P	6	6	4,000

PRIMARY ROOF SYSTEM LAST REPLACED	ROOF TYPE	NO SQUARES	CONDITION RATING	SECONDARY ROOF SYSTEM LAST REPLACED	ROOF TYPE	NO SQUARES	CONDITION RATING
06/01/83	B	1,240	F	06/01/87	B	169	E

REMARKS: Milcon renovation/new offices 1990

11/10/94

BRAC-95 FACILITIES INFORMATION

FACILITY NUMBER: 00012

GSA NUMBER: 00104 SITE: MECHANICSBURG SLFA: DDSP
INSTALLATION NAME: NAVY SHIPS PARTS CONTROL CENTER PLFA: DDRE

FACILITY NAME: CNTRL HUMID WAREHOUSE
BLDG OR FACILITY: B YEAR BUILT: 1945 SIZE: 122,409 UM: SF

CATEGORY CODE	STANDARD DESCRIPTION	SIZE	UNIT OF MEASURE	USER ID CODE
44130	CONT HUM WH DEP	122,409	SF	DDSP
	TOTALS	122,409		

TYPE CONST	HISTORIC RATING	PLANNED EXCESS	HT(ft)	NO STORIES	YEAR LAST IMPROVED	RESTROOMS ADEQUATE	COMPLYS W/ADA	CURRENT PLANT VALUE
P	NA		29	1	1991	Y	Y	$ 8,216,757

STRUCTURAL TYPE	STRUCTURAL MAT	STRUCTURAL RATING	FLOOR FIN	FLOOR MAT	FLOOR RATING	FIRE SYSTEM TYPE	FIRE SYSTEM RATING	NO A/C UNITS	A/C TOTAL TONS	ELEC RATING (AMPS)
B	S	F	O	C	F	P	P	21	110	1,200

PRIMARY ROOF SYSTEM LAST REPLACED	ROOF TYPE	NO SQUARES	CONDITION RATING	SECONDARY ROOF SYSTEM LAST REPLACED	ROOF TYPE	NO SQUARES	CONDITION RATING
01/01/65	B	1,224	F	01/01/65	B	12	G

REMARKS: restroom rehab

BRAC-95 FACILITIES INFORMATION

FACILITY NUMBER: 00013

GSA NUMBER: 00104 SITE: MECHANICSBURG SLFA: DDSP
INSTALLATION NAME: NAVY SHIPS PARTS CONTROL CENTER PLFA: DDRE

FACILITY NAME: CNTRL HUMID WAREHOUSE
BLDG OR FACILITY: B YEAR BUILT: 1945 SIZE: 122,409 UM: SF

CATEGORY CODE	STANDARD DESCRIPTION	SIZE	UNIT OF MEASURE	USER ID CODE
44130	CONT HUM WH DEP	122,409	SF	DDSP
	TOTALS	122,409		

TYPE CONST	HISTORIC RATING	PLANNED EXCESS	HT(ft)	NO STORIES	YEAR LAST IMPROVED	RESTROOMS ADEQUATE	COMPLYS W/ADA	CURRENT PLANT VALUE
S	NA		29	1	1990	Y	Y	$ 8,216,757

STRUCTURAL TYPE	STRUCTURAL MAT	STRUCTURAL RATING	FLOOR FIN	FLOOR MAT	FLOOR RATING	FIRE SYSTEM TYPE	FIRE SYSTEM RATING	NO A/C UNITS	A/C TOTAL TONS	ELEC RATING (AMPS)
B	S	F	O	C	F	P	P	1	1	600

PRIMARY ROOF SYSTEM LAST REPLACED	ROOF TYPE	NO SQUARES	CONDITION RATING	SECONDARY ROOF SYSTEM LAST REPLACED	ROOF TYPE	NO SQUARES	CONDITION RATING
01/01/80	B	1,224	F	01/01/80	N	4	G

REMARKS: restroom rehab

11/10/94

BRAC-95 FACILITIES INFORMATION

FACILITY NUMBER: 00014

GSA NUMBER: 00104 SITE: MECHANICSBURG SLFA: DDSP
INSTALLATION NAME: NAVY SHIPS PARTS CONTROL CENTER PLFA: DDRE

FACILITY NAME: CNTRL HUMIS WAREHOUSE
BLDG OR FACILITY: B YEAR BUILT: 1945 SIZE: 122,409 UM: SF

CATEGORY CODE	STANDARD DESCRIPTION	SIZE	UNIT OF MEASURE	USER ID CODE
44130	CONT HUM WH DEP	122,409	SF	DDSP
	TOTALS	122,409		

TYPE CONST	HISTORIC RATING	PLANNED EXCESS	HT(ft)	NO STORIES	YEAR LAST IMPROVED	RESTROOMS ADEQUATE	COMPLYS W/ADA	CURRENT PLANT VALUE
P	NA		29	1	1994	Y	Y	$ 8,216,757

STRUCTURAL TYPE	STRUCTURAL MAT	STRUCTURAL RATING	FLOOR FIN	FLOOR MAT	FLOOR RATING	FIRE SYSTEM TYPE	FIRE SYSTEM RATING	NO A/C UNITS	A/C TOTAL TONS	ELEC RATING (AMPS)
B	S	F	O	C	F	P	P	0	0	1,600

PRIMARY ROOF SYSTEM LAST REPLACED	ROOF TYPE	NO SQUARES	CONDITION RATING	SECONDARY ROOF SYSTEM LAST REPLACED	ROOF TYPE	NO SQUARES	CONDITION RATING
01/01/74	B	1,224	F	01/01/74	B	4	F

REMARKS: restrooms rehab 1994

BRAC-95 FACILITIES INFORMATION

FACILITY NUMBER: 00049A

GSA NUMBER: 00104 SITE: MECHANICSBURG SLFA: DDSP
INSTALLATION NAME: NAVY SHIPS PARTS CONTROL CENTER PLFA: DDRE

FACILITY NAME: SOLID WASTE DISPOSAL
BLDG OR FACILITY: F YEAR BUILT: 1943 SIZE: 693,500 UM: TN

CATEGORY CODE	STANDARD DESCRIPTION	SIZE	UNIT OF MEASURE	USER ID CODE
83312	REFUSE COLL FAC	693,500	TN	DDSP
	TOTALS	693,500		

INSTALLATION SYSTEM TYPE	CAPACITY	U/M	PEAK USAGE	INCREASE POTENTIAL (Y/N) 25%	50%	100%
SOLID WASTE DISPOSAL	693,500	TN	2,511	Y	Y	Y

COMMENTS: TWO DISPOSAL INCINERATORS AVAILABLE IN LOCAL COMMUNITIES PLUS LANDFILLS.

BRAC-95 FACILITIES INFORMATION

FACILITY NUMBER: 00073A

GSA NUMBER: 00104 SITE: MECHANICSBURG SLFA: DDSP
INSTALLATION NAME: NAVY SHIPS PARTS CONTROL CENTER PLFA: DDRE

FACILITY NAME: SEWAGE SYSTEM
BLDG OR FACILITY: F YEAR BUILT: 1943 SIZE: 4,760,000 UM: KG

CATEGORY CODE	STANDARD DESCRIPTION	SIZE	UNIT OF MEASURE	USER ID CODE
83110	PRIMARY TREAT	4,760,000	KG	DDSP
	TOTALS	4,760,000		

INSTALLATION SYSTEM TYPE	CAPACITY	U/M	PEAK USAGE	INCREASE POTENTIAL (Y/N) 25%	50%	100%
SEWAGE SYSTEM	4,760,000	MGD	200,000	Y	Y	Y

COMMENTS: NO ONSIGHT SEWER SYSTEM. LOCAL TOWNSHIP PROCESS SEWAGE.

BRAC-95 FACILITIES INFORMATION

FACILITY NUMBER: 00086A

GSA NUMBER: 00104 SITE: MECHANICSBURG SLFA: DDSP
INSTALLATION NAME: NAVY SHIPS PARTS CONTROL CENTER PLFA: DDRE

FACILITY NAME: HEATING SYSTEMS
BLDG OR FACILITY: F YEAR BUILT: 1943 SIZE: 7,270 UM: MB

CATEGORY CODE	STANDARD DESCRIPTION	SIZE	UNIT OF MEASURE	USER ID CODE
82150	HEAT PLANT STM	7,270	MB	DDSP
	TOTALS	7,270		

INSTALLATION SYSTEM TYPE	CAPACITY	U/M	PEAK USAGE	INCREASE POTENTIAL (Y/N) 25%	50%	100%
HEATING SYSTEM	7,270,070,784	BTU	825,382,774	Y	Y	Y

COMMENTS: INDIVIDUAL BLDG HEATING SYSTEMS.

11/10/94

BRAC-95 FACILITIES INFORMATION

FACILITY NUMBER: 00101

GSA NUMBER: 00104 SITE: MECHANICSBURG SLFA: DDSP
INSTALLATION NAME: NAVY SHIPS PARTS CONTROL CENTER PLFA: DDRE

FACILITY NAME: GEN PURP WAREHOUSE
BLDG OR FACILITY: B YEAR BUILT: 1943 SIZE: 121,604 UM: SF

CATEGORY CODE	STANDARD DESCRIPTION	SIZE	UNIT OF MEASURE	USER ID CODE
44110	STORAGE GP DEP	121,604	SF	DDSP
	TOTALS	121,604		

TYPE CONST	HISTORIC RATING	PLANNED EXCESS	HT(ft)	NO STORIES	YEAR LAST IMPROVED	RESTROOMS ADEQUATE	COMPLYS W/ADA	CURRENT PLANT VALUE
S	NA		25	1	1992	Y	Y	$ 8,173,579

STRUCTURAL TYPE	STRUCTURAL MAT	STRUCTURAL RATING	FLOOR FIN	FLOOR MAT	FLOOR RATING	FIRE SYSTEM TYPE	FIRE SYSTEM RATING	NO A/C UNITS	A/C TOTAL TONS	ELEC RATING (AMPS)
B	W	P	P	C	F	P	P	2	2	1,200

PRIMARY ROOF SYSTEM LAST REPLACED	ROOF TYPE	NO SQUARES	CONDITION RATING	SECONDARY ROOF SYSTEM LAST REPLACED	ROOF TYPE	NO SQUARES	CONDITION RATING
01/01/72	B	1,216	P	/ /		0	

REMARKS:

11/10/94

BRAC-95 FACILITIES INFORMATION

FACILITY NUMBER: 00102

GSA NUMBER: 00104 SITE: MECHANICSBURG SLFA: DDSP
INSTALLATION NAME: NAVY SHIPS PARTS CONTROL CENTER PLFA: DDRE

FACILITY NAME: GEN PURP WAREHOUSE
BLDG OR FACILITY: B YEAR BUILT: 1943 SIZE: 121,604 UM: SF

CATEGORY CODE	STANDARD DESCRIPTION	SIZE	UNIT OF MEASURE	USER ID CODE
44110	STORAGE GP DEP	121,604	SF	DDSP
	TOTALS	121,604		

TYPE CONST	HISTORIC RATING	PLANNED EXCESS	HT(ft)	NO STORIES	YEAR LAST IMPROVED	RESTROOMS ADEQUATE	COMPLYS W/ADA	CURRENT PLANT VALUE
S	NA		25	1	1994	Y	Y	$ 8,173,579

STRUCTURAL TYPE	STRUCTURAL MAT	STRUCTURAL RATING	FLOOR FIN	FLOOR MAT	FLOOR RATING	FIRE SYSTEM TYPE	FIRE SYSTEM RATING	NO A/C UNITS	A/C TOTAL TONS	ELEC RATING (AMPS)
B	W	F	P	C	F	P	P	0	0	1,200

PRIMARY ROOF SYSTEM LAST REPLACED	ROOF TYPE	NO SQUARES	CONDITION RATING	SECONDARY ROOF SYSTEM LAST REPLACED	ROOF TYPE	NO SQUARES	CONDITION RATING
01/01/69	B	1,320	P	/ /		0	

REMARKS: restrooms rehab 1994

11/10/94

BRAC-95 FACILITIES INFORMATION

FACILITY NUMBER: 00103

GSA NUMBER: 00104 SITE: MECHANICSBURG SLFA: DDSP
INSTALLATION NAME: NAVY SHIPS PARTS CONTROL CENTER PLFA: DDRE

FACILITY NAME: GEN PURP WAREHOUSE
BLDG OR FACILITY: B YEAR BUILT: 1943 SIZE: 121,604 UM: SF

CATEGORY CODE	STANDARD DESCRIPTION	SIZE	UNIT OF MEASURE	USER ID CODE
44110	STORAGE GP DEP	121,604	SF	DDSP
	TOTALS	121,604		

TYPE CONST	HISTORIC RATING	PLANNED EXCESS	HT(ft)	NO STORIES	YEAR LAST IMPROVED	RESTROOMS ADEQUATE	COMPLYS W/ADA	CURRENT PLANT VALUE
S	NA		25	1	1989	Y	Y	$ 8,173,579

STRUCTURAL TYPE	STRUCTURAL MAT	STRUCTURAL RATING	FLOOR FIN	FLOOR MAT	FLOOR RATING	FIRE SYSTEM TYPE	FIRE SYSTEM RATING	NO A/C UNITS	A/C TOTAL TONS	ELEC RATING (AMPS)
B	W	P	P	C	F	P	P	1	1	1,200

PRIMARY ROOF SYSTEM LAST REPLACED	ROOF TYPE	NO SQUARES	CONDITION RATING	SECONDARY ROOF SYSTEM LAST REPLACED	ROOF TYPE	NO SQUARES	CONDITION RATING
01/01/80	B	1,216	P	/ /		0	

REMARKS: restroom rehab 1989

11/10/94

BRAC-95 FACILITIES INFORMATION

FACILITY NUMBER: 00104

GSA NUMBER: 00104 SITE: MECHANICSBURG SLFA: DDSP
INSTALLATION NAME: NAVY SHIPS PARTS CONTROL CENTER PLFA: DDRE

FACILITY NAME: GEN PURP WAREHOUSE
BLDG OR FACILITY: B YEAR BUILT: 1943 SIZE: 121,604 UM: SF

CATEGORY CODE	STANDARD DESCRIPTION	SIZE	UNIT OF MEASURE	USER ID CODE
44110	STORAGE GP DEP	121,604	SF	DDSP
	TOTALS	121,604		

TYPE CONST	HISTORIC RATING	PLANNED EXCESS	HT(ft)	NO STORIES	YEAR LAST IMPROVED	RESTROOMS ADEQUATE	COMPLYS W/ADA	CURRENT PLANT VALUE
S	NA		25	1	1989	Y	Y	$ 8,173,579

STRUCTURAL TYPE	STRUCTURAL MAT	STRUCTURAL RATING	FLOOR FIN	FLOOR MAT	FLOOR RATING	FIRE SYSTEM TYPE	FIRE SYSTEM RATING	NO A/C UNITS	A/C TOTAL TONS	ELEC RATING (AMPS)
B	W	P	P	C	F	P	P	3	3	1,200

PRIMARY ROOF SYSTEM LAST REPLACED	ROOF TYPE	NO SQUARES	CONDITION RATING	SECONDARY ROOF SYSTEM LAST REPLACED	ROOF TYPE	NO SQUARES	CONDITION RATING
01/01/83	B	1,216	P	/ /		0	

REMARKS: restroom rehab 1989

11/10/94

BRAC-95 FACILITIES INFORMATION

FACILITY NUMBER: 00105

GSA NUMBER: 00104 SITE: MECHANICSBURG SLFA: DDSP
INSTALLATION NAME: NAVY SHIPS PARTS CONTROL CENTER PLFA: DDRE

FACILITY NAME: GEN PURP WAREHOUSE
BLDG OR FACILITY: B YEAR BUILT: 1943 SIZE: 121,604 UM: SF

CATEGORY CODE	STANDARD DESCRIPTION	SIZE	UNIT OF MEASURE	USER ID CODE
44110	STORAGE GP DEP	121,604	SF	DDSP
	TOTALS	121,604		

TYPE CONST	HISTORIC RATING	PLANNED EXCESS	HT(ft)	NO STORIES	YEAR LAST IMPROVED	RESTROOMS ADEQUATE	COMPLYS W/ADA	CURRENT PLANT VALUE
S	NA		25	1	1992	Y	Y	$ 8,173,579

STRUCTURAL TYPE	STRUCTURAL MAT	STRUCTURAL RATING	FLOOR FIN	FLOOR MAT	FLOOR RATING	FIRE SYSTEM TYPE	FIRE SYSTEM RATING	NO A/C UNITS	A/C TOTAL TONS	ELEC RATING (AMPS)
B	C	F	C	C	F	P	P	2	2	1,200

PRIMARY ROOF SYSTEM LAST REPLACED	ROOF TYPE	NO SQUARES	CONDITION RATING	SECONDARY ROOF SYSTEM LAST REPLACED	ROOF TYPE	NO SQUARES	CONDITION RATING
04/04/78	B	1,332	F	/ /		0	

REMARKS: restroom rehab

11/10/94

BRAC-95 FACILITIES INFORMATION

FACILITY NUMBER: 00106

GSA NUMBER: 00104 SITE: MECHANICSBURG SLFA: DDSP
INSTALLATION NAME: NAVY SHIPS PARTS CONTROL CENTER PLFA: DDRE

FACILITY NAME: GEN PURP WAREHOUSE
BLDG OR FACILITY: B YEAR BUILT: 1943 SIZE: 121,604 UM: SF

CATEGORY CODE	STANDARD DESCRIPTION	SIZE	UNIT OF MEASURE	USER ID CODE
44110	STORAGE GP DEP	121,604	SF	DDSP
	TOTALS	121,604		

TYPE CONST	HISTORIC RATING	PLANNED EXCESS	HT(ft)	NO STORIES	YEAR LAST IMPROVED	RESTROOMS ADEQUATE	COMPLYS W/ADA	CURRENT PLANT VALUE
S	NA		25	1	1991	Y	Y	$ 8,173,579

STRUCTURAL TYPE	STRUCTURAL MAT	STRUCTURAL RATING	FLOOR FIN	FLOOR MAT	FLOOR RATING	FIRE SYSTEM TYPE	FIRE SYSTEM RATING	NO A/C UNITS	A/C TOTAL TONS	ELEC RATING (AMPS)
B	C	F	N	C	F	P	P	1	1	1,200

PRIMARY ROOF SYSTEM LAST REPLACED	ROOF TYPE	NO SQUARES	CONDITION RATING	SECONDARY ROOF SYSTEM LAST REPLACED	ROOF TYPE	NO SQUARES	CONDITION RATING
04/04/78	B	1,332	F	/ /		0	

REMARKS: restroom rehab 1991

11/10/94

BRAC-95 FACILITIES INFORMATION

FACILITY NUMBER: 00107

GSA NUMBER: 00104 SITE: MECHANICSBURG SLFA: DDSP
INSTALLATION NAME: NAVY SHIPS PARTS CONTROL CENTER PLFA: DDRE

FACILITY NAME: GEN PURP WAREHOUSE
BLDG OR FACILITY: B YEAR BUILT: 1943 SIZE: 121,604 UM: SF

CATEGORY CODE	STANDARD DESCRIPTION	SIZE	UNIT OF MEASURE	USER ID CODE
44110	STORAGE GP DEP	121,604	SF	DDSP
	TOTALS	121,604		

TYPE CONST	HISTORIC RATING	PLANNED EXCESS	HT(ft)	NO STORIES	YEAR LAST IMPROVED	RESTROOMS ADEQUATE	COMPLYS W/ADA	CURRENT PLANT VALUE
S	NA		25	1	1992	Y	Y	$ 8,173,579

STRUCTURAL TYPE	STRUCTURAL MAT	STRUCTURAL RATING	FLOOR FIN	FLOOR MAT	FLOOR RATING	FIRE SYSTEM TYPE	FIRE SYSTEM RATING	NO A/C UNITS	A/C TOTAL TONS	ELEC RATING (AMPS)
B	C	F	O	C	F	P	P	15	85	800

PRIMARY ROOF SYSTEM LAST REPLACED	ROOF TYPE	NO SQUARES	CONDITION RATING	SECONDARY ROOF SYSTEM LAST REPLACED	ROOF TYPE	NO SQUARES	CONDITION RATING
04/04/78	B	1,809	F	04/04/93	M	17	E

REMARKS: restroom currently under construction

11/10/94 BRAC-95 FACILITIES INFORMATION

FACILITY NUMBER: 00108

GSA NUMBER: 00104 SITE: MECHANICSBURG SLFA: DDSP
INSTALLATION NAME: NAVY SHIPS PARTS CONTROL CENTER PLFA: DDRE

FACILITY NAME: GEN PURP WAREHOUSE
BLDG OR FACILITY: B YEAR BUILT: 1943 SIZE: 121,604 UM: SF

CATEGORY CODE	STANDARD DESCRIPTION	SIZE	UNIT OF MEASURE	USER ID CODE
44110	STORAGE GP DEP	121,604	SF	DDSP
	TOTALS	121,604		

TYPE CONST	HISTORIC RATING	PLANNED EXCESS	HT(ft)	NO STORIES	YEAR LAST IMPROVED	RESTROOMS ADEQUATE	COMPLYS W/ADA	CURRENT PLANT VALUE
S	NA		25	1	1991	Y	Y	$ 8,173,579

STRUCTURAL TYPE	STRUCTURAL MAT	STRUCTURAL RATING	FLOOR FIN	FLOOR MAT	FLOOR RATING	FIRE SYSTEM TYPE	FIRE SYSTEM RATING	NO A/C UNITS	A/C TOTAL TONS	ELEC RATING (AMPS)
B	M	F	C	C	F	P	P	15	85	800

PRIMARY ROOF SYSTEM LAST REPLACED	ROOF TYPE	NO SQUARES	CONDITION RATING	SECONDARY ROOF SYSTEM LAST REPLACED	ROOF TYPE	NO SQUARES	CONDITION RATING
04/04/78	B	1,809	G	/ /		0	

REMARKS: restroom rehab 1991

11/10/94

BRAC-95 FACILITIES INFORMATION

FACILITY NUMBER: 00109

GSA NUMBER: 00104 SITE: MECHANICSBURG SLFA: DDSP
INSTALLATION NAME: NAVY SHIPS PARTS CONTROL CENTER PLFA: DDRE

FACILITY NAME: GEN PURP WAREHOUSE
BLDG OR FACILITY: B YEAR BUILT: 1943 SIZE: 93,810 UM: SF

CATEGORY CODE	STANDARD DESCRIPTION	SIZE	UNIT OF MEASURE	USER ID CODE
44110	STORAGE GP DEP	93,810	SF	DDSP
	TOTALS	93,810		

TYPE CONST	HISTORIC RATING	PLANNED EXCESS	HT(ft)	NO STORIES	YEAR LAST IMPROVED	RESTROOMS ADEQUATE	COMPLYS W/ADA	CURRENT PLANT VALUE
S	NA		43	1	1992	Y	Y	$ 13,369,503

STRUCTURAL TYPE	STRUCTURAL MAT	STRUCTURAL RATING	FLOOR FIN	FLOOR MAT	FLOOR RATING	FIRE SYSTEM TYPE	FIRE SYSTEM RATING	NO A/C UNITS	A/C TOTAL TONS	ELEC RATING (AMPS)
F	W	F	H	W	G	P	P	2	27	1,600

PRIMARY ROOF SYSTEM LAST REPLACED	ROOF TYPE	NO SQUARES	CONDITION RATING	SECONDARY ROOF SYSTEM LAST REPLACED	ROOF TYPE	NO SQUARES	CONDITION RATING
09/26/89	B	938	G	09/26/89	A	35	G

REMARKS: restroom rehab

11/10/94

BRAC-95 FACILITIES INFORMATION

FACILITY NUMBER: 00110

GSA NUMBER: 00104 SITE: MECHANICSBURG SLFA: DDSP
INSTALLATION NAME: NAVY SHIPS PARTS CONTROL CENTER PLFA: DDRE

FACILITY NAME: GEN PURP WAREHOUSE
BLDG OR FACILITY: B YEAR BUILT: 1943 SIZE: 121,604 UM: SF

CATEGORY CODE	STANDARD DESCRIPTION	SIZE	UNIT OF MEASURE	USER ID CODE
44110	STORAGE GP DEP	121,604	SF	DDSP
	TOTALS	121,604		

TYPE CONST	HISTORIC RATING	PLANNED EXCESS	HT(ft)	NO STORIES	YEAR LAST IMPROVED	RESTROOMS ADEQUATE	COMPLYS W/ADA	CURRENT PLANT VALUE
S	NA		25	1	1992	Y	Y	$ 8,173,579

STRUCTURAL TYPE	STRUCTURAL MAT	STRUCTURAL RATING	FLOOR FIN	FLOOR MAT	FLOOR RATING	FIRE SYSTEM TYPE	FIRE SYSTEM RATING	NO A/C UNITS	A/C TOTAL TONS	ELEC RATING (AMPS)
F	W	F	P	C	F	P	P	7	7	3,000

PRIMARY ROOF SYSTEM LAST REPLACED	ROOF TYPE	NO SQUARES	CONDITION RATING	SECONDARY ROOF SYSTEM LAST REPLACED	ROOF TYPE	NO SQUARES	CONDITION RATING
01/01/74	B	1,283	P	01/01/74	M	2	E

REMARKS:

11/10/94

BRAC-95 FACILITIES INFORMATION

FACILITY NUMBER: 00111

GSA NUMBER: 00104 SITE: MECHANICSBURG SLFA: DDSP
INSTALLATION NAME: NAVY SHIPS PARTS CONTROL CENTER PLFA: DDRE

FACILITY NAME: GEN PURP WAREHOUSE
BLDG OR FACILITY: B YEAR BUILT: 1987 SIZE: 164,372 UM: SF

CATEGORY CODE	STANDARD DESCRIPTION	SIZE	UNIT OF MEASURE	USER ID CODE
44110	STORAGE GP DEP	164,372	SF	DDSP
	TOTALS	164,372		

TYPE CONST	HISTORIC RATING	PLANNED EXCESS	HT(ft)	NO STORIES	YEAR LAST IMPROVED	RESTROOMS ADEQUATE	COMPLYS W/ADA	CURRENT PLANT VALUE
S	NA		54	1	1992	Y	Y	$ 10,644,152

STRUCTURAL TYPE	STRUCTURAL MAT	STRUCTURAL RATING	FLOOR FIN	FLOOR MAT	FLOOR RATING	FIRE SYSTEM TYPE	FIRE SYSTEM RATING	NO A/C UNITS	A/C TOTAL TONS	ELEC RATING (AMPS)
B	S	G	N	C	G	P	G	0	0	3,000

PRIMARY ROOF SYSTEM LAST REPLACED	ROOF TYPE	NO SQUARES	CONDITION RATING	SECONDARY ROOF SYSTEM LAST REPLACED	ROOF TYPE	NO SQUARES	CONDITION RATING
01/01/87	N	1,596	G	01/01/88	M	67	E

REMARKS: Completely rehabilitated as part of IMC complex

11/10/94

BRAC-95 FACILITIES INFORMATION

FACILITY NUMBER: 00113

GSA NUMBER: 00104 SITE: MECHANICSBURG SLFA: DDSP
INSTALLATION NAME: NAVY SHIPS PARTS CONTROL CENTER PLFA: DDRE

FACILITY NAME: GEN PURP WAREHOUSE
BLDG OR FACILITY: B YEAR BUILT: 1943 SIZE: 121,604 UM: SF

CATEGORY CODE	STANDARD DESCRIPTION	SIZE	UNIT OF MEASURE	USER ID CODE
44110	STORAGE GP DEP	121,604	SF	DDSP
	TOTALS	121,604		

TYPE CONST	HISTORIC RATING	PLANNED EXCESS	HT(ft)	NO STORIES	YEAR LAST IMPROVED	RESTROOMS ADEQUATE	COMPLYS W/ADA	CURRENT PLANT VALUE
S	NA		25	1	1990	Y	Y	$ 8,173,579

STRUCTURAL TYPE	STRUCTURAL MAT	STRUCTURAL RATING	FLOOR FIN	FLOOR MAT	FLOOR RATING	FIRE SYSTEM TYPE	FIRE SYSTEM RATING	NO A/C UNITS	A/C TOTAL TONS	ELEC RATING (AMPS)
B	W	F	N	C	F	P	P	3	3	1,200

PRIMARY ROOF SYSTEM LAST REPLACED	ROOF TYPE	NO SQUARES	CONDITION RATING	SECONDARY ROOF SYSTEM LAST REPLACED	ROOF TYPE	NO SQUARES	CONDITION RATING
01/01/72	B	1,216	P	01/01/77	B	9	F

REMARKS: restroom rehab

11/10/94

BRAC-95 FACILITIES INFORMATION

FACILITY NUMBER: 00201

GSA NUMBER: 00104 SITE: MECHANICSBURG SLFA: DDSP
INSTALLATION NAME: NAVY SHIPS PARTS CONTROL CENTER PLFA: DDRE

FACILITY NAME: CNTRL HUMID WAREHOUSE
BLDG OR FACILITY: B YEAR BUILT: 1943 SIZE: 121,604 UM: SF

CATEGORY CODE	STANDARD DESCRIPTION	SIZE	UNIT OF MEASURE	USER ID CODE
44130	CONT HUM WH DEP	121,604	SF	DDSP
	TOTALS	121,604		

TYPE CONST	HISTORIC RATING	PLANNED EXCESS	HT(ft)	NO STORIES	YEAR LAST IMPROVED	RESTROOMS ADEQUATE	COMPLYS W/ADA	CURRENT PLANT VALUE
S	NA		25	1	1992	Y	Y	$ 8,173,579

STRUCTURAL TYPE	STRUCTURAL MAT	STRUCTURAL RATING	FLOOR FIN	FLOOR MAT	FLOOR RATING	FIRE SYSTEM TYPE	FIRE SYSTEM RATING	NO A/C UNITS	A/C TOTAL TONS	ELEC RATING (AMPS)
B	W	P	N	C	F	P	P	4	8	1,200

PRIMARY ROOF SYSTEM LAST REPLACED	ROOF TYPE	NO SQUARES	CONDITION RATING	SECONDARY ROOF SYSTEM LAST REPLACED	ROOF TYPE	NO SQUARES	CONDITION RATING
01/01/74	B	1,216	P	/ /		0	

REMARKS: restroom rehab

11/10/94

BRAC-95 FACILITIES INFORMATION

FACILITY NUMBER: 00202

GSA NUMBER: 00104 SITE: MECHANICSBURG SLFA: DDSP
INSTALLATION NAME: NAVY SHIPS PARTS CONTROL CENTER PLFA: DDRE

FACILITY NAME: CNTRL HUMID WAREHOUSE
BLDG OR FACILITY: B YEAR BUILT: 1943 SIZE: 121,604 UM: SF

CATEGORY CODE	STANDARD DESCRIPTION	SIZE	UNIT OF MEASURE	USER ID CODE
44130	CONT HUM WH DEP	121,604	SF	DDSP
	TOTALS	121,604		

TYPE CONST	HISTORIC RATING	PLANNED EXCESS	HT(ft)	NO STORIES	YEAR LAST IMPROVED	RESTROOMS ADEQUATE	COMPLYS W/ADA	CURRENT PLANT VALUE
S	NA		25	1	1990	Y	Y	$ 8,173,579

STRUCTURAL TYPE	STRUCTURAL MAT	STRUCTURAL RATING	FLOOR FIN	FLOOR MAT	FLOOR RATING	FIRE SYSTEM TYPE	FIRE SYSTEM RATING	NO A/C UNITS	A/C TOTAL TONS	ELEC RATING (AMPS)
B	W	P	N	C	F	P	P	3	11	1,200

PRIMARY ROOF SYSTEM LAST REPLACED	ROOF TYPE	NO SQUARES	CONDITION RATING	SECONDARY ROOF SYSTEM LAST REPLACED	ROOF TYPE	NO SQUARES	CONDITION RATING
01/01/75	B	1,216	P	/ /		0	

REMARKS: restroom rehab

11/10/94

BRAC-95 FACILITIES INFORMATION

FACILITY NUMBER: 00203

GSA NUMBER: 00104 SITE: MECHANICSBURG SLFA: DDSP
INSTALLATION NAME: NAVY SHIPS PARTS CONTROL CENTER PLFA: DDRE

FACILITY NAME: GEN PURP WAREHOUSE
BLDG OR FACILITY: B YEAR BUILT: 1945 SIZE: 121,604 UM: SF

CATEGORY CODE	STANDARD DESCRIPTION	SIZE	UNIT OF MEASURE	USER ID CODE
44110	STORAGE GP DEP	121,604	SF	DDSP
	TOTALS	121,604		

TYPE CONST	HISTORIC RATING	PLANNED EXCESS	HT(ft)	NO STORIES	YEAR LAST IMPROVED	RESTROOMS ADEQUATE	COMPLYS W/ADA	CURRENT PLANT VALUE
S	NA		25	1	1991	Y	Y	$ 8,173,579

STRUCTURAL TYPE	STRUCTURAL MAT	STRUCTURAL RATING	FLOOR FIN	FLOOR MAT	FLOOR RATING	FIRE SYSTEM TYPE	FIRE SYSTEM RATING	NO A/C UNITS	A/C TOTAL TONS	ELEC RATING (AMPS)
B	W	P	N	C	F	P	P	5	5	1,200

PRIMARY ROOF SYSTEM LAST REPLACED	ROOF TYPE	NO SQUARES	CONDITION RATING	SECONDARY ROOF SYSTEM LAST REPLACED	ROOF TYPE	NO SQUARES	CONDITION RATING
01/01/73	B	750	P	01/01/77	R	750	P

REMARKS: restroom rehab

11/10/94

BRAC-95 FACILITIES INFORMATION

FACILITY NUMBER: 00204

GSA NUMBER: 00104 SITE: MECHANICSBURG SLFA: DDSP
INSTALLATION NAME: NAVY SHIPS PARTS CONTROL CENTER PLFA: DDRE

FACILITY NAME: CNTRL HUMID WAREHOUSE
BLDG OR FACILITY: B YEAR BUILT: 1943 SIZE: 121,604 UM: SF

CATEGORY CODE	STANDARD DESCRIPTION	SIZE	UNIT OF MEASURE	USER ID CODE
44130	CONT HUM WH DEP	121,604	SF	DDSP
	TOTALS	121,604		

TYPE CONST	HISTORIC RATING	PLANNED EXCESS	HT(ft)	NO STORIES	YEAR LAST IMPROVED	RESTROOMS ADEQUATE	COMPLYS W/ADA	CURRENT PLANT VALUE
S	NA		25	1	1991	Y	Y	$ 8,173,579

STRUCTURAL TYPE	STRUCTURAL MAT	STRUCTURAL RATING	FLOOR FIN	FLOOR MAT	FLOOR RATING	FIRE SYSTEM TYPE	FIRE SYSTEM RATING	NO A/C UNITS	A/C TOTAL TONS	ELEC RATING (AMPS)
F	W	P	O	C	F	P	P	6	24	1,800

PRIMARY ROOF SYSTEM LAST REPLACED	ROOF TYPE	NO SQUARES	CONDITION RATING	SECONDARY ROOF SYSTEM LAST REPLACED	ROOF TYPE	NO SQUARES	CONDITION RATING
07/01/70	B	1,216	P	/ /		0	

REMARKS: restroom rehab

11/10/94

BRAC-95 FACILITIES INFORMATION

FACILITY NUMBER: 00207

GSA NUMBER: 00104 SITE: MECHANICSBURG SLFA: DDSP
INSTALLATION NAME: NAVY SHIPS PARTS CONTROL CENTER PLFA: DDRE

FACILITY NAME: GEN PURPOSE WAREHOUSE
BLDG OR FACILITY: B YEAR BUILT: 1943 SIZE: 121,604 UM: SF

CATEGORY CODE	STANDARD DESCRIPTION	SIZE	UNIT OF MEASURE	USER ID CODE
44110	STORAGE GP DEP	121,604	SF	DDSP
	TOTALS	121,604		

TYPE CONST	HISTORIC RATING	PLANNED EXCESS	HT(ft)	NO STORIES	YEAR LAST IMPROVED	RESTROOMS ADEQUATE	COMPLYS W/ADA	CURRENT PLANT VALUE
S	NA		25	1	1990	Y	Y	$ 8,173,579

STRUCTURAL TYPE	STRUCTURAL MAT	STRUCTURAL RATING	FLOOR FIN	FLOOR MAT	FLOOR RATING	FIRE SYSTEM TYPE	FIRE SYSTEM RATING	NO A/C UNITS	A/C TOTAL TONS	ELEC RATING (AMPS)
F	W	F	P	C	G	P	P	6	14	2,500

PRIMARY ROOF SYSTEM LAST REPLACED	ROOF TYPE	NO SQUARES	CONDITION RATING	SECONDARY ROOF SYSTEM LAST REPLACED	ROOF TYPE	NO SQUARES	CONDITION RATING
01/01/74	B	1,224	P	04/05/84	B	8	G

REMARKS: restroom rehab

11/10/94

BRAC-95 FACILITIES INFORMATION

FACILITY NUMBER: 00208

GSA NUMBER: 00104 SITE: MECHANICSBURG SLFA: DDSP
INSTALLATION NAME: NAVY SHIPS PARTS CONTROL CENTER PLFA: DDRE

FACILITY NAME: GEN PURP WAREHOUSE
BLDG OR FACILITY: B YEAR BUILT: 1943 SIZE: 121,604 UM: SF

CATEGORY CODE	STANDARD DESCRIPTION	SIZE	UNIT OF MEASURE	USER ID CODE
44110	STORAGE GP DEP	121,604	SF	DDSP
	TOTALS	121,604		

TYPE CONST	HISTORIC RATING	PLANNED EXCESS	HT(ft)	NO STORIES	YEAR LAST IMPROVED	RESTROOMS ADEQUATE	COMPLYS W/ADA	CURRENT PLANT VALUE
S	NA		25	1	1989	Y	Y	$ 8,173,579

STRUCTURAL TYPE	STRUCTURAL MAT	STRUCTURAL RATING	FLOOR FIN	FLOOR MAT	FLOOR RATING	FIRE SYSTEM TYPE	FIRE SYSTEM RATING	NO A/C UNITS	A/C TOTAL TONS	ELEC RATING (AMPS)
B	W	P	P	C	G	P	P	2	2	1,600

PRIMARY ROOF SYSTEM LAST REPLACED	ROOF TYPE	NO SQUARES	CONDITION RATING	SECONDARY ROOF SYSTEM LAST REPLACED	ROOF TYPE	NO SQUARES	CONDITION RATING
01/01/77	B	1,216	P	/ /		0	

REMARKS: restroom rehab

11/10/94

BRAC-95 FACILITIES INFORMATION

FACILITY NUMBER: 00209

GSA NUMBER: 00104 SITE: MECHANICSBURG SLFA: DDSP
INSTALLATION NAME: NAVY SHIPS PARTS CONTROL CENTER PLFA: DDRE

FACILITY NAME: GEN PURP WAREHOUSE
BLDG OR FACILITY: B YEAR BUILT: 1943 SIZE: 121,604 UM: SF

CATEGORY CODE	STANDARD DESCRIPTION	SIZE	UNIT OF MEASURE	USER ID CODE
44110	STORAGE GP DEP	121,604	SF	DDSP
	TOTALS	121,604		

TYPE CONST	HISTORIC RATING	PLANNED EXCESS	HT(ft)	NO STORIES	YEAR LAST IMPROVED	RESTROOMS ADEQUATE	COMPLYS W/ADA	CURRENT PLANT VALUE
S	NA		25	1	1990	Y	Y	$ 8,173,579

STRUCTURAL TYPE	STRUCTURAL MAT	STRUCTURAL RATING	FLOOR FIN	FLOOR MAT	FLOOR RATING	FIRE SYSTEM TYPE	FIRE SYSTEM RATING	NO A/C UNITS	A/C TOTAL TONS	ELEC RATING (AMPS)
F	W	F	P	C	F	P	P	13	22	2,000

PRIMARY ROOF SYSTEM LAST REPLACED	ROOF TYPE	NO SQUARES	CONDITION RATING	SECONDARY ROOF SYSTEM LAST REPLACED	ROOF TYPE	NO SQUARES	CONDITION RATING
01/01/79	B	1,216	P	01/01/92	B	8	G

REMARKS: restroom rehab

11/10/94

BRAC-95 FACILITIES INFORMATION

FACILITY NUMBER: 00210

GSA NUMBER: 00104 SITE: MECHANICSBURG SLFA: DDSP
INSTALLATION NAME: NAVY SHIPS PARTS CONTROL CENTER PLFA: DDRE

FACILITY NAME: GEN PURP WAREHOUSE
BLDG OR FACILITY: B YEAR BUILT: 1943 SIZE: 121,604 UM: SF

CATEGORY CODE	STANDARD DESCRIPTION	SIZE	UNIT OF MEASURE	USER ID CODE
44110	STORAGE GP DEP	121,604	SF	DDSP
	TOTALS	121,604		

TYPE CONST	HISTORIC RATING	PLANNED EXCESS	HT(ft)	NO STORIES	YEAR LAST IMPROVED	RESTROOMS ADEQUATE	COMPLYS W/ADA	CURRENT PLANT VALUE
S	NA		25	1	1990	Y	Y	$ 8,173,579

STRUCTURAL TYPE	STRUCTURAL MAT	STRUCTURAL RATING	FLOOR FIN	FLOOR MAT	FLOOR RATING	FIRE SYSTEM TYPE	FIRE SYSTEM RATING	NO A/C UNITS	A/C TOTAL TONS	ELEC RATING (AMPS)
B	W	F	P	C	F	P	P	3	3	1,600

PRIMARY ROOF SYSTEM LAST REPLACED	ROOF TYPE	NO SQUARES	CONDITION RATING	SECONDARY ROOF SYSTEM LAST REPLACED	ROOF TYPE	NO SQUARES	CONDITION RATING
07/01/86	B	1,264	F	/ /		0	

REMARKS: restroom rehab

11/10/94 BRAC-95 FACILITIES INFORMATION

FACILITY NUMBER: 00211

GSA NUMBER: 00104 SITE: MECHANICSBURG SLFA: DDSP
INSTALLATION NAME: NAVY SHIPS PARTS CONTROL CENTER PLFA: DDRE

FACILITY NAME: GEN PURPOSE WAREHOUSE
BLDG OR FACILITY: B YEAR BUILT: 1943 SIZE: 121,604 UM: SF

CATEGORY CODE	STANDARD DESCRIPTION	SIZE	UNIT OF MEASURE	USER ID CODE
44110	STORAGE GP DEP	121,604	SF	DDSP
	TOTALS	121,604		

TYPE CONST	HISTORIC RATING	PLANNED EXCESS	HT(ft)	NO STORIES	YEAR LAST IMPROVED	RESTROOMS ADEQUATE	COMPLYS W/ADA	CURRENT PLANT VALUE
S	NA		25	1	1992	Y	Y	$ 8,173,579

STRUCTURAL TYPE	STRUCTURAL MAT	STRUCTURAL RATING	FLOOR FIN	FLOOR MAT	FLOOR RATING	FIRE SYSTEM TYPE	FIRE SYSTEM RATING	NO A/C UNITS	A/C TOTAL TONS	ELEC RATING (AMPS)
B	W	F	N	C	F	P	P	6	14	1,200

PRIMARY ROOF SYSTEM LAST REPLACED	ROOF TYPE	NO SQUARES	CONDITION RATING	SECONDARY ROOF SYSTEM LAST REPLACED	ROOF TYPE	NO SQUARES	CONDITION RATING
06/01/64	B	1,342	P	/ /		0	

REMARKS: Monitor roofs replaced 1992

11/10/94

BRAC-95 FACILITIES INFORMATION

FACILITY NUMBER: 00212

GSA NUMBER: 00104 SITE: MECHANICSBURG SLFA: DDSP
INSTALLATION NAME: NAVY SHIPS PARTS CONTROL CENTER PLFA: DDRE

FACILITY NAME: GEN PURP WAREHOUSE
BLDG OR FACILITY: B YEAR BUILT: 1943 SIZE: 121,604 UM: SF

CATEGORY CODE	STANDARD DESCRIPTION	SIZE	UNIT OF MEASURE	USER ID CODE
44110	STORAGE GP DEP	121,604	SF	DDSP
	TOTALS	121,604		

TYPE CONST	HISTORIC RATING	PLANNED EXCESS	HT(ft)	NO STORIES	YEAR LAST IMPROVED	RESTROOMS ADEQUATE	COMPLYS W/ADA	CURRENT PLANT VALUE
S	NA		25	1	1988	Y	Y	$ 8,173,579

STRUCTURAL TYPE	STRUCTURAL MAT	STRUCTURAL RATING	FLOOR FIN	FLOOR MAT	FLOOR RATING	FIRE SYSTEM TYPE	FIRE SYSTEM RATING	NO A/C UNITS	A/C TOTAL TONS	ELEC RATING (AMPS)
B	W	F	N	C	F	P	P	1	30	1,200

PRIMARY ROOF SYSTEM LAST REPLACED	ROOF TYPE	NO SQUARES	CONDITION RATING	SECONDARY ROOF SYSTEM LAST REPLACED	ROOF TYPE	NO SQUARES	CONDITION RATING
06/01/94	B	1,342	P	06/01/94	B	10	G

REMARKS: restroom rehab

11/10/94

BRAC-95 FACILITIES INFORMATION

FACILITY NUMBER: 00213

GSA NUMBER: 00104 SITE: MECHANICSBURG SLFA: DDSP
INSTALLATION NAME: NAVY SHIPS PARTS CONTROL CENTER PLFA: DDRE

FACILITY NAME: GEN PURP WAREHOUSE
BLDG OR FACILITY: B YEAR BUILT: 1943 SIZE: 121,604 UM: SF

CATEGORY CODE	STANDARD DESCRIPTION	SIZE	UNIT OF MEASURE	USER ID CODE
44110	STORAGE GP DEP	121,604	SF	DDSP
	TOTALS	121,604		

TYPE CONST	HISTORIC RATING	PLANNED EXCESS	HT(ft)	NO STORIES	YEAR LAST IMPROVED	RESTROOMS ADEQUATE	COMPLYS W/ADA	CURRENT PLANT VALUE
S	NA		25	1	1992	Y	Y	$ 8,173,579

STRUCTURAL TYPE	STRUCTURAL MAT	STRUCTURAL RATING	FLOOR FIN	FLOOR MAT	FLOOR RATING	FIRE SYSTEM TYPE	FIRE SYSTEM RATING	NO A/C UNITS	A/C TOTAL TONS	ELEC RATING (AMPS)
B	W	F	N	C	F	P	P	6	6	1,200

PRIMARY ROOF SYSTEM LAST REPLACED	ROOF TYPE	NO SQUARES	CONDITION RATING	SECONDARY ROOF SYSTEM LAST REPLACED	ROOF TYPE	NO SQUARES	CONDITION RATING
06/01/85	B	1,264	F	/ /		0	

REMARKS: replaced monitor roofs

11/10/94

BRAC-95 FACILITIES INFORMATION

FACILITY NUMBER: 00215

GSA NUMBER: 00104 SITE: MECHANICSBURG SLFA: DDSP
INSTALLATION NAME: NAVY SHIPS PARTS CONTROL CENTER PLFA: DDRE

FACILITY NAME: CNTRL HUMID WAREHOUSE
BLDG OR FACILITY: B YEAR BUILT: 1943 SIZE: 121,604 UM: SF

CATEGORY CODE	STANDARD DESCRIPTION	SIZE	UNIT OF MEASURE	USER ID CODE
44130	CONT HUM WH DEP	121,604	SF	DDSP
	TOTALS	121,604		

TYPE CONST	HISTORIC RATING	PLANNED EXCESS	HT(ft)	NO STORIES	YEAR LAST IMPROVED	RESTROOMS ADEQUATE	COMPLYS W/ADA	CURRENT PLANT VALUE
S	NA		31	1	1991	Y	Y	$ 8,173,579

STRUCTURAL TYPE	STRUCTURAL MAT	STRUCTURAL RATING	FLOOR FIN	FLOOR MAT	FLOOR RATING	FIRE SYSTEM TYPE	FIRE SYSTEM RATING	NO A/C UNITS	A/C TOTAL TONS	ELEC RATING (AMPS)
B	W	F	N	C	F	P	P	1	1	1,200

PRIMARY ROOF SYSTEM LAST REPLACED	ROOF TYPE	NO SQUARES	CONDITION RATING	SECONDARY ROOF SYSTEM LAST REPLACED	ROOF TYPE	NO SQUARES	CONDITION RATING
07/01/81	B	1,264	F	/ /		0	

REMARKS: restroom rehab

11/10/94

BRAC-95 FACILITIES INFORMATION

FACILITY NUMBER: 00216

GSA NUMBER: 00104 SITE: MECHANICSBURG SLFA: DDSP
INSTALLATION NAME: NAVY SHIPS PARTS CONTROL CENTER PLFA: DDRE

FACILITY NAME: CNTRL HUMID WAREHOUSE
BLDG OR FACILITY: B YEAR BUILT: 1943 SIZE: 121,604 UM: SF

CATEGORY CODE	STANDARD DESCRIPTION	SIZE	UNIT OF MEASURE	USER ID CODE
44130	CONT HUM WH DEP	121,604	SF	DDSP
	TOTALS	121,604		

TYPE CONST	HISTORIC RATING	PLANNED EXCESS	HT(ft)	NO STORIES	YEAR LAST IMPROVED	RESTROOMS ADEQUATE	COMPLYS W/ADA	CURRENT PLANT VALUE
S	NA		31	1	1992	Y	Y	$ 8,173,579

STRUCTURAL TYPE	STRUCTURAL MAT	STRUCTURAL RATING	FLOOR FIN	FLOOR MAT	FLOOR RATING	FIRE SYSTEM TYPE	FIRE SYSTEM RATING	NO A/C UNITS	A/C TOTAL TONS	ELEC RATING (AMPS)
B	W	F	N	C	F	P	P	1	12	1,200

PRIMARY ROOF SYSTEM LAST REPLACED	ROOF TYPE	NO SQUARES	CONDITION RATING	SECONDARY ROOF SYSTEM LAST REPLACED	ROOF TYPE	NO SQUARES	CONDITION RATING
01/01/76	B	1,270	F	/ /		0	

REMARKS: restroom rehab

11/10/94

BRAC-95 FACILITIES INFORMATION

FACILITY NUMBER: 00301

GSA NUMBER: 00104 SITE: MECHANICSBURG SLFA: DDSP
INSTALLATION NAME: NAVY SHIPS PARTS CONTROL CENTER PLFA: DDRE

FACILITY NAME: GEN PURP WAREHOUSE
BLDG OR FACILITY: B YEAR BUILT: 1943 SIZE: 121,604 UM: SF

CATEGORY CODE	STANDARD DESCRIPTION	SIZE	UNIT OF MEASURE	USER ID CODE
44110	STORAGE GP DEP	121,604	SF	DDSP
	TOTALS	121,604		

TYPE CONST	HISTORIC RATING	PLANNED EXCESS	HT(ft)	NO STORIES	YEAR LAST IMPROVED	RESTROOMS ADEQUATE	COMPLYS W/ADA	CURRENT PLANT VALUE
S	NA		45	1	1992	Y	Y	$ 8,173,579

STRUCTURAL TYPE	STRUCTURAL MAT	STRUCTURAL RATING	FLOOR FIN	FLOOR MAT	FLOOR RATING	FIRE SYSTEM TYPE	FIRE SYSTEM RATING	NO A/C UNITS	A/C TOTAL TONS	ELEC RATING (AMPS)
O	W	F	N	C	F	P	P	5	5	1,200

PRIMARY ROOF SYSTEM LAST REPLACED	ROOF TYPE	NO SQUARES	CONDITION RATING	SECONDARY ROOF SYSTEM LAST REPLACED	ROOF TYPE	NO SQUARES	CONDITION RATING
01/01/85	B	1,270	G	/ /		0	

REMARKS: restroom rehab

11/10/94 BRAC-95 FACILITIES INFORMATION

FACILITY NUMBER: 00302

GSA NUMBER: 00104 SITE: MECHANICSBURG SLFA: DDSP
INSTALLATION NAME: NAVY SHIPS PARTS CONTROL CENTER PLFA: DDRE

FACILITY NAME: CNTRL HUMID WAREHOUSE
BLDG OR FACILITY: B YEAR BUILT: 1943 SIZE: 121,604 UM: SF

CATEGORY CODE	STANDARD DESCRIPTION	SIZE	UNIT OF MEASURE	USER ID CODE
44130	CONT HUM WH DEP	121,604	SF	DDSP
	TOTALS	121,604		

TYPE CONST	HISTORIC RATING	PLANNED EXCESS	HT(ft)	NO STORIES	YEAR LAST IMPROVED	RESTROOMS ADEQUATE	COMPLYS W/ADA	CURRENT PLANT VALUE
S	NA		45	1	1992	Y	Y	$ 8,173,579

STRUCTURAL TYPE	STRUCTURAL MAT	STRUCTURAL RATING	FLOOR FIN	FLOOR MAT	FLOOR RATING	FIRE SYSTEM TYPE	FIRE SYSTEM RATING	NO A/C UNITS	A/C TOTAL TONS	ELEC RATING (AMPS)
B	W	F	N	C	F	P	P	2	3	1,200

PRIMARY ROOF SYSTEM LAST REPLACED	ROOF TYPE	NO SQUARES	CONDITION RATING	SECONDARY ROOF SYSTEM LAST REPLACED	ROOF TYPE	NO SQUARES	CONDITION RATING
07/01/84	B	1,264	F	/ /		0	

REMARKS: restroom rehab

11/10/94 BRAC-95 FACILITIES INFORMATION

FACILITY NUMBER: 00304

GSA NUMBER: 00104 SITE: MECHANICSBURG SLFA: DDSP
INSTALLATION NAME: NAVY SHIPS PARTS CONTROL CENTER PLFA: DDRE

FACILITY NAME: CNTRL HUMID WAREHOUSE
BLDG OR FACILITY: B YEAR BUILT: 1943 SIZE: 121,604 UM: SF

CATEGORY CODE	STANDARD DESCRIPTION	SIZE	UNIT OF MEASURE	USER ID CODE
44130	CONT HUM WH DEP	121,604	SF	DDSP
	TOTALS	121,604		

TYPE CONST	HISTORIC RATING	PLANNED EXCESS	HT(ft)	NO STORIES	YEAR LAST IMPROVED	RESTROOMS ADEQUATE	COMPLYS W/ADA	CURRENT PLANT VALUE
S	NA		25	1	1990	Y	Y	$ 8,173,579

STRUCTURAL TYPE	STRUCTURAL MAT	STRUCTURAL RATING	FLOOR FIN	FLOOR MAT	FLOOR RATING	FIRE SYSTEM TYPE	FIRE SYSTEM RATING	NO A/C UNITS	A/C TOTAL TONS	ELEC RATING (AMPS)
B	C	F	N	C	F	P	P	1	1	1,200

PRIMARY ROOF SYSTEM LAST REPLACED	ROOF TYPE	NO SQUARES	CONDITION RATING	SECONDARY ROOF SYSTEM LAST REPLACED	ROOF TYPE	NO SQUARES	CONDITION RATING
01/07/69	B	1,253	P	/ /		0	

REMARKS: restroom rehab

11/10/94 BRAC-95 FACILITIES INFORMATION

FACILITY NUMBER: 00314

GSA NUMBER: 00104 SITE: MECHANICSBURG SLFA: DDSP
INSTALLATION NAME: NAVY SHIPS PARTS CONTROL CENTER PLFA: DDRE

FACILITY NAME: CNTRL HUMID WAREHOUSE
BLDG OR FACILITY: B YEAR BUILT: 1943 SIZE: 121,604 UM: SF

CATEGORY CODE	STANDARD DESCRIPTION	SIZE	UNIT OF MEASURE	USER ID CODE
44130	CONT HUM WH DEP	121,604	SF	DDSP
	TOTALS	121,604		

TYPE CONST	HISTORIC RATING	PLANNED EXCESS	HT(ft)	NO STORIES	YEAR LAST IMPROVED	RESTROOMS ADEQUATE	COMPLYS W/ADA	CURRENT PLANT VALUE
S	NA		31	1	1992	Y	Y	$ 8,173,579

STRUCTURAL TYPE	STRUCTURAL MAT	STRUCTURAL RATING	FLOOR FIN	FLOOR MAT	FLOOR RATING	FIRE SYSTEM TYPE	FIRE SYSTEM RATING	NO A/C UNITS	A/C TOTAL TONS	ELEC RATING (AMPS)
B	W	F	N	C	F	P	P	1	1	1,200

PRIMARY ROOF SYSTEM LAST REPLACED	ROOF TYPE	NO SQUARES	CONDITION RATING	SECONDARY ROOF SYSTEM LAST REPLACED	ROOF TYPE	NO SQUARES	CONDITION RATING
01/07/79	B	1,253	P	/ /		0	

REMARKS: restroom rehab

11/10/94

BRAC-95 FACILITIES INFORMATION

FACILITY NUMBER: 00402

GSA NUMBER: 00104 SITE: MECHANICSBURG SLFA: DDSP
INSTALLATION NAME: NAVY SHIPS PARTS CONTROL CENTER PLFA: DDRE

FACILITY NAME: GEN PURP WAREHOUSE
BLDG OR FACILITY: B YEAR BUILT: 1943 SIZE: 200,799 UM: SF

CATEGORY CODE	STANDARD DESCRIPTION	SIZE	UNIT OF MEASURE	USER ID CODE
44110	STORAGE GP DEP	200,799	SF	DDSP
	TOTALS	200,799		

TYPE CONST	HISTORIC RATING	PLANNED EXCESS	HT(ft)	NO STORIES	YEAR LAST IMPROVED	RESTROOMS ADEQUATE	COMPLYS W/ADA	CURRENT PLANT VALUE
S	NA		41	1	1992	Y	Y	$ 12,724,199

STRUCTURAL TYPE	STRUCTURAL MAT	STRUCTURAL RATING	FLOOR FIN	FLOOR MAT	FLOOR RATING	FIRE SYSTEM TYPE	FIRE SYSTEM RATING	NO A/C UNITS	A/C TOTAL TONS	ELEC RATING (AMPS)
B	W	F	C	C	F	P	P	1	30	1,200

PRIMARY ROOF SYSTEM LAST REPLACED	ROOF TYPE	NO SQUARES	CONDITION RATING	SECONDARY ROOF SYSTEM LAST REPLACED	ROOF TYPE	NO SQUARES	CONDITION RATING
01/01/75	B	1,423	P	06/01/90	M	446	G

REMARKS: restroom rehab

11/10/94

BRAC-95 FACILITIES INFORMATION

FACILITY NUMBER: 00403

GSA NUMBER: 00104 SITE: MECHANICSBURG SLFA: DDSP
INSTALLATION NAME: NAVY SHIPS PARTS CONTROL CENTER PLFA: DDRE

FACILITY NAME: CNTRL HUMID WAREHOUSE
BLDG OR FACILITY: B YEAR BUILT: 1943 SIZE: 121,604 UM: SF

CATEGORY CODE	STANDARD DESCRIPTION	SIZE	UNIT OF MEASURE	USER ID CODE
44130	CONT HUM WH DEP	121,604	SF	DDSP
	TOTALS	121,604		

TYPE CONST	HISTORIC RATING	PLANNED EXCESS	HT(ft)	NO STORIES	YEAR LAST IMPROVED	RESTROOMS ADEQUATE	COMPLYS W/ADA	CURRENT PLANT VALUE
S	NA		31	1	1992	Y	Y	$ 8,173,579

STRUCTURAL TYPE	STRUCTURAL MAT	STRUCTURAL RATING	FLOOR FIN	FLOOR MAT	FLOOR RATING	FIRE SYSTEM TYPE	FIRE SYSTEM RATING	NO A/C UNITS	A/C TOTAL TONS	ELEC RATING (AMPS)
B	W	F	C	C	F	P	P	2	2	1,200

PRIMARY ROOF SYSTEM LAST REPLACED	ROOF TYPE	NO SQUARES	CONDITION RATING	SECONDARY ROOF SYSTEM LAST REPLACED	ROOF TYPE	NO SQUARES	CONDITION RATING
10/31/80	B	1,268	F	/ /		0	

REMARKS: restroom rehab

11/10/94

BRAC-95 FACILITIES INFORMATION

FACILITY NUMBER: 00405

GSA NUMBER: 00104 SITE: MECHANICSBURG SLFA: DDSP
INSTALLATION NAME: NAVY SHIPS PARTS CONTROL CENTER PLFA: DDRE

FACILITY NAME: GEN PURP WAREHOUSE
BLDG OR FACILITY: B YEAR BUILT: 1943 SIZE: 120,000 UM: SF

CATEGORY CODE	STANDARD DESCRIPTION	SIZE	UNIT OF MEASURE	USER ID CODE
44110	STORAGE GP DEP	120,000	SF	DDSP
	TOTALS	120,000		

TYPE CONST	HISTORIC RATING	PLANNED EXCESS	HT(ft)	NO STORIES	YEAR LAST IMPROVED	RESTROOMS ADEQUATE	COMPLYS W/ADA	CURRENT PLANT VALUE
S	NA		25	1	1989	Y	Y	$ 8,173,579

STRUCTURAL TYPE	STRUCTURAL MAT	STRUCTURAL RATING	FLOOR FIN	FLOOR MAT	FLOOR RATING	FIRE SYSTEM TYPE	FIRE SYSTEM RATING	NO A/C UNITS	A/C TOTAL TONS	ELEC RATING (AMPS)
B	W	F	N	C	F	P	P	6	6	1,200

PRIMARY ROOF SYSTEM LAST REPLACED	ROOF TYPE	NO SQUARES	CONDITION RATING	SECONDARY ROOF SYSTEM LAST REPLACED	ROOF TYPE	NO SQUARES	CONDITION RATING
06/01/77	B	1,250	F	/ /		0	

REMARKS: restroom rehab

11/10/94

BRAC-95 FACILITIES INFORMATION

FACILITY NUMBER: 00408

GSA NUMBER: 00104 SITE: MECHANICSBURG SLFA: DDSP
INSTALLATION NAME: NAVY SHIPS PARTS CONTROL CENTER PLFA: DDRE

FACILITY NAME: CNTRL HUMID WAREHOUSE
BLDG OR FACILITY: B YEAR BUILT: 1943 SIZE: 121,604 UM: SF

CATEGORY CODE	STANDARD DESCRIPTION	SIZE	UNIT OF MEASURE	USER ID CODE
44130	CONT HUM WH DEP	121,604	SF	DDSP
	TOTALS	121,604		

TYPE CONST	HISTORIC RATING	PLANNED EXCESS	HT(ft)	NO STORIES	YEAR LAST IMPROVED	RESTROOMS ADEQUATE	COMPLYS W/ADA	CURRENT PLANT VALUE
S	NA		25	1	1992	Y	Y	$ 8,173,579

STRUCTURAL TYPE	STRUCTURAL MAT	STRUCTURAL RATING	FLOOR FIN	FLOOR MAT	FLOOR RATING	FIRE SYSTEM TYPE	FIRE SYSTEM RATING	NO A/C UNITS	A/C TOTAL TONS	ELEC RATING (AMPS)
B	W	F	V	C	G	P	P	0	0	1,200

PRIMARY ROOF SYSTEM LAST REPLACED	ROOF TYPE	NO SQUARES	CONDITION RATING	SECONDARY ROOF SYSTEM LAST REPLACED	ROOF TYPE	NO SQUARES	CONDITION RATING
01/01/94	B	1,266	F	/ /		0	

REMARKS:

11/10/94

BRAC-95 FACILITIES INFORMATION

FACILITY NUMBER: 00506

GSA NUMBER: 00104 SITE: MECHANICSBURG SLFA: DDSP
INSTALLATION NAME: NAVY SHIPS PARTS CONTROL CENTER PLFA: DDRE

FACILITY NAME: GEN PURP WAREHOUSE
BLDG OR FACILITY: B YEAR BUILT: 1943 SIZE: 260,108 UM: SF

CATEGORY CODE	STANDARD DESCRIPTION	SIZE	UNIT OF MEASURE	USER ID CODE
44110	STORAGE GP DEP	260,108	SF	DDSP
	TOTALS	260,108		

TYPE CONST	HISTORIC RATING	PLANNED EXCESS	HT(ft)	NO STORIES	YEAR LAST IMPROVED	RESTROOMS ADEQUATE	COMPLYS W/ADA	CURRENT PLANT VALUE
S	NA		37	1	1992	Y	Y	$ 15,916,927

STRUCTURAL TYPE	STRUCTURAL MAT	STRUCTURAL RATING	FLOOR FIN	FLOOR MAT	FLOOR RATING	FIRE SYSTEM TYPE	FIRE SYSTEM RATING	NO A/C UNITS	A/C TOTAL TONS	ELEC RATING (AMPS)
B	W	F	C	C	F	P	G	13	19	1,600

PRIMARY ROOF SYSTEM LAST REPLACED	ROOF TYPE	NO SQUARES	CONDITION RATING	SECONDARY ROOF SYSTEM LAST REPLACED	ROOF TYPE	NO SQUARES	CONDITION RATING
01/01/80	B	2,550	F	/ /		0	

REMARKS: restroom rehab

11/10/94 BRAC-95 FACILITIES INFORMATION

FACILITY NUMBER: 00508

GSA NUMBER: 00104 SITE: MECHANICSBURG SLFA: DDSP
INSTALLATION NAME: NAVY SHIPS PARTS CONTROL CENTER PLFA: DDRE

FACILITY NAME: GEN PURP WAREHOUSE
BLDG OR FACILITY: B YEAR BUILT: 1943 SIZE: 121,604 UM: SF

CATEGORY CODE	STANDARD DESCRIPTION	SIZE	UNIT OF MEASURE	USER ID CODE
44110	STORAGE GP DEP	121,604	SF	DDSP
	TOTALS	121,604		

TYPE CONST	HISTORIC RATING	PLANNED EXCESS	HT(ft)	NO STORIES	YEAR LAST IMPROVED	RESTROOMS ADEQUATE	COMPLYS W/ADA	CURRENT PLANT VALUE
S	NA		31	1	1989	Y	Y	$ 8,173,579

STRUCTURAL TYPE	STRUCTURAL MAT	STRUCTURAL RATING	FLOOR FIN	FLOOR MAT	FLOOR RATING	FIRE SYSTEM TYPE	FIRE SYSTEM RATING	NO A/C UNITS	A/C TOTAL TONS	ELEC RATING (AMPS)
B	O	F	C	C	F	P	P	7	11	1,200

PRIMARY ROOF SYSTEM LAST REPLACED	ROOF TYPE	NO SQUARES	CONDITION RATING	SECONDARY ROOF SYSTEM LAST REPLACED	ROOF TYPE	NO SQUARES	CONDITION RATING
04/01/75	B	1,260	F	/ /		0	

REMARKS: restroom rehab

11/10/94

BRAC-95 FACILITIES INFORMATION

FACILITY NUMBER: 00509

GSA NUMBER: 00104 SITE: MECHANICSBURG SLFA: DDSP
INSTALLATION NAME: NAVY SHIPS PARTS CONTROL CENTER PLFA: DDRE

FACILITY NAME: GEN PURP WAREHOUSE
BLDG OR FACILITY: B YEAR BUILT: 1943 SIZE: 121,604 UM: SF

CATEGORY CODE	STANDARD DESCRIPTION	SIZE	UNIT OF MEASURE	USER ID CODE
44110	STORAGE GP DEP	121,604	SF	DDSP
	TOTALS	121,604		

TYPE CONST	HISTORIC RATING	PLANNED EXCESS	HT(ft)	NO STORIES	YEAR LAST IMPROVED	RESTROOMS ADEQUATE	COMPLYS W/ADA	CURRENT PLANT VALUE
S	NA		31	1	1992	Y	Y	$ 8,173,579

STRUCTURAL TYPE	STRUCTURAL MAT	STRUCTURAL RATING	FLOOR FIN	FLOOR MAT	FLOOR RATING	FIRE SYSTEM TYPE	FIRE SYSTEM RATING	NO A/C UNITS	A/C TOTAL TONS	ELEC RATING (AMPS)
B	W	F	P	C	G	P	P	2	2	1,200

PRIMARY ROOF SYSTEM LAST REPLACED	ROOF TYPE	NO SQUARES	CONDITION RATING	SECONDARY ROOF SYSTEM LAST REPLACED	ROOF TYPE	NO SQUARES	CONDITION RATING
04/08/92	B	1,323	G	/ /		0	

REMARKS: restroom rehab

11/10/94

BRAC-95 FACILITIES INFORMATION

FACILITY NUMBER: 00601

* GSA NUMBER: 00104 SITE: MECHANICSBURG SLFA: DDSP
INSTALLATION NAME: NAVY SHIPS PARTS CONTROL CENTER PLFA: DDRE

FACILITY NAME: INSTALLATION PARKING
BLDG OR FACILITY: F YEAR BUILT: 1942 SIZE: 489,335 UM: SY

CATEGORY CODE	STANDARD DESCRIPTION	SIZE	UNIT OF MEASURE	USER ID CODE
85215	NONORG PK SURFA	489,335	SY	DDSP
	TOTALS	489,335		

INSTALLATION SYSTEM TYPE	CAPACITY	U/M	PEAK USAGE	INCREASE POTENTIAL (Y/N) 25%	50%	100%
INSTALLATION PARKING	3,925	EA	2,000	Y	Y	Y

COMMENTS: AT ANY GIVEN TIME NOT ALL EMPLOYEES ARE ON BASE AT THE SAME TIME.
SEE ENCLOSURE.

11/10/94

BRAC-95 FACILITIES INFORMATION

FACILITY NUMBER: 00904

GSA NUMBER: 00104 SITE: MECHANICSBURG SLFA: DDSP
INSTALLATION NAME: NAVY SHIPS PARTS CONTROL CENTER PLFA: DDRE

FACILITY NAME: GEN PURP WAREHOUSE
BLDG OR FACILITY: B YEAR BUILT: 1949 SIZE: 120,000 UM: SF

CATEGORY CODE	STANDARD DESCRIPTION	SIZE	UNIT OF MEASURE	USER ID CODE
44110	STORAGE GP DEP	120,000	SF	DDSP
	TOTALS	120,000		

TYPE CONST	HISTORIC RATING	PLANNED EXCESS	HT(ft)	NO STORIES	YEAR LAST IMPROVED	RESTROOMS ADEQUATE	COMPLYS W/ADA	CURRENT PLANT VALUE
P	NA		31	1	1978	Y	Y	$ 11,923,686

STRUCTURAL TYPE	STRUCTURAL MAT	STRUCTURAL RATING	FLOOR FIN	FLOOR MAT	FLOOR RATING	FIRE SYSTEM TYPE	FIRE SYSTEM RATING	NO A/C UNITS	A/C TOTAL TONS	ELEC RATING (AMPS)
S	M	F	N	C	F	P	P	1	2	600

PRIMARY ROOF SYSTEM LAST REPLACED	ROOF TYPE	NO SQUARES	CONDITION RATING	SECONDARY ROOF SYSTEM LAST REPLACED	ROOF TYPE	NO SQUARES	CONDITION RATING
01/01/49	B	1,200	P	/ /		0	

REMARKS: roof rpl 1978

BRAC-95 FACILITIES INFORMATION

FACILITY NUMBER: 01001

* GSA NUMBER: 00104 SITE: MECHANICSBURG SLFA: DDSP
INSTALLATION NAME: NAVY SHIPS PARTS CONTROL CENTER PLFA: DDRE

FACILITY NAME: INSTALLATION ROADS
BLDG OR FACILITY: F YEAR BUILT: 1943 SIZE: 538,234 UM: SY

CATEGORY CODE	STANDARD DESCRIPTION	SIZE	UNIT OF MEASURE	USER ID CODE
85110	ROADS, SURFACED	538,234	SY	DDSP
	TOTALS	538,234		

INSTALLATION SYSTEM TYPE	CAPACITY	U/M	PEAK USAGE	INCREASE POTENTIAL (Y/N) 25%	50%	100%
INSTALLATION ROADS	538,234	SY	322,940	Y	Y	Y

COMMENTS:

11/10/94

BRAC-95 FACILITIES INFORMATION

FACILITY NUMBER: 01002

GSA NUMBER: 00104 SITE: MECHANICSBURG SLFA: DDSP
INSTALLATION NAME: NAVY SHIPS PARTS CONTROL CENTER PLFA: DDRE

FACILITY NAME: WATER SYSTEM
BLDG OR FACILITY: F YEAR BUILT: 1943 SIZE: 99,206 UM: LF

CATEGORY CODE	STANDARD DESCRIPTION	SIZE	UNIT OF MEASURE	USER ID CODE
84210	WATER DIST POT	99,206	LF	DDSP
	TOTALS	99,206		

INSTALLATION SYSTEM TYPE	CAPACITY	U/M	PEAK USAGE	INCREASE POTENTIAL (Y/N) 25%	50%	100%
WATER SYSTEM	5,760,000	MGD	239,710	Y	Y	Y

COMMENTS:

11/10/94

BRAC-95 FACILITIES INFORMATION

FACILITY NUMBER: 01025

GSA NUMBER: 00104 SITE: MECHANICSBURG SLFA: DDSP
INSTALLATION NAME: NAVY SHIPS PARTS CONTROL CENTER PLFA: DDRE

FACILITY NAME: ELECTRIC SYSTEM
BLDG OR FACILITY: F YEAR BUILT: 1943 SIZE: 38,749 UM: KV

CATEGORY CODE	STANDARD DESCRIPTION	SIZE	UNIT OF MEASURE	USER ID CODE
81320	SUBSTATION	38,749	KV	DDSP
	TOTALS	38,749		

INSTALLATION SYSTEM TYPE	CAPACITY	U/M	PEAK USAGE	INCREASE POTENTIAL (Y/N) 25%	50%	100%
ELECTRIC SYSTEM	38,749	KVA	15,000	Y	Y	Y

COMMENTS:

11/10/94

BRAC-95 FACILITIES INFORMATION

FACILITY NUMBER: 0111B

GSA NUMBER: 00104 SITE: MECHANICSBURG SLFA: DDSP
INSTALLATION NAME: NAVY SHIPS PARTS CONTROL CENTER PLFA: DDRE

FACILITY NAME: FIRE PUMP STATION
BLDG OR FACILITY: B YEAR BUILT: 1987 SIZE: 1,607 UM: SF

CATEGORY CODE	STANDARD DESCRIPTION	SIZE	UNIT OF MEASURE	USER ID CODE
89144	WTR SUP BLD NP	1,607	SF	DDSP
	TOTALS	1,607		

TYPE CONST	HISTORIC RATING	PLANNED EXCESS	HT(ft)	NO STORIES	YEAR LAST IMPROVED	RESTROOMS ADEQUATE	COMPLYS W/ADA	CURRENT PLANT VALUE
P	NA		14	1		Y	Y	$ 854,912

STRUCTURAL TYPE	STRUCTURAL MAT	STRUCTURAL RATING	FLOOR FIN	FLOOR MAT	FLOOR RATING	FIRE SYSTEM TYPE	FIRE SYSTEM RATING	NO A/C UNITS	A/C TOTAL TONS	ELEC RATING (AMPS)
O	M	G	N	C	G	P	P	0	0	1,600

PRIMARY ROOF SYSTEM LAST REPLACED	ROOF TYPE	NO SQUARES	CONDITION RATING	SECONDARY ROOF SYSTEM LAST REPLACED	ROOF TYPE	NO SQUARES	CONDITION RATING
01/01/87	B	16	G	/ /		0	

REMARKS:

Activity: DDSP

Installation Number: 00104

ADMINISTRATIVE SPACE DATA

BRAC-95 (PART C)

GSA PROPERTY NUMBER	FACILITY NUMBER	OWNER	ACTIVITY (OCCUPANT)	NET AREA (OFFICE)	NET AREA (SPECIAL)	NET AREA (STORAGE)	NET AREA (TOTALS)	OFFICE EMPLOYEES	OFFICE ITINERANTS	STORAGE EMPLOYEES	STORAGE ITINERANTS	TENANTS OCCUPY/ REASON	RATIONALE FOR EXCEEDING AUTHORIZED SPACE
** FACILITY NUMBER . . . : 00003													
00104	00003	D	DDSP	914	0	0	914	0	0	0	0	N N	
** Subtotal **													
				914	0	0	914	0	0	0	0		
** FACILITY NUMBER . . . : 00004													
00104	00004	D	DDSP	908	0	0	908	0	0	0	0	N N	
** Subtotal **													
				908	0	0	908	0	0	0	0		
** FACILITY NUMBER . . . : 00005													
00104	00005	D	DDSP	663	0	260	923	2	0	0	0	N N	
** Subtotal **													
				663	0	260	923	2	0	0	0		
** FACILITY NUMBER . . . : 00009													
00104	00009	D	DISA	837	0	0	837	4	0	0	0	Y S	
00104	00009	D	DDRE	846	0	0	846	3	0	0	0	N N	
00104	00009	D	DFAS	204	0	0	204	0	0	0	0	Y S	

Activity: DDSP

Installation Number: 00104

ADMINISTRATIVE SPACE DATA

BRAC-95 (PART C)

GSA PROPERTY NUMBER	FACILITY NUMBER	OWNER	ACTIVITY (OCCUPANT)	NET AREA (OFFICE)	NET AREA (SPECIAL)	NET AREA (STORAGE)	NET AREA (TOTALS)	OFFICE EMPLOYEES	OFFICE ITINERANTS	STORAGE EMPLOYEES	STORAGE ITINERANTS	TENANTS OCCUPY/ REASON	RATIONALE FOR EXCEEDING AUTHORIZED SPACE
00104	00009	D	DDSP	12366	7316	919	20601	17	1	0	0	N N	
** Subtotal **				14253	7316	919	22488	24	1	0	0		
** FACILITY NUMBER . . . : 00010													
00104	00010	D	DDSP	521	191	198	910	3	0	0	0	N N	
** Subtotal **				521	191	198	910	3	0	0	0		
** FACILITY NUMBER . . . : 00011													
00104	00011	D	DDSP	3897	0	458	4355	19	0	0	0	N N	
** Subtotal **				3897	0	458	4355	19	0	0	0		
** FACILITY NUMBER . . . : 00012													
00104	00012	D	DDSP	1585	202	0	1787	2	0	0	0	N N	
** Subtotal **				1585	202	0	1787	2	0	0	0		
** FACILITY NUMBER . . . : 00013													
00104	00013	D	DDSP	743	193	0	936	1	0	0	0	N N	

Activity: DDSP Installation Number: 00104

ADMINISTRATIVE SPACE DATA

BRAC-95 (PART C)

GSA PROPERTY NUMBER	FACILITY NUMBER	OWNER	ACTIVITY (OCCUPANT)	NET AREA (OFFICE)	NET AREA (SPECIAL)	NET AREA (STORAGE)	NET AREA (TOTALS)	OFFICE EMPLOYEES	OFFICE ITINERANTS	STORAGE EMPLOYEES	STORAGE ITINERANTS	TENANTS OCCUPY/ REASON	RATIONALE FOR EXCEEDING AUTHORIZED SPACE
** Subtotal **													
				743	193	0	936	1	0	0	0		
** FACILITY NUMBER . . . : 00101													
00104	00101	D	DDSP	543	0	0	543	1	0	0	0	N N	
** Subtotal **													
				543	0	0	543	1	0	0	0		
** FACILITY NUMBER . . . : 00102													
00104	00102	D	DDSP	280	0	0	280	2	0	0	0	N N	
** Subtotal **													
				280	0	0	280	2	0	0	0		
** FACILITY NUMBER . . . : 00103													
00104	00103	D	DDSP	868	0	0	868	3	0	0	0	N N	
** Subtotal **													
				868	0	0	868	3	0	0	0		
** FACILITY NUMBER . . . : 00104													
00104	00104	D	DDSP	507	0	0	507	1	0	0	0	N N	

ADMINISTRATIVE SPACE DATA

BRAC-95 (PART C)

GSA PROPERTY NUMBER	FACILITY NUMBER	OWNER	ACTIVITY (OCCUPANT)	NET AREA (OFFICE)	NET AREA (SPECIAL)	NET AREA (STORAGE)	NET AREA (TOTALS)	OFFICE EMPLOYEES	OFFICE ITINERANTS	STORAGE EMPLOYEES	STORAGE ITINERANTS	TENANTS OCCUPY/ REASON	RATIONALE FOR EXCEEDING AUTHORIZED SPACE
** Subtotal **													
				507	0	0	507	1	0	0	0		
** FACILITY NUMBER . . . : 00105													
00104	00105	D	DDSP	942	0	0	942	3	0	0	0	N N	
00104	00105	D	ARMY	800	0	0	800	7	0	0	0	Y S	
** Subtotal **													
				1742	0	0	1742	10	0	0	0		
** FACILITY NUMBER . . . : 00106													
00104	00106	D	DDSP	597	0	0	597	1	0	0	0	N N	
** Subtotal **													
				597	0	0	597	1	0	0	0		
** FACILITY NUMBER . . . : 00107													
00104	00107	D	ARMY	251	0	0	251	3	0	0	0	Y S	
00104	00107	D	DDSP	4999	0	0	4999	15	0	0	0	N N	
** Subtotal **													
				5250	0	0	5250	18	0	0	0		
** FACILITY NUMBER . . . : 00108													

Activity: DDSP Installation Number: 00104

ADMINISTRATIVE SPACE DATA

BRAC-95 (PART C)

GSA PROPERTY NUMBER	FACILITY NUMBER	OWNER	ACTIVITY (OCCUPANT)	NET AREA (OFFICE)	NET AREA (SPECIAL)	NET AREA (STORAGE)	NET AREA (TOTALS)	OFFICE EMPLOYEES	OFFICE ITINERANTS	STORAGE EMPLOYEES	STORAGE ITINERANTS	TENANTS OCCUPY/ REASON	RATIONALE FOR EXCEEDING AUTHORIZED SPACE
00104	00108	D	DDSP	1030	0	0	1030	0	0	0	0	N N	
** Subtotal **													
				1030	0	0	1030	0	0	0	0		
** FACILITY NUMBER . . . : 00109													
00104	00109	D	DDSP	8095	0	0	8095	62	0	0	0	N N	
00104	00109	D	DDRE	1305	0	0	1305	7	0	0	0	N N	
** Subtotal **													
				9400	0	0	9400	69	0	0	0		
** FACILITY NUMBER . . . : 00110													
00104	00110	D	DDSP	4938	195	0	5133	11	0	0	0	N N	
00104	00110	D	DDRE	144	0	0	144	0	0	0	0	N N	
** Subtotal **													
				5082	195	0	5277	11	0	0	0		
** FACILITY NUMBER . . . : 00113													
00104	00113	D	DDSP	548	0	0	548	0	0	0	0	N N	

Activity: DDSP Installation Number: 00104

ADMINISTRATIVE SPACE DATA

BRAC-95 (PART C)

GSA PROPERTY NUMBER	FACILITY NUMBER	OWNER	ACTIVITY (OCCUPANT)	NET AREA (OFFICE)	NET AREA (SPECIAL)	NET AREA (STORAGE)	NET AREA (TOTALS)	OFFICE EMPLOYEES	OFFICE ITINERANTS	STORAGE EMPLOYEES	STORAGE ITINERANTS	TENANTS OCCUPY/ REASON	RATIONALE FOR EXCEEDING AUTHORIZED SPACE
** Subtotal **													
				548	0	0	548	0	0	0	0		
** FACILITY NUMBER . . . : 00201													
00104	00201	D	DDSP	940	0	0	940	3	0	0	0	N N	
** Subtotal **													
				940	0	0	940	3	0	0	0		
** FACILITY NUMBER . . . : 00202													
00104	00202	D	DDSP	640	0	0	640	4	0	0	0	N N	
** Subtotal **													
				640	0	0	640	4	0	0	0		
** FACILITY NUMBER . . . : 00203													
00104	00203	D	DDSP	5505	345	0	5850	5	0	0	0	N N	
00104	00203	D	DDRE	3841	0	0	3841	6	0	0	0	N N	
00104	00203	D	LIU	1055	0	0	1055	2	0	0	0	Y S	
** Subtotal **													
				10401	345	0	10746	13	0	0	0		
** FACILITY NUMBER . . . : 00204													

Activity: DDSP Installation Number: 00104

ADMINISTRATIVE SPACE DATA

BRAC-95 (PART C)

GSA PROPERTY NUMBER	FACILITY NUMBER	OWNER	ACTIVITY (OCCUPANT)	NET AREA (OFFICE)	NET AREA (SPECIAL)	NET AREA (STORAGE)	NET AREA (TOTALS)	OFFICE EMPLOYEES	OFFICE ITINERANTS	STORAGE EMPLOYEES	STORAGE ITINERANTS	TENANTS OCCUPY/ REASON	RATIONALE FOR EXCEEDING AUTHORIZED SPACE
00104	00204	D	DDSP	1240	0	0	1240	2	0	0	0	N N	
** Subtotal **													
				1240	0	0	1240	2	0	0	0		
** FACILITY NUMBER . . . : 00207													
00104	00207	D	DDSP	4067	0	0	4067	2	0	0	0	N N	
** Subtotal **													
				4067	0	0	4067	2	0	0	0		
** FACILITY NUMBER . . . : 00208													
00104	00208	D	DDSP	890	0	0	890	3	0	0	0	N N	
** Subtotal **													
				890	0	0	890	3	0	0	0		
** FACILITY NUMBER . . . : 00209													
00104	00209	D	DDSP	4049	1600	0	5649	7	0	0	0	N N	
** Subtotal **													
				4049	1600	0	5649	7	0	0	0		
** FACILITY NUMBER . . . : 00210													
00104	00210	D	DDSP	844	0	0	844	2	0	0	0	N N	

Activity: DDSP Installation Number: 00104

ADMINISTRATIVE SPACE DATA

BRAC-95 (PART C)

GSA PROPERTY NUMBER	FACILITY NUMBER	OWNER	ACTIVITY (OCCUPANT)	NET AREA (OFFICE)	NET AREA (SPECIAL)	NET AREA (STORAGE)	NET AREA (TOTALS)	OFFICE EMPLOYEES	OFFICE ITINERANTS	STORAGE EMPLOYEES	STORAGE ITINERANTS	TENANTS OCCUPY/ REASON	RATIONALE FOR EXCEEDING AUTHORIZED SPACE
** Subtotal **													
				344			344	2	0	0	0		
** FACILITY NUMBER . . . : 00211													
00			DSP	1086	0	0	1086	0	0	0	0	N N	
00104	00211	D	CDPA	3134	0	0	3134	3	0	0	0	Y S	
00104	00211	D	DCSC	3634	0	78	3712	11	0	0	0	Y S	
** Subtotal **													
				7854	0	78	7932	14	0	0	0		
** FACILITY NUMBER . . . : 00212													
00104	00212	D	DDSP	835	0	0	835	2	0	0	0	N N	
** Subtotal **													
				835	0	0	835	2	0	0	0		
** FACILITY NUMBER . . . : 00213													
00104	00213	D	DDSP	2735	0	0	2735	9	0	0	0	N N	
** Subtotal **													
				2735	0	0	2735	9	0	0	0		
** FACILITY NUMBER . . . : 00215													

Activity: DDSP Installation Number: 00104

ADMINISTRATIVE SPACE DATA

BRAC-95 (PART C)

GSA PROPERTY NUMBER	FACILITY NUMBER	OWNER	ACTIVITY (OCCUPANT)	NET AREA (OFFICE)	NET AREA (SPECIAL)	NET AREA (STORAGE)	NET AREA (TOTALS)	OFFICE EMPLOYEES	OFFICE ITINERANTS	STORAGE EMPLOYEES	STORAGE ITINERANTS	TENANTS OCCUPY/ REASON	RATIONALE FOR EXCEEDING AUTHORIZED SPACE
00104	00215	D	DDSP	299	0	0	299	0	0	0	0	N N	
** Subtotal **				299	0	0	299	0	0	0	0		
** FACILITY NUMBER . . . : 00301													
00104	00301	D	DDSP	2020	0	0	2020	5	0	0	0	N N	
** Subtotal **				2020	0	0	2020	5	0	0	0		
** FACILITY NUMBER . . . : 00302													
00104	00302	D	DDSP	296	0	0	296	0	0	0	0	N N	
** Subtotal **				296	0	0	296	0	0	0	0		
** FACILITY NUMBER . . . : 00304													
00104	00304	D	DDSP	269	0	0	269	2	0	0	0	N N	
** Subtotal **				269	0	0	269	2	0	0	0		
** FACILITY NUMBER . . . : 00314													
00104	00314	D	DDSP	299	0	0	299	2	0	0	0	N N	

Activity: DDSP Installation Number: 00104

ADMINISTRATIVE SPACE DATA

BRAC-95 (PART C)

GSA PROPERTY NUMBER	FACILITY NUMBER	OWNER	ACTIVITY (OCCUPANT)	NET AREA (OFFICE)	NET AREA (SPECIAL)	NET AREA (STORAGE)	NET AREA (TOTALS)	OFFICE EMPLOYEES	OFFICE ITINERANTS	STORAGE EMPLOYEES	STORAGE ITINERANTS	TENANTS OCCUPY/ REASON	RATIONALE FOR EXCEEDING AUTHORIZED SPACE
** Subtotal **													
				299	0	0	299	2	0	0	0		
** FACILITY NUMBER . . . : 00402													
00104	00402	D	DDSP	9845	0	0	9845	25	0	0	0	N N	
** Subtotal **													
				9845	0	0	9845	25	0	0	0		
** FACILITY NUMBER . . . : 00403													
00104	00403	D	DDSP	304	443	0	747	0	0	0	0	N N	
** Subtotal **													
				304	443	0	747	0	0	0	0		
** FACILITY NUMBER . . . : 00405													
00104	00405	D	DDSP	645	0	0	645	0	0	0	0	N N	
00104	00405	D	ARMY	838	0	0	838	5	0	0	0	Y S	
** Subtotal **													
				1483	0	0	1483	5	0	0	0		
** FACILITY NUMBER . . . : 00506													
00104	00506	D	ARMY	271	0	0	271	4	0	0	0	Y S	

Activity: DDSP Installation Number: 00104

ADMINISTRATIVE SPACE DATA

BRAC-95 (PART C)

GSA PROPERTY NUMBER	FACILITY NUMBER	OWNER	ACTIVITY (OCCUPANT)	NET AREA (OFFICE)	NET AREA (SPECIAL)	NET AREA (STORAGE)	NET AREA (TOTALS)	OFFICE EMPLOYEES	OFFICE ITINERANTS	STORAGE EMPLOYEES	STORAGE ITINERANTS	TENANTS OCCUPY/ REASON	RATIONALE FOR EXCEEDING AUTHORIZED SPACE
00104	00506	D	DDSP	5681	0	0	5681	12	0	0	0	N N	
00104	00506	D	DECA	407	0	0	407	4	0	0	0	Y S	
** Subtotal **				6359	0	0	6359	20	0	0	0		
** FACILITY NUMBER . . . : 00508													
00104	00508	D	DDSP	1723	0	0	1723	3	0	0	0	N N	
** Subtotal **				1723	0	0	1723	3	0	0	0		
** FACILITY NUMBER . . . : 00509													
00104	00509	D	DDSP	630	0	0	630	1	0	0	0	N N	
** Subtotal **				630	0	0	630	1	0	0	0		
** FACILITY NUMBER . . . : 00904													
00104	00904	D	DDSP	649	0	0	649	3	0	0	0	N N	
** Subtotal **				649	0	0	649	3	0	0	0		
*** Total ***				108002	10485	1913	120400	294	1	0	0		

Activity: DDSP Installation Number: 00104

FACILITY DEFICIENCIES (BMAR) DATA

[ALL APPROVED AND NOT APPROVED ITEMS]
BRAC-95 (PART B)

FACILITY NUMBER	SERIAL NUMBER	DESCRIPTION	PLFA APPROVED	ACCOMPLISH YEAR	REPAIR COST	MAINTENANCE COST	CONSTRUCTION COST	DESIGN COST	DEMOLITION COST	TOTAL COST	REMARKS
** FACILITY NUMBER....: 00003											
00003	1019011	STRUCT RPR	N		984921	0	0	0	0	984921	PROJECT NOT SUPPORTED AS PROJECT IS ALREADY DESIGNED AND NEAR AWARD BY DLA
00003	1022002	ELEC LIGHT RPL	N		67243	0	0	0	0	67243	THIS PROJECT NOT SUPPORTED, EXT LIGHTING WAS REPLACED IN FY88
00003	1019114	PAINT INT	N		0	140710	0	0	0	140710	PAINTING INTERIOR IS NOT SUPPORTED IN FY97 DUE TO #1019006 IN FY95
00003	1019014	STAIRS EXT RPL	Y	1995	15519	0	0	0	0	15519	
00003	1022001	ELECT SUBPANEL RPL	Y	1995	2269	0	0	0	0	2269	
00003	1019008	FNC PIER SEC GATE RPL	Y	1995	11817	0	0	0	0	11817	
00003	1019009	WALL EXT MSNRY RPR	Y	1995	69562	0	0	0	0	69562	
00003	1019007	FOUNDATION RPR	Y	1995	35094	0	0	0	0	35094	
00003	1019026	RAMP LD RPR (ACT)	Y	1995	18000	0	0	0	0	18000	
00003	1019028	DOOR EXT RPL (ACT)	Y	1995	13000	0	0	0	0	13000	
00003	1019027	DOOR EXT RPL (ACT)	Y	1995	14000	0	0	0	0	14000	
00003	1019013	WINDOW RPL	Y	1995	7067	0	0	0	0	7067	

Activity: DDSP Installation Number: 00104

FACILITY DEFICIENCIES (BMAR) DATA

[ALL APPROVED AND NOT APPROVED ITEMS]
BRAC-95 (PART B)

FACILITY NUMBER	SERIAL NUMBER	DESCRIPTION	PLFA APPROVED	ACCOMPLISH YEAR	REPAIR COST	MAINTENANCE COST	CONSTRUCTION COST	DESIGN COST	DEMOLITION COST	TOTAL COST	REMARKS
00003	1019025	PAINT EXT (ACT)	Y	1995	0	16000	0	0	0	16000	
00003	1019006	PAINT INT	Y	1995	0	131505	0	0	0	131505	
00003	1000040	FIRE PROT SPRINKLR RPR	Y	1995	82079	0	0	7138	0	89217	
00003	1019010	WALL INT GYPBD RPR	Y	1996	6102	0	0	0	0	6102	
00003	1019115	FLOOR TILE RPR	Y	1997	6523	0	0	0	0	6523	
00003	1019012	CEILING RPL	Y	1997	12768	0	0	0	0	12768	
00003	1000053	PLUMBING H/W RPL	Y	1999	1516	0	0	0	0	1516	
00003	1019116	PAINT EXT.	Y	1999	0	187414	0	0	0	187414	
00003	SPM-005	FLOOR COVER RPL.	Y	2004	6590	0	0	0	0	6590	
00003	SPM-001	PAINT INT.	Y	2005	0	13859	0	0	0	13859	
00003	SPM-003	PAINT EXT.	Y	2005	0	16480	0	0	0	16480	
00003	SPM-007	RESTROOM REMODEL	Y	2009	34680	0	0	0	0	34680	
00003	SPM-008	ELECT.INT.WIRING RPL.	Y	2009	493314	0	0	0	0	493314	
00003	SPM-002	PAINT INT.	Y	2010	0	13859	0	0	0	13859	
00003	SPM-004	PAINT EXT.	Y	2010	0	16480	0	0	0	16480	

Activity: DDSP Installation Number: 00104

FACILITY DEFICIENCIES (BMAR) DATA

[ALL APPROVED AND NOT APPROVED ITEMS]
BRAC-95 (PART B)

FACILITY NUMBER	SERIAL NUMBER	DESCRIPTION	PLFA APPROVED	ACCOMPLISH YEAR	REPAIR COST	MAINTENANCE COST	CONSTRUCTION COST	DESIGN COST	DEMOLITION COST	TOTAL COST	REMARKS
00003	SPM-006	FLOOR COVER RPL.	Y	2011	6590	0	0	0	0	6590	
00003	SPM-009	A/C RPL.	Y	2014	8800	0	0	0	0	8800	
* ** Subtotal **					1897454	536307	0	7138	0	2440899	
** FACILITY NUMBER....: 00004											
00004	1019055	STRUCT RPR	N		984921	0	0	0	0	984921	NOT SUPPORTED AT THIS TIME. ROOF STRUCTURE DAMAGED BY SNOW LOAD AND WILL BE REPAIRED UNDER RPM FY94 PROJECT
00004	1019059	WINDOW RPL	N		12005	0	0	0	0	12005	STRUCTURAL INTEGRITY REMAINS INTACT. REPLACING WINDOWS AT THIS TIME IS NOT SUPPORTED.
00004	1019057	WALL EXT RPR	N		83244	0	0	0	0	83244	NOT SUPPORTED AT THIS TIME, DAMAGED BY SNOW LOAD AND ROOF COLLAPSE, WILL BE REPAIRED UNDER FY94 RPM PROJECT
00004	1019030	RAMP LD RPL (ACT)	Y	1995	308000	0	0	0	0	308000	
00004	1019060	STAIRS EXT RPL	Y	1995	9873	0	0	0	0	9873	
00004	1019031	RAMP LD RPR ACT	Y	1995	36000	0	0	0	0	36000	
00004	1019033	DOOR EXT RPL (ACT)	Y	1995	8000	0	0	0	0	8000	

Activity: DDSP Installation Number: 00104

FACILITY DEFICIENCIES (BMAR) DATA

[ALL APPROVED AND NOT APPROVED ITEMS]
BRAC-95 (PART B)

FACILITY NUMBER	SERIAL NUMBER	DESCRIPTION	PLFA APPROVED	ACCOMPLISH YEAR	REPAIR COST	MAINTENANCE COST	CONSTRUCTION COST	DESIGN COST	DEMOLITION COST	TOTAL COST	REMARKS
00004	1019032	DOOR EXT RPL (ACT)	Y	1995	11000	0	0	0	0	11000	
00004	1019056	FLOOR TILE RPL	Y	1995	15253	0	0	0	0	15253	
00004	1019058	CEILING RPL	Y	1995	5921	0	0	0	0	5921	
00004	1019029	PAINT EXT (ACT)	Y	1995	0	16000	0	0	0	16000	
00004	1019061	PAINT INT	Y	1995	165580	0	0	0	0	165580	
00004	1000111	FIRE PROT SPRINKLR RPL	Y	1995	7170	0	0	0	0	7170	
00004	1000112	VENT DUCT RPL	Y	1995	7903	0	0	0	0	7903	
00004	0000141	PLUMBING H/W RPL	Y	1997	1336	0	0	0	0	1336	
00004	1019062	PAINT INT	Y	1999	0	187105	0	0	0	187105	
00004	1019063	PAINT EXT	Y	1999	0	55823	0	0	0	55823	
00004	SPM-010	PAINT INT.	Y	2005	0	167285	0	0	0	167285	
00004	SPM-012	PAINT EXT.	Y	2005	0	16164	0	0	0	16164	
00004	SPM-016	A/C RPL.	Y	2006	11000	0	0	0	0	11000	
00004	SPM-014	FLOOR COVER RPL.	Y	2009	15410	0	0	0	0	15410	
00004	SPM-011	PAINT INT.	Y	2010	0	167285	0	0	0	167285	

Activity: DDSP Installation Number: 00104

FACILITY DEFICIENCIES (BMAR) DATA

[ALL APPROVED AND NOT APPROVED ITEMS]
BRAC-95 (PART B)

FACILITY NUMBER	SERIAL NUMBER	DESCRIPTION	PLFA APPROVED	ACCOMPLISH YEAR	REPAIR COST	MAINTENANCE COST	CONSTRUCTION COST	DESIGN COST	DEMOLITION COST	TOTAL COST	REMARKS
00004	SPM-013	PAINT EXT.	Y	2010	0	16164	0	0	0	16164	
00004	SPM-015	RESTROOM REMODEL	Y	2010	34680	0	0	0	0	34680	
* ** Subtotal **					1717296	625826	0	0	0	2343122	
** FACILITY NUMBER....: 00005											
00005	1000097	ASBESTOS REMOVAL	N		415421	0	0	0	0	415421	TOTAL ASBESTOS REMOVAL NOT SUPPORTED AT THIS TIME. ASBESTOS SIDING SHOULD BE RPL AS NECESSARY WITH NON ASBESTOS MATERIAL
00005	1000099	VENT DUCT RPL	N		272505	0	0	0	0	272505	MOST DOWNCUMMERS HAVE BEEN REPLACED. COULD BE REPROGRAMMED TO FY03
00005	1019125	PAINT INT	N		0	141394	0	0	0	141394	THIS DOES NOT FIT 5 YR PAINT CYCLE., FY03
00005	1019129	PAINT INT	N		0	156535	0	0	0	156535	THIS DOES NOT FIT 5 YR PAINT CYCLE., FY07
00005	1019118	ROOF RPR	Y	1995	10889	0	0	0	0	10889	
00005	1019124	STAIRS EXT RPL	Y	1995	15519	0	0	0	0	15519	
00005	1019117	FOUNDATION RPR	Y	1995	35094	0	0	0	0	35094	

Activity: DDSP Installation Number: 00104

FACILITY DEFICIENCIES (BMAR) DATA

[ALL APPROVED AND NOT APPROVED ITEMS]
BRAC-95 (PART B)

FACILITY NUMBER	SERIAL NUMBER	DESCRIPTION	PLFA APPROVED	ACCOMPLISH YEAR	REPAIR COST	MAINTENANCE COST	CONSTRUCTION COST	DESIGN COST	DEMOLITION COST	TOTAL COST	REMARKS
00005	0000221	FIRE PROT RPL (ACT)	Y	1995	630000	0	0	0	0	630000	
00005	1019035	RAMP LD RPR (ACT)	Y	1995	36000	0	0	0	0	36000	
00005	1019123	WINDOW RPL	Y	1995	7793	0	0	0	0	7793	
00005	1019037	DOOR EXT RPL (ACT)	Y	1995	11000	0	0	0	0	11000	
00005	1019036	DOOR EXT RPL ACT	Y	1995	34000	0	0	0	0	34000	
00005	1019120	WALL EXT MSNRY RPR	Y	1995	134944	0	0	0	0	134944	
00005	1019119	WALL COVER RPL	Y	1995	5812	0	0	0	0	5812	
00005	1019122	WALL INT RPR	Y	1995	5437	0	0	0	0	5437	
00005	1019034	PAINT EXT (ACT)	Y	1995	0	16000	0	0	0	16000	
00005	1000095	VENT EXHST FAN RPL	Y	1995	827	0	0	0	0	827	
00005	1022003	ELECT SUBPANEL RPRS	Y	1996	18565	0	0	0	0	18565	
00005	1022004	ELECT LIGHTING RPL	Y	1996	10167	0	0	0	0	10167	
00005	1019121	WALL INT GYPBD RPR	Y	1996	6102	0	0	0	0	6102	
00005	1000094	HEATING GEN RPR	Y	1996	28665	0	0	0	0	28665	
00005	1000093	PLUMBING H/W RPL	Y	1996	1357	0	0	0	0	1357	

Activity: DDSP Installation Number: 00104

FACILITY DEFICIENCIES (BMAR) DATA

[ALL APPROVED AND NOT APPROVED ITEMS]
BRAC-95 (PART B)

FACILITY NUMBER	SERIAL NUMBER	DESCRIPTION	PLFA APPROVED	ACCOMPLISH YEAR	REPAIR COST	MAINTENANCE COST	CONSTRUCTION COST	DESIGN COST	DEMOLITION COST	TOTAL COST	REMARKS
00005	1019126	FLOOR TILE PRL	Y	1997	6523	0	0	0	0	6523	
00005	1019127	CEILING RPL	Y	1997	12768	0	0	0	0	12768	
00005	1019128	PAINT EXT	Y	1999	0	198441	0	0	0	198441	
00005	1019499	FLOOR COVER RPL	Y	2001	7334	0	0	0	0	7334	
00005	SPM-019	PAINT EXT.	Y	2004	0	85687	0	0	0	85687	
00005	SPM-017	PAINT INT.	Y	2006	0	73446	0	0	0	73446	
00005	SPM-024	A/C RPL.	Y	2006	950	0	0	0	0	950	
00005	SPM-020	PAINT EXT.	Y	2009	0	85687	0	0	0	85687	
00005	SPM-022	FLOOR COVER RPL.	Y	2009	5987	0	0	0	0	5987	
00005	SPM-023	RESTROOM REMODEL	Y	2010	69360	0	0	0	0	69360	
00005	SPM-018	PAINT INT.	Y	2011	0	73446	0	0	0	73446	
00005	SPM-021	PAINT EXT.	Y	2014	0	85687	0	0	0	85687	
* ** Subtotal **					1783019	916323	0	0	0	2699342	
** FACILITY NUMBER....: 00009											
00009	1019038	PAINT EXT (ACT)	N		0	14000	0	0	0	14000	THIS PROJECT COMPLETED IN FY94

Activity: DDSP Installation Number: 00104

FACILITY DEFICIENCIES (BMAR) DATA

[ALL APPROVED AND NOT APPROVED ITEMS]
BRAC-95 (PART B)

FACILITY NUMBER	SERIAL NUMBER	DESCRIPTION	PLFA APPROVED	ACCOMPLISH YEAR	REPAIR COST	MAINTENANCE COST	CONSTRUCTION COST	DESIGN COST	DEMOLITION COST	TOTAL COST	REMARKS
00009	1000110	HVAC RPL	N		280801	0	0	24900	0	305701	THIS PROJECT NOT SUPPORTED. COMPUTER FACILITY WILL NO LONGER BE OCCUPIED BY DLA/DDRE
00009	1019048	FLOOR COVER RPL	N		83606	0	0	0	0	83606	THIS PROJECT NEEDS TO BE RESCOPED TO OMIT AREAS A-1 THRU A-6. WILL NO LONGER BE DLA OCCUPIED.
00009	1019051	CEILING RPL	N		78884	0	0	0	0	78884	THIS PROJECT NEEDS TO BE RESCOPED TO OMIT AREAS A-B, 1 THRU B. WILL NO LONGER BE DLA/DDRE OCCUPIED
00009	1019045	PAINT INT	N		0	83534	0	0	0	83534	PROJECT NEEDS TO BE RESCOPED TO OMIT AREAS AT NORTH END. WILL NO LONGER BE DLA/DDRE OCCUPIED
00009	1019046	PAINT INT	N		0	89540	0	0	0	89540	DOES NOT FIT 5 YR CYCLE. NEEDS TO BE RESCOPED TO OMIT NORTH END. WILL NO LONGER BE DLA/DDRE OCCUPIED
00009	1019039	ROOF RPR (ACT)	Y	1995	1000	0	0	0	0	1000	
00009	1019053	STAIRS INT RAIL RPL	Y	1995	7353	0	0	0	0	7353	
00009	0000223	FIRE PROT RPL (ACT)	Y	1995	631000	0	0	0	0	631000	

Activity: DDSP Installation Number: 00104

FACILITY DEFICIENCIES (BMAR) DATA

[ALL APPROVED AND NOT APPROVED ITEMS]
BRAC-95 (PART B)

FACILITY NUMBER	SERIAL NUMBER	DESCRIPTION	PLFA APPROVED	ACCOMPLISH YEAR	REPAIR COST	MAINTENANCE COST	CONSTRUCTION COST	DESIGN COST	DEMOLITION COST	TOTAL COST	REMARKS
00009	1019047	SECURITY FENCE RPR	Y	1995	2674	0	0	0	0	2674	
00009	1019041	DOORS EXT RPL (ACT)	Y	1995	5000	0	0	0	0	5000	
00009	1019040	WINDOW RPL (ACT)	Y	1995	45000	0	0	0	0	45000	
00009	1019049	WALL EXT GROUT	Y	1995	12412	0	0	0	0	12412	
00009	1019052	DOORS INT RPR	Y	1995	10318	0	0	0	0	10318	
00009	1019050	WALL INT RPR	Y	1995	4318	0	0	0	0	4318	
00009	1019043	ASBESTOS REMOVAL	Y	1995	127350	0	0	0	0	127350	
00009	1019044	FOUNDATION REPAIR	Y	1995	11683	0	0	0	0	11683	
00009	1000109	VENT EXHST FAN RPL	Y	1995	21821	0	0	0	0	21821	
00009	1022006	ELEC MAIN PANEL RPL	Y	1996	6356	0	0	0	0	6356	
00009	1022007	ELEC LIGHTS RPL	Y	1996	28723	0	0	0	0	28723	
00009	1000106	PIPING SYS WTR RPL	Y	1996	3004	0	0	0	0	3004	
00009	1000108	HEATING GEN RPL	Y	1996	28726	0	0	2547	0	31273	
00009	1000105	PLUMBING FIX RPL	Y	1996	1423	0	0	0	0	1423	
00009	1022005	ELEC SUBPANEL RPL	Y	1996	33299	0	0	0	0	33299	

Activity: DDSP Installation Number: 00104

FACILITY DEFICIENCIES (BMAR) DATA

[ALL APPROVED AND NOT APPROVED ITEMS]
BRAC-95 (PART B)

FACILITY NUMBER	SERIAL NUMBER	DESCRIPTION	PLFA APPROVED	ACCOMPLISH YEAR	REPAIR COST	MAINTENANCE COST	CONSTRUCTION COST	DESIGN COST	DEMOLITION COST	TOTAL COST	REMARKS
00009	SPM-032	A/C RPL.	Y	1998	421150	0	0	0	0	421150	
00009	1000107	PLUMBING H/W RPL	Y	1999	2164	0	0	0	0	2164	
00009	1019054	PAINT EXT	Y	2000	0	57495	0	0	0	57495	
00009	SPM-029	FLOOR COVER RPL.	Y	2003	83606	0	0	0	0	83606	
00009	SPM-025	PAINT INT.	Y	2005	0	61491	0	0	0	61491	
00009	SPM-027	PAINT EXT.	Y	2005	0	71739	0	0	0	71739	
00009	SPM-031	RESTROOM REMODEL	Y	2009	69360	0	0	0	0	69360	
00009	SPM-026	PAINT INT.	Y	2010	0	61491	0	0	0	61491	
00009	SPM-028	PAINT EXT.	Y	2010	0	71739	0	0	0	71739	
00009	SPM-030	FLOOR COVER RPL.	Y	2010	83606	0	0	0	0	83606	
00009	SPM-033	A/C RPL.	Y	2013	421150	0	0	0	0	421150	
** Subtotal **					2505787	511029	0	27447	0	3044263	
** FACILITY NUMBER....: 00010											
00010	1019065	RAMP LD RPR (ACT)	Y	1995	315000	0	0	0	0	315000	
00010	0000222	FIRE PROT RPL (ACT)	Y	1995	631000	0	0	0	0	631000	

Activity: DDSP Installation Number: 00104

FACILITY DEFICIENCIES (BMAR) DATA

[ALL APPROVED AND NOT APPROVED ITEMS]
BRAC-95 (PART B)

FACILITY NUMBER	SERIAL NUMBER	DESCRIPTION	PLFA APPROVED	ACCOMPLISH YEAR	REPAIR COST	MAINTENANCE COST	CONSTRUCTION COST	DESIGN COST	DEMOLITION COST	TOTAL COST	REMARKS
00010	1019428	WALL EXT MSNRY RPR	Y	1995	16880	0	0	0	0	16880	
00010	1019066	RAMP LD RPR (ACT)	Y	1995	36000	0	0	0	0	36000	
00010	1019421	FOUNDATION RPR	Y	1995	72387	0	0	0	0	72387	
00010	1019430	WINDOW RPL	Y	1995	4370	0	0	0	0	4370	
00010	1019067	DOOR EXT RPL (ACT)	Y	1995	6000	0	0	0	0	6000	
00010	1019422	ROOF GUTTER RPL	Y	1995	3204	0	0	0	0	3204	
00010	1019429	WALL INT RPR	Y	1995	2130	0	0	0	0	2130	
00010	1019064	PAINT EXT (ACT)	Y	1995	0	16000	0	0	0	16000	
00010	0000033	DOOR INT RPL HDWRE	Y	1995	3313	0	0	0	0	3313	
00010	1022014	ELEC SUBPANEL RPL	Y	1996	69404	0	0	0	0	69404	
00010	1022013	ELEC SYS RPRS GEN	Y	1996	1743	0	0	0	0	1743	
00010	1022015	ELEC LIGHTING RPL	Y	1996	75676	0	0	0	0	75676	
00010	1019423	PAINT INT	Y	1996	0	128670	0	0	0	128670	
00010	1000011	HEAT GEN RPL	Y	1996	22112	0	0	0	0	22112	
00010	1019427	FLOOR COVER RPL	Y	1997	5776	0	0	0	0	5776	

Activity: DDSP Installation Number: 00104

FACILITY DEFICIENCIES (BMAR) DATA

[ALL APPROVED AND NOT APPROVED ITEMS]
BRAC-95 (PART B)

FACILITY NUMBER	SERIAL NUMBER	DESCRIPTION	PLFA APPROVED	ACCOMPLISH YEAR	REPAIR COST	MAINTENANCE COST	CONSTRUCTION COST	DESIGN COST	DEMOLITION COST	TOTAL COST	REMARKS
00010	1019426	FLOOR TILE RPL	Y	1997	5945	0	0	0	0	5945	
00010	1019425	PAINT EXT	Y	1999	0	21710	0	0	0	21710	
00010	1019424	PAINT INT	Y	1999	0	144910	0	0	0	144910	
00010	1000012	PLUMBING H/W RPL	Y	1999	1516	0	0	0	0	1516	
00010	SPM-042	A/C RPL.	Y	2003	950	0	0	0	0	950	
00010	SPM-039	FLOOR COVER RPL.	Y	2004	5603	0	0	0	0	5603	
00010	SPM-037	PAINT EXT.	Y	2005	0	16480	0	0	0	16480	
00010	SPM-035	PAINT INT.	Y	2006	0	128670	0	0	0	128670	
00010	SPM-041	RESTROOM REMODEL	Y	2009	69360	0	0	0	0	69360	
00010	SPM-038	PAINT EXT.	Y	2010	0	16480	0	0	0	16480	
00010	SPM-034	ROOF RPL.	Y	2011	461482	0	0	0	0	461482	
00010	SPM-036	PAINT INT.	Y	2011	0	128670	0	0	0	128670	
00010	SPM-040	FLOOR COVER RPL.	Y	2011	5603	0	0	0	0	5603	

Activity: DDSP Installation Number: 00104

FACILITY DEFICIENCIES (BMAR) DATA

[ALL APPROVED AND NOT APPROVED ITEMS]
BRAC-95 (PART B)

FACILITY NUMBER	SERIAL NUMBER	DESCRIPTION	PLFA APPROVED	ACCOMPLISH YEAR	REPAIR COST	MAINTENANCE COST	CONSTRUCTION COST	DESIGN COST	DEMOLITION COST	TOTAL COST	REMARKS
* ** Subtotal **					1815454	601590	0	0	0	2417044	
** FACILITY NUMBER....: 00011											
00011	1019150	WINDOW RPL	N		8914	0	0	0	0	8914	WINDOWS ARE NO LONGER USED AND COVERED WITH DRY-VIT. REPLACING UNUSED WINDOWS IS NOT SUPPORTED.
00011	1022022	ELEC SUBPANEL RPL	N		55311	0	0	0	0	55311	SUBPANEL WAS REPLACED IN 1986 AND HAS NOT REACHED IT'S LIFE EXPECTANCY. PANEL REMAINS SUFFICIENT FOR OPERATION.
00011	1019143	PAINT INT	N		0	137446	0	0	0	137446	INT PAINTING WAS PERFORMED IN FY92 AND REMAINS IN GOOD CONDITION
00011	1019148	FLOOR COVER RPL	N		5333	0	0	0	0	5333	COVERINGS ARE WELL MAINTAINED AND WILL NOT NEED TO BE REPLACED IN FY97
00011	1019149	CEILING RPL	N		11127	0	0	0	0	11127	EXISTING CEILING TILE REMAINS INTACT WITH NO VISIBLE DAMAGE. REPLACEMENT IS NOT SUPPORTED.
00011	1019145	PAINT EXT	N		0	21710	0	0	0	21710	ALL EXTERIOR SURFACES ARE SCHEDULED FOT FY95. TO REPAINT IN FY2000 IS NOT SUPPORTED

Activity: DDSP Installation Number: 00104

FACILITY DEFICIENCIES (BMAR) DATA

[ALL APPROVED AND NOT APPROVED ITEMS]
BRAC-95 (PART B)

FACILITY NUMBER	SERIAL NUMBER	DESCRIPTION	PLFA APPROVED	ACCOMPLISH YEAR	REPAIR COST	MAINTENANCE COST	CONSTRUCTION COST	DESIGN COST	DEMOLITION COST	TOTAL COST	REMARKS
00011	1019147	FLOOR TILE RPL	N		16720	0	0	0	0	16720	FLOOR TILE COVERINGS ARE WELL MAINTAINED AND WILL NOT NEED TO BE REPLACED IN FY97
00011	0000244	FIRE PROT RPL (ACT)	Y	1995	631000	0	0	0	0	631000	
00011	1019141	FOUNDATION RPR	Y	1995	7543	0	0	0	0	7543	
00011	1019146	SECURITY GATE RPR	Y	1995	1502	0	0	0	0	1502	
00011	1019070	RAMP LD RPR (ACT)	Y	1995	2000	0	0	0	0	2000	
00011	1019142	ROOF OTHER RPR	Y	1995	2469	0	0	0	0	2469	
00011	1019069	PAINT EXT	Y	1995	0	16000	0	0	0	16000	
00011	1019151	STAIRS EXT.RPL.	Y	1995	2335	0	0	0	0	2335	
00011	1022023	ELEC LIGHTING RPL	Y	1996	6080	0	0	0	0	6080	
00011	1000039	HEAT GEN RPL	Y	1996	29148	0	0	0	0	29148	
00011	1019144	PAINT INT	Y	1999	0	150790	0	0	0	150790	
00011	1000038	PLUMBING H/W RPL	Y	1999	1488	0	0	0	0	1488	
00011	SPM-043	PAINT INT.	Y	2004	0	73446	0	0	0	73446	
00011	SPM-046	PAINT EXT.	Y	2004	0	85687	0	0	0	85687	

Activity: DDSP Installation Number: 00104

FACILITY DEFICIENCIES (BMAR) DATA

[ALL APPROVED AND NOT APPROVED ITEMS]
BRAC-95 (PART B)

FACILITY NUMBER	SERIAL NUMBER	DESCRIPTION	PLFA APPROVED	ACCOMPLISH YEAR	REPAIR COST	MAINTENANCE COST	CONSTRUCTION COST	DESIGN COST	DEMOLITION COST	TOTAL COST	REMARKS
00011	SPM-049	FLOOR COVER RPL.	Y	2004	5173	0	0	0	0	5173	
00011	SPM-052	A/C RPL.	Y	2007	5700	0	0	0	0	5700	LAST REPLACED 1992
00011	SPM-044	PAINT INT.	Y	2009	0	73446	0	0	0	73446	
00011	SPM-047	PAINT EXT.	Y	2009	0	85687	0	0	0	85687	
00011	SPM-051	RESTROOM REMODEL	Y	2009	69360	0	0	0	0	69360	LAST IMPROVED 1989
00011	SPM-050	FLOOR COVER RPL.	Y	2011	5173	0	0	0	0	5173	
00011	SPM-045	PAINT INT.	Y	2014	0	73446	0	0	0	73446	
00011	SPM-048	PAINT EXT.	Y	2014	0	85687	0	0	0	85687	
* ** Subtotal **					866376	803345	0	0	0	1669721	
** FACILITY NUMBER....: 00012											
00012	1019381	FLOOR COVER RPL	N		5606	0	0	0	0	5606	FY95 RPL IS NOT SUPPORTED. VISUAL INSPECTION REVEALS COVERING IS INTACT AND WELL MAINTAINED
00012	1019380	FLOOR TILE RPL	N		4677	0	0	0	0	4677	FY95 RPL IS NOT SUPPORTED. TILE REMAINS INTACT AND WELL MAINTAINED.

Activity: DDSP Installation Number: 00104

FACILITY DEFICIENCIES (BMAR) DATA

[ALL APPROVED AND NOT APPROVED ITEMS]
BRAC-95 (PART B)

FACILITY NUMBER	SERIAL NUMBER	DESCRIPTION	PLFA APPROVED	ACCOMPLISH YEAR	REPAIR COST	MAINTENANCE COST	CONSTRUCTION COST	DESIGN COST	DEMOLITION COST	TOTAL COST	REMARKS
00012	1019383	CEILING RPL	N		7631	0	0	0	0	7631	EXISTING CEILING TILE REMAINS INTACT WITH NO VISIBLE DAMAGE. FY 95 RPL IS NOT SUPPORTED
00012	1019378	PAINT EXT	N		0	65416	0	0	0	65416	EXTERIOR CYCLIC SCHEDULE OF THIS FACILITY IS NOT SUPPORTED
00012	1019379	PAINT INT	N		0	69520	0	0	0	69520	INTERIOR CYCLIC SCHEDULE OF THIS FACILITY IS NOT SUPPORTED
00012	1019072	ROOF RPL (ACT)	Y	1995	650000	0	0	0	0	650000	
00012	1019073	RAMP LD RPR (ACT)	Y	1995	315000	0	0	0	0	315000	
00012	0000217	FIRE PROT RPL (ACT)	Y	1995	631000	0	0	0	0	631000	
00012	0000218	HVAC RPL (ACT)	Y	1995	523000	0	0	0	0	523000	
00012	1019074	RAMP LD RPR (ACT)	Y	1995	34000	0	0	0	0	34000	
00012	1019076	DOOR EXT RPL (ACT)	Y	1995	6000	0	0	0	0	6000	
00012	1019075	DOOR EXT RPL (ACT)	Y	1995	6000	0	0	0	0	6000	
00012	1019382	WALL EXT RPR	Y	1995	24805	0	0	0	0	24805	
00012	1019375	ENGINEER SURVEY	Y	1995	3840	0	0	0	0	3840	
00012	1019376	ROOF GUTTER RPL	Y	1995	33768	0	0	0	0	33768	
00012	1019071	PAINT EXT (ACT)	Y	1995	0	16000	0	0	0	16000	

Activity: DDSP Installation Number: 00104

FACILITY DEFICIENCIES (BMAR) DATA

[ALL APPROVED AND NOT APPROVED ITEMS]
BRAC-95 (PART B)

FACILITY NUMBER	SERIAL NUMBER	DESCRIPTION	PLFA APPROVED	ACCOMPLISH YEAR	REPAIR COST	MAINTENANCE COST	CONSTRUCTION COST	DESIGN COST	DEMOLITION COST	TOTAL COST	REMARKS
00012	1019377	PAINT INT	Y	1995	0	50855	0	0	0	50855	
00012	1000034	REFRIDGERATION RPL	Y	1995	12084	0	0	0	0	12084	
00012	1000024	VENT EXHST FAN RPL	Y	1995	21185	0	0	0	0	21185	
00012	1022012	ELEC SUBPANEL RPL	Y	1996	6123	0	0	0	0	6123	
00012	1000104	HEAT GEN RPL	Y	1996	29148	0	0	0	0	29148	
00012	1000025	PLUMBING H/W RPL	Y	1999	2354	0	0	0	0	2354	
00012	SPM-053	PAINT INT.	Y	2004	0	63449	0	0	0	63449	
00012	SPM-056	PAINT EXT.	Y	2004	0	59704	0	0	0	59704	
00012	SPM-061	A/C RPL.	Y	2006	239500	0	0	0	0	239500	LAST REPLACED 1991
00012	SPM-054	PAINT INT.	Y	2009	0	63449	0	0	0	63449	
00012	SPM-057	PAINT EXT.	Y	2009	0	59704	0	0	0	59704	
00012	SPM-059	FLOOR COVER RPL.	Y	2009	5775	0	0	0	0	5775	
00012	SPM-060	RESTROOM REMODEL	Y	2010	69360	0	0	0	0	69360	LAST IMPROVED 1990
00012	SPM-055	PAINT INT.	Y	2014	0	63449	0	0	0	63449	
00012	SPM-058	PAINT EXT.	Y	2014	0	59704	0	0	0	59704	

Activity: DDSP Installation Number: 00104

FACILITY DEFICIENCIES (BMAR) DATA

[ALL APPROVED AND NOT APPROVED ITEMS]
BRAC-95 (PART B)

FACILITY NUMBER	SERIAL NUMBER	DESCRIPTION	PLFA APPROVED	ACCOMPLISH YEAR	REPAIR COST	MAINTENANCE COST	CONSTRUCTION COST	DESIGN COST	DEMOLITION COST	TOTAL COST	REMARKS
* ** Subtotal **					2630856	571250	0	0	0	3202106	
** FACILITY NUMBER....: 00013											
00013	1000052	ASBESTOS REMOVAL	N		321230	0	0	0	0	321230	DAMAGED HEAT DUCT RPL IS SUPPORTED, HOWEVER, PROJECT COST IS QUESTIONED
00013	1019090	WINDOW RPL	N		31218	0	0	0	0	31218	WINDOWS REMAIN STRUCTURALLY SOUND. FY95 RPL NOT SUPPORTED.
00013	0000036	VENT DUCT RPL	N		205461	0	0	0	0	205461	VENT DUCT RPL SHOULD BE COMBINED WITH 1000052. PROJECT COST IS QUESTIONED.
00013	1002008	ELEC SYS RPR GEN	N		390828	0	0	0	0	390828	2ndARY WIRE RPL IS NOT SUPPORTED. CURRENT WIRING REMAINS SUFFICIENT FOR OPERATIONS. WIRING WILL BE RPL AS WARRENTED
00013	1019093	FLOOR TILE RPL	N		8357	0	0	0	0	8357	FY96 RPL IS NOT SUPPORTED. TILE REMAINS INTACT AND WELL MAINTAINED.
00013	1019094	CEILING RPL	N		14426	0	0	0	0	14426	CEILING TILE REMAINS INTACT WITH NO VISIBLE DAMAGE. RPL NOT SUPPORTED.

Activity: DDSP Installation Number: 00104

FACILITY DEFICIENCIES (BMAR) DATA

[ALL APPROVED AND NOT APPROVED ITEMS]
BRAC-95 (PART B)

FACILITY NUMBER	SERIAL NUMBER	DESCRIPTION	PLFA APPROVED	ACCOMPLISH YEAR	REPAIR COST	MAINTENANCE COST	CONSTRUCTION COST	DESIGN COST	DEMOLITION COST	TOTAL COST	REMARKS
00013	1019096	PAINT EXT	N		0	71716	0	0	0	71716	CYCLIC EXT PAINTING OF THIS BLDG IS NOT SUPPORTED. COST OF THIS PROJECT IS ALSO QUESTIONED.
00013	1019095	PAINT INT	N		0	62118	0	0	0	62118	3 YR CYCLIC PAINTING OF THIS BLDG IS NOT SUPPORTED.
00013	1019078	RAMP LD RPL (ACT)	Y	1995	315000	0	0	0	0	315000	
00013	0000219	RPR SPRINKLR SYS (ACT)	Y	1995	631000	0	0	0	0	631000	
00013	1019079	RAMP LD RPR (ACT)	Y	1995	36000	0	0	0	0	36000	
00013	1019081	DOORS EXT RPL (ACT)	Y	1995	3000	0	0	0	0	3000	
00013	1019080	DOORS EXT RPL (ACT)	Y	1995	8000	0	0	0	0	8000	
00013	1019077	PAINT EXT (ACT)	Y	1995	0	16000	0	0	0	16000	
00013	1019091	ROOF RPL	Y	1996	822733	0	0	0	0	822733	
00013	1022009	ELEC MAIN PANEL RPL	Y	1996	8976	0	0	0	0	8976	
00013	1019092	PAINT INT	Y	1996	0	57029	0	0	0	57029	
* 00013	1000035	HEAT GEN. RPL.	Y	1996	26274	0	0	0	0	26274	
00013	SPM-068	FLOOR COVER RPL.	Y	2003	14426	0	0	0	0	14426	

Activity: DDSP Installation Number: 00104

FACILITY DEFICIENCIES (BMAR) DATA

[ALL APPROVED AND NOT APPROVED ITEMS]
BRAC-95 (PART B)

FACILITY NUMBER	SERIAL NUMBER	DESCRIPTION	PLFA APPROVED	ACCOMPLISH YEAR	REPAIR COST	MAINTENANCE COST	CONSTRUCTION COST	DESIGN COST	DEMOLITION COST	TOTAL COST	REMARKS
00013	SPM-062	PAINT INT.	Y	2004	0	56694	0	0	0	56694	
00013	SPM-065	PAINT EXT.	Y	2004	0	65454	0	0	0	65454	
00013	SPM-071	A/C RPL.	Y	2004	950	0	0	0	0	950	LAST REPLACED 1989
00013	SPM-063	PAINT INT.	Y	2009	0	56694	0	0	0	56694	
00013	SPM-066	PAINT EXT.	Y	2009	0	65454	0	0	0	65454	
00013	SPM-069	FLOOR COVER RPL.	Y	2010	14426	0	0	0	0	14426	
00013	SPM-070	RESTROOM REMODEL	Y	2010	69360	0	0	0	0	69360	LAST IMPROVED 1990
00013	SPM-064	PAINT INT.	Y	2014	0	56694	0	0	0	56694	
00013	SPM-067	PAINT EXT.	Y	2014	0	65454	0	0	0	65454	
* ** Subtotal **					2921665	573307	0	0	0	3494972	
** FACILITY NUMBER....: 00014											
00014	1000073	ASBESTOS REMOVAL	N		329956	0	0	0	0	329956	ASBESTOS REMOVAL SHOULD BE DONE IN CONJUNCTION WITH 1000070. COMBINING WILL PRESENT A COST SAVINGS
00014	1019136	WINDOW RPL	N		35306	0	0	0	0	35306	STRUCTURAL INTEGRITY REMAINS INTACT. RPL NOT SUPPORTED.

Activity: DDSP Installation Number: 00104

FACILITY DEFICIENCIES (BMAR) DATA

[ALL APPROVED AND NOT APPROVED ITEMS]
BRAC-95 (PART B)

FACILITY NUMBER	SERIAL NUMBER	DESCRIPTION	PLFA APPROVED	ACCOMPLISH YEAR	REPAIR COST	MAINTENANCE COST	CONSTRUCTION COST	DESIGN COST	DEMOLITION COST	TOTAL COST	REMARKS
00014	1019134	PAINT INT	N		0	50885	0	0	0	50885	FY95 INT PAINTING NOT SUPPORTED, NOT CRITICAL TO OPERATIONS AT THIS TIME.
00014	1019138	ROOF RPL	N		884088	0	0	0	0	884088	ROOF REPLACEMENT IS AGREED, HOWEVER SINCE THIS BLDG IS SHARED WITH SPCC, COST SHOULD BE SHARED
00014	1019139	PAINT EXT	N		0	67889	0	0	0	67889	5 YR CYCLIC PAINTING SCHEDULE IS NOT SUPPORTED
00014	1019132	RAMP LD RPR (ACT)	Y	1995	36000	0	0	0	0	36000	
00014	1019131	RAMP LD RPR (ACT)	Y	1995	295000	0	0	0	0	295000	
00014	1019135	DOOR EXT RPL	Y	1995	41751	0	0	0	0	41751	
00014	1019133	DOOR EXT RPL (ACT)	Y	1995	9000	0	0	0	0	9000	
00014	1019130	PAINT EXT (ACT)	Y	1995	0	16000	0	0	0	16000	
00014	1000070	VENT DUCT RPL	Y	1995	212357	0	0	0	0	212357	
00014	1022021	ELEC LIGHT RPL	Y	1996	4029	0	0	0	0	4029	
00014	1019137	FOUND VENT RPR	Y	1996	2001	0	0	0	0	2001	
00014	1000071	HEATING GEN RPL	Y	1996	22112	0	0	0	0	22112	

Activity: DDSP Installation Number: 00104

FACILITY DEFICIENCIES (BMAR) DATA

[ALL APPROVED AND NOT APPROVED ITEMS]
BRAC-95 (PART B)

FACILITY NUMBER	SERIAL NUMBER	DESCRIPTION	PLFA APPROVED	ACCOMPLISH YEAR	REPAIR COST	MAINTENANCE COST	CONSTRUCTION COST	DESIGN COST	DEMOLITION COST	TOTAL COST	REMARKS
00014	1019140	PAINT INT	Y	1999	0	66307	0	0	0	66307	
00014	1000061	VENT EXHST FAN RPL	Y	1999	6322	0	0	0	0	6322	
00014	SPM-080	FIRE PROTECTION RPL.	Y	2003	275421	0	0	0	0	275421	LAST REPLACED 1943
00014	SPM-072	PAINT INT.	Y	2004	0	60517	0	0	0	60517	
00014	SPM-075	PAINT EXT.	Y	2004	0	61961	0	0	0	61961	
00014	SPM-078	FLOOR COVER RPL.	Y	2008	12924	0	0	0	0	12924	LAST REPLACED 1994
00014	SPM-073	PAINT INT.	Y	2009	0	60517	0	0	0	60517	
00014	SPM-076	PAINT EXT.	Y	2009	0	61961	0	0	0	61961	
00014	SPM-074	PAINT INT.	Y	2014	0	60517	0	0	0	60517	
00014	SPM-077	PAINT EXT.	Y	2014	0	61961	0	0	0	61961	
00014	SPM-079	RESTROOM REMODEL	Y	2014	69360	0	0	0	0	69360	LAST IMPROVED 1994
* ** Subtotal **					2235627	568515	0	0	0	2804142	

** FACILITY NUMBER....: 00101

Activity: DDSP Installation Number: 00104

FACILITY DEFICIENCIES (BMAR) DATA

[ALL APPROVED AND NOT APPROVED ITEMS]
BRAC-95 (PART B)

FACILITY NUMBER	SERIAL NUMBER	DESCRIPTION	PLFA APPROVED	ACCOMPLISH YEAR	REPAIR COST	MAINTENANCE COST	CONSTRUCTION COST	DESIGN COST	DEMOLITION COST	TOTAL COST	REMARKS
00101	1019409	STRUCT RPR	N		1623310	0	0	0	0	1623310	NO MAJOR STRUCTURAL FAILURE TO DATE. RECOMMEND A BLDG STRESS ANALYSIS BEFORE THIS DETERMINATION CAN BE MADE.
00101	1019411	WINDOW SILL RPR	N		302188	0	0	0	0	302188	REPLACING WINDOWS AND SILLS IN A BUILDING OF THIS AGE IS NOT SUPPORTED. SILLS REMAIN INTACT.
00101	1019412	WINDOW RPL	N		720976	0	0	0	0	720976	STRUCTURAL INTEGRITY OF WINDOWS REMAIN. REPLACING WINDOWS IN A BLDG OF THIS AGE IS NOT SUPPORTED.
00101	1019404	ASBESTOS REMOVAL	Y	1995	54387	0	0	0	0	54387	
00101	1019414	ROOF RPL (ACT)	Y	1995	650000	0	0	0	0	650000	
00101	1019415	RAMP LD RPR (ACT)	Y	1995	345000	0	0	0	0	345000	
00101	1019419	RAMP LD RPR (ACT)	Y	1995	36000	0	0	0	0	36000	
00101	1019417	RAMP LD RPL (ACT)	Y	1995	253000	0	0	0	0	253000	
00101	0000224	FIRE PROT RPL (ACT)	Y	1995	726000	0	0	0	0	726000	
00101	1019416	WALL EXT RPL (ACT)	Y	1995	284000	0	0	0	0	284000	
00101	1019420	DOOR EXT RPL (ACT)	Y	1995	12000	0	0	0	0	12000	

Activity: DDSP Installation Number: 00104

FACILITY DEFICIENCIES (BMAR) DATA

[ALL APPROVED AND NOT APPROVED ITEMS]
BRAC-95 (PART B)

FACILITY NUMBER	SERIAL NUMBER	DESCRIPTION	PLFA APPROVED	ACCOMPLISH YEAR	REPAIR COST	MAINTENANCE COST	CONSTRUCTION COST	DESIGN COST	DEMOLITION COST	TOTAL COST	REMARKS
00101	1019418	DOOR EXT RPL (ACT)	Y	1995	42000	0	0	0	0	42000	
00101	1019407	WALL EXT RPL	Y	1995	10660	0	0	0	0	10660	
00101	1019406	WALL EXT RPL	Y	1995	15697	0	0	0	0	15697	
00101	1019405	FLOOR TILE RPL	Y	1995	8947	0	0	0	0	8947	
00101	1019413	PAINT EXT (ACT)	Y	1995	0	13000	0	0	0	13000	
00101	1019410	CEILING RPL	Y	1995	5310	0	0	0	0	5310	
00101	1019408	WALL INT RPR	Y	1995	7318	0	0	0	0	7318	
00101	1000050	PUMPS RPL	Y	1995	3968	0	0	0	0	3968	
00101	1022031	ELEC SUBPANEL RPL	Y	1996	38082	0	0	0	0	38082	
00101	1022030	ELEC SYS RPR GEN	Y	1996	1743	0	0	0	0	1743	
00101	1022032	ELEC LIGHTING RPL	Y	1996	11189	0	0	0	0	11189	
00101	1019403	PAINT INT	Y	1997	0	8654	0	0	0	8654	
00101	1019401	PAINT EXT	Y	2001	0	30809	0	0	0	30809	
00101	1019402	PAINT INT	Y	2002	0	8897	0	0	0	8897	
00101	1000051	PLUMBING H/W RPL	Y	2002	1486	0	0	0	0	1486	

Activity: DDSP Installation Number: 00104

FACILITY DEFICIENCIES (BMAR) DATA

[ALL APPROVED AND NOT APPROVED ITEMS]
BRAC-95 (PART B)

FACILITY NUMBER	SERIAL NUMBER	DESCRIPTION	PLFA APPROVED	ACCOMPLISH YEAR	REPAIR COST	MAINTENANCE COST	CONSTRUCTION COST	DESIGN COST	DEMOLITION COST	TOTAL COST	REMARKS
00101	SPM-086	RESTROOM REMODEL	Y	2003	69360	0	0	0	0	69360	
00101	SPM-083	PAINT EXT.	Y	2005	0	27275	0	0	0	27275	
00101	SPM-087	A/C RPL.	Y	2005	1900	0	0	0	0	1900	LAST REPLACED 1990
00101	SPM-081	PAINT INT.	Y	2007	0	8395	0	0	0	8395	
00101	SPM-085	FLOOR COVER RPL.	Y	2009	9216	0	0	0	0	9216	
00101	SPM-084	PAINT EXT.	Y	2010	0	27275	0	0	0	27275	
00101	SPM-082	PAINT INT.	Y	2012	0	8395	0	0	0	8395	
* ** Subtotal **					5233737	132700	0	0	0	5366437	
** FACILITY NUMBER....: 00102											
00102	1019475	STRUCT RPR	N		1623310	0	0	0	0	1623310	NO MAJOR STRUCTURAL FAILURE TO DATE. RECOMMEND BLDG STRESS ANALYSIS BEFORE THIS DETERMINATION CAN BE MADE.
00102	1019478	WINDOW SILL RPL	N		302188	0	0	0	0	302188	REPLACING WINDOWS AND SILLS IN A BUILDING OF THIS AGE IS NOT SUPPORTED. SILLS REMAIN INTACT.

Activity: DDSP Installation Number: 00104

FACILITY DEFICIENCIES (BMAR) DATA

[ALL APPROVED AND NOT APPROVED ITEMS]
BRAC-95 (PART B)

FACILITY NUMBER	SERIAL NUMBER	DESCRIPTION	PLFA APPROVED	ACCOMPLISH YEAR	REPAIR COST	MAINTENANCE COST	CONSTRUCTION COST	DESIGN COST	DEMOLITION COST	TOTAL COST	REMARKS
00102	1019477	WINDOW RPL	N		720976	0	0	0	0	720976	STRUCTURAL INTEGRITY REMAINS INTACT. REPLACING WINDOWS IN A BUILDING OF THIS AGE IS NOT SUPPORTED.
00102	1022010	ELEC SYS RPR GEN	N		908689	0	0	0	0	908689	SCNDRY WIRE RPL NOT COST EFFECTIVE. CURRENT SYS REMAINS SUFFICIENT. UPGRADES MADE IF OPERATIONAL NEEDS WARRENT.
00102	1019473	ASBESTOS REMOVAL	Y	1995	54387	0	0	0	0	54387	
00102	1019474	ROOF RPL	Y	1995	1460599	0	0	0	0	1460599	
00102	1019484	RAMP LD RPL (ACT)	Y	1995	345000	0	0	0	0	345000	
00102	1019488	RAMP LD RPR (ACT)	Y	1995	36000	0	0	0	0	36000	
00102	1019486	RAMP LD RPL (ACT)	Y	1995	253000	0	0	0	0	253000	
00102	0000220	FIRE PROT RPL (ACT)	Y	1995	726000	0	0	0	0	726000	
00102	1019485	WALL EXT RPL (ACT)	Y	1995	284000	0	0	0	0	284000	
00102	1019489	DOORS EXT RPL (ACT)	Y	1995	12000	0	0	0	0	12000	
00102	1019487	DOOR EXT RPL (ACT)	Y	1995	42000	0	0	0	0	42000	
00102	0000243	FLOOR TILE RPL	Y	1995	8947	0	0	0	0	8947	

Activity: DDSP Installation Number: 00104

FACILITY DEFICIENCIES (BMAR) DATA

[ALL APPROVED AND NOT APPROVED ITEMS]
BRAC-95 (PART B)

FACILITY NUMBER	SERIAL NUMBER	DESCRIPTION	PLFA APPROVED	ACCOMPLISH YEAR	REPAIR COST	MAINTENANCE COST	CONSTRUCTION COST	DESIGN COST	DEMOLITION COST	TOTAL COST	REMARKS
00102	1019482	PAINT EXT (ACT)	Y	1995	0	13000	0	0	0	13000	
00102	1019476	WALL INT RPR	Y	1995	12705	0	0	0	0	12705	
00102	1000088	PUMPS RPL	Y	1995	3968	0	0	0	0	3968	
00102	1022046	ELEC SUBPANEL RPL	Y	1996	31860	0	0	0	0	31860	
00102	1022011	ELEC LIGHT RPR	Y	1996	10492	0	0	0	0	10492	
00102	1019479	PAINT INT	Y	1997	0	8654	0	0	0	8654	
00102	1019480	PAINT EXT	Y	2000	0	35739	0	0	0	35739	
00102	1019481	PAINT INT	Y	2001	0	9624	0	0	0	9624	
00102	SPM-090	PAINT EXT.	Y	2005	0	13390	0	0	0	13390	
00102	SPM-088	PAINT INT.	Y	2007	0	8395	0	0	0	8395	
00102	SPM-092	FLOOR COVER RPL.	Y	2009	9216	0	0	0	0	9216	
00102	SPM-091	PAINT EXT.	Y	2010	0	13390	0	0	0	13390	
00102	SPM-089	PAINT INT.	Y	2012	0	8395	0	0	0	8395	
00102	SPM-093	RESTROOM REMODEL	Y	2014	69360	0	0	0	0	69360	LAST IMPROVED 1994

Activity: DDSP Installation Number: 00104

FACILITY DEFICIENCIES (BMAR) DATA

[ALL APPROVED AND NOT APPROVED ITEMS]
BRAC-95 (PART B)

FACILITY NUMBER	SERIAL NUMBER	DESCRIPTION	PLFA APPROVED	ACCOMPLISH YEAR	REPAIR COST	MAINTENANCE COST	CONSTRUCTION COST	DESIGN COST	DEMOLITION COST	TOTAL COST	REMARKS
* ** Subtotal **					6914697	110587	0	0	0	7025284	
** FACILITY NUMBER....: 00103											
00103	1019514	WINDOW RPL	N		720976	0	0	0	0	720976	STRUCTURAL INTEGRITY REMAINS INTACT. REPLACING WINDOWS IN A BLDG OF THIS AGE IS NOT SUPPORTED.
00103	1019505	STRUCT RPR	N		1623310	0	0	0	0	1623310	NO MAJOR STRUCTURAL FAILURES TO DATE. RECOMMEND A BLDG STRESS ANALYSIS BEFORE THIS DETERMINATION CAN BE MADE.
00103	1019512	WINDOW SILL RPL	N		302188	0	0	0	0	302188	REPLACING WINDOWS AND SILLS IN A BLDG THIS AGE IS NOT SUPPORTED. SILLS REMAIN INTACT.
00103	1012033	ELEC SYS RPR GEN	N		848161	0	0	0	0	848161	2ndARY WIRE RPL NOT COST EFFECTIVE. CURRENT SYS SUFFICIENT. UPGRADES MADE IF OPERATIONAL NEEDS WARRENT.
00103	0000236	FIRE PROT RPL (ACT)	Y	1995	726000	0	0	0	0	726000	
00103	1019385	ROOF RPL (ACT)	Y	1995	650000	0	0	0	0	650000	
00103	1019391	RAMP LD RPR (ACT)	Y	1995	6000	0	0	0	0	6000	
00103	1019388	RAMP LD RPR (ACT)	Y	1995	184000	0	0	0	0	184000	

Activity: DDSP Installation Number: 00104

FACILITY DEFICIENCIES (BMAR) DATA

[ALL APPROVED AND NOT APPROVED ITEMS]
BRAC-95 (PART B)

FACILITY NUMBER	SERIAL NUMBER	DESCRIPTION	PLFA APPROVED	ACCOMPLISH YEAR	REPAIR COST	MAINTENANCE COST	CONSTRUCTION COST	DESIGN COST	DEMOLITION COST	TOTAL COST	REMARKS
00103	1019386	RAMP LD RPR (ACT)	Y	1995	295000	0	0	0	0	295000	
00103	1019503	ASBESTOS REMOVAL	Y	1995	426249	0	0	0	0	426249	
00103	1019515	WALL EXT RPL	Y	1995	15697	0	0	0	0	15697	
00103	1019387	WALL EXT RPL (ACT)	Y	1995	284000	0	0	0	0	284000	
00103	1019390	DOOR EXT RPL (ACT)	Y	1995	11000	0	0	0	0	11000	
00103	1019389	DOORS EXT RPL (ACT)	Y	1995	24000	0	0	0	0	24000	
00103	1019384	PAINT EXT (ACT)	Y	1995	0	8000	0	0	0	8000	
00103	0000242	INSTALL VENT FAN (ACT)	Y	1995	1000	0	0	0	0	1000	
00103	1019510	FLOOR COVER RPL	Y	1995	6038	0	0	0	0	6038	
00103	1019509	FLOOR TILE RPL	Y	1995	4329	0	0	0	0	4329	
00103	1019513	CEILING RPL	Y	1995	5074	0	0	0	0	5074	
00103	1019504	WALL INT RPR	Y	1995	15434	0	0	0	0	15434	
00103	1022035	ELEC LIGHT RPL	Y	1996	341526	0	0	0	0	341526	
00103	1022040	ELEC SUBPANEL RPL	Y	1996	28641	0	0	0	0	28641	
00103	1022034	ELEC MAIN PANEL RPL	Y	1996	42828	0	0	0	0	42828	

Activity: DDSP Installation Number: 00104

FACILITY DEFICIENCIES (BMAR) DATA

[ALL APPROVED AND NOT APPROVED ITEMS]
BRAC-95 (PART B)

FACILITY NUMBER	SERIAL NUMBER	DESCRIPTION	PLFA APPROVED	ACCOMPLISH YEAR	REPAIR COST	MAINTENANCE COST	CONSTRUCTION COST	DESIGN COST	DEMOLITION COST	TOTAL COST	REMARKS
00103	1019508	PAINT INT	Y	1997	0	8654	0	0	0	8654	
00103	1000086	PLUMBING H/W RPL	Y	1999	1516	0	0	0	0	1516	
00103	1019506	PAINT EXT	Y	2000	0	35739	0	0	0	35739	
00103	1019507	PAINT INT	Y	2001	0	9624	0	0	0	9624	
00103	1019511	FLOOR COVER RPL	Y	2002	6823	0	0	0	0	6823	
00103	SPM-096	PAINT EXT.	Y	2005	0	8240	0	0	0	8240	
00103	SPM-094	PAINT INT.	Y	2007	0	8395	0	0	0	8395	
00103	SPM-100	A/C RPL.	Y	2007	950	0	0	0	0	950	LAST REPLACED 1992
00103	SPM-098	FLOOR COVER RPL.	Y	2009	6220	0	0	0	0	6220	
00103	SPM-099	RESTROOM REMODEL	Y	2009	69360	0	0	0	0	69360	LAST IMPROVED 1989
00103	SPM-097	PAINT EXT.	Y	2010	0	8240	0	0	0	8240	
00103	SPM-095	PAINT INT.	Y	2012	0	8395	0	0	0	8395	
* ** Subtotal **					6646320	95287	0	0	0	6741607	

** FACILITY NUMBER....: 00104

Activity: DDSP Installation Number: 00104

FACILITY DEFICIENCIES (BMAR) DATA

[ALL APPROVED AND NOT APPROVED ITEMS]
BRAC-95 (PART B)

FACILITY NUMBER	SERIAL NUMBER	DESCRIPTION	PLFA APPROVED	ACCOMPLISH YEAR	REPAIR COST	MAINTENANCE COST	CONSTRUCTION COST	DESIGN COST	DEMOLITION COST	TOTAL COST	REMARKS
00104	1019447	STRUCT RPR	N		1623310	0	0	0	0	1623310	NO MAJOR STRUCTURAL FAILURE TO DATE. RECOMMEND A BLDG STRESS ANALYSIS BEFORE THIS DETERMINATION CAN BE MADE.
00104	1019449	WINDOW SILL RPL	N		302188	0	0	0	0	302188	REPLACING WINDOWS AND SILLS IN A BLDG OF THIS AGE IS NOT SUPPORTED. SILLS REMAIN INTACT
00104	1019448	WINDOW RPL	N		720976	0	0	0	0	720976	STRUCTURAL INTEGRITY REMAINS INTACT. REPLACING WINDOWS IN A BLDG OF THIS AGE IS NOT SUPPORTED.
00104	1019454	ASBESTOS REMOVAL	Y	1995	121207	0	0	0	0	121207	
00104	1019457	ROOF RPL (ACT)	Y	1995	650000	0	0	0	0	650000	
00104	1019465	RAMP LD RPR (ACT)	Y	1995	345000	0	0	0	0	345000	
00104	1019468	RAMP LD RPL (ACT)	Y	1995	38000	0	0	0	0	38000	
00104	1019467	RAMP LD RPL (ACT)	Y	1995	253000	0	0	0	0	253000	
00104	1019463	RAMP LD RPL (ACT)	Y	1995	8000	0	0	0	0	8000	
00104	1019460	RAMP LD RPL (ACT)	Y	1995	184000	0	0	0	0	184000	
00104	1019458	RAMP LD RPL (ACT)	Y	1995	295000	0	0	0	0	295000	

Activity: DDSP Installation Number: 00104

FACILITY DEFICIENCIES (BMAR) DATA

[ALL APPROVED AND NOT APPROVED ITEMS]
BRAC-95 (PART B)

FACILITY NUMBER	SERIAL NUMBER	DESCRIPTION	PLFA APPROVED	ACCOMPLISH YEAR	REPAIR COST	MAINTENANCE COST	CONSTRUCTION COST	DESIGN COST	DEMOLITION COST	TOTAL COST	REMARKS
00104	1019466	WALL EXT RPL (ACT)	Y	1995	284000	0	0	0	0	284000	
00104	1019459	WALL EXT RPL (ACT)	Y	1995	284000	0	0	0	0	284000	
00104	1019470	DOORS EXT RPL (ACT)	Y	1995	3000	0	0	0	0	3000	
00104	1019461	DOORS EXT RPL (ACT)	Y	1995	33000	0	0	0	0	33000	
00104	1019469	DOORS EXT RPL (ACT)	Y	1995	11000	0	0	0	0	11000	
00104	1019462	DOORS EXT RPL (ACT)	Y	1995	11000	0	0	0	0	11000	
00104	1019450	WALL EXT RPR	Y	1995	15697	0	0	0	0	15697	
00104	1019452	FLOOR TILE RPL	Y	1995	12547	0	0	0	0	12547	
00104	1019455	CEILING RPL	Y	1995	4711	0	0	0	0	4711	
00104	1019464	PAINT EXT (ACT)	Y	1995	0	13000	0	0	0	13000	
00104	1019456	PAINT EXT (ACT)	Y	1995	0	8000	0	0	0	8000	
00104	1019453	WALL INT RPR	Y	1995	10679	0	0	0	0	10679	
00104	1000087	PUMPS RPL	Y	1995	3968	0	0	0	0	3968	
00104	1022017	ELEC MAIN PANEL RPL	Y	1996	49151	0	0	0	0	49151	
00104	1022018	ELEC LIGHTING RPL	Y	1996	68250	0	0	0	0	68250	

Activity: DDSP Installation Number: 00104

FACILITY DEFICIENCIES (BMAR) DATA

[ALL APPROVED AND NOT APPROVED ITEMS]
BRAC-95 (PART B)

FACILITY NUMBER	SERIAL NUMBER	DESCRIPTION	PLFA APPROVED	ACCOMPLISH YEAR	REPAIR COST	MAINTENANCE COST	CONSTRUCTION COST	DESIGN COST	DEMOLITION COST	TOTAL COST	REMARKS
00104	1022016	ELEC SYS RPR GEN	Y	1996	5853	0	0	0	0	5853	
00104	1019451	PAINT INT	Y	1997	0	8654	0	0	0	8654	
00104	1019472	PAINT EXT	Y	2000	0	35739	0	0	0	35739	
00104	1019471	PAINT INT	Y	2001	0	9624	0	0	0	9624	
00104	SPM-108	A/C RPL.	Y	2003	2850	0	0	0	0	2850	LAST REPLACED 1988
00104	SPM-107	FIRE PROTECTION RPL.	Y	2004	273609	0	0	0	0	273609	
00104	SPM-103	PAINT EXT.	Y	2005	0	21630	0	0	0	21630	
00104	SPM-101	PAINT INT.	Y	2007	0	8395	0	0	0	8395	
00104	SPM-105	FLOOR COVER RPL.	Y	2009	12924	0	0	0	0	12924	
00104	SPM-106	RESTROOM REMODEL	Y	2009	69360	0	0	0	0	69360	LAST IMPROVED 1989
00104	SPM-104	PAINT EXT.	Y	2010	0	21630	0	0	0	21630	
00104	SPM-102	PAINT INT.	Y	2012	0	8395	0	0	0	8395	
* ** Subtotal **					5696280	135067	0	0	0	5831347	

** FACILITY NUMBER....: 00105

Activity: DDSP Installation Number: 00104

FACILITY DEFICIENCIES (BMAR) DATA

[ALL APPROVED AND NOT APPROVED ITEMS]
BRAC-95 (PART B)

FACILITY NUMBER	SERIAL NUMBER	DESCRIPTION	PLFA APPROVED	ACCOMPLISH YEAR	REPAIR COST	MAINTENANCE COST	CONSTRUCTION COST	DESIGN COST	DEMOLITION COST	TOTAL COST	REMARKS
00105	1019204	ASBESTOS REMOVAL	N		1182986	0	0	0	0	1182986	TOTAL ASBESTOS REMOVAL IS NOT SUPPORTED, DAMAGED ASBESTOS CEMENT PANELS SHOULD BE REPLACED WITH ASBESTOS FREE MATERIALS.
00105	1019206	WINDOW RPL	N		795947	0	0	0	0	795947	STRUCTURAL INTEGRITY REMAINS INTACT. REPLACING WINDOWS IN A BUILDING THIS AGE IS NOT SUPPORTED
00105	1019210	FLOOR TILE RPL	N		17909	0	0	0	0	17909	DEFICIENCY CALLS FOR TILE RPL, INCLUDING BASEMENT. BLDG IS ONE STORY, HAS NO BASEMENT.
00105	1019212	PAINT INT	N		0	61802	0	0	0	61802	PAINT INT PROPOSED FOR FY96 (1019211) REPEAT PAINTING IN FY99 IS NOT SUPPORTED.
00105	0000233	RPR SPRINKLR SYS ACT	Y	1995	726000	0	0	0	0	726000	
00105	1019217	ROOF RPL (ACT)	Y	1995	650000	0	0	0	0	650000	
00105	1019216	ROOF RPR (ACT)	Y	1995	4000	0	0	0	0	4000	
00105	1019218	RAMP LD RPL (ACT)	Y	1995	345000	0	0	0	0	345000	
00105	1019222	RAMP LD RPR (ACT)	Y	1995	38000	0	0	0	0	38000	
00105	1019220	RAMP LD RPR (ACT)	Y	1995	253000	0	0	0	0	253000	

Activity: DDSP Installation Number: 00104

FACILITY DEFICIENCIES (BMAR) DATA

[ALL APPROVED AND NOT APPROVED ITEMS]
BRAC-95 (PART B)

FACILITY NUMBER	SERIAL NUMBER	DESCRIPTION	PLFA APPROVED	ACCOMPLISH YEAR	REPAIR COST	MAINTENANCE COST	CONSTRUCTION COST	DESIGN COST	DEMOLITION COST	TOTAL COST	REMARKS
00105	1019219	WALL EXT RPR (ACT)	Y	1995	284000	0	0	0	0	284000	
00105	1019223	DOORS EXT RPL (ACT)	Y	1995	12000	0	0	0	0	12000	
00105	1019221	DOORS EXT RPL (ACT)	Y	1995	57000	0	0	0	0	57000	
00105	1019215	PAINT EXT (ACT)	Y	1995	0	13000	0	0	0	13000	
00105	1019205	STRUCT COLUMN RPL	Y	1996	70486	0	0	0	0	70486	
00105	1022045	ELEC LIGHT RPL	Y	1996	6287	0	0	0	0	6287	
00105	1019207	STAIRS EXT RPL	Y	1996	13874	0	0	0	0	13874	
00105	1019213	ROOF DOWNSPOUT RPL	Y	1996	81981	0	0	0	0	81981	
00105	1019209	WALL INT RPR	Y	1996	11072	0	0	0	0	11072	
00105	1019208	CEILING RPL	Y	1996	21643	0	0	0	0	21643	
00105	1019211	PAINT INT	Y	1996	0	78916	0	0	0	78916	
00105	1000096	PLUMBING H/W RPL	Y	1998	2319	0	0	0	0	2319	
00105	1019214	PAINT EXT	Y	2000	0	96126	0	0	0	96126	
00105	SPM-113	FLOOR COVER RPL.	Y	2003	17909	0	0	0	0	17909	
00105	SPM-116	A/C RPL.	Y	2003	1900	0	0	0	0	1900	LAST REPLACED 1988

Activity: DDSP Installation Number: 00104

FACILITY DEFICIENCIES (BMAR) DATA

[ALL APPROVED AND NOT APPROVED ITEMS]
BRAC-95 (PART B)

FACILITY NUMBER	SERIAL NUMBER	DESCRIPTION	PLFA APPROVED	ACCOMPLISH YEAR	REPAIR COST	MAINTENANCE COST	CONSTRUCTION COST	DESIGN COST	DEMOLITION COST	TOTAL COST	REMARKS
00105	SPM-111	PAINT EXT.	Y	2005	0	85100	0	0	0	85100	
00105	SPM-109	PAINT INT.	Y	2006	0	78916	0	0	0	78916	
00105	SPM-115	RESTROOM REMODEL	Y	2009	69360	0	0	0	0	69360	LAST IMPROVED 1989
00105	SPM-112	PAINT EXT.	Y	2010	0	85100	0	0	0	85100	
00105	SPM-114	FLOOR COVER RPL.	Y	2010	17909	0	0	0	0	17909	
00105	SPM-110	PAINT INT.	Y	2011	0	78916	0	0	0	78916	
* ** Subtotal **					4680582	577876	0	0	0	5258458	
** FACILITY NUMBER....: 00106											
00106	1019227	ASBESTOS REMOVAL	N		1182986	0	0	0	0	1182986	TOTAL ASBESTOS REMOVAL IS NOT SUPPORTED. DAMAGED ASBESTOS CEMENT PANELS SHOULD BE REPLACED WITH ASBESTOS FREE MATERIAL.
00106	1019226	WINDOW RPL	N		795947	0	0	0	0	795947	STRUCTURAL INTEGRITY REMAINS INTACT. REPLACING WINDOWS IN A BLDG OF THIS AGE IS NOT SUPPORTED.

Activity: DDSP Installation Number: 00104

FACILITY DEFICIENCIES (BMAR) DATA

[ALL APPROVED AND NOT APPROVED ITEMS]
BRAC-95 (PART B)

FACILITY NUMBER	SERIAL NUMBER	DESCRIPTION	PLFA APPROVED	ACCOMPLISH YEAR	REPAIR COST	MAINTENANCE COST	CONSTRUCTION COST	DESIGN COST	DEMOLITION COST	TOTAL COST	REMARKS
00106	1019230	PAINT INT	N		0	90892	0	0	0	90892	INT PAINTING TO BE ACCOMPLISHED FY96 (1019211), REPEATING SAME IN FY 99 IS NOT SUPPORTED.
00106	1019236	ROOF RPL (ACT)	Y	1995	650000	0	0	0	0	650000	
00106	1019229	RAMP LD PAD RPR	Y	1995	82318	0	0	0	0	82318	
00106	1019235	PAINT EXT (ACT)	Y	1995	0	13000	0	0	0	13000	
00106	1019239	RAMP LD RPR (ACT)	Y	1995	38000	0	0	0	0	38000	
00106	1000021	VENT DUCT RPL	Y	1995	991	0	0	0	0	991	
00106	1019237	WALL EXT RPL (ACT)	Y	1995	284000	0	0	0	0	284000	
00106	1019240	DOOR EXT RPL (ACT)	Y	1995	12000	0	0	0	0	12000	
00106	1019238	DOORS EXT RPL (ACT)	Y	1995	66000	0	0	0	0	66000	
00106	1019224	STRUCT COLUMN RPR	Y	1996	70486	0	0	0	0	70486	
00106	1019225	ROOF DOWNSPOUT RPL	Y	1996	11440	0	0	0	0	11440	
00106	1019233	FLOOR TILE RPL	Y	1996	7565	0	0	0	0	7565	
00106	1019234	CEILING RPL	Y	1996	12703	0	0	0	0	12703	
00106	1019228	WALL INT RPR	Y	1996	11072	0	0	0	0	11072	

Activity: DDSP Installation Number: 00104

FACILITY DEFICIENCIES (BMAR) DATA

[ALL APPROVED AND NOT APPROVED ITEMS]
BRAC-95 (PART B)

FACILITY NUMBER	SERIAL NUMBER	DESCRIPTION	PLFA APPROVED	ACCOMPLISH YEAR	REPAIR COST	MAINTENANCE COST	CONSTRUCTION COST	DESIGN COST	DEMOLITION COST	TOTAL COST	REMARKS
00106	1019231	PAINT INT	Y	1996	0	82734	0	0	0	82734	
00106	1000019	PLUMBING H/W RPL	Y	1999	1516	0	0	0	0	1516	
00106	1019232	PAINT EXT	Y	2000	0	93389	0	0	0	93389	
00106	SPM-121	FLOOR COVER RPL.	Y	2003	7565	0	0	0	0	7565	
00106	SPM-124	FIRE PROTECTION RPL.	Y	2003	273609	0	0	0	0	273609	LAST REPLACED 1941
00106	SPM-126	A/C RPL.	Y	2004	950	0	0	0	0	950	LAST REPLACED 1989
00106	SPM-119	PAINT EXT.	Y	2005	0	80196	0	0	0	80196	
00106	SPM-117	PAINT INT.	Y	2006	0	82734	0	0	0	82734	
00106	SPM-125	ELECT.INT.WIRING RPL.	Y	2007	492496	0	0	0	0	492496	LAST REWIRING DONE 1987
00106	SPM-120	PAINT EXT.	Y	2010	0	80196	0	0	0	80196	
00106	SPM-122	FLOOR COVER RPL.	Y	2010	7565	0	0	0	0	7565	
00106	SPM-118	PAINT INT.	Y	2011	0	82734	0	0	0	82734	
00106	SPM-123	RESTROOM REMODEL	Y	2011	69360	0	0	0	0	69360	LAST IMPROVED 1991

Activity: DDSP Installation Number: 00104

FACILITY DEFICIENCIES (BMAR) DATA

[ALL APPROVED AND NOT APPROVED ITEMS]
BRAC-95 (PART B)

FACILITY NUMBER	SERIAL NUMBER	DESCRIPTION	PLFA APPROVED	ACCOMPLISH YEAR	REPAIR COST	MAINTENANCE COST	CONSTRUCTION COST	DESIGN COST	DEMOLITION COST	TOTAL COST	REMARKS
** Subtotal **					4078569	605875	0	0	0	4684444	
00107	1019252	00107 ASBESTOS REMOVAL			1069069	0	0	0	0	1069069	TOTAL ASBESTOS REMOVAL IS NOT SUPPORTED. DAMAGED ASBESTOS TILES SHOULD BE REPLACED WITH NON-ASBESTOS MATERIAL.
00107	1019245	WINDOW RPL	N		795947	0	0	0	0	795947	STRUCTURAL INTEGRITY REMAINS INTACT. REPLACING WINDOWS IN A BLDG OF THIS AGE IS NOT SUPPORTED.
00107	1019253	CEILING RPL	N		77593	0	0	0	0	77593	EXISTING CEILING TILE REMAINS INTACT. REPLACEMENT OF TILE IS NOT SUPPORTED.
00107	1019243	FLOOR COVER RPL	N		122257	0	0	0	0	122257	FLOOR COVERING REMAINS IN SOUN CONDITION. NO NEED TO REPLACE.
00107	1019249	PAINT EXT	N		0	93389	0	0	0	93389	EXT PAINTING IN FY99 SUPPORTED. REPEATING SAME IN FY2000 IS NOT.

Activity: DDSP Installation Number: 00104

FACILITY DEFICIENCIES (BMAR) DATA

[ALL APPROVED AND NOT APPROVED ITEMS]
BRAC-95 (PART B)

FACILITY NUMBER	SERIAL NUMBER	DESCRIPTION	PLFA APPROVED	ACCOMPLISH YEAR	REPAIR COST	MAINTENANCE COST	CONSTRUCTION COST	DESIGN COST	DEMOLITION COST	TOTAL COST	REMARKS
00107	1019241	PAINT INT	N		0	77715	0	0	0	77715	INT PAINTING TO BE ACCOMPLISHED IN FY96 (1019242). REPEATING SAME IN FY2000 IS NOT SUPPORTED.
00107	1019257	WALL EXT RPL (ACT)	Y	1995	287000	0	0	0	0	287000	
00107	1019255	ROOF RPR (ACT)	Y	1995	2000	0	0	0	0	2000	
00107	0000240	FIRE PROT RPL (ACT)	Y	1995	726000	0	0	0	0	726000	
00107	1019258	DOORS EXT RPL (ACT)	Y	1995	60000	0	0	0	0	60000	
00107	1019260	DOOR EXT RPL ACT	Y	1995	2000	0	0	0	0	2000	
00107	1019259	DOORS EXT RPL (ACT)	Y	1995	3000	0	0	0	0	3000	
00107	1019251	WALL EXT RPR	Y	1995	19694	0	0	0	0	19694	
00107	1019254	PAINT EXT (ACT)	Y	1995	0	14000	0	0	0	14000	
00107	1019246	RAMP LD PAD RPR	Y	1995	46636	0	0	0	0	46636	
00107	1000048	HEATING GEN RPL	Y	1995	1434	0	0	0	0	1434	
00107	1000030	PUMPS RPL	Y	1995	3968	0	0	0	0	3968	
00107	1000029	VENT DUCTS RPL	Y	1995	991	0	0	0	0	991	
00107	1000027	HVAC RPL	Y	1995	9223	0	0	0	0	9223	

Activity: DDSP Installation Number: 00104

FACILITY DEFICIENCIES (BMAR) DATA

[ALL APPROVED AND NOT APPROVED ITEMS]
BRAC-95 (PART B)

FACILITY NUMBER	SERIAL NUMBER	DESCRIPTION	PLFA APPROVED	ACCOMPLISH YEAR	REPAIR COST	MAINTENANCE COST	CONSTRUCTION COST	DESIGN COST	DEMOLITION COST	TOTAL COST	REMARKS
00107	1019250	STRUCT COL RPL	Y	1996	70486	0	0	0	0	70486	
00107	1022019	ELEC SUBPANEL	Y	1996	6145	0	0	0	0	6145	
00107	1022020	ELEC LIGHT RPL	Y	1996	60225	0	0	0	0	60225	
00107	1019247	ROOF DOWNSPOUT RPL	Y	1996	11440	0	0	0	0	11440	
00107	1019248	WALL INT RPR	Y	1996	11072	0	0	0	0	11072	
00107	1019244	FLOOR TILE RPL	Y	1996	23317	0	0	0	0	23317	
00107	1019242	PAINT INT	Y	1996	0	61021	0	0	0	61021	
00107	1000028	PLUMBING FIX RPL	Y	1998	1504	0	0	0	0	1504	
00107	1019256	RAMP LD RPL (ACT)	Y	1999	345000	0	0	0	0	345000	
00107	1000026	PLUMBING H/W RPL	Y	1999	2382	0	0	0	0	2382	
00107	SPM-131	FLOOR COVER RPL.	Y	2003	122257	0	0	0	0	122257	
00107	SPM-134	A/C RPL.	Y	2004	174500	0	0	0	0	174500	LAST REPLACED 1989
00107	SPM-129	PAINT EXT.	Y	2005	0	82677	0	0	0	82677	
00107	SPM-127	PAINT INT.	Y	2006	0	61021	0	0	0	61021	
00107	SPM-130	PAINT EXT.	Y	2010	0	82677	0	0	0	82677	

Activity: DDSP Installation Number: 00104

FACILITY DEFICIENCIES (BMAR) DATA

[ALL APPROVED AND NOT APPROVED ITEMS]
BRAC-95 (PART B)

FACILITY NUMBER	SERIAL NUMBER	DESCRIPTION	PLFA APPROVED	ACCOMPLISH YEAR	REPAIR COST	MAINTENANCE COST	CONSTRUCTION COST	DESIGN COST	DEMOLITION COST	TOTAL COST	REMARKS
00107	SPM-132	FLOOR COVER RPL.	Y	2010	122257	0	0	0	0	122257	
00107	SPM-128	PAINT INT.	Y	2011	0	61021	0	0	0	61021	
00107	SPM-133	RESTROOM REMODEL	Y	2014	69360	0	0	0	0	69360	LAST IMPROVED 1994
* ** Subtotal **					4246757	533521	0	0	0	4780278	
** FACILITY NUMBER....: 00108											
00108	1019156	ASBESTOS REMOVAL	N		1069069	0	0	0	0	1069069	TOTAL ASBESTOS REMOVAL NOT SUPPORTED, DAMAGED ASBESTOS PANELS SHOULD BE REPLACED WITH ASBESTOS FREE MATERIALS
00108	1019161	WINDOW RPL	N		795947	0	0	0	0	795947	STRUCTURAL INTEGRITY REMAINS INTACT. REPLACEMENT IN A BLDG OF THIS AGE IS NOT SUPPORTED.
00108	1019280	CEILING RPL	N		16510	0	0	0	0	16510	EXISTING CEILING TILE REMAINS INTACT WITH NO VISIBLE DAMAGE. REPLACEMENT IS NOT SUPPORTED.
00108	1019153	WALL EXT RPL (ACT)	Y	1995	316000	0	0	0	0	316000	
00108	1019166	RAMP LD RPR	Y	1995	49574	0	0	0	0	49574	
00108	1019152	RAMP LD RPR (ACT)	Y	1995	51000	0	0	0	0	51000	
00108	1019155	DOORS EX RPL (ACT)	Y	1995	10000	0	0	0	0	10000	

Activity: DDSP Installation Number: 00104

FACILITY DEFICIENCIES (BMAR) DATA

[ALL APPROVED AND NOT APPROVED ITEMS]
BRAC-95 (PART B)

FACILITY NUMBER	SERIAL NUMBER	DESCRIPTION	PLFA APPROVED	ACCOMPLISH YEAR	REPAIR COST	MAINTENANCE COST	CONSTRUCTION COST	DESIGN COST	DEMOLITION COST	TOTAL COST	REMARKS
00108	1019154	DOOR EX RPL (ACT)	Y	1995	69000	0	0	0	0	69000	
00108	1019162	WALL EX RPR	Y	1995	19694	0	0	0	0	19694	
00108	1019165	FLOOR COVER RPL	Y	1995	3512	0	0	0	0	3512	
00108	1019164	FLOOR TILE RPL	Y	1995	7021	0	0	0	0	7021	
00108	1019392	PAINT EXT (ACT)	Y	1995	0	14000	0	0	0	14000	
00108	1000043	PUMPS RPL	Y	1995	3968	0	0	0	0	3968	
00108	1022047	ELEC SYS RPR GEN	Y	1996	841871	0	0	0	0	841871	
00108	1019157	STRUCT COL RPL	Y	1996	70486	0	0	0	0	70486	
00108	1022048	ELEC SUB PANEL RPL	Y	1996	47219	0	0	0	0	47219	
00108	1022049	ELEC LIGHT RPL	Y	1996	200054	0	0	0	0	200054	
00108	1019163	ROOF DOWNSPOUT RPL	Y	1996	11440	0	0	0	0	11440	
00108	1019160	PAINT INT	Y	1996	0	82734	0	0	0	82734	
00108	1000042	PLUMBING FIX RPL	Y	1998	4363	0	0	0	0	4363	
00108	SPM-135	ROOF RPL.	Y	1998	458447	0	0	0	0	458447	LAST REPLACED 1978
00108	1019159	PAINT INT	Y	1999	0	61802	0	0	0	61802	

Activity: DDSP Installation Number: 00104

FACILITY DEFICIENCIES (BMAR) DATA

[ALL APPROVED AND NOT APPROVED ITEMS]
BRAC-95 (PART B)

FACILITY NUMBER	SERIAL NUMBER	DESCRIPTION	PLFA APPROVED	ACCOMPLISH YEAR	REPAIR COST	MAINTENANCE COST	CONSTRUCTION COST	DESIGN COST	DEMOLITION COST	TOTAL COST	REMARKS
00108	1000041	PLUMBING H/W RPL	Y	1999	1516	0	0	0	0	1516	
00108	1019158	PAINT EXT	Y	2000	0	68814	0	0	0	68814	
00108	SPM-143	FIRE PROTECTION RPL.	Y	2003	273609	0	0	0	0	273609	LAST REPLACED 1941
00108	SPM-136	PAINT INT.	Y	2004	0	56405	0	0	0	56405	
00108	SPM-144	A/C RPL.	Y	2004	1900	0	0	0	0	1900	LAST REPLACED 1989
00108	SPM-139	PAINT EXT.	Y	2005	0	60921	0	0	0	60921	
00108	SPM-137	PAINT INT.	Y	2009	0	56405	0	0	0	56405	
00108	SPM-141	FLOOR COVER RPL.	Y	2009	3618	0	0	0	0	3618	
00108	SPM-140	PAINT EXT.	Y	2010	0	60921	0	0	0	60921	
00108	SPM-142	RESTROOM REMODEL	Y	2011	69360	0	0	0	0	69360	LAST IMPROVED 1991
00108	SPM-138	PAINT INT.	Y	2014	0	56405	0	0	0	56405	
** Subtotal **					4395178	518407	0	0	0	4913585	

** FACILITY NUMBER....: 00109

Activity: DDSP Installation Number: 00104

FACILITY DEFICIENCIES (BMAR) DATA

[ALL APPROVED AND NOT APPROVED ITEMS]
BRAC-95 (PART B)

FACILITY NUMBER	SERIAL NUMBER	DESCRIPTION	PLFA APPROVED	ACCOMPLISH YEAR	REPAIR COST	MAINTENANCE COST	CONSTRUCTION COST	DESIGN COST	DEMOLITION COST	TOTAL COST	REMARKS
00109	1019310	ASBESTOS REMOVAL INT	N		396037	0	0	0	0	396037	Total removal not supported at this time, damaged asbestos sheets should be rpl as necessary with non-asbestos materials
00109	1019322	RAMP LD RPR	N		34000	0	0	0	0	34000	NOT SUPPORTED IN FY95, POSSIBLE REPROGRAM TO FY97
00109	1019321	RAMP LD RPR	N		242000	0	0	0	0	242000	NOT SUPPORTED IN FY95, POSSIBLE REPROGRAM TP FY97
00109	1019320	WALL EXT RPL (ACT)	N		284000	0	0	0	0	284000	TOTAL ASBESTOS REMOVAL NOT SUPPORTED,DAMAGED PANELS TO BE RPL AS NECESSARY W/NON ASBESTOS MATERIAL
00109	1019316	BLDG RPR GEN INT	N		78464	0	0	0	0	78464	PROJECT NOT SUPPORTED AT THIS TIME. POSSIBLE REPROGRAM TO FY96
00109	1019305	FLOOR COVER RPL	N		92158	0	0	0	0	92158	NOT SUPPORTED AT THIS TIME. FLOOR COVERING RPL IN FY92. REPROGRAM TO FY96 OR FY97
00109	0000230	RPR SPRINKLER SYS (ACT)	Y	1995	483000	0	0	0	0	483000	
00109	1019306	STAIRS EXT RPL	Y	1995	3433	0	0	0	0	3433	
00109	1019319	ROOF RPL (ACT)	Y	1995	650000	0	0	0	0	650000	

Activity: DDSP Installation Number: 00104

FACILITY DEFICIENCIES (BMAR) DATA

[ALL APPROVED AND NOT APPROVED ITEMS]
BRAC-95 (PART B)

FACILITY NUMBER	SERIAL NUMBER	DESCRIPTION	PLFA APPROVED	ACCOMPLISH YEAR	REPAIR COST	MAINTENANCE COST	CONSTRUCTION COST	DESIGN COST	DEMOLITION COST	TOTAL COST	REMARKS
00109	1019311	STRUCT JOIST RPR	Y	1995	538837	0	0	0	0	538837	
00109	1019318	ROOF RPR (ACT)	Y	1995	1000	0	0	0	0	1000	
00109	1019309	STRUCT COLUMN RPR	Y	1995	48520	0	0	0	0	48520	
00109	1019314	SECURITY FENCE RPL	Y	1995	2795	0	0	0	0	2795	
00109	1019324	DOORS EXT RPL (ACT)	Y	1995	3000	0	0	0	0	3000	
00109	1019323	DOORS EXT RPL (ACT)	Y	1995	17000	0	0	0	0	17000	
00109	1019315	SECURITY FENCE RPL	Y	1995	8733	0	0	0	0	8733	
00109	1019308	ROOF GUTTER RPR	Y	1995	1199	0	0	0	0	1199	
00109	1019317	PAINT EXT RPR	Y	1995	0	10000	0	0	0	10000	
00109	1019313	WALL INT RPR	Y	1995	8051	0	0	0	0	8051	
00109	1019304	PAINT INT	Y	1995	0	31933	0	0	0	31933	
00109	1022024	ELEC SUBPANEL RPL	Y	1996	14423	0	0	0	0	14423	
00109	1022025	ELEC LIGHTING RPL	Y	1996	29213	0	0	0	0	29213	
00109	1019312	CEILING RPL	Y	1996	62075	0	0	0	0	62075	
00109	1000031	HEATING GEN RPL	Y	1996	22112	0	0	0	0	22112	

Activity: DDSP Installation Number: 00104

FACILITY DEFICIENCIES (BMAR) DATA

[ALL APPROVED AND NOT APPROVED ITEMS]
BRAC-95 (PART B)

FACILITY NUMBER	SERIAL NUMBER	DESCRIPTION	PLFA APPROVED	ACCOMPLISH YEAR	REPAIR COST	MAINTENANCE COST	CONSTRUCTION COST	DESIGN COST	DEMOLITION COST	TOTAL COST	REMARKS
00109	1019307	FLOOR TILE RPL	Y	1997	5768	0	0	0	0	5768	
00109	1000033	HVAC RPL	Y	1998	0	30923	0	0	0	30923	
00109	1000032	PLUMBING H/W RPL	Y	1999	1516	0	0	0	0	1516	
00109	1019302	PAINT EXT	Y	2000	84741	0	0	0	0	84741	
00109	1019303	PAINT INT	Y	2000	36084	0	0	0	0	36084	
00109	SPM-153	A/C RPL.	Y	2003	28650	0	0	0	0	28650	LAST REPLACED 1988
00109	SPM-152	ELECT.INT.WIRING RPL.	Y	2004	379931	0	0	0	0	379931	LAST REWIRING DONE 1984
00109	SPM-145	PAINT INT.	Y	2005	0	31945	0	0	0	31945	
00109	SPM-147	PAINT EXT.	Y	2005	0	75020	0	0	0	75020	
00109	SPM-149	FLOOR COVER RPL.	Y	2005	42700	0	0	0	0	42700	
00109	SPM-146	PAINT INT.	Y	2010	0	31945	0	0	0	31945	
00109	SPM-148	PAINT EXT.	Y	2010	0	75020	0	0	0	75020	
00109	SPM-151	RESTROOM REMODEL	Y	2011	69360	0	0	0	0	69360	LAST IMPROVED 1991
00109	SPM-150	FLOOR COVER RPL.	Y	2012	42700	0	0	0	0	42700	

Activity: DDSP Installation Number: 00104

FACILITY DEFICIENCIES (BMAR) DATA

[ALL APPROVED AND NOT APPROVED ITEMS]
BRAC-95 (PART B)

FACILITY NUMBER	SERIAL NUMBER	DESCRIPTION	PLFA APPROVED	ACCOMPLISH YEAR	REPAIR COST	MAINTENANCE COST	CONSTRUCTION COST	DESIGN COST	DEMOLITION COST	TOTAL COST	REMARKS
* ** Subtotal **					3711500	286786	0	0	0	3998286	
** FACILITY NUMBER....: 00110											
00110	1019102	STRUCT JOIST RPL	N		622974	0	0	0	0	622974	NOT SUPPORTED UNTIL A TOTAL ENGINEERING SURVEY IS PERFORMED.
00110	1019103	STRUCT COL RPR	N		60509	0	0	0	0	60509	NOT SUPPORTED UNTIL A TOTAL ENGINEERING SURVEY IS PERFORMED
00110	1019100	WINDOW RPL	N		36821	0	0	0	0	36821	WINDOWS ARE NO LONGER USED AND POSE NO OPERATIONAL PROBLEM
00110	1019106	CEILING TILE RPL	N		39124	0	0	0	0	39124	EXISTING CEILING TILE REMAINS INTACT WITH NO VISIBLE DAMAGE. REPLACEMENT IS NOT SUPPORTED
00110	1019105	PAINT EXT	N		0	28803	0	0	0	28803	VISUAL INSPECTION REVEALS EXTERIOR IS NOT IN NEED OF PAINTING
00110	1019107	PAINT INT	N		0	65578	0	0	0	65578	VISUAL INSPECTION REVEALS INTERIOR IS NOT IN NEED OF PAINTING

Activity: DDSP Installation Number: 00104

FACILITY DEFICIENCIES (BMAR) DATA

[ALL APPROVED AND NOT APPROVED ITEMS]
BRAC-95 (PART B)

FACILITY NUMBER	SERIAL NUMBER	DESCRIPTION	PLFA APPROVED	ACCOMPLISH YEAR	REPAIR COST	MAINTENANCE COST	CONSTRUCTION COST	DESIGN COST	DEMOLITION COST	TOTAL COST	REMARKS
00110	1019108	FLOOR TILE RPL	N		30839	0	0	0	0	30839	ALL VINYL, TILE THROUGHOUT BLDG WILL NOT NEED REPLACED. SUPPORT REPLACEMENT OF DAMAGED TILE
00110	1019104	ASBESTOS REMOVAL	Y	1995	291219	0	0	0	0	291219	
00110	1019111	ROOF RPL (ACT)	Y	1995	650000	0	0	0	0	650000	
00110	1019112	RAMP LD RPL (ACT)	Y	1995	345000	0	0	0	0	345000	
00110	0000216	FIRE PROT RPL (ACT)	Y	1995	726000	0	0	0	0	726000	
00110	1019113	RAMP LD RPR (ACT)	Y	1995	17000	0	0	0	0	17000	
00110	1019098	STAIRS EXT RPR	Y	1995	327	0	0	0	0	327	
00110	1019101	SECURITY FENCE RPL	Y	1995	5723	0	0	0	0	5723	
00110	1000023	PUMPS RPL	Y	1995	3968	0	0	0	0	3968	
00110	1019099	DOORS EXT RPL	Y	1995	4756	0	0	0	0	4756	
00110	1022059	ELEC LIGHT RPL	Y	1996	7960	0	0	0	0	7960	
00110	1019109	PAINT EXT	Y	2000	0	31599	0	0	0	31599	
00110	1019110	PAINT INT	Y	2000	0	71945	0	0	0	71945	
00110	SPM-158	FLOOR COVER RPL.	Y	2004	29914	0	0	0	0	29914	

Activity: DDSP Installation Number: 00104

FACILITY DEFICIENCIES (BMAR) DATA

[ALL APPROVED AND NOT APPROVED ITEMS]
BRAC-95 (PART B)

FACILITY NUMBER	SERIAL NUMBER	DESCRIPTION	PLFA APPROVED	ACCOMPLISH YEAR	REPAIR COST	MAINTENANCE COST	CONSTRUCTION COST	DESIGN COST	DEMOLITION COST	TOTAL COST	REMARKS
00110	SPM-154	PAINT INT.	Y	2005	0	63693	0	0	0	63693	
00110	SPM-156	PAINT EXT.	Y	2005	0	27975	0	0	0	27975	
00110	SPM-161	A/C RPL.	Y	2007	15400	0	0	0	0	15400	LAST REPLACED 1992
00110	SPM-160	RESTROOM REMODEL	Y	2008	69360	0	0	0	0	69360	LAST IMPROVED 1988
00110	SPM-155	PAINT INT.	Y	2010	0	63693	0	0	0	63693	
00110	SPM-157	PAINT EXT.	Y	2010	0	27975	0	0	0	27975	
00110	SPM-159	FLOOR COVER RPL.	Y	2011	29914	0	0	0	0	29914	
* ** Subtotal **					2986808	381261	0	0	0	3368069	
** FACILITY NUMBER....: 00111											
00111	1019089	PAINT INT	N		0	109691	0	0	0	109691	THIS NEWLY CONSTRUCTED BLDG, 1985/86, IS CONSTRUCTED OF STEEL BEAMS AND TRUSSES. REPAINTING WILL NOT BE REQUIRED IN 1997
00111	1019086	PAINT EXT	N		0	6790	0	0	0	6790	THREE YEAR CYCLE PAINTING IS NOT SUPPORTED

Activity: DDSP Installation Number: 00104

FACILITY DEFICIENCIES (BMAR) DATA

[ALL APPROVED AND NOT APPROVED ITEMS]
BRAC-95 (PART B)

FACILITY NUMBER	SERIAL NUMBER	DESCRIPTION	PLFA APPROVED	ACCOMPLISH YEAR	REPAIR COST	MAINTENANCE COST	CONSTRUCTION COST	DESIGN COST	DEMOLITION COST	TOTAL COST	REMARKS
00111	1019088	PAINT INT	N		115841	0	0	0	0	115841	SUPPORT INTERIOR SURFACES THAT ARE IN NEED OF PAINTING. HOWEVER, TOTAL INTERIOR PAINTING IS NOT SUPPORTED
00111	1019087	PAINT EXT	Y	1997	0	6429	0	0	0	6429	
00111	SPM-162	ROOF RPL.	Y	2007	619682	0	0	0	0	619682	LAST REPLACED 1987
00111	SPM-163	PAINT INT.	Y	2007	0	98623	0	0	0	98623	
00111	SPM-165	PAINT EXT.	Y	2007	0	115060	0	0	0	115060	
00111	SPM-167	ELECT.INT.WIRING RPL.	Y	2007	665707	0	0	0	0	665707	LAST REWIRING DONE 1987
00111	SPM-164	PAINT INT.	Y	2012	0	98623	0	0	0	98623	
00111	SPM-166	PAINT EXT.	Y	2012	0	115060	0	0	0	115060	
* ** Subtotal **					1401230	550276	0	0	0	1951506	
** FACILITY NUMBER....: 00113											
00113	1019001	ASBESTOS REMOVAL	N		208273	0	0	0	0	208273	TOTAL REMOVAL IS NOT SUPPORTED. DAMAGED ASBESTOS SIDING SHOULD BE REPLACED AS NECESSARY WITH NON-ASBESTOS MATERIALS

Activity: DDSP Installation Number: 00104

FACILITY DEFICIENCIES (BMAR) DATA

[ALL APPROVED AND NOT APPROVED ITEMS]
BRAC-95 (PART B)

FACILITY NUMBER	SERIAL NUMBER	DESCRIPTION	PLFA APPROVED	ACCOMPLISH YEAR	REPAIR COST	MAINTENANCE COST	CONSTRUCTION COST	DESIGN COST	DEMOLITION COST	TOTAL COST	REMARKS
00113	1019097	WINDOW RPL	N		919340	0	0	0	0	919340	DRY-VIT WINDOW COVERING AND WINDOWS REMAIN STRUCTURALLT SOUND. DO NOT SUPPORT FY95 RPL
00113	1019002	WALL EXT RPL	N		464371	0	0	0	0	464371	THIS FINDING IS NOT SUPPORTED. THE SCOPE OF THIS PROJECT NEEDS TO BE REEVALUATED
00113	1022041	ELEC SYS RPR GEN	N		848353	0	0	0	0	848353	COMPLETE SECONDARY REWIRING IN THIS 50 YR OLD BLDG IS NOT SUPPORTED. CURRENT WIRING REMAINS SUFFICIENT FOR OPERATIONS
00113	1022044	ELEC LIGHT RPL	N		224533	0	0	0	0	224533	CURRENT LIGHTING SYSTEM REMAINS OPERATIONAL AND SUFFICIENT FOR BLDG OPERATION
00113	1019004	WALL INT RPL	N		146418	0	0	0	0	146418	WOOD FRAMING REMAINS STRUCTURALLY SOUND. REQUEST FINDINGS BE RE-EVALUATED
00113	1019042	FLOOR TILE RPL	N		9543	0	0	0	0	9543	FLOOR TILE AREAS REMAIN IN SOUND CONDITION. FY97 REPLACEMENT IS NOT SUPPORTED
00113	1019015	CEILING RPL	N		16497	0	0	0	0	16497	EXISTING CEILING TILE REMAINS INTACT WITH NO VISIBLE DAMAGE. FY97 RPL IS NOT SUPPORTED.

Activity: DDSP Installation Number: 00104

FACILITY DEFICIENCIES (BMAR) DATA

[ALL APPROVED AND NOT APPROVED ITEMS]
BRAC-95 (PART B)

FACILITY NUMBER	SERIAL NUMBER	DESCRIPTION	PLFA APPROVED	ACCOMPLISH YEAR	REPAIR COST	MAINTENANCE COST	CONSTRUCTION COST	DESIGN COST	DEMOLITION COST	TOTAL COST	REMARKS
00113	1019005	PAINT INT	N		0	40982	0	0	0	40982	CYCLIC PAINTING OF THIS FACILITY IS NOT SUPPORTED.
00113	0000229	RPR SPRINKLR SYS (ACT)	Y	1995	726000	0	0	0	0	726000	
00113	1019020	WALL EXT RPR (ACT)	Y	1995	284000	0	0	0	0	284000	
00113	1019018	ROOF RPL (ACT)	Y	1995	650000	0	0	0	0	650000	
00113	1019024	RAMP LD RPR (ACT)	Y	1995	6000	0	0	0	0	6000	
00113	1019021	RAMP LD RPR (ACT)	Y	1995	184000	0	0	0	0	184000	
00113	1019019	RAMP LD RPR (ACT)	Y	1995	295000	0	0	0	0	295000	
00113	1019023	DOOR EXT RPL (ACT)	Y	1995	11000	0	0	0	0	11000	
00113	1019022	DOOR EXT RPL (ACT)	Y	1995	33000	0	0	0	0	33000	
00113	1019017	PAINT EXT (ACT)	Y	1995	0	9000	0	0	0	9000	
00113	1000047	VENT DUCT RPL	Y	1995	991	0	0	0	0	991	
00113	1000045	PUMPS RPL	Y	1995	3968	0	0	0	0	3968	
00113	1022043	MAIN PANEL RPL	Y	1996	8460	0	0	0	0	8460	
00113	1022042	ELEC SUBPANEL RPL	Y	1996	34792	0	0	0	0	34792	
00113	1019003	PAINT INT	Y	1996	0	36310	0	0	0	36310	

Activity: DDSP Installation Number: 00104

FACILITY DEFICIENCIES (BMAR) DATA

[ALL APPROVED AND NOT APPROVED ITEMS]
BRAC-95 (PART B)

FACILITY NUMBER	SERIAL NUMBER	DESCRIPTION	PLFA APPROVED	ACCOMPLISH YEAR	REPAIR COST	MAINTENANCE COST	CONSTRUCTION COST	DESIGN COST	DEMOLITION COST	TOTAL COST	REMARKS
00113	1000044	HEATING GEN RPL	Y	1997	1294	0	0	0	0	1294	
00113	1000046	PLUMBING H/W RPL	Y	1999	1516	0	0	0	0	1516	
00113	SPM-178	FLOOR COVER RPL.	Y	2004	9257	0	0	0	0	9257	
00113	SPM-181	A/C RPL.	Y	2004	2850	0	0	0	0	2850	LAST REPLACED 1989
00113	SPM-174	PAINT INT.	Y	2005	0	36281	0	0	0	36281	
00113	SPM-176	PAINT EXT.	Y	2005	0	85123	0	0	0	85123	
00113	SPM-180	RESTROOM REMODEL	Y	2009	69360	0	0	0	0	69360	LAST IMPROVED 1989
00113	SPM-175	PAINT INT.	Y	2010	0	36281	0	0	0	36281	
00113	SPM-177	PAINT EXT.	Y	2010	0	85123	0	0	0	85123	
00113	SPM-179	FLOOR COVER RPL.	Y	2011	9257	0	0	0	0	9257	
* ** Subtotal **					5168073	329100	0	0	0	5497173	
** FACILITY NUMBER....: 00201											
00201	1019184	ASBESTOS REMOVAL	N		208273	0	0	0	0	208273	TOTAL ASBESTOS REMOVAL NOT SUPPORTED. DAMAGED PANELS SHOULD BE RPL AS NECESSARY WITH NON ASBESTOS MATERIALS

Activity: DDSP Installation Number: 00104

FACILITY DEFICIENCIES (BMAR) DATA

[ALL APPROVED AND NOT APPROVED ITEMS]
BRAC-95 (PART B)

FACILITY NUMBER	SERIAL NUMBER	DESCRIPTION	PLFA APPROVED	ACCOMPLISH YEAR	REPAIR COST	MAINTENANCE COST	CONSTRUCTION COST	DESIGN COST	DEMOLITION COST	TOTAL COST	REMARKS
00201	1019185	ROOF RPL	N		2330041	0	0	0	0	2330041	TOTAL SCOPE & COST IS DISAGREED. REQUEST ENGINEERING SURVEY TO DETERMINE NECESSITY OF WOOD RAFTER RPL AND SCOPE OF RPR
00201	1019176	WINDOW RPL	N		919340	0	0	0	0	919340	RPL NOT SUPPORTED. STRUCTURAL INTEGRITY REMAINS INTACT.
00201	1000072	ASBESTOS REMOVAL	N		331128	0	0	0	0	331128	SHOULD BE DONE IN CONJUNCTION WITH 1000055. COMBINING WILL RESULT IN COST SAVINGS. PROJECTS ARE RELATED.
00201	1022037	ELEC SYS RPR GEN	N		848186	0	0	0	0	848186	2ndARY WIRE RPL IS NOT SUPPORTED. CURRENT WIRING REMAINS SUFFICIENT FOR OPERATIONS. WIRING WILL BE RPL AS WARRENTED.
00201	1019178	WALL INT RPL	N		79556	0	0	0	0	79556	REQUEST ENGINEERING SURVEY BE PERFORMED TO DETERMINE NEED TO REPLACE.
00201	1019183	CEILING RPL	N		16497	0	0	0	0	16497	EXISITING CEILING TILE REMAINS INTACT WITH NO VISIBLE DAMAGE. FY97 RPL NOT SUPPORTED
00201	1019182	PAINT EXT	N		0	38804	0	0	0	38804	CYCLIC PAINTING SCHEDULE NOT SUPPORTED FOR THIS BLDG

Activity: DDSP Installation Number: 00104

FACILITY DEFICIENCIES (BMAR) DATA

[ALL APPROVED AND NOT APPROVED ITEMS]
BRAC-95 (PART B)

FACILITY NUMBER	SERIAL NUMBER	DESCRIPTION	PLFA APPROVED	ACCOMPLISH YEAR	REPAIR COST	MAINTENANCE COST	CONSTRUCTION COST	DESIGN COST	DEMOLITION COST	TOTAL COST	REMARKS
00201	1019180	PAINT INT	N		0	40892	0	0	0	40892	CYCLIC PAINTING SCHEDULE NOT SUPPORTED FOR THIS BLDG.
00201	0000231	RPR SPRINKLR SYS (ACT)	Y	1995	726000	0	0	0	0	726000	
00201	1019179	WALL EXT RPL	Y	1995	464371	0	0	0	0	464371	
00201	1019173	RAMP LD RPR (ACT)	Y	1995	12000	0	0	0	0	12000	
00201	1019171	RAMP LD RPL (ACT)	Y	1995	184000	0	0	0	0	184000	
00201	1019175	STRUCTURAL RPR (ACT)	Y	1995	7000	0	0	0	0	7000	
00201	1019174	DOOR EXT RPL (ACT)	Y	1995	12000	0	0	0	0	12000	
00201	1019170	WALL EXT RPL (ACT)	Y	1995	284000	0	0	0	0	284000	
00201	1019172	DOORS EXT RPL (ACT)	Y	1995	18000	0	0	0	0	18000	
00201	1019169	RAMP LD RPL (ACT)	Y	1995	295000	0	0	0	0	295000	
00201	1019168	ROOF RPR	Y	1995	9000	0	0	0	0	9000	
00201	1000060	HEATING GEN RPL	Y	1995	26747	0	0	0	0	26747	
00201	1000055	VENT DUCT RPL	Y	1995	211519	0	0	0	0	211519	
00201	1019167	PAINT EXT (ACT)	Y	1995	0	9000	0	0	0	9000	
00201	1022038	ELEC SUBPANEL RPL	Y	1996	17569	0	0	0	0	17569	

Activity: DDSP Installation Number: 00104

FACILITY DEFICIENCIES (BMAR) DATA

[ALL APPROVED AND NOT APPROVED ITEMS]
BRAC-95 (PART B)

FACILITY NUMBER	SERIAL NUMBER	DESCRIPTION	PLFA APPROVED	ACCOMPLISH YEAR	REPAIR COST	MAINTENANCE COST	CONSTRUCTION COST	DESIGN COST	DEMOLITION COST	TOTAL COST	REMARKS
00201	1022039	ELEC LIGHT RPL	Y	1996	5817	0	0	0	0	5817	
00201	1019177	PAINT INT	Y	1996	0	36310	0	0	0	36310	
00201	1019181	FLOOR TILE RPL	Y	1997	9543	0	0	0	0	9543	
00201	1000054	PLUMBING H/W RPL	Y	1999	1555	0	0	0	0	1555	
00201	SPM-189	A/C RPL.	Y	2003	13850	0	0	0	0	13850	LAST REPLACED 1988
00201	SPM-186	FLOOR COVER RPL.	Y	2004	9257	0	0	0	0	9257	
00201	SPM-182	PAINT INT.	Y	2005	0	36202	0	0	0	36202	
00201	SPM-184	PAINT EXT.	Y	2005	0	34352	0	0	0	34352	
00201	SPM-183	PAINT INT.	Y	2010	0	36202	0	0	0	36202	
00201	SPM-185	PAINT EXT.	Y	2010	0	34352	0	0	0	34352	
00201	SPM-187	FLOOR COVER RPL.	Y	2011	9257	0	0	0	0	9257	
00201	SPM-188	RESTROOM REMODEL	Y	2011	69360	0	0	0	0	69360	LAST IMPROVED 1991
* ** Subtotal **					7118866	266114	0	0	0	7384980	

** FACILITY NUMBER....: 00202

Activity: DDSP Installation Number: 00104

FACILITY DEFICIENCIES (BMAR) DATA

[ALL APPROVED AND NOT APPROVED ITEMS]
BRAC-95 (PART B)

FACILITY NUMBER	SERIAL NUMBER	DESCRIPTION	PLFA APPROVED	ACCOMPLISH YEAR	REPAIR COST	MAINTENANCE COST	CONSTRUCTION COST	DESIGN COST	DEMOLITION COST	TOTAL COST	REMARKS
00202	1019203	ASBESTOS REMOVAL	N		208273	0	0	0	0	208273	ONLY DAMAGED ASBESTOS CEMENT PANELS SHOULD BE RPL WITH ASBESTOS FREE MATERIALS
00202	1019196	ROOF RPL	N		2330041	0	0	0	0	2330041	TOTAL SCOPE OF ROOF RPL IS DISAGREED. RQST ENGINEERING SURVEY TO DETERMINE NECESSITY OF WOOD RAFTER RPL, SCOPE OF RPR
00202	1019195	WINDOWS RPL	N		907196	0	0	0	0	907196	STRUCTURAL INTEGRITY REMAINS INTACT. DRYVIT SYS REMAINS INTACT. RPL IS NOT SUPPORTED.
00202	1000089	ASBESTOS REMOVAL	N		332213	0	0	0	0	332213	SHOULD BE DONE IN CONJUNCTION WITH 1000069. COMBINING WILL RESULT IN COST SAVINGS. PROJECTS ARE RELATED.
00202	1019198	WALL INT RPL	N		79556	0	0	0	0	79556	REQUEST ENGINEERING STUDY BE PERFORMED TO DETERMINE THE NEED TO REPLACE
00202	1019202	CEILING RPL	N		16497	0	0	0	0	16497	EXISTING CEILING REMAINS INTACT WITH NO VISIBLE DAMAGE. REPLACEMENT NOT SUPPORTED.
00202	1019194	PAINT EXT	N		0	38804	0	0	0	38804	CYCLIC EXTERIOR PAINTING SCHEDULE OF THIS BLDG NOT SUPPORTED

Activity: DDSP Installation Number: 00104

FACILITY DEFICIENCIES (BMAR) DATA

[ALL APPROVED AND NOT APPROVED ITEMS]
BRAC-95 (PART B)

FACILITY NUMBER	SERIAL NUMBER	DESCRIPTION	PLFA APPROVED	ACCOMPLISH YEAR	REPAIR COST	MAINTENANCE COST	CONSTRUCTION COST	DESIGN COST	DEMOLITION COST	TOTAL COST	REMARKS
00202	1019197	PAINT INT	N		0	40892	0	0	0	40892	CYCLIC INTERIOR PAINTING SCHEDULE OF THIS BLDG NOT SUPPORTED.
00202	0000232	RPR SPRINKLR SYS (ACT)	Y	1995	726000	0	0	0	0	726000	
00202	1019190	ROOF RPL (ACT)	Y	1995	130000	0	0	0	0	130000	
00202	1019201	WALL EXT RPL	Y	1995	464371	0	0	0	0	464371	
00202	1019193	RAMP LD RPR (ACT)	Y	1995	8000	0	0	0	0	8000	
00202	1019189	RAMP LD RPR (ACT)	Y	1995	184000	0	0	0	0	184000	
00202	1019187	RAMP LD RPL (ACT)	Y	1995	295000	0	0	0	0	295000	
00202	1019188	WALL EXT RPL (ACT)	Y	1995	284000	0	0	0	0	284000	
00202	1019192	DOORS EXT RPL (ACT)	Y	1995	11000	0	0	0	0	11000	
00202	1019191	DOORS EXT RPL (ACT)	Y	1995	16000	0	0	0	0	16000	
00202	1000069	VENT DUCT RPL	Y	1995	211414	0	0	0	0	211414	
* 00202	1019186	PAINT EXT.(ACT)	Y	1995	0	8000	0	0	0	8000	
00202	1022028	ELEC MAIN PANEL RPL	Y	1996	42935	0	0	0	0	42935	
00202	1022027	ELEC SUBPANEL RPR	Y	1996	18842	0	0	0	0	18842	

Activity: DDSP Installation Number: 00104

FACILITY DEFICIENCIES (BMAR) DATA

[ALL APPROVED AND NOT APPROVED ITEMS]
BRAC-95 (PART B)

FACILITY NUMBER	SERIAL NUMBER	DESCRIPTION	PLFA APPROVED	ACCOMPLISH YEAR	REPAIR COST	MAINTENANCE COST	CONSTRUCTION COST	DESIGN COST	DEMOLITION COST	TOTAL COST	REMARKS
00202	1022029	ELEC LIGHT RPL	Y	1996	3599	0	0	0	0	3599	
00202	1019199	PAINT INT	Y	1996	0	36310	0	0	0	36310	
00202	1000091	HEATING GEN RPL	Y	1996	22112	0	0	0	0	22112	
00202	1000092	PLUMBING RPL	Y	1996	1521	0	0	0	0	1521	
00202	1019200	FLOOR TILE RPL	Y	1997	9543	0	0	0	0	9543	
00202	1000090	PLUMBING H/W RPL	Y	1999	1555	0	0	0	0	1555	
00202	SPM-197	A/C RPL.	Y	2003	25150	0	0	0	0	25150	LAST REPLACED 1988
00202	SPM-194	FLOOR COVER RPL.	Y	2004	9257	0	0	0	0	9257	
00202	SPM-190	PAINT INT.	Y	2005	0	36202	0	0	0	36202	
00202	SPM-192	PAINT EXT.	Y	2005	0	34353	0	0	0	34353	
00202	SPM-191	PAINT INT.	Y	2010	0	36202	0	0	0	36202	
00202	SPM-193	PAINT EXT.	Y	2010	0	34353	0	0	0	34353	
00202	SPM-195	FLOOR COVER RPL.	Y	2011	9257	0	0	0	0	9257	
00202	SPM-196	RESTROOM REMODEL	Y	2011	69360	0	0	0	0	69360	LAST IMPROVED 1991

Activity: DDSP Installation Number: 00104 .

FACILITY DEFICIENCIES (BMAR) DATA

[ALL APPROVED AND NOT APPROVED ITEMS]
BRAC-95 (PART B)

FACILITY NUMBER	SERIAL NUMBER	DESCRIPTION	PLFA APPROVED	ACCOMPLISH YEAR	REPAIR COST	MAINTENANCE COST	CONSTRUCTION COST	DESIGN COST	DEMOLITION COST	TOTAL COST	REMARKS
* ** Subtotal **					6416692	265116	0	0	0	6681808	
** FACILITY NUMBER....: 00203											
00203	1019372	ROOF RPL	N		2333041	0	0	0	0	2333041	THE SCOPE OF THIS PROJECT NEEDS TO BE RE-EVALUATED, MAJOR ROOF RPR/RPL DONE IN FY91
00203	1022061	ELEC SUBPANEL RPL	N		147930	0	0	0	0	147930	EXISTING SUBPANELS ARE TOTALLY OPERATIONAL AND SUFFICIENT FOR CURRENT OPERATIONS
00203	1019374	WINDOW RPL	N		919340	0	0	0	0	919340	STRUCTURAL INTEGRITY REMAINS INTACT. DRYVIT SYS REMAINS INTACT, WITH FEW AND MINOR RPRS
00203	1000062	ASBESTOS REMOVAL	N		331128	0	0	0	0	331128	SHOULD BE DONE IN CONJUNCTION WITH 1000056. COMBINING WILL RESULT IN COST SAVINGS, PROJECTS ARE RELATED.
00203	1019373	WALL INT RPL	N		153789	0	0	0	0	153789	REQUEST ENGINEERING SURVEY BE PERFORMED TO DETERMINE THE NEED TO REPLACE.
00203	1019369	FLOOR TILES RPL	N		9959	0	0	0	0	9959	FLOOR TILES REMAIN INTACT AND IN GOOD CONDITION. FY97 RPL IS NOT SUPPORTED

Activity: DDSP Installation Number: 00104

FACILITY DEFICIENCIES (BMAR) DATA

[ALL APPROVED AND NOT APPROVED ITEMS]
BRAC-95 (PART B)

FACILITY NUMBER	SERIAL NUMBER	DESCRIPTION	PLFA APPROVED	ACCOMPLISH YEAR	REPAIR COST	MAINTENANCE COST	CONSTRUCTION COST	DESIGN COST	DEMOLITION COST	TOTAL COST	REMARKS
00203	1019366	FLOOR COVER RPL	N		54862	0	0	0	0	54862	FLOOR CARPETING REMAINS INTACT AND IS WELL MAINTAINED. FY 97 RPL IS NOT SUPPORTED.
00203	1019365	CEILING RPL	N		233114	0	0	0	0	233114	CEILING TILE IS IN GOOD CONDITION. TOTAL RPL IN FY97 IS NOT SUPPORTED. RPL AS NEEDED.
00203	1019367	PAINT EXT	N		0	38804	0	0	0	38804	EXTERIOR CYCLIC PAINTING SCHEDULE NOT SUPPORTED FOR THIS BLDG
00203	1019370	PAINT INT	N		0	56915	0	0	0	56915	INTERIOR CYCLIC PAINTING SCHEDULE OF THIS BLDG NOT SUPPORTED.
00203	1019502	FLOOR COVER RPL	N		60502	0	0	0	0	60502	CYCLIC FLOOR COVERING RPL NOT SUPPORTED. COVERING WILL BE RPL AS NEEDED
00203	0000225	RPR SPRINKLR SYS (ACT)	Y	1995	726000	0	0	0	0	726000	
00203	1019400	ROOF RPR (ACT)	Y	1995	3000	0	0	0	0	3000	
00203	1019368	WALL EXT RPL	Y	1995	464371	0	0	0	0	464371	
00203	1022060	ELEC SYS RPR GEN	Y	1995	1644	0	0	0	0	1644	
00203	1019399	RAMP LD RPR (ACT)	Y	1995	3000	0	0	0	0	3000	

Activity: DDSP Installation Number: 00104

FACILITY DEFICIENCIES (BMAR) DATA

[ALL APPROVED AND NOT APPROVED ITEMS]
BRAC-95 (PART B)

FACILITY NUMBER	SERIAL NUMBER	DESCRIPTION	PLFA APPROVED	ACCOMPLISH YEAR	REPAIR COST	MAINTENANCE COST	CONSTRUCTION COST	DESIGN COST	DEMOLITION COST	TOTAL COST	REMARKS
00203	1019396	RAMP LD RPL (ACT)	Y	1995	184000	0	0	0	0	184000	
00203	1019394	RAMP LD RPL (ACT)	Y	1995	295000	0	0	0	0	295000	
00203	1019395	WALL EXT RPL (ACT)	Y	1995	284000	0	0	0	0	284000	
00203	1019398	DOOR EXT RPL (ACT)	Y	1995	12000	0	0	0	0	12000	
00203	1019397	DOORS EXT RPL (ACT)	Y	1995	12000	0	0	0	0	12000	
00203	1019393	PAINT EXT (ACT)	Y	1995	0	9000	0	0	0	9000	
00203	1000056	VENT DUCT RPL	Y	1995	211519	0	0	0	0	211519	
00203	1022062	ELEC LIGHT RPL	Y	1996	8700	0	0	0	0	8700	
00203	1019371	PAINT INT	Y	1996	0	50508	0	0	0	50508	
00203	1000057	HEATING GEN RPL	Y	1996	22112	0	0	0	0	22112	
00203	1000058	PLUMBING FIX RPL	Y	1998	1677	0	0	0	0	1677	
00203	1000059	PLUMBING H/W RPL	Y	1999	2392	0	0	0	0	2392	
00203	SPM-202	FLOOR COVER RPL.	Y	2004	53216	0	0	0	0	53216	
00203	SPM-200	PAINT EXT.	Y	2005	0	9270	0	0	0	9270	
00203	SPM-198	PAINT INT.	Y	2006	0	153789	0	0	0	153789	

Activity: DDSP Installation Number: 00104

FACILITY DEFICIENCIES (BMAR) DATA

[ALL APPROVED AND NOT APPROVED ITEMS]
BRAC-95 (PART B)

FACILITY NUMBER	SERIAL NUMBER	DESCRIPTION	PLFA APPROVED	ACCOMPLISH YEAR	REPAIR COST	MAINTENANCE COST	CONSTRUCTION COST	DESIGN COST	DEMOLITION COST	TOTAL COST	REMARKS
00203	SPM-205	A/C RPL.	Y	2007	5304	0	0	0	0	5304	LAST REPLACED 1991
00203	SPM-201	PAINT EXT.	Y	2010	0	9270	0	0	0	9270	
00203	SPM-204	RESTROOM REMODEL	Y	2010	40203	0	0	0	0	40203	LAST IMPROVED 1990
00203	SPM-199	PAINT INT.	Y	2011	0	153789	0	0	0	153789	
00203	SPM-203	FLOOR COVER RPL.	Y	2011	53216	0	0	0	0	53216	
* ** Subtotal **					6627019	481345	0	0	0	7108364	
** FACILITY NUMBER....: 00204											
00204	1019268	ASBESTOS REMOVAL	N		769229	0	0	0	0	769229	TOTAL REMOVAL IS NOT SUPPORTED AT THIS TIME. REPLACE DAMAGED PANELS WITH NON-ASBESTOS MATERIALS
00204	1019270	WINDOW RPL	N		711457	0	0	0	0	711457	STRUCTURAL INTEGRITY REMAINS INTACT. REPLACEMENT NOT SUPPORTED.
00204	1000078	ASBESTOS REMOVAL	N		331128	0	0	0	0	331128	SHOULD BE DONE IN CONJUNCTION WITH 1000079, COMBINING WILL RESULT IN COST SAVINGS, PROJECTS ARE RELATED

Activity: DDSP Installation Number: 00104

FACILITY DEFICIENCIES (BMAR) DATA

[ALL APPROVED AND NOT APPROVED ITEMS]
BRAC-95 (PART B)

FACILITY NUMBER	SERIAL NUMBER	DESCRIPTION	PLFA APPROVED	ACCOMPLISH YEAR	REPAIR COST	MAINTENANCE COST	CONSTRUCTION COST	DESIGN COST	DEMOLITION COST	TOTAL COST	REMARKS
00204	1019269	WALL EXT RPR	N		18781	0	0	0	0	18781	EXISTING DRYVIT REMAINS INTACT WITH LITTLE OR NO REPAIRS NEEDED
00204	1019261	PAINT INT	N		0	32448	0	0	0	32448	INTERIOR CYCLIC PAINTING SCHEDULE IS NOT SUPPORTED
00204	1019263	PAINT EXT	N		0	91349	0	0	0	91349	EXTERIOR CYCLIC PAINTING SCHEDULE IS NOT SUPPORTED
00204	0000143	RPR SPRINKLR SYS (ACT)	Y	1995	726000	0	0	0	0	726000	
00204	1019266	STRUCT COL RPL	Y	1995	286558	0	0	0	0	286558	
00204	1019278	RAMP LD RPR (ACT)	Y	1995	8000	0	0	0	0	8000	
00204	1019275	RAMP LD RPR (ACT)	Y	1995	184000	0	0	0	0	184000	
00204	1019273	RAMP LD RPL (ACT)	Y	1995	295000	0	0	0	0	295000	
00204	1019274	WALL EXT RPL (ACT)	Y	1995	284000	0	0	0	0	284000	
00204	1019279	WALL EXT RPR (ACT)	Y	1995	3000	0	0	0	0	3000	
00204	1019277	DOOR EXT RPL (ACT)	Y	1995	11000	0	0	0	0	11000	
00204	1019276	DOOR EXT RPL (ACT)	Y	1995	36000	0	0	0	0	36000	
00204	0000142	RPL LIGHTING (ACT)	Y	1995	94000	0	0	0	0	94000	
00204	1019272	PAINT EXT (ACT)	Y	1995	0	9000	0	0	0	9000	

Activity: DDSP Installation Number: 00104

FACILITY DEFICIENCIES (BMAR) DATA

[ALL APPROVED AND NOT APPROVED ITEMS]
BRAC-95 (PART B)

FACILITY NUMBER	SERIAL NUMBER	DESCRIPTION	PLFA APPROVED	ACCOMPLISH YEAR	REPAIR COST	MAINTENANCE COST	CONSTRUCTION COST	DESIGN COST	DEMOLITION COST	TOTAL COST	REMARKS
00204	1019264	PAINT INT	Y	1995	0	25468	0	0	0	25468	
00204	1000079	VENT DUCT RPL	Y	1995	211519	0	0	0	0	211519	
00204	1019271	ROOF RPL	Y	1996	1386270	0	0	0	0	1386270	
00204	1022026	ELEC SUBPANEL RPL	Y	1996	26196	0	0	0	0	26196	
00204	1100081	HEATING GEN RPL	Y	1996	22112	0	0	0	0	22112	
00204	1019262	FLOOR TILE RPL	Y	1998	8761	0	0	0	0	8761	
00204	1019267	CEILING RPL	Y	1999	20425	0	0	0	0	20425	
00204	1019265	FLOOR COVER RPL	Y	1999	2680	0	0	0	0	2680	
00204	1000080	PLUMBING H/W RPL	Y	1999	1516	0	0	0	0	1516	
00204	SPM-213	A/C RPL.	Y	2003	25462	0	0	0	0	25462	LAST REPLACED 1988
00204	SPM-206	PAINT INT.	Y	2005	0	27019	0	0	0	27019	
00204	SPM-208	PAINT EXT.	Y	2005	0	9270	0	0	0	9270	
00204	SPM-210	FLOOR COVER RPL.	Y	2006	2521	0	0	0	0	2521	
00204	SPM-207	PAINT INT.	Y	2010	0	27019	0	0	0	27019	
00204	SPM-209	PAINT EXT.	Y	2010	0	9270	0	0	0	9270	

Activity: DDSP Installation Number: 00104

FACILITY DEFICIENCIES (BMAR) DATA

[ALL APPROVED AND NOT APPROVED ITEMS]
BRAC-95 (PART B)

FACILITY NUMBER	SERIAL NUMBER	DESCRIPTION	PLFA APPROVED	ACCOMPLISH YEAR	REPAIR COST	MAINTENANCE COST	CONSTRUCTION COST	DESIGN COST	DEMOLITION COST	TOTAL COST	REMARKS
00204	SPM-212	RESTROOM REMODEL	Y	2010	40203	0	0	0	0	40203	LAST IMPROVED 1990
00204	SPM-211	FLOOR COVER RPL.	Y	2013	2521	0	0	0	0	2521	
* ** Subtotal **					5508339	230843	0	0	0	5739182	
** FACILITY NUMBER....: 00207											
00207	1019333	ASBESTOS REMOVAL	N		1100991	0	0	0	0	1100991	TOTAL REMOVAL IS NOT SUPPORTED. REPLACE DAMAGED PANELS WITH NON-ASBESTOS MATERIALS.
00207	1000085	ASBESTOS REMOVAL	N		331128	0	0	0	0	331128	SHOULD BE DONE IN CONJUNCTION WITH 1000083, COMBINING WILL PRODUCE COST SAVINGS, PROJECTS ARE RELATED.
00207	1019335	WINDOW RPL	N		711457	0	0	0	0	711457	STRUCTURAL INTEGRITY REMAINS INTACT. REPLACEMENT NOT SUPPORTED
00207	1019326	ROOF RPR (ACT)	Y	1995	1000	0	0	0	0	1000	
00207	1019330	RAMP LD RPR (ACT)	Y	1995	4000	0	0	0	0	4000	
00207	1019328	RAMP LD RPR (ACT)	Y	1995	184000	0	0	0	0	184000	
00207	1019327	WALL EXT RPL (ACT)	Y	1995	284000	0	0	0	0	284000	

Activity: DDSP Installation Number: 00104

FACILITY DEFICIENCIES (BMAR) DATA

[ALL APPROVED AND NOT APPROVED ITEMS]
BRAC-95 (PART B)

FACILITY NUMBER	SERIAL NUMBER	DESCRIPTION	PLFA APPROVED	ACCOMPLISH YEAR	REPAIR COST	MAINTENANCE COST	CONSTRUCTION COST	DESIGN COST	DEMOLITION COST	TOTAL COST	REMARKS
00207	1019331	DOORS EXT RPL (ACT)	Y	1995	3000	0	0	0	0	3000	
00207	1019329	DOOREXT RPL (ACT)	Y	1995	37000	0	0	0	0	37000	
00207	1000083	VENT DUCT RPL	Y	1995	211519	0	0	0	0	211519	
00207	1019334	WALL EXT RPR	Y	1995	18781	0	0	0	0	18781	
00207	1019325	PAINT EXT (ACT)	Y	1995	0	9000	0	0	0	9000	
00207	1019332	PAINT INT	Y	1995	0	72924	0	0	0	72924	
00207	1019338	ROOF RPL	Y	1996	1390961	0	0	0	0	1390961	
00207	1019337	STRUCT COL RPL	Y	1996	94853	0	0	0	0	94853	
00207	1022036	ELEC SUBPANEL RPR	Y	1996	16478	0	0	0	0	16478	
00207	1022052	ELEC LIGHT RPL	Y	1996	3987	0	0	0	0	3987	
00207	1019336	WALL INT RPR	Y	1996	8033	0	0	0	0	8033	
00207	1000084	HEATING GEN RPL	Y	1996	22112	0	0	0	0	22112	
00207	1019339	PAINT INT	Y	1999	0	111046	0	0	0	111046	
00207	1000082	PLUMBING H/W RPL	Y	1999	1516	0	0	0	0	1516	
* 00207	1019340	CEILING RPL.	Y	1999	49588	0	0	0	0	49588	

Activity: DDSP Installation Number: 00104

FACILITY DEFICIENCIES (BMAR) DATA

[ALL APPROVED AND NOT APPROVED ITEMS]
BRAC-95 (PART B)

FACILITY NUMBER	SERIAL NUMBER	DESCRIPTION	PLFA APPROVED	ACCOMPLISH YEAR	REPAIR COST	MAINTENANCE COST	CONSTRUCTION COST	DESIGN COST	DEMOLITION COST	TOTAL COST	REMARKS
00207	1019341	PAINT EXT	Y	2000	0	89715	0	0	0	89715	
00207	SPM-222	A/C RPL.	Y	2001	25800	0	0	0	0	25800	LAST REPLACED 1986
00207	SPM-221	FIRE PROTECTION RPL.	Y	2003	273609	0	0	0	0	273609	LAST REPLACED 1943
00207	SPM-214	PAINT INT.	Y	2004	0	101348	0	0	0	101348	
00207	SPM-217	PAINT EXT.	Y	2005	0	79424	0	0	0	79424	
00207	SPM-215	PAINT INT.	Y	2009	0	101348	0	0	0	101348	
00207	SPM-219	FLOOR COVER RPL.	Y	2009	21840	0	0	0	0	21840	
00207	SPM-220	RESTROOM REMODEL	Y	2009	69360	0	0	0	0	69360	LAST IMPROVED 1989
00207	SPM-218	PAINT EXT.	Y	2010	0	79424	0	0	0	79424	
00207	SPM-216	PAINT INT.	Y	2014	0	101348	0	0	0	101348	
* ** Subtotal **					4865013	745577	0	0	0	5610590	
** FACILITY NUMBER....: 00208											
00208	1019437	ASBESTOS REMOVAL	N		769229	0	0	0	0	769229	TOTAL ASBESTOS REMOVAL IS NOT SUPPORTED. DAMAGED ASBESTOS PANELS SHOULD BE REPLACED WITH ASBESTOS FREE MATERIAL.

Activity: DDSP Installation Number: 00104

FACILITY DEFICIENCIES (BMAR) DATA

[ALL APPROVED AND NOT APPROVED ITEMS]
BRAC-95 (PART B)

FACILITY NUMBER	SERIAL NUMBER	DESCRIPTION	PLFA APPROVED	ACCOMPLISH YEAR	REPAIR COST	MAINTENANCE COST	CONSTRUCTION COST	DESIGN COST	DEMOLITION COST	TOTAL COST	REMARKS
00208	1019436	STRUCT COL RPR	N		100099	0	0	0	0	100099	NO MAJOR STRUCTURAL FAILURES TO DATE. RECOMMEND A BLDG STRESS ANALYSIS BEFORE THIS DETERMINATION CAN BE MADE.
00208	1019435	WINDOW RPL.	N		711457	0	0	0	0	711457	STRUCTURAL INTEGRITY REMAINS INTACT.REPLACING WINDOWS IN A BLDG.OF THIS AGE IS NOT SUPPORTED.
00208	0109015	RPR SPRINKLR SYS (ACT)	Y	1995	726000	0	0	0	0	726000	
00208	1019444	RAMP LD RPL (ACT)	Y	1995	184000	0	0	0	0	184000	
00208	1000075	ASBESTOS REMOVAL	Y	1995	331128	0	0	0	0	331128	
00208	1019442	RAMP LD RPL (ACT)	Y	1995	295000	0	0	0	0	295000	
00208	1019443	WALL EXT RPL (ACT)	Y	1995	284000	0	0	0	0	284000	
00208	1019445	DOOR EXT RPL (ACT)	Y	1995	30000	0	0	0	0	30000	
00208	1019446	DOOR EXT RPL (ACT)	Y	1995	2000	0	0	0	0	2000	
00208	1019441	PAINT EXT (ACT)	Y	1995	0	9000	0	0	0	9000	
00208	1019432	PAINT INT	Y	1995	0	72924	0	0	0	72924	
00208	1019438	WALL EXT RPR	Y	1995	18781	0	0	0	0	18781	
* 00208	1000077	VENT DUCT RPL.	Y	1995	211519	0	0	0	0	211519	

Activity: DDSP Installation Number: 00104

FACILITY DEFICIENCIES (BMAR) DATA

[ALL APPROVED AND NOT APPROVED ITEMS]
BRAC-95 (PART B)

FACILITY NUMBER	SERIAL NUMBER	DESCRIPTION	PLFA APPROVED	ACCOMPLISH YEAR	REPAIR COST	MAINTENANCE COST	CONSTRUCTION COST	DESIGN COST	DEMOLITION COST	TOTAL COST	REMARKS
00208	1019431	ROOF RPL	Y	1996	1383785	0	0	0	0	1383785	
00208	1022064	ELEC SUBPANEL RPL	Y	1996	35628	0	0	0	0	35628	
00208	1022063	ELEC SYS RPR GEN	Y	1996	1743	0	0	0	0	1743	
00208	1022065	ELEC LIGHT RPL	Y	1996	10503	0	0	0	0	10503	
00208	1000076	HEATING GEN RPL	Y	1996	22112	0	0	0	0	22112	
00208	1019439	FLOOR TILE RPL	Y	1998	4848	0	0	0	0	4848	
00208	1019440	CEILING RPL	Y	1998	4158	0	0	0	0	4158	
* 00208	1000074	PLUMB.H/W RPL.	Y	1999	1516	0	0	0	0	1516	
00208	1019434	PAINT EXT	Y	2000	0	97449	0	0	0	97449	
00208	1019433	PAINT INT	Y	2000	0	32448	0	0	0	32448	
00208	SPM-230	A/C RPL.	Y	2003	1900	0	0	0	0	1900	LAST REPLACED 1988
00208	SPM-223	PAINT INT.	Y	2005	0	75111	0	0	0	75111	
00208	SPM-225	PAINT EXT.	Y	2005	0	86271	0	0	0	86271	
00208	SPM-227	FLOOR COVER RPL.	Y	2005	4561	0	0	0	0	4561	
00208	SPM-229	RESTROOM REMODEL	Y	2009	69360	0	0	0	0	69360	LAST IMPROVED 1989

Activity: DDSP Installation Number: 00104

FACILITY DEFICIENCIES (BMAR) DATA

[ALL APPROVED AND NOT APPROVED ITEMS]
BRAC-95 (PART B)

FACILITY NUMBER	SERIAL NUMBER	DESCRIPTION	PLFA APPROVED	ACCOMPLISH YEAR	REPAIR COST	MAINTENANCE COST	CONSTRUCTION COST	DESIGN COST	DEMOLITION COST	TOTAL COST	REMARKS
00208	SPM-224	PAINT INT.	Y	2010	0	75111	0	0	0	75111	
00208	SPM-226	PAINT EXT.	Y	2010	0	86271	0	0	0	86271	
00208	SPM-228	FLOOR COVER RPL.	Y	2012	4561	0	0	0	0	4561	
* ** Subtotal **					5207888	534585	0	0	0	5742473	
** FACILITY NUMBER....: 00209											
00209	1019517	ASBESTOS REMOVAL	N		769229	0	0	0	0	769229	TOTAL ASBESTOS REMOVAL NOT SUPPORTED. DAMAGED ASBESTOS PANELS SHOULD BE RPL AS NECESSARY WITH ASBESTOS FREE MATERIALS.
00209	1019518	WINDOW RPL	N		711457	0	0	0	0	711457	STRUCTURAL INTEGRITY REMAINS INTACT. REPLACING WINDOWS IN A BLDG OF THIS AGE IS NOT SUPPORTED.
00209	1019520	STRUCT COL RPL	N		97698	0	0	0	0	97698	COLUMN REPLACEMENT IS DISAGREED. RECOMMEND BLDG STRESS ANALYSIS BEFORE THIS DETERMINATION CAN BE MADE.
00209	1019491	ROOF RPR (ACT)	Y	1995	20000	0	0	0	0	20000	
00209	1019497	RAMP LD RPR (ACT)	Y	1995	4000	0	0	0	0	4000	

Activity: DDSP Installation Number: 00104

FACILITY DEFICIENCIES (BMAR) DATA

[ALL APPROVED AND NOT APPROVED ITEMS]
BRAC-95 (PART B)

FACILITY NUMBER	SERIAL NUMBER	DESCRIPTION	PLFA APPROVED	ACCOMPLISH YEAR	REPAIR COST	MAINTENANCE COST	CONSTRUCTION COST	DESIGN COST	DEMOLITION COST	TOTAL COST	REMARKS
00209	1019494	RAMP LD RPL (ACT)	Y	1995	184000	0	0	0	0	184000	
00209	1019492	RAMP LD RPL (ACT)	Y	1995	295000	0	0	0	0	295000	
00209	1000101	ASBESTOS REMOVAL	Y	1995	331128	0	0	0	0	331128	
00209	1019493	WALL EXT RPL (ACT)	Y	1995	284000	0	0	0	0	284000	
00209	1019496	DOORS EXT RPL (ACT)	Y	1995	10000	0	0	0	0	10000	
00209	1019495	DOORS EXT RPL (ACT)	Y	1995	57000	0	0	0	0	57000	
00209	1019498	WALLS EXT RPR (ACT)	Y	1995	4000	0	0	0	0	4000	
00209	1019490	PAINT EXT (ACT)	Y	1995	0	9000	0	0	0	9000	
00209	1019516	PAINT INT	Y	1995	0	80704	0	0	0	80704	
00209	1000102	VENT DUCT RPL	Y	1995	211519	0	0	0	0	211519	
* 00209	0000228	RPR.SPRINKLER SYS.(ACT)	Y	1995	726000	0	0	0	0	726000	
00209	1019519	ROOF RPL	Y	1996	1383785	0	0	0	0	1383785	
00209	1022050	ELEC SUBPANEL RPL	Y	1996	36868	0	0	0	0	36868	
00209	1019522	DOOR INT RPL	Y	1996	1707	0	0	0	0	1707	
00209	1019521	WALL INT RPR	Y	1996	17595	0	0	0	0	17595	

Activity: DDSP Installation Number: 00104

FACILITY DEFICIENCIES (BMAR) DATA

[ALL APPROVED AND NOT APPROVED ITEMS]
BRAC-95 (PART B)

FACILITY NUMBER	SERIAL NUMBER	DESCRIPTION	PLFA APPROVED	ACCOMPLISH YEAR	REPAIR COST	MAINTENANCE COST	CONSTRUCTION COST	DESIGN COST	DEMOLITION COST	TOTAL COST	REMARKS
00209	1022051	ELEC LIGHT RPL	Y	1996	3694	0	0	0	0	3694	
00209	1000100	HEATING GEN RPR	Y	1996	22112	0	0	0	0	22112	
00209	1019523	FLOOR TILE RPL	Y	1998	35808	0	0	0	0	35808	
00209	1019524	FLOOR COVER RPL	Y	1999	2390	0	0	0	0	2390	
00209	1019527	PAINT EXT	Y	1999	0	97449	0	0	0	97449	
00209	1019525	CEILING RPL	Y	1999	55809	0	0	0	0	55809	
00209	1019526	PAINT INT	Y	1999	0	110315	0	0	0	110315	
00209	1000103	PLUMBING H/W RPL	Y	2000	2989	0	0	0	0	2989	
00209	SPM-240	A/C RPL.	Y	2003	35900	0	0	0	0	35900	LAST REPLACED 1988
00209	SPM-231	PAINT INT.	Y	2004	0	100681	0	0	0	100681	
00209	SPM-234	PAINT EXT.	Y	2004	0	88939	0	0	0	88939	
00209	SPM-237	FLOOR COVER RPL.	Y	2006	2182	0	0	0	0	2182	
00209	SPM-232	PAINT INT.	Y	2009	0	100681	0	0	0	100681	
00209	SPM-235	PAINT EXT.	Y	2009	0	88939	0	0	0	88939	
00209	SPM-239	RESTROOM REMODEL	Y	2010	69360	0	0	0	0	69360	LAST IMPROVED 1990

Activity: DDSP Installation Number: 00104

FACILITY DEFICIENCIES (BMAR) DATA

[ALL APPROVED AND NOT APPROVED ITEMS]
BRAC-95 (PART B)

FACILITY NUMBER	SERIAL NUMBER	DESCRIPTION	PLFA APPROVED	ACCOMPLISH YEAR	REPAIR COST	MAINTENANCE COST	CONSTRUCTION COST	DESIGN COST	DEMOLITION COST	TOTAL COST	REMARKS
00209	SPM-238	FLOOR COVER RPL.	Y	2013	2182	0	0	0	0	2182	
00209	SPM-233	PAINT INT.	Y	2014	0	100681	0	0	0	100681	
00209	SPM-236	PAINT EXT.	Y	2014	0	88939	0	0	0	88939	
* ** Subtotal **					5377412	866328	0	0	0	6243740	
** FACILITY NUMBER....: 00210											
00210	0000022	REMOVE ASBSTS SIDG (ACT)	Y	1995	284000	0	0	0	0	284000	
00210	0000019	ROOF RPRS (ACT)	Y	1995	20000	0	0	0	0	20000	
00210	1020012	ASBESTOS REMOVAL	Y	1995	244511	0	0	0	0	2445111	
00210	0000023	RPR SPRINKLR SYS (ACT)	Y	1995	726000	0	0	0	0	726000	
00210	1023004	ELEC SYS RPR GEN	Y	1995	65651	0	0	0	0	65651	
00210	1023003	ELEC SUBPANEL RPL	Y	1995	41586	0	0	0	0	41586	
00210	1020013	VENT DUCT REPAIR	Y	1995	3696	0	0	0	0	3696	
00210	0000288	RPR APPROACHES (ACT)	Y	1995	4000	0	0	0	0	4000	
00210	0000287	RPL WEST PLATFORM (ACT)	Y	1995	295000	0	0	0	0	295000	
00210	0000286	RPL EAST PLATFORM (ACT)	Y	1995	184000	0	0	0	0	184000	

Activity: DDSP Installation Number: 00104

FACILITY DEFICIENCIES (BMAR) DATA

[ALL APPROVED AND NOT APPROVED ITEMS]
BRAC-95 (PART B)

FACILITY NUMBER	SERIAL NUMBER	DESCRIPTION	PLFA APPROVED	ACCOMPLISH YEAR	REPAIR COST	MAINTENANCE COST	CONSTRUCTION COST	DESIGN COST	DEMOLITION COST	TOTAL COST	REMARKS
00210	0000275	RPL CARGO DRS (ACT)	Y	1995	30000	0	0	0	0	30000	
00210	0000271	RPL PRSNL DOORS (ACT)	Y	1995	4000	0	0	0	0	4000	
00210	1020011	VENT DUCT RPL	Y	1995	47949	0	0	0	0	47949	
* 00210	0000021	PAINT EXT.	Y	1995	0	9000	0	0	0	9000	
00210	0000012	WALL EXT RPR	Y	1996	78862	0	0	0	0	78862	
00210	0000014	WALL INT RPR	Y	1996	2170	0	0	0	0	2170	
00210	0000013	STRUCT COL RPL	Y	1997	75429	0	0	0	0	75429	
00210	0000016	FLOOR TILE RPL	Y	1997	7263	0	0	0	0	7263	
00210	0000015	PAINT INT	Y	1997	0	23980	0	0	0	23980	
00210	0000017	ROOF NDI	Y	1999	678	0	0	0	0	678	
00210	0000011	PAINT EXT	Y	2000	0	24692	0	0	0	24692	
00210	0000018	PAINT INT	Y	2002	0	27342	0	0	0	27342	
00210	SPM-245	FLOOR COVER RPL.	Y	2004	7045	0	0	0	0	7045	
00210	SPM-243	PAINT EXT.	Y	2005	0	85123	0	0	0	85123	
00210	SPM-248	A/C RPL.	Y	2006	5350	0	0	0	0	5350	LAST REPLACED 1991

Activity: DDSP Installation Number: 00104

FACILITY DEFICIENCIES (BMAR) DATA

[ALL APPROVED AND NOT APPROVED ITEMS]
BRAC-95 (PART B)

FACILITY NUMBER	SERIAL NUMBER	DESCRIPTION	PLFA APPROVED	ACCOMPLISH YEAR	REPAIR COST	MAINTENANCE COST	CONSTRUCTION COST	DESIGN COST	DEMOLITION COST	TOTAL COST	REMARKS
00210	SPM-241	PAINT INT.	Y	2007	0	72963	0	0	0	72963	
00210	SPM-247	RESTROOM REMODEL	Y	2009	69360	0	0	0	0	69360	LAST IMPROVED 1989
00210	SPM-244	PAINT EXT.	Y	2010	0	85123	0	0	0	85123	
00210	SPM-246	FLOOR COVER RPL.	Y	2011	7045	0	0	0	0	7045	
00210	SPM-242	PAINT INT.	Y	2012	0	72963	0	0	0	72963	
* ** Subtotal **					2203595	401186	0	0	0	4805381	
** FACILITY NUMBER....: 00211											
00211	0000027	RPL XTR ASBT SIDNG (ACT)	N		284000	0	0	0	0	284000	TOTAL ASBESTOS REMOVAL NOT SUPPORTED. DAMAGED PANELS SHOULD BE RPL AS NECESSARY WITH ASBESTOS FREE MATERIALS.
00211	1018037	CEILING TILE RPL	N		68604	0	0	0	0	68604	CEILING TILE REMAINS INTACT WITH NO VISIBLE DAMAGE. REPLACEMENT NOT SUPPORTED.
00211	0000024	ELEC SYS RPR GEN	Y	1995	33206	0	0	0	0	33206	
00211	1020041	ASBESTOS REMOVAL	Y	1995	244239	0	0	0	0	244239	
00211	0000025	ELEC LIGHT RPL	Y	1995	283238	0	0	0	0	283238	
00211	0000032	RPR FIRE SPRINKLR (ACT)	Y	1995	726000	0	0	0	0	726000	

Activity: DDSP Installation Number: 00104

FACILITY DEFICIENCIES (BMAR) DATA

[ALL APPROVED AND NOT APPROVED ITEMS]
BRAC-95 (PART B)

FACILITY NUMBER	SERIAL NUMBER	DESCRIPTION	PLFA APPROVED	ACCOMPLISH YEAR	REPAIR COST	MAINTENANCE COST	CONSTRUCTION COST	DESIGN COST	DEMOLITION COST	TOTAL COST	REMARKS
00211	0000026	RPL ROOF (ACT)	Y	1995	650000	0	0	0	0	650000	
00211	0000300	RPL EAST PLATFORM (ACT)	Y	1995	345000	0	0	0	0	345000	
00211	1020039	VENT DUCT RPL	Y	1995	47949	0	0	0	0	47949	
00211	0000029	PLATFORM RPR (ACT)	Y	1995	36000	0	0	0	0	36000	
00211	0000031	RPL PERSONNEL DOOR (ACT)	Y	1995	10000	0	0	0	0	10000	
00211	0000030	RPL CARGO DOORS (ACT)	Y	1995	21000	0	0	0	0	21000	
* 00211	0000028	PAINT INT./EXT.(ACT)	Y	1995	0	14000	0	0	0	14000	
00211	1020040	HEATING GEN RPL	Y	1996	22112	0	0	0	0	22112	
00211	1018040	STAIR EXT RPR	Y	1996	1449	0	0	0	0	1449	
00211	1018035	FLOOR COVER RPL	Y	1996	8492	0	0	0	0	8492	
00211	1018034	DOOR INT RPL	Y	1996	3653	0	0	0	0	3653	
00211	1018042	PAINT INT	Y	1996	0	20556	0	0	0	20556	
00211	1018038	STRUCT COL RPL	Y	1997	82620	0	0	0	0	82620	
00211	1018039	WALL EXT RPR	Y	1997	20026	0	0	0	0	20026	
00211	1018036	WALL INT GYPBD RPL	Y	1997	1762	0	0	0	0	1762	

Activity: DDSP Installation Number: 00104

FACILITY DEFICIENCIES (BMAR) DATA

[ALL APPROVED AND NOT APPROVED ITEMS]
BRAC-95 (PART B)

FACILITY NUMBER	SERIAL NUMBER	DESCRIPTION	PLFA APPROVED	ACCOMPLISH YEAR	REPAIR COST	MAINTENANCE COST	CONSTRUCTION COST	DESIGN COST	DEMOLITION COST	TOTAL COST	REMARKS
00211	1018041	PAINT EXT	Y	2000	0	47116	0	0	0	47116	
00211	SPM-253	FLOOR COVER RPL.	Y	2003	8492	0	0	0	0	8492	
00211	SPM-256	A/C RPL.	Y	2003	52800	0	0	0	0	52800	LAST REPLACED 1988
00211	SPM-251	PAINT EXT.	Y	2005	0	85123	0	0	0	85123	
00211	SPM-249	PAINT INT.	Y	2006	0	72963	0	0	0	72963	
00211	SPM-255	RESTROOM REMODEL	Y	2008	69360	0	0	0	0	69360	LAST IMPROVED 1988
00211	SPM-252	PAINT EXT.	Y	2010	0	85123	0	0	0	85123	
00211	SPM-254	FLOOR COVER RPL.	Y	2010	8492	0	0	0	0	8492	
00211	SPM-250	PAINT INT.	Y	2011	0	72963	0	0	0	72963	
* ** Subtotal **					3028494	397844	0	0	0	3426338	
** FACILITY NUMBER....: 00212											
00212	0000047	RMV ASBESTOS SIDG (ACT)	N		284000	0	0	0	0	284000	TOTAL ASBESTOS REMOVAL NOT SUPPORTED. DAMAGED PANELS SHOULD BE RPL AS NECESSARY WITH ASBESTOS FREE MATERIAL.
00212	1120298	RPR SPRINKLR SYS (ACT)	Y	1995	726000	0	0	0	0	726000	
00212	1020010	ASBESTOS REMOVAL	Y	1995	244239	0	0	0	0	244239	

Activity: DDSP Installation Number: 00104

FACILITY DEFICIENCIES (BMAR) DATA

[ALL APPROVED AND NOT APPROVED ITEMS]
BRAC-95 (PART B)

FACILITY NUMBER	SERIAL NUMBER	DESCRIPTION	PLFA APPROVED	ACCOMPLISH YEAR	REPAIR COST	MAINTENANCE COST	CONSTRUCTION COST	DESIGN COST	DEMOLITION COST	TOTAL COST	REMARKS
00212	0000045	RPR ROOF (ACT)	Y	1995	655000	0	0	0	0	655000	
00212	0000050	RPR APPROACHES (ACT)	Y	1995	8000	0	0	0	0	8000	
00212	0000049	EAST PLATFORM RPR (ACT)	Y	1995	184000	0	0	0	0	184000	
00212	0000048	WEST PLATFORM RPR (ACT)	Y	1995	295000	0	0	0	0	295000	
00212	1023008	ELEC SYS RPRS GEN	Y	1995	53141	0	0	0	0	53141	
00212	1020009	VENT DUCT RPL	Y	1995	47949	0	0	0	0	47949	
00212	0000051	DOOR RPL (ACT)	Y	1995	50000	0	0	0	0	50000	
00212	1023009	ELEC LIGHT RPL	Y	1995	9658	0	0	0	0	9658	
00212	0000046	PAINT INT/EXT	Y	1995	0	9000	0	0	0	9000	
00212	1020008	HEATING GEN RPL	Y	1996	22112	0	0	0	0	22112	
00212	1018050	DOOR RPL	Y	1996	3653	0	0	0	0	3653	
00212	1018049	FLOOR TILE RPL	Y	1996	3384	0	0	0	0	3384	
* 00212	1018051	PAINT INT.	Y	1996	0	9212	0	0	0	9212	
00212	1018052	STRUCT COL RPL	Y	1997	82620	0	0	0	0	82620	
00212	1018053	WALL EXT RPR	Y	1997	10880	0	0	0	0	10880	

Activity: DDSP Installation Number: 00104

FACILITY DEFICIENCIES (BMAR) DATA

[ALL APPROVED AND NOT APPROVED ITEMS]
BRAC-95 (PART B)

FACILITY NUMBER	SERIAL NUMBER	DESCRIPTION	PLFA APPROVED	ACCOMPLISH YEAR	REPAIR COST	MAINTENANCE COST	CONSTRUCTION COST	DESIGN COST	DEMOLITION COST	TOTAL COST	REMARKS
* 00212	1018054	PAINT EXT.	Y	1999	0	477116	0	0	0	477116	
00212	SPM-259	PAINT EXT.	Y	2004	0	85123	0	0	0	85123	
00212	SPM-257	PAINT INT.	Y	2006	0	72963	0	0	0	72963	
00212	SPM-263	RESTROOM REMODEL	Y	2008	69360	0	0	0	0	69360	LAST IMPROVED 1988
00212	SPM-264	A/C RPL.	Y	2008	66000	0	0	0	0	66000	LAST REPLACED 1993
00212	SPM-260	PAINT EXT.	Y	2009	0	85123	0	0	0	85123	
00212	SPM-262	FLOOR COVER RPL.	Y	2009	3486	0	0	0	0	3486	
00212	SPM-258	PAINT INT.	Y	2011	0	72963	0	0	0	72963	
00212	SPM-261	PAINT EXT.	Y	2014	0	85123	0	0	0	85123	
* ** Subtotal **					2818482	896623	0	0	0	3715105	
** FACILITY NUMBER....: 00213											
00213	0000064	RPL XTR ASBST SIDNG (ACT)	N		284000	0	0	0	0	284000	TOTAL ASBESTOS REMOVAL NOT SUPPORTED. DAMAGED PANELS SHOULD BE REPLACED WITH ASBESTOS FREE MATERIAL.

Activity: DDSP Installation Number: 00104

FACILITY DEFICIENCIES (BMAR) DATA

[ALL APPROVED AND NOT APPROVED ITEMS]
BRAC-95 (PART B)

FACILITY NUMBER	SERIAL NUMBER	DESCRIPTION	PLFA APPROVED	ACCOMPLISH YEAR	REPAIR COST	MAINTENANCE COST	CONSTRUCTION COST	DESIGN COST	DEMOLITION COST	TOTAL COST	REMARKS
00213	0000074	PAINT INT	N		0	12336	0	0	0	12336	PAINTING SCHEDULED EARLIER THAN CALLED FOR BY STANDARD CYCLE.
00213	0000068	RPR SPRINKLR SYS (ACT)	Y	1995	726000	0	0	0	0	726000	
00213	1020044	ASBESTOS REMOVAL	Y	1995	244239	0	0	0	0	244239	
00213	0000062	REPLACE ROOF (ACT)	Y	1995	654000	0	0	0	0	654000	
00213	1020043	VENT DUCT RPL	Y	1995	47949	0	0	0	0	47949	
00213	1023018	ELEC SUBPANEL RPL	Y	1995	2550	0	0	0	0	2550	
00213	0000066	RPR PLATFORM (ACT)	Y	1995	487000	0	0	0	0	487000	
00213	1023016	ELEC SYS RPR GEN	Y	1995	53850	0	0	0	0	53850	
00213	1023017	ELEC LIGHT RPL	Y	1995	174198	0	0	0	0	174198	
00213	0000070	ENGINEER SURVEY	Y	1995	11136	0	0	0	0	11136	
00213	0000067	RPL CARGO DOORS (ACT)	Y	1995	48000	0	0	0	0	48000	
00213	0000063	PAINT EXT	Y	1995	0	9000	0	0	0	9000	
00213	1020042	HEATING GEN RPL	Y	1996	22112	0	0	0	0	22112	
00213	0000071	CEILING RPL	Y	1996	0	17342	0	0	0	17342	
00213	0000069	PAINT INT	Y	1996	0	10906	0	0	0	10906	

Activity: DDSP Installation Number: 00104

FACILITY DEFICIENCIES (BMAR) DATA

[ALL APPROVED AND NOT APPROVED ITEMS]
BRAC-95 (PART B)

FACILITY NUMBER	SERIAL NUMBER	DESCRIPTION	PLFA APPROVED	ACCOMPLISH YEAR	REPAIR COST	MAINTENANCE COST	CONSTRUCTION COST	DESIGN COST	DEMOLITION COST	TOTAL COST	REMARKS
00213	0000073	FLOOR COVER RPL	Y	1997	0	16536	0	0	0	16536	
00213	0000072	ROOF NDI SURVEY	Y	1999	678	0	0	0	0	678	
00213	0000075	PAINT EXT	Y	2001	0	30469	0	0	0	30469	
00213	SPM-269	FLOOR COVER RPL.	Y	2004	16040	0	0	0	0	16040	
00213	SPM-265	PAINT INT.	Y	2005	0	72963	0	0	0	72963	
00213	SPM-267	PAINT EXT.	Y	2006	0	85123	0	0	0	85123	
00213	SPM-272	A/C RPL.	Y	2006	2850	0	0	0	0	2850	LAST REPLACED 1991
00213	SPM-266	PAINT INT.	Y	2010	0	72963	0	0	0	72963	
00213	SPM-268	PAINT EXT.	Y	2011	0	85123	0	0	0	85123	
00213	SPM-270	FLOOR COVER RPL.	Y	2011	16040	0	0	0	0	16040	
00213	SPM-271	RESTROOM REMODEL	Y	2011	69360	0	0	0	0	69360	LAST IMPROVED 1991
* ** Subtotal **					2860002	412761	0	0	0	3272763	

** FACILITY NUMBER....: 00215

Activity: DDSP Installation Number: 00104

FACILITY DEFICIENCIES (BMAR) DATA

[ALL APPROVED AND NOT APPROVED ITEMS]
BRAC-95 (PART B)

FACILITY NUMBER	SERIAL NUMBER	DESCRIPTION	PLFA APPROVED	ACCOMPLISH YEAR	REPAIR COST	MAINTENANCE COST	CONSTRUCTION COST	DESIGN COST	DEMOLITION COST	TOTAL COST	REMARKS
00215	0000270	RPL WEST PLATFORM (ACT)	N		184000	0	0	0	0	184000	STREET LEVEL BLDG. RAILSIDE MACADAM SHOULD BE REPROGRAMMED TO FY03. GOOD SHAPE, SELDOM USED.
00215	0000037	RPL XTR ASBT SIDNG (ACT)	N		470000	0	0	0	0	470000	TOTAL REPLACEMENT IS NOT SUPPORTED AT THIS TIME. REPLACE ASBESTOS PANELS AS NECESSARY WITH NON ASBESTOS MATERIALS.
00215	0000038	RPL EAST PLATFORM (ACT)	N		295000	0	0	0	0	295000	STREET LEVEL BLDG. SIDEWALK, CONCRETE CURB BAD, SHOULD BE REPROGRAMMED TO FY03
00215	0000044	RPR SPRINKLR SYS (ACT)	Y	1995	845000	0	0	0	0	845000	
00215	1020047	ASBESTOS REMOVAL	Y	1995	29566	0	0	0	0	29566	
00215	0000034	ROOF RPL (ACT)	Y	1995	650000	0	0	0	0	650000	
00215	0000272	RPR APPROACHES (ACT)	Y	1995	5000	0	0	0	0	5000	
00215	1020048	VENT DUCT CLEAN	Y	1995	40453	0	0	0	0	40453	
00215	0000274	RPL CARGO DOORS (ACT)	Y	1995	3000	0	0	0	0	3000	
00215	1020045	VENT DUCT RPL	Y	1995	4714	0	0	0	0	4714	
00215	0000273	RPL PRSNL DOORS (ACT)	Y	1995	3000	0	0	0	0	3000	

Activity: DDSP Installation Number: 00104

FACILITY DEFICIENCIES (BMAR) DATA

[ALL APPROVED AND NOT APPROVED ITEMS]
BRAC-95 (PART B)

FACILITY NUMBER	SERIAL NUMBER	DESCRIPTION	PLFA APPROVED	ACCOMPLISH YEAR	REPAIR COST	MAINTENANCE COST	CONSTRUCTION COST	DESIGN COST	DEMOLITION COST	TOTAL COST	REMARKS
00215	0000035	PAINT EXT (ACT)	Y	1995	0	8000	0	0	0	8000	
00215	1020046	HEATING GEN RPL	Y	1996	22112	0	0	0	0	22112	
00215	0000040	WALL EXT RPR	Y	1996	257820	0	0	0	0	257820	
00215	0000039	BLDG RPR GEN INT	Y	1996	16231	0	0	0	0	16231	
00215	0000041	STRUCT COL RPR	Y	1997	54721	0	0	0	0	54721	
00215	0000042	PAVEMENT STRIPE	Y	1997	4898	0	0	0	0	4898	
00215	0000043	PAINT EXT	Y	1999	31840	0	0	0	0	31840	
00215	SPM-273	PAINT INT.	Y	2003	0	72963	0	0	0	72963	
00215	SPM-276	PAINT EXT.	Y	2004	0	85123	0	0	0	85123	
00215	SPM-279	FLOOR COVER RPL.	Y	2005	12924	0	0	0	0	12924	LAST REPLACED 1991
00215	SPM-274	PAINT INT.	Y	2008	0	72963	0	0	0	72963	
00215	SPM-283	A/C RPL.	Y	2008	950	0	0	0	0	950	LAST REPLACED 1993
00215	SPM-277	PAINT EXT.	Y	2009	0	85123	0	0	0	85123	
00215	SPM-281	RESTROOM REMODEL	Y	2011	69360	0	0	0	0	69360	LAST IMPROVED 1991
00215	SPM-280	FLOOR COVER RPL.	Y	2012	12924	0	0	0	0	12924	

Activity: DDSP Installation Number: 00104

FACILITY DEFICIENCIES (BMAR) DATA

[ALL APPROVED AND NOT APPROVED ITEMS]
BRAC-95 (PART B)

FACILITY NUMBER	SERIAL NUMBER	DESCRIPTION	PLFA APPROVED	ACCOMPLISH YEAR	REPAIR COST	MAINTENANCE COST	CONSTRUCTION COST	DESIGN COST	DEMOLITION COST	TOTAL COST	REMARKS
00215	SPM-282	ELECT.INT.WIRING RPL.	Y	2012	492497	0	0	0	0	492497	LAST REWIRING DONE 1992
00215	SPM-275	PAINT INT.	Y	2013	0	72963	0	0	0	72963	
00215	SPM-278	PAINT EXT.	Y	2014	0	85123	0	0	0	85123	
* ** Subtotal **					3506010	482258	0	0	0	3988268	
** FACILITY NUMBER....: 00216											
00216	0000113	RPR SPRINKLR (ACT)	N		845000	0	0	0	0	845000	COST ESTIMATE EXCESSIVE, CONSIDER REPLACEMENT FOR THAT AMMOUNT
00216	0000057	ROOF RPL	N		690617	0	0	0	0	690617	ROOF IS REPORTED TO BE IN FAIR CONDITION WITH MINOR LEAKS AND ONLY GENERAL DETERIORATION. SUGGEST PROJECT PLACED IN FY97
00216	0000052	RPR & RPL PAMPS (ACT)	N		482000	0	0	0	0	482000	STREET LEVEL BLDG. N & S RAMPS SHOULD BE REPLACED. E SIDEWALK CURB BAD. W RAILSIDE OK. REVISE ESTIMATE, REPROGRAM FY02

Activity: DDSP Installation Number: 00104

FACILITY DEFICIENCIES (BMAR) DATA

[ALL APPROVED AND NOT APPROVED ITEMS]
BRAC-95 (PART B)

FACILITY NUMBER	SERIAL NUMBER	DESCRIPTION	PLFA APPROVED	ACCOMPLISH YEAR	REPAIR COST	MAINTENANCE COST	CONSTRUCTION COST	DESIGN COST	DEMOLITION COST	TOTAL COST	REMARKS
00216	1023010	ELEC SYS RPRS GEN	N		929290	0	0	0	0	929290	DO NOT SUPPORT RMVL OF ABANDONED LIGHTS AND CONDUIT ABOVE CEILINGS. THESE HAVE BEEN DISCONNECTED AND POSE NO SAFETY HZD
00216	0000054	ASBESTOS REMOVAL (ACT)	Y	1995	470000	0	0	0	0	470000	
00216	1020007	VENT DUCT CLEAN	Y	1995	40543	0	0	0	0	40543	
00216	1020006	ASBESTOS REMOVAL	Y	1995	29566	0	0	0	0	29566	
00216	1023011	ELEC LIGHTING RPL	Y	1995	278165	0	0	0	0	278165	
00216	0000055	DOOR RPL (ACT)	Y	1995	5000	0	0	0	0	5000	
00216	1020004	VENT DUCT RPL	Y	1995	4714	0	0	0	0	4714	
00216	0000053	PAINT EXT	Y	1995	0	8000	0	0	0	8000	
00216	0000056	CEILING RPL	Y	1995	1668	0	0	0	0	1668	
00216	1020005	HEATING GEN RPL	Y	1996	22112	0	0	0	0	22112	
00216	0000058	WALL EXT RPR	Y	1996	227751	0	0	0	0	227751	
00216	0000059	FLOOR COVER RPL	Y	1996	23075	0	0	0	0	23075	
00216	0000060	PAINT INT	Y	1997	0	3457	0	0	0	3457	
00216	0000061	PAINT EXT	Y	1999	0	10896	0	0	0	10896	

Activity: DDSP Installation Number: 00104

FACILITY DEFICIENCIES (BMAR) DATA

[ALL APPROVED AND NOT APPROVED ITEMS]
BRAC-95 (PART B)

FACILITY NUMBER	SERIAL NUMBER	DESCRIPTION	PLFA APPROVED	ACCOMPLISH YEAR	REPAIR COST	MAINTENANCE COST	CONSTRUCTION COST	DESIGN COST	DEMOLITION COST	TOTAL COST	REMARKS
00216	SPM-292	A/C RPL.	Y	2001	26400	0	0	0	0	26400	LAST REPLACED 1986
00216	0000065	PAINT INT	Y	2002	0	3942	0	0	0	3942	
00216	SPM-286	PAINT EXT.	Y	2004	0	85123	0	0	0	85123	
00216	SPM-289	FLOOR COVER RPL.	Y	2005	560	0	0	0	0	560	LAST REPLACED 1991
00216	SPM-284	PAINT INT.	Y	2007	0	72963	0	0	0	72963	
00216	SPM-287	PAINT EXT.	Y	2009	0	85123	0	0	0	85123	
00216	SPM-291	RESTROOM REMODEL	Y	2011	69360	0	0	0	0	69360	LAST IMPROVED 1991
00216	SPM-285	PAINT INT.	Y	2012	0	72963	0	0	0	72963	
00216	SPM-290	FLOOR COVER RPL.	Y	2012	560	0	0	0	0	560	
00216	SPM-288	PAINT EXT.	Y	2014	0	85123	0	0	0	85123	
* ** Subtotal **					4146381	427590	0	0	0	4573971	
** FACILITY NUMBER....: 00301											
00301	0000085	RPR SPRINKLR SYS (ACT)	N		845000	0	0	0	0	845000	ESTIMATE FOR REPAIR EXCESSIVE. POSSIBLY REPLACE FOR SAME COST

Activity: DDSP Installation Number: 00104

FACILITY DEFICIENCIES (BMAR) DATA

[ALL APPROVED AND NOT APPROVED ITEMS]
BRAC-95 (PART B)

FACILITY NUMBER	SERIAL NUMBER	DESCRIPTION	PLFA APPROVED	ACCOMPLISH YEAR	REPAIR COST	MAINTENANCE COST	CONSTRUCTION COST	DESIGN COST	DEMOLITION COST	TOTAL COST	REMARKS
00301	0000237	WALL EXT RPL	N		779000	0	0	0	0	779000	REPLACED NORTH END WALLS IN 1990. COST EXCESSIVE NO ESTIMATE TO SUPPORT COSTS IN PWC FILE.
00301	0000239	RAMP LD RPL (ACT)	N		295000	0	0	0	0	295000	COST EXCESSIVE. NO ESTIMATE TO SUPPORT COST IN PWC FILE.
00301	0000238	RAMP LD RPL (ACT)	N		184000	0	0	0	0	184000	COST ESCESSIVE. NO ESTIMATE TO SUPPORT COSTS IN PWC FILE.
00301	1000081	PAINT INT	N		0	5853	0	0	0	5853	THIS DOES NOT FIT 5 YR PAINT CYCLE. SEE 0000279
00301	1020017	ASBESTOS REMOVAL	Y	1995	244511	0	0	0	0	244511	
00301	0000082	RPR ROOF (ACT)	Y	1995	3000	0	0	0	0	3000	
00301	1023007	ELEC SYS RPRS GEN	Y	1995	59065	0	0	0	0	59065	
00301	1023005	ELEC SUBPANEL RPL	Y	1995	3028	0	0	0	0	3028	
00301	1023006	ELEC LIGHT RPL	Y	1995	9179	0	0	0	0	9179	
00301	1020016	VENT DUCT RPL	Y	1995	47949	0	0	0	0	47949	
00301	0000077	WALL EXT RPR	Y	1995	1103	0	0	0	0	1103	
00301	0000076	ENGINEER SURVEY	Y	1995	1	0	0	5039	0	5040	
00301	0000084	RPL CARGO DOORS (ACT)	Y	1995	32000	0	0	0	0	32000	

Activity: DDSP Installation Number: 00104

FACILITY DEFICIENCIES (BMAR) DATA

[ALL APPROVED AND NOT APPROVED ITEMS]
BRAC-95 (PART B)

FACILITY NUMBER	SERIAL NUMBER	DESCRIPTION	PLFA APPROVED	ACCOMPLISH YEAR	REPAIR COST	MAINTENANCE COST	CONSTRUCTION COST	DESIGN COST	DEMOLITION COST	TOTAL COST	REMARKS
00301	1020014	HEATING SYSTEM RPL	Y	1995	2370	0	0	0	0	2370	
00301	0000083	PAINT EXT	Y	1995	0	9000	0	0	0	9000	
00301	0000280	RPR APPROACHES (ACT)	Y	1995	2000	0	0	0	0	2000	
00301	0000278	RPL PRSNL DOORS (ACT)	Y	1995	2000	0	0	0	0	2000	
00301	1020015	HEATING GEN RPL	Y	1996	22112	0	0	0	0	22112	
00301	0000078	WALL INT RPR	Y	1996	4522	0	0	0	0	4522	
00301	0000079	FLOOR COVER RPL	Y	1996	6858	0	0	0	0	6858	
00301	0000080	PAINT EXT	Y	1999	0	10896	0	0	0	10896	
00301	0000279	PAINT INT	Y	1999	0	6466	0	0	0	6466	
00301	SPM-299	FLOOR COVER RPL.	Y	2003	6928	0	0	0	0	6928	LAST REPLACED 1989
00301	SPM-294	PAINT INT.	Y	2004	0	6532	0	0	0	6532	LAST PAINTED 1989
00301	SPM-302	A/C RPL.	Y	2004	11000	0	0	0	0	11000	LAST REPLACED 1989
00301	SPM-293	ROOF RPL.	Y	2005	458447	0	0	0	0	458447	LAST REPLACED 1985
00301	SPM-297	PAINT EXT.	Y	2005	0	9092	0	0	0	9092	LAST PAINTED 1983
00301	SPM-295	PAINT INT.	Y	2009	0	6532	0	0	0	6532	

Activity: DDSP Installation Number: 00104

FACILITY DEFICIENCIES (BMAR) DATA

[ALL APPROVED AND NOT APPROVED ITEMS]
BRAC-95 (PART B)

FACILITY NUMBER	SERIAL NUMBER	DESCRIPTION	PLFA APPROVED	ACCOMPLISH YEAR	REPAIR COST	MAINTENANCE COST	CONSTRUCTION COST	DESIGN COST	DEMOLITION COST	TOTAL COST	REMARKS
00301	SPM-301	RESTROOM REMODEL	Y	2009	34680	0	0	0	0	34680	LAST IMPROVED 1989
00301	SPM-298	PAINT EXT.	Y	2010	0	9092	0	0	0	9092	
00301	SPM-300	FLOOR COVER RPL.	Y	2010	6928	0	0	0	0	6928	
00301	SPM-296	PAINT INT.	Y	2014	0	6532	0	0	0	6532	
* ** Subtotal **					3060681	69995	0	5039	0	3135715	
** FACILITY NUMBER....: 00302											
00302	0000094	RPL ASBST SIDNG (ACT)	N		779000	0	0	0	0	779000	TOTAL ASBESTOS RPL NOT SUPPORTED. SIDING SHOULD BE RPL WITH ASBESTOS FREE MATERIAL. NO SUPPORTING DATA IN FILE
00302	0000261	RPL EAST PLATFORM (ACT)	N		184000	0	0	0	0	184000	NOT SUPPORTED AT THIS TIME. STREET LEVEL BLDG, SIDEWALK COULD BE OVERLAID W/MACADAM
00302	0000260	RPL WEST PLATFORM (ACT)	N		295000	0	0	0	0	295000	NOT SUPPORTED AT THIS TIME, AREA SELDOM USED, COULD BE REPROGRAMMED TO FY03

Activity: DDSP Installation Number: 00104

FACILITY DEFICIENCIES (BMAR) DATA

[ALL APPROVED AND NOT APPROVED ITEMS]
BRAC-95 (PART B)

FACILITY NUMBER	SERIAL NUMBER	DESCRIPTION	PLFA APPROVED	ACCOMPLISH YEAR	REPAIR COST	MAINTENANCE COST	CONSTRUCTION COST	DESIGN COST	DEMOLITION COST	TOTAL COST	REMARKS
00302	0000088	WALL EXT RPL	N		282577	0	0	0	0	282577	END WALLS RPL IN FY92. NO ESTIMATE OR SUPPORTING DATA IN FILE. ESTIMATE SEEMS EXCESSIVE.
00302	0000093	ROOF RPR (ACT)	Y	1995	6000	0	0	0	0	6000	
00302	0000096	RPL SPRINKLR SYS (ACT)	Y	1995	845000	0	0	0	0	845000	
00302	1020003	ASBESTOS REMOVAL	Y	1995	244239	0	0	0	0	244239	
00302	1023023	ELEC LIGHT RPL	Y	1995	13149	0	0	0	0	13149	
00302	0000097	RPL FURNACE (ACT)	Y	1995	10000	0	0	0	0	10000	
00302	0000262	RPR APPROACHES (ACT)	Y	1995	4000	0	0	0	0	4000	
00302	1020002	VENT DUCT RPL	Y	1995	47949	0	0	0	0	47949	
00302	1020001	VENT DUCT RPR	Y	1995	3696	0	0	0	0	3696	
00302	0000263	RPL CARGO DOORS (ACT)	Y	1995	8000	0	0	0	0	8000	
00302	1023024	ELEC SYS RPRS GEN	Y	1995	92480	0	0	0	0	92480	
00302	0000095	PAINT EXT (ACT)	Y	1995	0	8000	0	0	0	8000	
00302	0000264	RPL PRSNL DOORS (ACT)	Y	1995	5000	0	0	0	0	5000	
00302	0000089	STRUCT COL RPL	Y	1997	54721	0	0	0	0	54721	

Activity: DDSP Installation Number: 00104

FACILITY DEFICIENCIES (BMAR) DATA

[ALL APPROVED AND NOT APPROVED ITEMS]
BRAC-95 (PART B)

FACILITY NUMBER	SERIAL NUMBER	DESCRIPTION	PLFA APPROVED	ACCOMPLISH YEAR	REPAIR COST	MAINTENANCE COST	CONSTRUCTION COST	DESIGN COST	DEMOLITION COST	TOTAL COST	REMARKS
00302	0000086	WALL INT RPR	Y	1997	2288	0	0	0	0	2288	
00302	0000087	PAINT INT	Y	1997	0	5080	0	0	0	5080	
00302	0000090	ROOF NDI SURVEY	Y	1999	678	0	0	0	0	678	
00302	0000091	PAINT INT	Y	2001	0	5807	0	0	0	5807	
00302	0000092	PAINT EXT	Y	2001	0	15473	0	0	0	15473	
00302	SPM-303	ROOF RPL.	Y	2004	458447	0	0	0	0	458447	LAST REPLACED 1984
00302	SPM-306	PAINT EXT.	Y	2005	0	8082	0	0	0	8082	LAST PAINTED 1985
00302	SPM-311	A/C RPL.	Y	2005	6600	0	0	0	0	6600	LAST REPLACED 1990
00302	SPM-308	FLOOR COVER RPL.	Y	2006	15410	0	0	0	0	15410	
00302	SPM-304	PAINT INT.	Y	2007	0	5132	0	0	0	5132	LAST PAINTED 1991
00302	SPM-307	PAINT EXT.	Y	2010	0	8082	0	0	0	8082	
00302	SPM-305	PAINT INT.	Y	2012	0	5132	0	0	0	5132	
00302	SPM-310	RESTROOM REMODEL	Y	2012	34680	0	0	0	0	34680	LAST IMPROVED 1992
00302	SPM-309	FLOOR COVER RPL	Y	2013	15910	0	0	0	0	15910	

Activity: DDSP Installation Number: 00104

FACILITY DEFICIENCIES (BMAR) DATA

[ALL APPROVED AND NOT APPROVED ITEMS]
BRAC-95 (PART B)

FACILITY NUMBER	SERIAL NUMBER	DESCRIPTION	PLFA APPROVED	ACCOMPLISH YEAR	REPAIR COST	MAINTENANCE COST	CONSTRUCTION COST	DESIGN COST	DEMOLITION COST	TOTAL COST	REMARKS
* ** Subtotal **					3408824	60788	0	0	0	3469612	
** FACILITY NUMBER....: 00304											
00304	0000107	RPL EAST PLATFORM (ACT)	N		184000	0	0	0	0	184000	STREET LEVEL BLDG. SIDEWALK COULD BE OVERLAID WITH MACADAM
00304	0000281	RPL WEST PLATFORM (ACT)	N		295000	0	0	0	0	295000	STREET LEVEL BLDG. PLATFORM SELDOM USED, COULD BE PUT IN FY03
00304	0000111	PAINT INT	N		0	4878	0	0	0	4878	DOES NOT FIT 5 YR PAINT CYCLE. SEE 0000284 AND 0000285
00304	0000106	ASBESTOS REMOVAL (ACT)	Y	1995	284000	0	0	0	0	284000	
00304	1020038	ASBESTOS REMOVAL	Y	1995	244239	0	0	0	0	244239	
00304	0000098	FIRE SPRINKLR RPL (ACT)	Y	1995	726000	0	0	0	0	726000	
00304	0000101	ROOF RPL (ACT)	Y	1995	650000	0	0	0	0	650000	
00304	1023026	ELEC SYS RPR GEN	Y	1995	26876	0	0	0	0	26876	
00304	1020036	VENT DUCT RPR	Y	1995	3696	0	0	0	0	3696	
00304	0000108	DOOR RPL (ACT)	Y	1995	23000	0	0	0	0	23000	
00304	0000282	RPR APPROACHES (ACT)	Y	1995	8000	0	0	0	0	8000	
00304	1020037	VENT DUCT RPL	Y	1995	47949	0	0	0	0	47949	

Activity: DDSP Installation Number: 00104

FACILITY DEFICIENCIES (BMAR) DATA

[ALL APPROVED AND NOT APPROVED ITEMS]
BRAC-95 (PART B)

FACILITY NUMBER	SERIAL NUMBER	DESCRIPTION	PLFA APPROVED	ACCOMPLISH YEAR	REPAIR COST	MAINTENANCE COST	CONSTRUCTION COST	DESIGN COST	DEMOLITION COST	TOTAL COST	REMARKS
00304	0000099	HOT AIR UNIT RPL (ACT)	Y	1995	10000	0	0	0	0	10000	
00304	0000283	RPL SVR ROOM DOORS (ACT)	Y	1995	2000	0	0	0	0	2000	
00304	0000284	PAINT INT	Y	1995	0	4559	0	0	0	4559	
00304	0000103	PAINT EXT (ACT)	Y	1995	0	8000	0	0	0	8000	
00304	0000109	WALL EXT RPR	Y	1997	304390	0	0	0	0	304390	
00304	0000110	STRUCT COL RPL	Y	1998	37598	0	0	0	0	37598	
00304	0000112	PAINT EXT	Y	2000	0	12468	0	0	0	12468	
00304	0000285	PAINT INT	Y	2001	0	5425	0	0	0	5425	
00304	SPM-312	PAINT INT.	Y	2005	0	4065	0	0	0	4065	
00304	SPM-314	PAINT EXT.	Y	2005	0	8082	0	0	0	8082	
00304	SPM-316	FLOOR COVER RPL.	Y	2006	15410	0	0	0	0	15410	
00304	SPM-319	A/C RPL.	Y	2006	2200	0	0	0	0	2200	LAST REPLACED 1991
00304	SPM-313	PAINT INT.	Y	2010	0	4065	0	0	0	4065	
00304	SPM-315	PAINT EXT.	Y	2010	0	8082	0	0	0	8082	
00304	SPM-318	RESTROOM REMODEL	Y	2011	34680	0	0	0	0	34680	LAST IMPROVED 1991

Activity: DDSP Installation Number: 00104

FACILITY DEFICIENCIES (BMAR) DATA

[ALL APPROVED AND NOT APPROVED ITEMS]
BRAC-95 (PART B)

FACILITY NUMBER	SERIAL NUMBER	DESCRIPTION	PLFA APPROVED	ACCOMPLISH YEAR	REPAIR COST	MAINTENANCE COST	CONSTRUCTION COST	DESIGN COST	DEMOLITION COST	TOTAL COST	REMARKS
00304	SPM-317	FLOOR COVER RPL	Y	2013	15410	0	0	0	0	15410	
** Subtotal **					2914448	59624	0	0	0	2974072	
** FACILITY NUMBER....: 00314											
00314	0000117	RMV ASBESTOS SIDNG (ACT)	N		425000	0	0	0	0	425000	TOTAL ASBESTOS REMOVAL NOT SUPPORTED AT THIS TIME. RPL ASBESTOS PANELS AS NECESSARY WITH ASBESTOS FREE MATERIAL.
00314	0000119	RPR SPRINKLR SYS (ACT)	N		845000	0	0	0	0	845000	NEED TO REVISIT ESTIMATE. COST SEEMS EXCESSIVE, POSSIBLY COULD REPLACE SYSTEM FOR THIS AMMOUNT.
00314	0000114	RPR PLTFRM/APPROACH (ACT)	N		481000	0	0	0	0	481000	STREET LVL BLDG. RPL S APPROACH. N APPROACH GOOD. E PLTFRM IS SDWLK, COULD BE OVRLAID WITH MACADAM. W PLTFRM SELDOM USED
00314	1020051	ASBESTOS REMOVAL	Y	1995	29566	0	0	0	0	29566	
00314	1020050	VENT DUCT RPL	Y	1995	4714	0	0	0	0	4714	
00314	0000116	RPL/RPR ROOF (ACT)	Y	1995	656000	0	0	0	0	656000	
00314	1023033	ELEC SYS RPRS GEN	Y	1995	47365	0	0	0	0	47365	

Activity: DDSP Installation Number: 00104

FACILITY DEFICIENCIES (BMAR) DATA

[ALL APPROVED AND NOT APPROVED ITEMS]
BRAC-95 (PART B)

FACILITY NUMBER	SERIAL NUMBER	DESCRIPTION	PLFA APPROVED	ACCOMPLISH YEAR	REPAIR COST	MAINTENANCE COST	CONSTRUCTION COST	DESIGN COST	DEMOLITION COST	TOTAL COST	REMARKS
00314	0000120	RPL HOT AIR UNITS (ACT)	Y	1995	10000	0	0	0	0	10000	
00314	1020052	VENT DUCT CLEAN	Y	1995	40453	0	0	0	0	40453	
00314	1023032	ELEC LIGHT RPL	Y	1995	9928	0	0	0	0	9928	
00314	0000118	RPL CARGO/PRSNL DRS (ACT)	Y	1995	6000	0	0	0	0	6000	
00314	0000115	PAINT EXT (ACT)	Y	1995	0	8000	0	0	0	8000	
00314	0000100	WALL EXT RPR	Y	1997	142605	0	0	0	0	142605	
00314	0000104	FLOOR RPRS	Y	1997	4647	0	0	0	0	4647	
00314	0000102	STRUCT COL RPL	Y	1998	37598	0	0	0	0	37598	
00314	0000105	PAINT EXT	Y	2000	0	12048	0	0	0	12048	
00314	SPM-320	PAINT INT.	Y	2005	0	4605	0	0	0	4605	
00314	SPM-322	PAINT EXT.	Y	2005	0	8082	0	0	0	8082	
00314	SPM-324	FLOOR COVER RPL	Y	2006	15410	0	0	0	0	15410	
00314	SPM-321	PAINT INT.	Y	2010	0	4605	0	0	0	4605	
00314	SPM-323	PAINT EXT.	Y	2010	0	8082	0	0	0	8082	
00314	SPM-326	RESTROOM REMODEL	Y	2012	34680	0	0	0	0	34680	LAST IMPROVED 1992

Activity: DDSP Installation Number: 00104

FACILITY DEFICIENCIES (BMAR) DATA

[ALL APPROVED AND NOT APPROVED ITEMS]
BRAC-95 (PART B)

FACILITY NUMBER	SERIAL NUMBER	DESCRIPTION	PLFA APPROVED	ACCOMPLISH YEAR	REPAIR COST	MAINTENANCE COST	CONSTRUCTION COST	DESIGN COST	DEMOLITION COST	TOTAL COST	REMARKS
00314	SPM-325	FLOOR COVER RPL.	Y	2013	15410	0	0	0	0	15410	
* ** Subtotal **					2805376	45422	0	0	0	2850798	
** FACILITY NUMBER....: 00402											
00402	0000128	RPL ASBESTOS SIDNG (ACT)	N		425000	0	0	0	0	425000	TOTAL REPLACEMENT NOT SUPPORTED AT THIS TIME. REPLACE PANELS AS NECESSARY WITH NON-ASBESTOS MATERIALS
00402	0000127	RPL PLATFORM (ACT)	Y	1995	311000	0	0	0	0	311000	
00402	0000125	RPL ROOF (ACT)	Y	1995	429000	0	0	0	0	429000	
00402	1020034	HEATING GEN RPL	Y	1995	135640	0	0	0	0	135640	
00402	0000132	RPR SPRINKLR SYS (ACT)	Y	1995	831000	0	0	0	0	831000	
00402	1023031	ELEC SYS RPRS GEN	Y	1995	30817	0	0	0	0	30817	
00402	1023029	ELEC SUBPANEL RPL	Y	1995	71209	0	0	0	0	71209	
00402	1023030	ELEC LIGHT RPL	Y	1995	204133	0	0	0	0	204133	
00402	0000130	RPL CARGO DOORS (ACT)	Y	1995	11000	0	0	0	0	11000	
00402	0000121	BLDG RPR GEN EXT	Y	1995	6730	0	0	0	0	6730	
00402	1020033	HVAC RPL	Y	1995	27523	0	0	0	0	27523	

Activity: DDSP Installation Number: 00104

FACILITY DEFICIENCIES (BMAR) DATA

[ALL APPROVED AND NOT APPROVED ITEMS]
BRAC-95 (PART B)

FACILITY NUMBER	SERIAL NUMBER	DESCRIPTION	PLFA APPROVED	ACCOMPLISH YEAR	REPAIR COST	MAINTENANCE COST	CONSTRUCTION COST	DESIGN COST	DEMOLITION COST	TOTAL COST	REMARKS
00402	0000131	RPL PRSNL DOORS (ACT)	Y	1995	4390	0	0	0	0	4390	
00402	0000126	PAINT EXT (ACT)	Y	1995	0	13000	0	0	0	13000	
* 00402	0000129	RPL.TRANSITE PNLS.(ACT)	Y	1995	10169	0	0	0	0	10169	
00402	0000122	BLDG RPR GEN INT	Y	1996	34238	0	0	0	0	34238	
00402	0000123	PAINT INT	Y	1997	0	12204	0	0	0	12204	
00402	0000124	FLOOR COVER RPL	Y	1998	49121	0	0	0	0	49121	
00402	SPM-329	PAINT EXT.	Y	2005	0	13133	0	0	0	13133	
00402	SPM-331	FLOOR COVER RPL.	Y	2005	46218	0	0	0	0	46218	
00402	SPM-327	PAINT INT.	Y	2007	0	12329	0	0	0	12329	
00402	SPM-334	A/C RPL.	Y	2009	66000	0	0	0	0	66000	LAST REPLACED 1977
00402	SPM-330	PAINT EXT.	Y	2010	0	13133	0	0	0	13133	
00402	SPM-333	RESTROOM REMODEL	Y	2010	34680	0	0	0	0	34680	LAST IMPROVED 1990
00402	SPM-328	PAINT INT.	Y	2012	0	12329	0	0	0	12329	
00402	SPM-332	FLOOR COVER RPL.	Y	2012	46218	0	0	0	0	46218	

Activity: DDSP Installation Number: 00104

FACILITY DEFICIENCIES (BMAR) DATA

[ALL APPROVED AND NOT APPROVED ITEMS]
BRAC-95 (PART B)

FACILITY NUMBER	SERIAL NUMBER	DESCRIPTION	PLFA APPROVED	ACCOMPLISH YEAR	REPAIR COST	MAINTENANCE COST	CONSTRUCTION COST	DESIGN COST	DEMOLITION COST	TOTAL COST	REMARKS
** Subtotal **					2774086	76128	0	0	0	2850214	
** FACILITY NUMBER....: 00403											
00403	0000136	RPL XTR ASBT SIDNG (ACT)	N		425000	0	0	0	0	425000	TOTAL REPLACEMENT IS NOT SUPPORTED AT THIS TIME. REPLACE PANELS AS NECESSARY WITH NON-ASBESTOS MATERIALS
00403	0000134	RPR EAST PLATFORM (ACT)	N		295000	0	0	0	0	295000	STREET LEVEL BLDG. RAILSIDE PLATFORM FAIR SHAPE, COULD BE OVERLAID WITH MACADAM
00403	0000289	RPR WEST PLATFORM (ACT)	N		184000	0	0	0	0	184000	STREET LEVEL BLDG. SIDEWALK ONLY AREAS ARE IN BAD SHAPE
00403	0000294	PAINT INT	N		0	6296	0	0	0	6296	DOES NOT FIT 5 YR PAINT CYCLE. SEE 0000293
00403	1020020	ASBESTOS REMOVAL	Y	1995	36070	0	0	0	0	36070	
00403	0000139	RPR SPRINKLR SYS (ACT)	Y	1995	726000	0	0	0	0	726000	
00403	1023027	ELEC SYS RPR GEN	Y	1995	14493	0	0	0	0	14493	
00403	0000291	RPR APPROACHES (ACT)	Y	1995	5000	0	0	0	0	5000	
00403	0000140	RPL HOT AIR UNITS (ACT)	Y	1995	10000	0	0	0	0	10000	
00403	1020018	VENT DUCT CLEAN	Y	1995	40453	0	0	0	0	40453	

Activity: DDSP Installation Number: 00104

FACILITY DEFICIENCIES (BMAR) DATA

[ALL APPROVED AND NOT APPROVED ITEMS]
BRAC-95 (PART B)

FACILITY NUMBER	SERIAL NUMBER	DESCRIPTION	PLFA APPROVED	ACCOMPLISH YEAR	REPAIR COST	MAINTENANCE COST	CONSTRUCTION COST	DESIGN COST	DEMOLITION COST	TOTAL COST	REMARKS
00403	1023028	ELEC LIGHT RPL	Y	1995	32492	0	0	0	0	32492	
00403	1020019	VENT DUCT RPL	Y	1995	4714	0	0	0	0	4714	
00403	0000292	MISC CARP RPRS (ACT)	Y	1995	1000	0	0	0	0	1000	
00403	0000138	RPL PRSNL DOORS (ACT)	Y	1995	3000	0	0	0	0	3000	
00403	0000290	RPL CARGO DOORS (ACT)	Y	1995	9000	0	0	0	0	9000	
00403	1018021	BLDG RPR GEN INT	Y	1995	21520	0	0	0	0	21520	
00403	0000135	XTR PAINT (ACT)	Y	1995	0	8000	0	0	0	8000	
00403	0000137	RPL.TRANSITE PNLS.(ACT)	Y	1995	7067	0	0	0	0	7067	
00403	1018022	BLDG RPR GEN EXT	Y	1997	187661	0	0	0	0	187661	
00403	0000293	PAINT INT	Y	1997	0	5661	0	0	0	5661	
00403	1018043	ROOF RPL	Y	2001	551389	0	0	0	0	551389	
00403	SPM-337	PAINT EXT.	Y	2005	0	8082	0	0	0	8082	
00403	SPM-339	FLOOR COVER RPL.	Y	2006	15410	0	0	0	0	15410	
00403	SPM-335	PAINT INT.	Y	2007	0	5719	0	0	0	5719	
00403	SPM-342	A/C RPL.	Y	2007	4400	0	0	0	0	4400	

Activity: DDSP Installation Number: 00104

FACILITY DEFICIENCIES (BMAR) DATA

[ALL APPROVED AND NOT APPROVED ITEMS]
BRAC-95 (PART B)

FACILITY NUMBER	SERIAL NUMBER	DESCRIPTION	PLFA APPROVED	ACCOMPLISH YEAR	REPAIR COST	MAINTENANCE COST	CONSTRUCTION COST	DESIGN COST	DEMOLITION COST	TOTAL COST	REMARKS
00403	SPM-338	PAINT EXT.	Y	2010	0	8082	0	0	0	8082	
00403	SPM-336	PAINT INT.	Y	2012	0	5719	0	0	0	5719	
00403	SPM-341	RESTROOM REMODEL	Y	2012	34680	0	0	0	0	34680	
00403	SPM-340	FLOOR COVER RPL.	Y	2013	15410	0	0	0	0	15410	
* ** Subtotal **					2623759	47559	0	0	0	2671318	
** FACILITY NUMBER....: 00405											
00405	0000161	RPL XTR ASBT SIDNG (ACT)	N		284000	0	0	0	0	284000	TOTAL REMOVAL IS NOT SUPPORTED AT THIS TIME. DAMAGED ASBESTOS PANELS SHOULD BE REPLACED WITH ASBESTOS FREE MATERIALS.
00405	0000160	RPL EAST PLATFORM (ACT)	N		295000	0	0	0	0	295000	STREET LEVEL BLDG. EAST IS RAILSIDE, CONDITION IS GOOD. IF NECESSARY, COULD BE OVERLAID WITH MACADAM. REPROGRAM FOR FY03
00405	1020023	ASBESTOS REMOVAL	Y	1995	244511	0	0	0	0	244511	
00405	1023038	ELEC SUBPANEL RPL	Y	1995	4879	0	0	0	0	4879	
00405	1023037	ELEC SYS RPR GEN	Y	1995	59493	0	0	0	0	59493	

Activity: DDSP Installation Number: 00104

FACILITY DEFICIENCIES (BMAR) DATA

[ALL APPROVED AND NOT APPROVED ITEMS]
BRAC-95 (PART B)

FACILITY NUMBER	SERIAL NUMBER	DESCRIPTION	PLFA APPROVED	ACCOMPLISH YEAR	REPAIR COST	MAINTENANCE COST	CONSTRUCTION COST	DESIGN COST	DEMOLITION COST	TOTAL COST	REMARKS
00405	0000299	RPR SPRINKLR SYS (ACT)	Y	1995	726000	0	0	0	0	726000	
00405	1020022	VENT DUCT RPL	Y	1995	47949	0	0	0	0	47949	
00405	0000165	RPR RAMP APPROACH (ACT)	Y	1995	2000	0	0	0	0	2000	
00405	0000162	RPL WEST PLATFORM (ACT)	Y	1995	184000	0	0	0	0	184000	
00405	1020035	VENT DUCT RPR	Y	1995	3696	0	0	0	0	3696	
00405	0000164	RPL PRSNL DOORS (ACT)	Y	1995	8000	0	0	0	0	8000	
00405	0000163	RPL CARGO DOORS (ACT)	Y	1995	36000	0	0	0	0	36000	
00405	1020021	HEATING SYS RPL	Y	1995	3455	0	0	0	0	3455	
00405	0000159	PAINT EXT	Y	1995	0	8000	0	0	0	8000	
00405	0000157	WALL INT RPR	Y	1995	6558	0	0	0	0	6558	
00405	0000156	PAINT INT	Y	1995	0	15411	0	0	0	15411	
00405	0000301	RPL HOT AIR UNITS (ACT)	Y	1995	10000	0	0	0	0	10000	
00405	0000158	ROOF RPL	Y	1997	638570	0	0	0	0	638570	
00405	0000155	PAINT INT	Y	2000	0	18685	0	0	0	18685	
00405	SPM-343	PAINT INT.	Y	2005	0	15569	0	0	0	15569	

Activity: DDSP Installation Number: 00104

FACILITY DEFICIENCIES (BMAR) DATA

[ALL APPROVED AND NOT APPROVED ITEMS]
BRAC-95 (PART B)

FACILITY NUMBER	SERIAL NUMBER	DESCRIPTION	PLFA APPROVED	ACCOMPLISH YEAR	REPAIR COST	MAINTENANCE COST	CONSTRUCTION COST	DESIGN COST	DEMOLITION COST	TOTAL COST	REMARKS
00405	SPM-345	PAINT EXT.	Y	2005	0	8082	0	0	0	8082	
00405	SPM-347	FLOOR COVER RPL.	Y	2006	16000	0	0	0	0	16000	
00405	SPM-350	A/C RPL.	Y	2007	13200	0	0	0	0	13200	
00405	SPM-349	RESTROOM REMODEL	Y	2009	34680	0	0	0	0	34680	LAST IMPROVED 1989
00405	SPM-344	PAINT INT.	Y	2010	0	15569	0	0	0	15569	
00405	SPM-346	PAINT EXT.	Y	2010	0	8082	0	0	0	8082	
00405	SPM-348	FLOOR COVER RPL	Y	2013	16000	0	0	0	0	16000	
* ** Subtotal **					2633991	89398	0	0	0	2723389	
** FACILITY NUMBER....: 00408											
00408	0000247	EXT WALL RPR	N		266378	0	0	0	0	266378	THIS PROJECT NOT SUPPORTED AT THIS TIME, COULD BE REPROGRAMMED TO FY02
00408	0000268	PAINT EXT	N		0	46008	0	0	0	46008	DOES NOT FIT 5 YR PAINT CYCLE
00408	0000269	PAINT INT	N		0	6392	0	0	0	6392	DOES NOT FIT 5 YR PAINT CYCLE
00408	0000246	ROOF RPR	Y	1995	18556	0	0	0	0	18556	
00408	1020079	ASBESTOS REMOVAL	Y	1995	244239	0	0	0	0	244239	

Activity: DDSP Installation Number: 00104

FACILITY DEFICIENCIES (BMAR) DATA

[ALL APPROVED AND NOT APPROVED ITEMS]
BRAC-95 (PART B)

FACILITY NUMBER	SERIAL NUMBER	DESCRIPTION	PLFA APPROVED	ACCOMPLISH YEAR	REPAIR COST	MAINTENANCE COST	CONSTRUCTION COST	DESIGN COST	DEMOLITION COST	TOTAL COST	REMARKS
00408	1020077	VENT DUCT RPL	Y	1995	47949	0	0	0	0	47949	
00408	1023013	ELEC SYS GEN RPR	Y	1995	897763	0	0	0	0	897763	
00408	1020078	FIRE SPRINKLR RPL	Y	1995	634835	0	0	0	0	634835	
00408	1020074	DRAIN WASTE RPL	Y	1995	3468	0	0	0	0	3468	
00408	1023012	ELEC LIGHT RPL	Y	1995	291052	0	0	0	0	291052	
00408	1020075	PIPE SYS WTR RPL	Y	1995	8154	0	0	0	0	8154	
00408	1020076	HEAT GEN RPL	Y	1996	22112	0	0	0	0	22112	
00408	0000266	PAINT EXT	Y	1996	0	40852	0	0	0	40852	
00408	0000267	PAINT INT	Y	1997	0	6053	0	0	0	6053	
00408	0000245	ROOF NDI SURVEY	Y	2002	600	0	0	0	0	600	
00408	SPM-355	FLOOR COVER RPL.	Y	2004	15410	0	0	0	0	15410	
00408	SPM-353	PAINT EXT.	Y	2006	0	41272	0	0	0	41272	
00408	SPM-351	PAINT INT.	Y	2007	0	5995	0	0	0	5995	
00408	SPM-357	RESTROOM REMODEL	Y	2010	34680	0	0	0	0	34680	LAST IMPROVED 1990
00408	SPM-356	FLOOR COVER RPL.	Y	2011	15410	0	0	0	0	15410	

Activity: DDSP Installation Number: 00104

FACILITY DEFICIENCIES (BMAR) DATA

[ALL APPROVED AND NOT APPROVED ITEMS]
BRAC-95 (PART B)

FACILITY NUMBER	SERIAL NUMBER	DESCRIPTION	PLFA APPROVED	ACCOMPLISH YEAR	REPAIR COST	MAINTENANCE COST	CONSTRUCTION COST	DESIGN COST	DEMOLITION COST	TOTAL COST	REMARKS
00408	SPM-352	PAINT INT.	Y	2012	0	5995	0	0	0	5995	
00408	SPM-354	PAINT EXT.	Y	2012	0	41272	0	0	0	41272	
* ** Subtotal **					2500606	193839	0	0	0	2694445	
** FACILITY NUMBER....: 00506											
00506	0000193	RPL ASBSTS SIDING (ACT)	N		844000	0	0	0	0	844000	TOTAL RPL OF ASBESTOS NOT SUPPORTED. ASBESTOS SIDING SHOULD BE REPLACED AS NECESSARY WITH NON ASBESTOS MATERIALS
00506	0000187	RPL WEST PLATFORM (ACT)	N		346000	0	0	0	0	346000	PLATFORM IS IN GOOD CONDITION, SHOULD REPROGRAM FOR FY02 OR FY03
00506	1023021	ELEC SYS RPR GEN	N		242688	0	0	0	0	242688	FIXT HAVE BEEN DISCONNECTED AND/OR RPL WITH HIGH PRESSURE SODIUM FIXT. OLD FIXT CREATE NO OPERATIONAL OR SAFETY HAZZARD
00506	1020055	ASBESTOS REMOVAL	Y	1995	38134	0	0	0	0	38134	
00506	1020053	VENT DUCT RPL	Y	1995	8659	0	0	0	0	8659	
00506	0000255	RPR SPRINKLR SYS (ACT)	Y	1995	845000	0	0	0	0	845000	

Activity: DDSP Installation Number: 00104

FACILITY DEFICIENCIES (BMAR) DATA

[ALL APPROVED AND NOT APPROVED ITEMS]
BRAC-95 (PART B)

FACILITY NUMBER	SERIAL NUMBER	DESCRIPTION	PLFA APPROVED	ACCOMPLISH YEAR	REPAIR COST	MAINTENANCE COST	CONSTRUCTION COST	DESIGN COST	DEMOLITION COST	TOTAL COST	REMARKS
00506	0000254	RPR SPRINKLR SYS (ACT)	Y	1995	845000	0	0	0	0	845000	
00506	1020056	VENT DUCT CLEAN	Y	1995	75929	0	0	0	0	75929	
00506	0000257	RPR ROOF (ACT)	Y	1995	650000	0	0	0	0	650000	
00506	0000256	RPL ROOF ACT	Y	1995	650000	0	0	0	0	650000	
00506	1020054	HEATING SYSTEM RPL	Y	1995	9434	0	0	0	0	9434	
00506	0000259	RPR LOWER ROOF ACT	Y	1995	40000	0	0	0	0	40000	
00506	1023022	ELEC SUBPANEL RPL	Y	1995	14799	0	0	0	0	14799	
00506	0000189	RPL RAMP (ACT)	Y	1995	20000	0	0	0	0	20000	
00506	0000188	RPL EAST PLATFORM (ACT)	Y	1995	64000	0	0	0	0	64000	
00506	0000191	DOORS RPL (ACT)	Y	1995	5000	0	0	0	0	5000	
00506	0000190	CARGO DOORS RPL (ACT)	Y	1995	25000	0	0	0	0	25000	
00506	0000258	RPL HVAC (ACT)	Y	1995	70000	0	0	0	0	70000	
00506	0000192	FLOOR RPR (ACT)	Y	1995	51000	0	0	0	0	51000	
00506	0000186	PAINT EXT (ACT)	Y	1995	0	16000	0	0	0	16000	
00506	1020057	HEATING GEN RPL	Y	1996	41468	0	0	0	0	41468	

Activity: DDSP Installation Number: 00104

FACILITY DEFICIENCIES (BMAR) DATA

[ALL APPROVED AND NOT APPROVED ITEMS]
BRAC-95 (PART B)

FACILITY NUMBER	SERIAL NUMBER	DESCRIPTION	PLFA APPROVED	ACCOMPLISH YEAR	REPAIR COST	MAINTENANCE COST	CONSTRUCTION COST	DESIGN COST	DEMOLITION COST	TOTAL COST	REMARKS
00506	1018014	ENGINEERING SURVEY	Y	1996	4611	0	0	0	0	4611	
00506	1018011	PAINT INT	Y	1997	0	15889	0	0	0	15889	
* 00506	1018009	WINDOW RPL.	Y	1997	187108	0	0	0	0	187108	
00506	1018010	PAINT INT	Y	2000	0	16748	0	0	0	16748	
00506	1018013	CEILING RPL	Y	2002	41498	0	0	0	0	41498	
00506	1018012	FLOOR COVER RPL.	Y	2002	0	52508	0	0	0	52508	
00506	SPM-360	PAINT EXT.	Y	2005	0	182076	0	0	0	182076	
00506	SPM-364	A/C RPL.	Y	2005	26800	0	0	0	0	26800	
00506	SPM-358	PAINT INT.	Y	2007	0	156064	0	0	0	156064	
00506	SPM-362	FLOOR COVER RPL.	Y	2009	43988	0	0	0	0	43988	
00506	SPM-361	PAINT EXT.	Y	2010	0	182076	0	0	0	182076	
00506	SPM-363	RESTROOM REMODEL	Y	2010	138720	0	0	0	0	138720	LAST IMPROVED 1990
00506	SPM-359	PAINT INT.	Y	2012	0	156064	0	0	0	156064	

Activity: DDSP Installation Number: 00104

FACILITY DEFICIENCIES (BMAR) DATA

[ALL APPROVED AND NOT APPROVED ITEMS]
BRAC-95 (PART B)

FACILITY NUMBER	SERIAL NUMBER	DESCRIPTION	PLFA APPROVED	ACCOMPLISH YEAR	REPAIR COST	MAINTENANCE COST	CONSTRUCTION COST	DESIGN COST	DEMOLITION COST	TOTAL COST	REMARKS
* ** Subtotal **					5328836	777425	0	0	0	6106261	
** FACILITY NUMBER....: 00508											
00508	0000180	RAMP LD RPL (ACT)	N		184000	0	0	0	0	184000	STREET LEVEL BLDG. NO ESTIMATE TO SUPPORT COSTS IN PWC FILE.
00508	0000179	RAMP LD RPL (ACT)	N		295000	0	0	0	0	295000	STREET LEVEL BLDG. COST EXCESSIVE NO ESTIMATE TO SUPPORT COSTS IN PWC FILE.
00508	0000234	PAINT INT	N		0	9745	0	0	0	9745	THIS DOES NOT FIT 5 YR PAINT CYCLE.,FY07
00508	0000184	RPR SPRINKLR SYS (ACT)	Y	1995	845000	0	0	0	0	845000	
00508	1020090	ASBESTOS REMOVAL	Y	1995	40197	0	0	0	0	40197	
00508	1018018	STRUCT BEAM RPL	Y	1995	2451	0	0	0	0	2451	
00508	1023035	ELEC SUBPANEL RPL	Y	1995	22553	0	0	0	0	22553	
00508	1023034	ELEC SYS RPRS GEN	Y	1995	44546	0	0	0	0	44546	
00508	0000178	WALL EXT RPL (ACT)	Y	1995	470000	0	0	0	0	470000	
00508	1020089	VENT DUCT CLEAN	Y	1995	33158	0	0	0	0	33158	
00508	1020086	VENT DUCT RPL	Y	1995	4714	0	0	0	0	4714	

Activity: DDSP Installation Number: 00104

FACILITY DEFICIENCIES (BMAR) DATA

[ALL APPROVED AND NOT APPROVED ITEMS]
BRAC-95 (PART B)

FACILITY NUMBER	SERIAL NUMBER	DESCRIPTION	PLFA APPROVED	ACCOMPLISH YEAR	REPAIR COST	MAINTENANCE COST	CONSTRUCTION COST	DESIGN COST	DEMOLITION COST	TOTAL COST	REMARKS
00508	1023036	ELEC LIGHT RPL	Y	1995	40108	0	0	0	0	40108	
00508	1020088	DRAIN WASTE RPL	Y	1995	6514	0	0	0	0	6514	
00508	1020087	PIPING WTR RPL	Y	1995	6234	0	0	0	0	6234	
00508	0000181	RAMP LD RPR (ACT)	Y	1995	5000	0	0	0	0	5000	
00508	0000183	DOOR EXT RPL (ACT)	Y	1995	2000	0	0	0	0	2000	
00508	0000182	DOOR EXT RPL (ACT)	Y	1995	3000	0	0	0	0	3000	
00508	0000185	HOT AIR UNITS RPL (ACT)	Y	1995	10000	0	0	0	0	10000	
00508	1018020	ENGINEERING SURVEY	Y	1995	0	6000	0	0	0	6000	
00508	1020085	PLUMBING FIX RPL	Y	1995	2287	0	0	0	0	2287	
00508	1020084	PLUMB H/W RPL	Y	1995	1804	0	0	0	0	1804	
00508	0000177	PAINT EXT	Y	1995	0	9000	0	0	0	9000	
00508	1018019	FLOOR RPRS	Y	1997	11022	0	0	0	0	11022	
00508	1018023	ROOF NDI SURVEY	Y	1998	0	642	0	0	0	642	
00508	1018016	FLOOR COVER RPL	Y	1998	0	6182	0	0	0	6182	
00508	1801017	PAINT INT	Y	1998	0	9008	0	0	0	9008	

Activity: DDSP Installation Number: 00104

FACILITY DEFICIENCIES (BMAR) DATA

[ALL APPROVED AND NOT APPROVED ITEMS]
BRAC-95 (PART B)

FACILITY NUMBER	SERIAL NUMBER	DESCRIPTION	PLFA APPROVED	ACCOMPLISH YEAR	REPAIR COST	MAINTENANCE COST	CONSTRUCTION COST	DESIGN COST	DEMOLITION COST	TOTAL COST	REMARKS
00508	101B024	PAINT EXT	Y	2000	0	33404	0	0	0	33404	
00508	101B015	ROOF RPL	Y	2001	0	409512	0	0	0	409512	
00508	SPM-367	PAINT EXT.	Y	2005	0	85123	0	0	0	85123	
00508	SPM-369	FLOOR COVER RPL	Y	2005	5817	0	0	0	0	5817	
00508	SPM-365	PAINT INT.	Y	2006	0	72963	0	0	0	72963	
00508	SPM-372	A/C RPL.	Y	2006	24200	0	0	0	0	24200	
00508	SPM-371	RESTROOM REMODEL	Y	2009	69360	0	0	0	0	69360	LAST IMPROVED 1989
00508	SPM-368	PAINT EXT.	Y	2010	0	85123	0	0	0	85123	
00508	SPM-366	PAINT INT.	Y	2011	0	72963	0	0	0	72963	
00508	SPM-370	FLOOR COVER RPL.	Y	2012	5817	0	0	0	0	5817	
* ** Subtotal **					2134782	799665	0	0	0	2934447	
** FACILITY NUMBER....: 00509											
00509	0000195	RPL WEST PLATFORM (ACT)	N		184000	0	0	0	0	184000	STREET LEVEL BLDG. CURB BAD. THIS IS SIDEWALK, FAIR SHAPE.

Activity: DDSP Installation Number: 00104

FACILITY DEFICIENCIES (BMAR) DATA

[ALL APPROVED AND NOT APPROVED ITEMS]
BRAC-95 (PART B)

FACILITY NUMBER	SERIAL NUMBER	DESCRIPTION	PLFA APPROVED	ACCOMPLISH YEAR	REPAIR COST	MAINTENANCE COST	CONSTRUCTION COST	DESIGN COST	DEMOLITION COST	TOTAL COST	REMARKS
00509	0000194	RPL EAST PLATFORM (ACT)	N		295000	0	0	0	0	295000	STREET LEVEL BLDG. RAILSIDE, SELDOM USED. COULD BE PUT IN FY03
00509	1020081	VENT DUCT RPL	Y	1995	4714	0	0	0	0	4714	
00509	1023039	ELEC SUBPANEL RPL	Y	1995	38974	0	0	0	0	38974	
00509	0000202	RPR SPRINKLR SYS (ACT)	Y	1995	845000	0	0	0	0	845000	
00509	1020083	VENT DUCT CLEAN	Y	1995	40453	0	0	0	0	40453	
00509	1020082	PIPING SYS WTR RPL	Y	1995	8154	0	0	0	0	8154	
00509	1020080	DRAIN WASTE RPL	Y	1995	3468	0	0	0	0	3468	
00509	0000199	RPL ASBSTS SIDING (ACT)	Y	1995	470000	0	0	0	0	470000	
00509	0000197	ROOF RPR (ACT)	Y	1995	3000	0	0	0	0	3000	
00509	0000203	RPL HOT AIR UNITS (ACT)	Y	1995	10000	0	0	0	0	10000	
00509	0000196	RPR APPROACHES (ACT)	Y	1995	5000	0	0	0	0	5000	
00509	0000201	RPL CARGO DOORS (ACT)	Y	1995	21000	0	0	0	0	21000	
00509	0000200	RPL PRSNL DOORS (ACT)	Y	1995	3000	0	0	0	0	3000	
00509	0000198	PAINT EXT (ACT)	Y	1995	0	8000	0	0	0	8000	
00509	1018044	WALL EXT RPR	Y	1998	176830	0	0	0	0	176830	

Activity: DDSP Installation Number: 00104

FACILITY DEFICIENCIES (BMAR) DATA

[ALL APPROVED AND NOT APPROVED ITEMS]
BRAC-95 (PART B)

FACILITY NUMBER	SERIAL NUMBER	DESCRIPTION	PLFA APPROVED	ACCOMPLISH YEAR	REPAIR COST	MAINTENANCE COST	CONSTRUCTION COST	DESIGN COST	DEMOLITION COST	TOTAL COST	REMARKS
00509	1018045	PAINT INT	Y	1998	0	40404	0	0	0	40404	
00509	0000277	PAINT INT	Y	2001	0	42912	0	0	0	42912	
00509	SPM-375	PAINT EXT.	Y	2005	0	85123	0	0	0	85123	
00509	SPM-379	A/C RPL.	Y	2005	1900	0	0	0	0	1900	
00509	SPM-373	PAINT INT.	Y	2006	0	72963	0	0	0	72963	
00509	SPM-377	FLOOR COVER RPL	Y	2009	12924	0	0	0	0	12924	
00509	SPM-378	RESTROOM REMODEL	Y	2009	69360	0	0	0	0	69360	
00509	SPM-376	PAINT EXT.	Y	2010	0	85123	0	0	0	85123	
00509	SPM-374	PAINT INT.	Y	2011	0	72963	0	0	0	72963	
* ** Subtotal **					2192777	407488	0	0	0	2600265	
** FACILITY NUMBER....: 00904											
00904	0000215	SPRINKLR RPR (ACT)	Y	1995	47000	0	0	0	0	47000	
00904	0000211	ROOF RPR (ACT)	Y	1995	11000	0	0	0	0	11000	
00904	0000213	RAMP RPL (ACT)	Y	1995	20000	0	0	0	0	20000	
00904	1020030	PIPING SYS WTR RPL	Y	1995	8154	0	0	0	0	8154	

Activity: DDSP Installation Number: 00104

FACILITY DEFICIENCIES (BMAR) DATA

[ALL APPROVED AND NOT APPROVED ITEMS]
BRAC-95 (PART B)

FACILITY NUMBER	SERIAL NUMBER	DESCRIPTION	PLFA APPROVED	ACCOMPLISH YEAR	REPAIR COST	MAINTENANCE COST	CONSTRUCTION COST	DESIGN COST	DEMOLITION COST	TOTAL COST	REMARKS
00904	1020025	DRAIN WASTE RPL	Y	1995	4445	0	0	0	0	4445	
00904	1023040	ELEC LIGHT RPL	Y	1995	16085	0	0	0	0	16085	
00904	1020031	HEATING GEN RPL	Y	1995	111767	0	0	0	0	111767	
00904	1020027	HEATING BOILER RPL	Y	1995	11649	0	0	0	0	11649	
00904	1020026	VENT EXHST FAN RPL	Y	1995	4847	0	0	0	0	4847	
00904	0000214	DOOR RPL (ACT)	Y	1995	6000	0	0	0	0	6000	
00904	1020032	PLUMBING FIX RPL	Y	1995	7255	0	0	0	0	7255	
00904	1020024	PLUMBING H/W RPL	Y	1995	1114	0	0	0	0	1114	
00904	0000212	EXT PAINT (ACT)	Y	1995	0	10000	0	0	0	10000	
00904	1018005	STRUCT RPR	Y	1997	45320	0	0	0	0	45320	
00904	1018003	PAINT EXT	Y	1997	0	153114	0	0	0	153114	
00904	1018006	PAINT INT	Y	1997	0	2446	0	0	0	2446	
00904	1018004	STAIR EXT RPL	Y	1998	116004	0	0	0	0	116004	
00904	1018001	DOOR INT RPL	Y	1998	18071	0	0	0	0	18071	
00904	1018002	ROOF RPL	Y	1999	457994	0	0	0	0	457994	

Activity: DDSP Installation Number: 00104

FACILITY DEFICIENCIES (BMAR) DATA

[ALL APPROVED AND NOT APPROVED ITEMS]
BRAC-95 (PART B)

FACILITY NUMBER	SERIAL NUMBER	DESCRIPTION	PLFA APPROVED	ACCOMPLISH YEAR	REPAIR COST	MAINTENANCE COST	CONSTRUCTION COST	DESIGN COST	DEMOLITION COST	TOTAL COST	REMARKS
00904	SPM-387	A/C RPL.	Y	2001	4400	0	0	0	0	4400	LAST REPLACED 1986
00904	1018007	PAINT EXT	Y	2002	0	170274	0	0	0	170274	
00904	1018008	PAINT INT	Y	2002	0	18071	0	0	0	18071	
00904	SPM-384	FLOOR COVER RPL.	Y	2003	9216	0	0	0	0	9216	
00904	SPM-386	RESTROOM REMODEL	Y	2003	69360	0	0	0	0	69360	
00904	SPM-382	PAINT EXT.	Y	2005	0	57267	0	0	0	57267	
00904	SPM-380	PAINT INT.	Y	2007	0	49086	0	0	0	49086	
00904	SPM-383	PAINT EXT.	Y	2010	0	57267	0	0	0	57267	
00904	SPM-385	FLOOR COVER RPL.	Y	2010	9216	0	0	0	0	9216	
00904	SPM-381	PAINT INT.	Y	2012	0	49086	0	0	0	49086	
* ** Subtotal **					978897	566611	0	0	0	1545508	
** FACILITY NUMBER....: 0111B											
0111B	1019083	PAINT EXT	N		0	4800	0	0	0	4800	THREE YEAR CYCLE PAINTING OF THIS FACILITY IS NOT SUPPORTED
0111B	1019085	PAINT INT	N		0	5993	0	0	0	5993	THREE YEAR CYCLE PAINTING OF THIS FACILITY IS NOT SUPPORTED

Activity: DDSP Installation Number: 00104

FACILITY DEFICIENCIES (BMAR) DATA

[ALL APPROVED AND NOT APPROVED ITEMS]
BRAC-95 (PART B)

FACILITY NUMBER	SERIAL NUMBER	DESCRIPTION	PLFA APPROVED	ACCOMPLISH YEAR	REPAIR COST	MAINTENANCE COST	CONSTRUCTION COST	DESIGN COST	DEMOLITION COST	TOTAL COST	REMARKS
0111B	1019082	PAINT EXT	Y	1997	0	4738	0	0	0	4738	
0111B	1019084	PAINT INT	Y	1997	0	5837	0	0	0	5837	
0111B	SPM-168	ROOF RPL.	Y	2007	6058	0	0	0	0	6058	LAST REPLACED 1987
0111B	SPM-169	PAINT INT.	Y	2007	0	965	0	0	0	965	
0111B	SPM-171	PAINT EXT.	Y	2007	0	1125	0	0	0	1125	
0111B	SPM-173	ELECT.INT.WIRING RPL.	Y	2007	6509	0	0	0	0	6509	LAST REWIRING DONE 1987
0111B	SPM-170	PAINT INT.	Y	2012	0	965	0	0	0	965	
0111B	SPM-172	PAINT EXT.	Y	2012	0	1125	0	0	0	1125	
* ** Subtotal **					12567	25548	0	0	0	38115	
* *** Total ***					166587088	19591895	0	39624	0	188419207	

Activity: DDSP Installation Number: 00104

INSTALLATION UTILITY/INFRASTRUCTURE DATA

BRAC-95 (PART D)

GSA PROPERTY NUMBER	FACILITY NUMBER	INSTALLATION SYSTEM TYPE	SYSTEM CAPACITY	PEAK USAGE	UM	25 % INCR	50 % INCR	100% INCR	REMARKS
00104	01025	ELECTRIC SYSTEM	38,749	15,000	KVA	Y	Y	Y	
00104	00086A	HEATING SYSTEM	7,270,070,784	2,825,382,774	BTU	Y	Y	Y	INDIVIDUAL BLDG HEATING SYSTEMS.
00104	00601	INSTALLATION PARKING	3,925	2,000	EA	Y	Y	Y	AT ANY GIVEN TIME NOT ALL EMPLOYEES ARE ON BASE AT THE SAME TIME. SEE ENCLOSURE.
00104	01001	INSTALLATION ROADS	538,234	322,940	SY	Y	Y	Y	
00104	00073A	SEWAGE SYSTEM	4,760,000	200,000	MGD	Y	Y	Y	NO ONSIGHT SEWER SYSTEM. LOCAL TOWNSHIP PROCESS SEWAGE.
00104	00049A	SOLID WASTE DISPOSAL	693,500	2,511	TN	Y	Y	Y	TWO DISPOSAL INCINERATORS AVAILABLE IN LOCAL COMMUNITIES PLUS LANDFILLS.
00104	01002	WATER SYSTEM	5,760,000	239,710	MGD	Y	Y	Y	

*

IV.A 26. K

Current surface parking spaces. 3,925.

Current garage parking spaces. Ø.

Family Housing spaces are not included in total.

IV.A.26.L.

Yes. Mr. Mike Shaffer, SPCC Facility Planning, Code ØØ1-F, advised that during a previous peak employment period there were 6ØØØ employees in SPCC plus tenant organizations and existing parking was adequate. The current installation population is approximately 32ØØ employees. SPCC can accommodate up to a 1ØØ% increase in parking.

IV.A.26.M.

An 8 1/2 X 11 inch installation map (with scale) showing location of 929 spaces is attached.

The map identifies only a portion of the 3,925 official parking spaces on the installaton. In addition to the parking lots identified on the map, parallel and/or diagonal parking is provided on each "street" adjacent to the warehouses. In addition, where necessary, parking is provided on each "avenue" at the north and/or south end of each warehouse, provided there are no cargo doors or truck docks blocked.

IV.A.26.N

Yes, the installation could accommodate up to a 100% increase in traffic demand over present levels.

The SPCC Master Plan (draft dated May 1990) states " traffic problems are expected to worsen despite the recent improvements to the main gate entrance. The volume of truck traffic is heavy and expected to increase. The existing truck traffic causes congestion at the main gate, high noise levels for residential areas and traffic conflicts between trucks, automobiles, bicycles and pedestrians"

However, the installation roadways are structurally sound, in good condition and designed to handle the traffic flow. Congestion at "the gate" is typical of most installations across the country and can be managed with better scheduling of truck traffic and staggered work schedules.

Refer to question IV.A.26.L, where the host reported a previous high personnel level that is double the present day personnel level.

Improvements to local roadways and the current construction of a new interchange for Interstate Route 81 within 1/2 mile of the main gate of SPCC will greatly improve traffic flow off the installation.

IV.A.26.M.

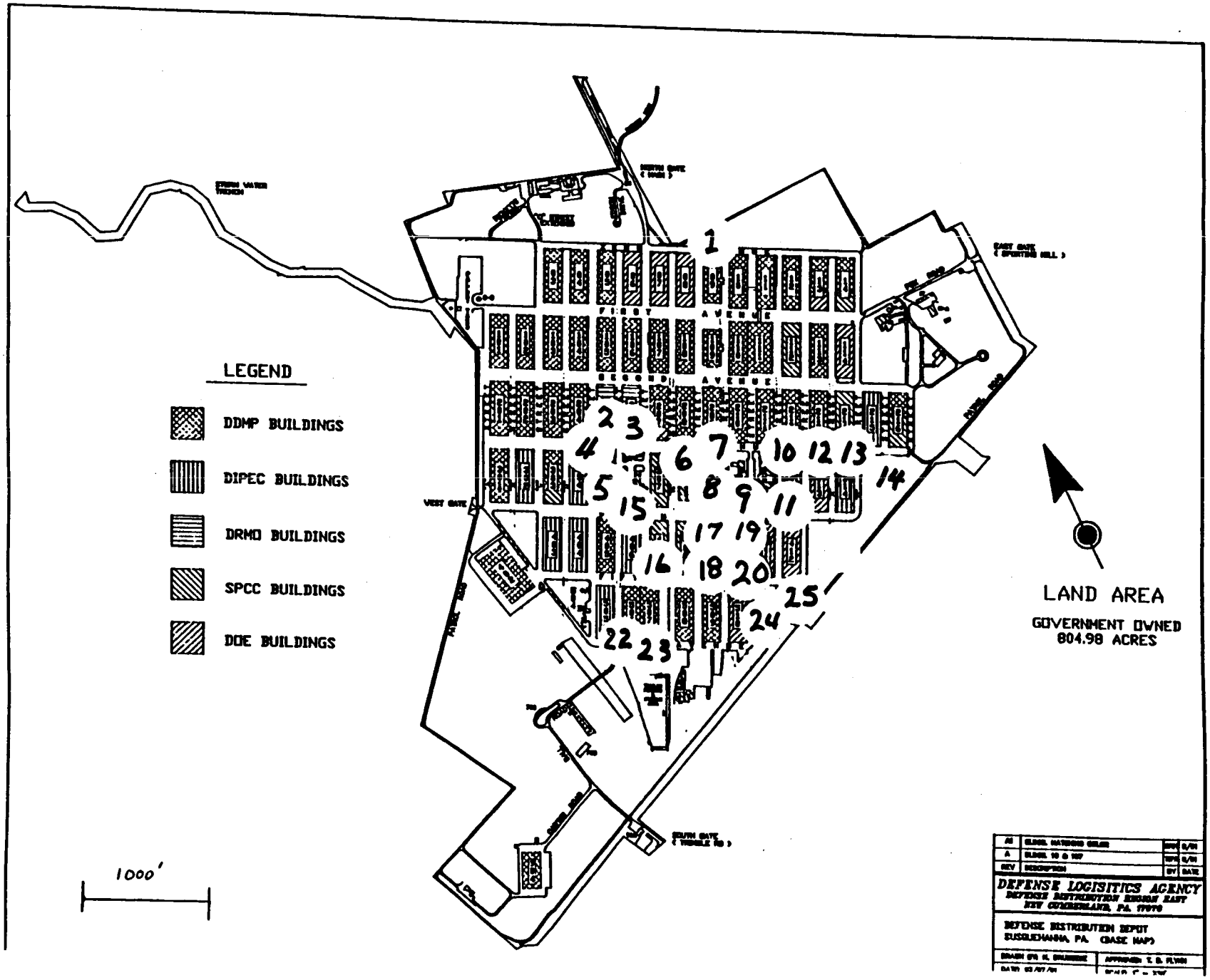
LEGEND
DDMP BUILDINGS
DIPEC BUILDINGS
DRMO BUILDINGS
SPCC BUILDINGS
DOE BUILDINGS
1000'
FIRST AVENUE
SECOND AVENUE
LAND AREA
GOVERNMENT OWNED
804.98 ACRES
DEFENSE LOGISITICS AGENCY
DEFENSE DISTRIBUTION DEPOT
SUSQUEHANNA, PA. (BASE MAP)

SPCC/DDSP Mechanicsburg Parking

NO.	LOT NO	LOCATION	NO. SPACES
1.	9N	NORTH END BLDG 9	4
2.	205S	SOUTH END BLDG 205	35
3.	206S	SOUTH END BLDG 206	29
4.	305N	NORTH END BLDG 305	24
5.	305S	SOUTH END BLDG 305	24
6.	308N	NORTH END BLDG 308	50
7.	309N	NORTH END BLDG 309	34
8.	309S	SOUTH END BLDG 309	35
9.	310S	SW END BLDG 310	26
10	312N	NORTH END BLDG 312	36
11.	312S	SOUTH END BLDG 312	27
12.	313N	NORTH END BLDG 313	30
13.	314N	NORTH END BLDG 314	30
14.	315	SE CORNER "O" & 3RD	52
15.	406N	NORTH END BLDG 406	18
16.	407S	SOUTH END BLDG 407	31
17.	409N	NORTH END BLDG 409	36
18.	409S	SOUTH END BLDG 409	36
19.	410N	NORTH END BLDG 410	29
20.	410S	SOUTH END BLDG 410	34
21.	413A	SE CORNER "M" & 4TH	118
22.	506S	SOUTH END BLDG 506	18
23.	507S	SOUTH END BLDG 507	8
24.	511A	SE CORNER "K" & 5TH	120
25.	512	SE CORNER "L" & 5TH	45
		TOTAL	949

Activity: DDSP

Installation Number: 00104

COMMUNITY UTILITY SUPPORT DATA

BRAC-95 (PART E)

GSA PROPERTY NUMBER	INSTALLATION SYSTEM TYPE	25 % INCR	50 % INCR	100% INCR	REMARKS
00104	ELECTRICAL	Y	Y	Y	SEE ENCLOSURE 3
00104	ENERGY	Y	Y	Y	SEE ENCLOSURE 8
00104	SEWAGE DISPOSAL	Y	Y	Y	SEE ENCLOSURE 5 & 6
00104	SOLID WASTE DISPOSAL	Y	Y	Y	SEE ENCLOSURE 7 & 9
00104	WATER SYSTEM	Y	Y	Y	SEE ENCLOSURE 4

PENNSYLVANIA POWER & LIGHT COMPANY
1801 Brookwood Street
P. O. Box 1461
Harrisburg, PA 17105-1462

FAX (717) 257-5642
FACSIMILE TRANSMISSION

Date: 8/17/94

To: PETE FLUDOVICH
DDRE
(717) 770-4611

From: KEN DAVIDSON

Total number of pages 1 including this cover

Subject: UTILITY INFORMATION

Comments: Pete

1. New Cumberland - PP&L can adequately serve DDRE for demand increases of 25% and 50%. For 100% growth, we would need to re-conductor our present service at certain points, but this can be readily done.
2. Mechanicsburg - PP&L can adequately serve SPCC for demand increases of 25%, 50%, or 100%
3. our existing substations and facilities are adequate to handle all load growth scenarios. Only, a 100% load increase at DDRE would require some reconductoring, a month or two to complete.
4. upgrade of our facilities would be required at 150%-200% increase in load
5. PP&L could adequately serve the residential needs of 4000 new people in the greater Harrisburg area.

Encl. 3

Pennsylvania-American Water Company

852 Wesley Drive • Mechanicsburg, PA 17055

(717) 795-9800 • (717) 534-2606

August 11, 1994

Mr. Pete Fludovich, DDRE-WIB
Defense Logistic Agency
Defense Distribution Region East
New Cumberland, PA 17070-5001

Dear Mr. Fludovich:

This is in answer to Mr. McCauslin's letter requesting information on the ability of Pennsylvania-American Water Company to supply possible increased water consumption that might occur between 1995 and 2001 at the New Cumberland DDRE and Mechanicsburg SPCC.

The following are answers to the questions in the letter:

1. PAWC can provide 25%, 50% or 100% increases over consumptions of 89,710,800 gallons per year at the DDRE and 87,494,000 gallons per year at the SPCC.

2. PAWC's existing facilities are generally adequate to supply the increased consumptions. Some localized pipeline reinforcing could be necessary to maintain pressures depending upon the gallon per minute rates that may be required. Larger service lines, meter pits and meters may also be needed. These improvements could be installed within a time frame of a couple of months or so.

3. The upgrades of the system, if needed, would be minor and the percent increase cannot be calculated.

PAWC also has the capacity to supply whatever part of the 4,000 potential additional employees at the DDRE and SPCC that may reside in our service territory.

Very truly yours,

[redacted]

/jww

Encl. 4

An E. E. O. Employer M/F/H/V

Hampden Township

Board of Commissioners
Melvyn C. Finkelstein, President
Isabell Stathas, Vice President
James E. Rendler
Nevin W. Funk
Donald R. McCallin

Township Manager
John E. Bradley, Jr.

August 23, 1994

DDRE-W1B

Mr. Peter Fludorich
Energy Management Officer
Defense Logistics Agency
Defense Distribution Region East
New Cumberland, PA 17070-5001

Dear Mr. Fludorich:

This is in response to the Defense Logistics Agency Utilities information request dated August 22, 1994.

I have reviewed the information submitted regarding the increase of disposal demand by increasing the number of employees in the amount of 25, 50 and 100 percent at the SPCC. According to Hampden Township Sewer Authority's 1993 Municipal Wasteload Management Report, the pump station that serves SPCC is sized to handle more than 100 percent of current flow.

Also, I have reviewed the possibility of family population increase that may reside in the Hampden Township service area. Any increase of population most likely would have to take place in the central and northern parts of the Township. Since these areas of the Township are served by the Roth Lane Treatment Facility, there is more than adequate capacity.

If you have any questions, please contact me at the Township office.

Sincerely,

[redacted]

Encl 5

230 S. Sporting Hill Road Mechanicsburg, PA 17055-3097 FAX: (717) 761-7267
Administration (717) 761-0119 Ambulance (717) 761-5343 Police (717) 761-2609 Recreation (717) 761-4951

Lower Allen Township Authority

120 LIMEKILN ROAD, NEW CUMBERLAND, PA. 17070
Office: (717) 774-0610 • Fax: (717) 774-2291

August 24, 1994

Defense Distribution Region East
Facilities Engineering Division
DDRE-WIB
New Cumberland, PA 17070-5001

Attention: Mr. Peter C. Fludovich

RE: Wastewater Capacity

Dear Mr. Fludovich:

The Lower Allen Township Authority has capacity at the present time and would welcome new residents to Lower Allen Township at any time in the future.

As for Defense Distribution Region East Facilities, at the present time there is capacity but, we can not reserve capacity for the future with out an agreement purchase.

If you have any questions regarding the above information, please feel free to call me.

Sincerely,

[redacted]

WLB/jmh

[redacted]

Encl. 6

YORK COUNTY
SOLID WASTE and REFUSE AUTHORITY

2700 Blackbridge Road York, PA 17402 Phone (717) 845-1066 Fax (717) 843-1544

August 16, 1994

Peter Fludovich
Energy Management Officer - WIB
Defense Distribution Region East
New Cumberland, PA 17070-5001

Dear Mr. Fludovich:

Confirming our conversation of earlier today, the York County Solid Waste Authority has processing capacity available for the municipal waste which would be generated as a result of Defense Distribution Region East's possible increased usage. It is understood that any DDRE expansion would include the creation of additional installation employment as well as on and off base housing needs in York County. The Authority's available processing capacity exceeds the needs of the possible 25%, 50% or 100% DDRE expansions that you mentioned.

The York County Solid Waste Authority provides municipal waste processing capacity at it's Resource Recovery Center (RRC). The RRC is a waste-to-energy facility that was constructed to meet York County's waste disposal needs for the next twenty-five years.

Sincerely,

[redacted]

ENCL 7

Defense Logistics Agency
Inter-Office Memorandum

DDRE-WIB

31 August 1994

MEMORANDUM FOR FILE - BRAC 95 INFORMATION (IV.A.27.a - IV.A.27.e)

SUBJECT: Communities Ability To Support Utilities Potential Growth (DDRE, DDSP, SPCC)

1. The DDRE, DDSP workforce residency listing was provided by Ms. Diane Tucker, DDRE Protocol Office. (SPCC is assumed similar)

Dauphin County -	37 %
Cumberland County -	28 %
York County -	16 %
Perry County -	5 %
Lebanon County -	3 %
Lancaster County -	2 %
Adams County -	1 %
Schukylle County -	1 %
Other -	7 %
TOTAL	100 %

2. As indicated, the workforce population is diversified in their locations, making one definitive area impractical to use. Since 81 % of the current installation workforce resides in Dauphin, Cumberland, and York Counties, these were used as the basis for the community expansion potential questions section.

3. The following are breakouts of questions for section IV.A.27.a. - e:

Electrical Demands - Pennsylvania Power & Light (PP&L) and Metropolitan Edison (GPU-Nuclear) are the two electric companies serving the workforce population, with PP&L being the predominate supplier. Both utilities are members of the Mid-Atlantic Power Grid, with additional electrical suppliers being located throughout Maryland and northern Virginia. This allows for 100% + Depot and local community growth potential. (PP&L FAX dated 17 August 1994)

Energy Demands - DDRE, DDSP, and SPCC are situated amidst major transportation hubs of roads, rail, and air. These contribute to the present easy accessibility of fossil fuels to the mid-state area. Within a short proximity are abundant resources of coal and major natural gas lines. Distillate fuels are readily available due to the port areas of Philadelphia and Baltimore, which are within 100-125 miles. Renewable fuels (wood, water, etc.) are also plentiful.

Encl 8

Water Demands - There are numerous water suppliers currently serving this locality. Pennsylvania American Water Company (PAWC) is the largest, supplying these installations and the majority of the communities where depot employees live. They have excess capacity for expansion with little to no improvements needed to their systems. (PAWC letter dated 11 August 1994)

Sewage Demands - DDRE (including DDSP, New Cumberland) currently operates and maintains its own sewage treatment facility. In the case of privatization, the Lower Allen Authority sewage plant is capable of receiving and processing our influent. Their present capacity is 5.95 MGD, with a current use of 2.5 MGD. This allows for an increase potential of 135 %, which is capable of accommodating both DDRE and DDSP (New Cumberland) and the local communities they service. The existing in-ground piping system has a 11 MGD capacity. The SPCC and DDSP (Mechanicsburg) are serviced by the Hampden Township Sewer Authority. The plant has a capacity of 4.76 MGD, and has extra capacity to accommodate future growth. (Hampden Township letter dated 23 August 1994 & Lower Allen Township Authority letter dated 24 August 1994)

Solid Waste Disposal Demands - There are currently two existing solid waste incinerators servicing the depot and local communities. In 1989 York County Solid Waste Authority began operations with a state-of-art system. This facility has a 380,000 tons/year capacity, and uses 220,000 tons/year, allowing for an increase potential of 72%. Part of the present waste stream at this facility is out-of-county, used to maintain reliable usage for their operation. With the DDRE recycling program reducing the depot waste stream and the restrictions capability by the authority on out-of-county tipping, ensures the York County Authority to accommodate future depot and county community increases. (York County Solid Waste and Refuse Authority letter dated 16 August & Cumberland County letter dated August 1994)

4. As noted earlier, possible population increases would be spread among established local communities that have adequate utility support for potential usage increases.

Encl 8

SOLID WASTE AUTHORITY OF CUMBERLAND COUNTY

CUMBERLAND COUNTY COURTHOUSE
1 COURTHOUSE SQUARE, CARLISLE, PA 17013-3387
TELEPHONE (717) 240-6489, FAX - (717) 240-6490

August 31, 1994

Pete Fludovich, Energy Management Officer
Defense Distribution Region East
DDRE-WIB
New Cumberland, PA 17070-5001

RE: Potential Expansion of Defense Distribtuion Region East Activities and Employees

Dear Mr. Fludovich:

Our telephone conversation on August 31, 1994 discussed the potential impact of an expansion of Defense Distribution Region East (DDRE) activities and resultant employee increases to support this expansion on municipal waste disposal(both residential and commercial) capacity within Cumberland County.

Cumberland County has developed an approved Pennsylvania Department of Environmental Resources (DER) Municipal Waste Management Plan to address long term (10 year) disposal capacity of County generated municipal waste. As part of this Plan, we have identified and contracted guaranteed disposal capacity from four (4) landfills. This office monitors waste generation within the County and directs waste for disposal to these four facilities.

Therefore, it is this Department's opinion an expansion of DDRE activities and employees (including families moving into Cumberland County) will have a minimum impact on the long-term disposal capacity of Cumberland County designated disposal facilities (landfills).

If you have any further questions regarding this matter, contact me at the above address or telephone (717) 697-0371 extension 6489.

Sincerely,

[redacted]

Encl 9

DDSP MECH

IV.B.28.

Activity : Defense Distribution Depot Susquehanna Pennsylvania
Location: Mechanicsburg Pennsylvania
Units = acres, round to nearest whole acre.

	Developed Acres	Restricted	Unrestricted	Total Acres
Total:	553/120	42/0	211/00	806/120

Restricted breakout: 42 acres total - 15 capped environmental landfill, 17 acres residential not suited for development, 10 acres not identified.

IV.B.29.

Building Number	Size of the Developed acres	Disposition of Current Occupants
307	3/4 acre	Currently unused

IV.B.29.a

Bldg	Water	Electrical	Sewer	Gas/Heating	Storm Sewer
307	100	100	100	1000	200 (est)

IV.B.30.

No sites are available, no response required.

IV.B.30.a

None.

IV.B.31.

Site	Actual Land Size	Distance in LF to Water	Electrical	Sewer	Gas/Heating	Storm Sewer
73 acre	73 Ac	1000	1000	1000	1000	1000
126 acre	126 Ac	1800	1800	1800	1800	1800

DDSP MECH

IV.B.32.

None. SPCC Master Plan, (Draft dated May 1990) states that SPCC has a deficiency of 308,000 SF of adequate admin space.

IV.B.33.

No constraints.

IV.B.34.

No constraints.

IV.B.35.

None.

IV.B.36.

0.98

IV.B.37.

None

IV.B.38.

None

IV.B.39

None

10 NOV 1994

IV.B.40

NAVY SHIPS PARTS CONTROL CENTER
5450 CARLISLE PIKE P O BOX 2020
MECHANICSBURG PA 17055-0788

DATE: 10/6/94

TO

AGENCY: DDRE
NAME: JEFF McCAUSLIN
CODE: W
PHONE NUMBERS:
COM: 770-6706
DSN:
FAX: 770-6259

FROM

AGENCY: SPCC
NAME: Hargraves
CODE: 08X
PHONE NUMBERS:
COM: (717)790- 2478
DSN: 430-
FAX: (717)790- 2325

MESSAGE: Ltr forwarding SF cost data for DDRE WHSE @ SPCC

NO. OF PAGES (INCLUDES COVER SHEET). 5

10 NOV 1994

DEPARTMENT OF THE NAVY
NAVY SHIPS PARTS CONTROL CENTER
5450 CARLISLE PIKE
P O BOX 2020
MECHANICSBURG PA 17055-0788

COM & FTS (717) 790-3312
DSN 430 & EXT 3312.
FAX # 717-790-2325
IN REPLY REFER TO:
5000
Ser 08X/357
OCT 6 1994

From: Commanding Officer, Navy Ships Parts Control Center
To: Commander, Defense Distribution Region East

Subj: UNIT FACILITY MAINTENANCE AND UTILITY COSTS FOR DDRE WAREHOUSING AT SPCC

Ref: (a) PHONCON DDRE J. McCauslin/SPCC C. HARGRAVES of 4 Oct 94

Encl: (1) Facility Cost Spreadsheets (3)

1. Reference (a) requested unit cost data for facility maintenance and utilities at SPCC. The best cost data available for DDRE occupied warehouse space at SPCC is provided as enclosure (1). This data was assembled in 1992 for a study. The 3 spreadsheets provided project unit costs for maintenance, public works operations, and utilities in FY95 dollars using DDRE's actual cost for FY89, 90, and 91.

2. I hope this satisfies your requirement. If you have any questions regarding this data, please call C. Hargraves at 790-2678.

[redacted]

STATUS QUO ESTIMATE DDRE WHSE

10 NOV 1994

RAW COST FOR MAINTENANCE

TYPE	FY89	FY90	FY91
BUILDING REPAIR	1267673	224160	480763
REPAIR CONTRACTS	3112083	218610	1438396
EMERG/SERVICE REAL PROPERTY	24511	45444	41991
HEAT PLANT REPAIRS	29416	25650	16630
PLANNING & ESTIMATING SUPPORT	96831	54789	63658
ENGINEERING SUPPORT	659667	142914	150541
TOTAL	5190181	711567	2191979

AVERAGE MAINTENANCE COST IN FY95 DOLLARS		3240809
MAINTENANCE OVERHEAD ON RAW COST (CONTRACTS DELETED)		
RAW COST LESS CONTRACTS (FY 95 DOLLARS)	1332278	
MAINTENANCE OVERHEAD @33%		439662
CONTRACT COST IN FY95 DOLLARS	1908531	
CONTRACT OVERHEAD @ 6%		114512
MAINTENANCE SUBTOTAL		3794973

COST PER SF @ 5751981 SF 0.66 PER SF

STATUS QUO ESTIMATE DDRE WHISE

10 NOV 1994

COST FOR OPERATIONS

TYPE	FY89	FY90	FY91
HEAT PLANT OPERATIONS	32326	34486	33326
PREVENTIVE MAINTENANCE	114900	166441	178462
SPECIAL DISPOSAL	15909	357318	509515
REFUSE DISPOSAL	127339	98019	97547
MISC PUBLIC WORKS SERVICES	26963	13872	8468
TOTAL OPERATIONS	317437	669136	827318

AVERAGE OPERATIONS COST IN FY95 DOLLARS		707724
OPERATIONS OVERHEAD ON RAW COST (DISPOSAL DELETED)		
RAW COST LESS DISPOSAL (FY 95 DOLLARS)	239209	
OPERATIONS OVERHEAD @33%		78939
DISPOSAL COST IN FY95 DOLLARS	468514	
DISPOSAL CONTRACT OVERHEAD @ 4%		18741
OPERATIONS SUBTOTAL		805403

COST PER SF @ 5751981 SF 0.14 PER SF

STATUS QUO ESTIMATE DDRE WI ISE

10 NOV 1994

UTILITY COSTS

	FY90	FY91
FUEL OIL	834588	1219186
ELECTRICITY	1466349	1563791
WATER	69534	77933
SEWAGE	22086	17848
NATURAL GAS	86475	92787
TOTAL UTILITIES	2479032	2971544

AVERAGE UTILITY COST IN FY95 DOLLARS (@ OSD ESC RATES)	3156409

COST PER SF @ 5761981 SF 0.55 PER SF

10 NOV 1994

CLOSE HOLD

9 NOV 94

BRAC DATA CALL

REFERENCE LETTER DATED 12 SEP 94

BRAC 95 DATA CALL (BRAC95L009)
Part IV amendments and corrections=revision 4:
a. For DDSP New Cumberland.

IVB41: List the programmed amount for any FY95 and prior ongoing (currently in design or construction) MILCON projects at the installation.

HAZARDOUS MATERIAL PROCESSING FACLITY $9,100,000

IVB42: List projected % completion of the project in Question ~~IVB41~~, as of Jul 95. State the source of the estimated % completion.

100 % Source of information is Harrisburg Area Office, Baltimore Corps of Engineers (BCOE) construction schedule as provided by John Eckenrode, Project Manager. Construction is scheduled for completion 13 May 95. As of 9 NOV 94 construction is 62% complete, per Mr. Eckenrode.

IVB43: List the total design funds spent on the project listed ~~in question~~ IVB41, as of July 95. State the source of the answer.

DLA did not spend any funds for design for this facility. The project was funded with a Department of the Army (DA), Military Construction, Army (MCA) project. DA funded the original design directly with BCOE. In 1991, New Cumberland Army Depot was transferred to DLA. DLA reviewed the project and proposed the building be downsized to roughly half the original size, at a savings of $7,000,000. DLA convinced DA to fund the re-design for the smaller building as DA would benefit for the savings in the construction of the smaller building. Only record available pertaining to design costs is a memo of a telecon between Don Swank, DDRE, and Nell Breen, BCOE Project Manager. The memo states BCOE would need approximately 7.35%, or approximately $500,000 for the re-design.

[illegible] 10 NOV 1994

[illegible]	[illegible]	[illegible]	[illegible]	[illegible]	BUDGET	EARNED	[illegible] START	[illegible] FINISH	[illegible] START	[illegible] FINISH	[illegible] FLOAT
[illegible]	[illegible]	[illegible]	[illegible]	[illegible]	[illegible]	[illegible]	[illegible]	[illegible]			
[illegible]	[illegible]	[illegible]	[illegible]	NOTICE TO PROCEED	[illegible]	[illegible]	[illegible]	[illegible]			
[illegible]	[illegible]	[illegible]	[illegible]	SCHEDULE PREPARATION	[illegible]	[illegible]	[illegible]	[illegible]			
[illegible]	[illegible]	[illegible]	[illegible]	[illegible]	[illegible]	[illegible]	[illegible]	[illegible]			
[illegible]	[illegible]	[illegible]	[illegible]	[illegible]	[illegible]	[illegible]	[illegible]	[illegible]			
[illegible]	[illegible]	[illegible]	[illegible]	PROJECT SIGNAGE	[illegible]	[illegible]	[illegible]	[illegible]			
[illegible]	[illegible]	[illegible]	[illegible]	SUBMITTALS	[illegible]	[illegible]	[illegible]	[illegible]		[illegible]	[illegible]
[illegible]	[illegible]	[illegible]	[illegible]	[illegible]	[illegible]	[illegible]	[illegible]	[illegible]		[illegible]	[illegible]
[illegible]	[illegible]	[illegible]	[illegible]	[illegible] TRAINING	[illegible]	[illegible]	[illegible]	[illegible]	[illegible]	[illegible]	[illegible]
[illegible]	[illegible]	[illegible]	[illegible]	[illegible]	[illegible]	[illegible]	[illegible]	[illegible]		[illegible]	[illegible]
[illegible]	[illegible]	[illegible]	[illegible]	[illegible]	[illegible]	[illegible]	[illegible]	[illegible]	[illegible]	[illegible]	[illegible]
[illegible]	[illegible]	[illegible]	[illegible]	[illegible]	[illegible]	.00	7FEB95	11FEB95	17FEB95	21FEB95	10
01980	20	20	0	PUNCHLIST WORK	1965.00	.00	12FEB95	3MAR95	22FEB95	13MAR95	10
01990	60	60	0	PROJECT CLOSEOUT	1500.00	.00	4MAR95	2MAY95	14MAR95	12MAY95	10
02000	340	106	60	SEDIMENT CONTROL	58000.00	34800.00	15JAN94A	16JAN95		26JAN95	10
02010	15	0	100	SITE CLEARING/ DEMO	91440.00	91440.00	15JAN94A	18MAR94A			
02020	30	0	100	SITE GRADING ROUGH	130000.00	130000.00	25MAR94A	30JUN94A			
02025	120	0	100	SITE GRADING BUILDING	34557.00	34557.00	1APR94A	30JUN94A			
02030	30	1	96	STORM SEWER	32000.00	30360.00	2FEB94A	30AUG94		17NOV94	78
02035	30	0	100	STORM SEWER STRUCTURES	35000.00	35000.00	1FEB94A	26AUG94A			
02040	30	0	100	SITE WATER	33000.00	33000.00	13APR94A	26AUG94A			
02050	30	2	95	SITE SEWER	72620.00	68989.00	22MAR94A	31AUG94		19NOV94	79
02055	30	3	90	PUMPING STATION	58000.00	52200.00	7JUL94A	1SEP94		19NOV94	78
[illegible]	[illegible]	22	[illegible]	SITE STEAM	[illegible]	[illegible]	14APR94A	21SEP94		[illegible]	78

ACTIVITY ID	ORIG DUR	REM DUR	%	ACTIVITY DESCRIPTION	BASELINE START	BASELINE FINISH	EARLY START	EARLY FINISH	LATE START	LATE FINISH	TOTAL FLOAT
[illegible]	[illegible]	[illegible]	[illegible]	STEAM BLDG B1	[illegible]	[illegible]	[illegible]	[illegible]		[illegible]	[illegible]
[illegible]	[illegible]	[illegible]	[illegible]	SITE ELEC [illegible]	[illegible]	[illegible]	[illegible]	[illegible]			
[illegible]	[illegible]	[illegible]	[illegible]	SITE ELEC [illegible]	[illegible]	[illegible]	[illegible]	[illegible]		[illegible]	[illegible]
[illegible]	[illegible]	[illegible]	[illegible]	[illegible]	[illegible]	[illegible]	[illegible]	[illegible]	[illegible]	[illegible]	[illegible]
[illegible]	[illegible]	[illegible]		SITE [illegible]	[illegible]	[illegible]	[illegible]	[illegible]		[illegible]	[illegible]
[illegible]	[illegible]	[illegible]	[illegible]	[illegible]	[illegible]	[illegible]	[illegible]	[illegible]		[illegible]	[illegible]
[illegible]	[illegible]	[illegible]	[illegible]	[illegible]	[illegible]	[illegible]	[illegible]	[illegible]		[illegible]	[illegible]
[illegible]	[illegible]	[illegible]	[illegible]	[illegible]	[illegible]	[illegible]	[illegible]	[illegible]		[illegible]	[illegible]
[illegible]	[illegible]	[illegible]	[illegible]	[illegible]	[illegible]	[illegible]	[illegible]	[illegible]	[illegible]	[illegible]	[illegible]
[illegible]	[illegible]	[illegible]	[illegible]	[illegible]	[illegible]	[illegible]	[illegible]	[illegible]	[illegible]	[illegible]	[illegible]
[illegible]	[illegible]	[illegible]	[illegible]	[illegible]	[illegible]	[illegible]	[illegible]	[illegible]	[illegible]	[illegible]	[illegible]
[illegible]	[illegible]	[illegible]	[illegible]	[illegible]	[illegible]	[illegible]	[illegible]	[illegible]	[illegible]	[illegible]	[illegible]
[illegible]	[illegible]	[illegible]	[illegible]	[illegible]	[illegible]	[illegible]	[illegible]	[illegible]	[illegible]	[illegible]	[illegible]
[illegible]	[illegible]	[illegible]	[illegible]	[illegible]	[illegible]	[illegible]	[illegible]	[illegible]	[illegible]	[illegible]	[illegible]
[illegible]	[illegible]	[illegible]	[illegible]	[illegible]	[illegible]	[illegible]	[illegible]	[illegible]	[illegible]	[illegible]	[illegible]
[illegible]	[illegible]	[illegible]	[illegible]	[illegible]	[illegible]	[illegible]	[illegible]	[illegible]	[illegible]	[illegible]	[illegible]
[illegible]	[illegible]	[illegible]	[illegible]	[illegible]	[illegible]	[illegible]	[illegible]	[illegible]	[illegible]	[illegible]	[illegible]
[illegible]	[illegible]	[illegible]	[illegible]	[illegible]	[illegible]	[illegible]	[illegible]	[illegible]	[illegible]	[illegible]	[illegible]
[illegible]	[illegible]	[illegible]	[illegible]	[illegible]	[illegible]	[illegible]	[illegible]	[illegible]	[illegible]	[illegible]	[illegible]
[illegible]	[illegible]	[illegible]	[illegible]	[illegible]	[illegible]	[illegible]	[illegible]	[illegible]	[illegible]	[illegible]	[illegible]
[illegible]	[illegible]	[illegible]	[illegible]	[illegible]	[illegible]	[illegible]	[illegible]	[illegible]	[illegible]	[illegible]	[illegible]
[illegible]	[illegible]	[illegible]	[illegible]	[illegible]	[illegible]	[illegible]	[illegible]	[illegible]	[illegible]	[illegible]	[illegible]
[illegible]	[illegible]	[illegible]	[illegible]	[illegible]	[illegible]	[illegible]	[illegible]	[illegible]	[illegible]	[illegible]	[illegible]
[illegible]	[illegible]	[illegible]	[illegible]	[illegible]	[illegible]	[illegible]	[illegible]	[illegible]	[illegible]	[illegible]	[illegible]
[illegible]	[illegible]	[illegible]	[illegible]	[illegible]	[illegible]	[illegible]	[illegible]	[illegible]	[illegible]	[illegible]	[illegible]
[illegible]	[illegible]	[illegible]	[illegible]	[illegible]	[illegible]	[illegible]	[illegible]	[illegible]	[illegible]	[illegible]	[illegible]
[illegible]	[illegible]	[illegible]	[illegible]	[illegible]	[illegible]	[illegible]	[illegible]	[illegible]	[illegible]	[illegible]	[illegible]
[illegible]	[illegible]	[illegible]	[illegible]	[illegible]	[illegible]	[illegible]	[illegible]	[illegible]	[illegible]	[illegible]	[illegible]
[illegible]	[illegible]	[illegible]	[illegible]	[illegible]	[illegible]	[illegible]	[illegible]	[illegible]	[illegible]	[illegible]	[illegible]
[illegible]	[illegible]	[illegible]	[illegible]	[illegible]	[illegible]	[illegible]	[illegible]	[illegible]	[illegible]	[illegible]	[illegible]
[illegible]	[illegible]	[illegible]	[illegible]	EXCAVATE FTGS B1	[illegible]	[illegible]	[illegible]	[illegible]			
03110	20	0	100	POUR FTGS B1	4700.00	4700.00	21APR94A	18MAY94A			
03120	20	0	100	WALLS/PIERS B1	43775.00	43775.00	10MAY94A	20MAY94A			
03130	20	0	100	BACKFILL FOUNDATION B1	29188.00	29188.00	26APR94A	20MAY94A			
03140	20	0	100	SOG PREP B1	5300.00	5300.00	13MAY94A	23JUN94A			
03150	20	0	100	SOG POUR B1	1648.00	1648.00	14MAY94A	14JUL94A			
03200	20	0	100	EXCAVATE FTGS B2	53444.00	53444.00	25APR94A	25MAY94A			
03210	20	0	100	POUR FTGS B2	4700.00	4700.00	26APR94A	25MAY94A			
03220	20	0	100	WALLS/PIERS B2	43775.00	43775.00	11MAY94A	27MAY94A			
03230	20	0	100	BACKFILL FOUNDATIONS B2	29188.00	29188.00	24MAY94A	31MAY94A			
03240	20	0	100	SOG PREP B2	5300.00	5300.00	26MAY94A	25JUL94A			
03250	20	0	100	SOG POUR B2	1648.00	1648.00	11JUL94A	25JUL94A			
03300	20	0	100	EXCAVATE FTGS B3	53444.00	53444.00	[illegible]MAY94A	31MAY94A			
					4700.00	4700.00					

[illegible]	[illegible]	[illegible]	[illegible]	[illegible]	[illegible]	[illegible]	[illegible]	[illegible]	[illegible]	[illegible]
[illegible]	[illegible]	[illegible]	[illegible]	POUR FTGS B7	[illegible]	[illegible]	[illegible]	[illegible]		
[illegible]	[illegible]	[illegible]	[illegible]	WALLS/PIERS B7	[illegible]	19100.00	[illegible]	[illegible]		
[illegible]	[illegible]	[illegible]	[illegible]	BACKFILL FOUNDATION B7	[illegible]	[illegible]	[illegible]	[illegible]		
[illegible]	[illegible]	[illegible]	[illegible]	[illegible]	[illegible]	[illegible]	[illegible]	[illegible]		
[illegible]	[illegible]	[illegible]	[illegible]	[illegible]	[illegible]	[illegible]	[illegible]	[illegible]		
[illegible]	[illegible]	[illegible]	[illegible]	[illegible]	[illegible]	[illegible]	[illegible]	[illegible]		
[illegible]	[illegible]	[illegible]	[illegible]	[illegible]	[illegible]	[illegible]	[illegible]	[illegible]		
[illegible]	[illegible]	[illegible]	[illegible]	WALLS/PIERS B8	[illegible]	[illegible]	[illegible]	[illegible]		
[illegible]	[illegible]	[illegible]	[illegible]	BACKFILL FOUNDATION B8	[illegible]	[illegible]	[illegible]	[illegible]		
[illegible]	[illegible]	[illegible]	[illegible]	[illegible]	[illegible]	[illegible]	[illegible]	[illegible]		
[illegible]	[illegible]	[illegible]	[illegible]	[illegible]	[illegible]	[illegible]	[illegible]	[illegible]		
[illegible]	[illegible]	[illegible]	[illegible]	[illegible]	[illegible]	[illegible]	[illegible]	[illegible]		
[illegible]	[illegible]	[illegible]	[illegible]	EXCAVATE FTGS B5/6	[illegible]	[illegible]	[illegible]	[illegible]		
03510	20	1	100	POUR FTGS B5/6	[illegible]	43775.00	[illegible]	[illegible]		
03520	20	0	100	WALLS/PIERS B5/6	29100.00	29100.00	20JUN94A	20JUL94A		
03600	20	1	100	BACKFILL FOUNDATIONS B5/6	5300.00	5300.00	14JUN94A	22JUL94A		
03640	20	1	100	SOG PREP B5/6	1648.00	1648.00	17AUG94A	17AUG94A		
03550	20	2	90	SOG POUR B5/6	50444.00	48099.00	19AUG94A	31AUG94	13SEP94	10
03700	20	0	100	EXCAVATE FOOTINGS B7	4700.00	4700.00	3JUN94A	29AUG94A		
03710	20	0	100	POUR FTGS B7	43775.00	43775.00	3JUN94A	29AUG94A		
03720	20	1	100	WALLS/PIERS B7	29100.00	29100.00	13JUN94A	30AUG94A		
03730	20	1	100	BACKFILL FOUNDATION B7	5300.00	5300.00	25JUL94A	30AUG94A		
03740	20	0	100	SOG PREP B7	1648.00	1648.00	25JUL94A	11AUG94A		
03750	20	12	40	SOG POUR B7	50444.00	21077.00	26JUL94A	13SEP94	22SEP94	10
03800	20	7	65	EXCAVATE FTGS B8	4700.00	3055.00	12JUL94A	23SEP94	10SEP94	12

[illegible]

START DATE [illegible] 10 NOV 1994

[illegible]

ACTIVITY ID	ORIG DUR	REM DUR	%	ACTIVITY DESCRIPTION	BUDGET	EARNED	EARLY START	EARLY FINISH	LATE START	LATE FINISH	TOTAL FLOAT
[illegible]	[illegible]	[illegible]	[illegible]	POUR FTGS B3	[illegible]	[illegible]	[illegible]	[illegible]		[illegible]	[illegible]
[illegible]	[illegible]		[illegible]	WALLS/PIERS B3	[illegible]	[illegible]	[illegible]	[illegible]		[illegible]	[illegible]
[illegible]	[illegible]	[illegible]	[illegible]	BACKFILL FOUNDATIONS B3	[illegible]	[illegible]	[illegible]	[illegible]		[illegible]	[illegible]
[illegible]	[illegible]	[illegible]	[illegible]	SOG PREP B3	[illegible]	[illegible]	[illegible]	[illegible]	[illegible]	[illegible]	[illegible]
[illegible]	[illegible]	[illegible]		SOG POUR B3	[illegible]	[illegible]	[illegible]	[illegible]	[illegible]	[illegible]	[illegible]
[illegible]	[illegible]	[illegible]	[illegible]	[illegible]	[illegible]	[illegible]	[illegible]	[illegible]			
[illegible]	[illegible]		[illegible]	[illegible]	[illegible]	[illegible]	[illegible]	[illegible]			
[illegible]	[illegible]			[illegible]	[illegible]	[illegible]	[illegible]	[illegible]			
[illegible]	[illegible]	[illegible]	[illegible]	BACKFILL FOUNDATION [illegible]	[illegible]	[illegible]	[illegible]	[illegible]			
[illegible]	[illegible]	[illegible]	[illegible]	SOG PREP OFF	[illegible]	[illegible]	[illegible]	[illegible]	[illegible]	[illegible]	[illegible]
[illegible]	[illegible]	[illegible]		SOG POUR OFF	[illegible]	[illegible]	[illegible]	[illegible]	[illegible]	[illegible]	[illegible]
04000	14	0	100	PARTY WALL B1/2	29583.00	29583.00	23MAY94A	[illegible]			
04010	14	0	100	PARTY WALL B2/3	29583.00	29583.00	27MAY94A	13JUN94A			
04020	14	0	100	PARTY WALL B3/4	29583.00	29583.00	10JUN94A	25JUL94A			
04030	22	0	100	PARTY WALL B4/5	29583.00	29583.00	13JUN94A	26JUL94A			
04035	22	0	100	PARTY WALL B5/6/7	29583.00	29583.00	15JUN94A	28JUL94A			
04040	22	18	12	WALL BEARING OFF	29583.00	3549.96	23AUG94A	24OCT94		5NOV94	12
04050	14	0	100	MAS INFILL B1	88750.00	88750.00	6JUN94A	22JUL94A			
04060	14	0	100	MAS INFILL B2	88750.00	88750.00	18JUN94A	14JUL94A			
04065	14	0	100	MAS INFILL B3	88750.00	88750.00	13JUL94A	19AUG94A			
04070	14	3	80	MAS INFILL B4	88750.00	71000.00	13JUL94A	9OCT94		28JAN95	108
04080	14	5	66	MAS INFILL B5/6	88750.00	58575.00	6JUL94A	11OCT94		30JAN95	108
04090	14	8	40	MAS INFILL 7	88750.00	35500.00	10AUG94A	14OCT94		2FEB95	108
05000	14	0	100	ERECT STEEL B1	74865.00	74865.00	23MAY94A	13JUN94A			

[Activity ID]	[Orig Dur]	[Rem Dur]	[%]	[Activity Description]	[Budget]	[Earned]	[Early Start]	[Early Finish]	[Late Start]	[Late Finish]	[Total Float]
[illegible]	[illegible]	[illegible]	[illegible]	ERECT STEEL [illegible]	[illegible]	[illegible]	[illegible]	[illegible]			
[illegible]	[illegible]	[illegible]	[illegible]	ERECT STEEL [illegible]	[illegible]	[illegible]	[illegible]	[illegible]		[illegible]	[illegible]
[illegible]	[illegible]	[illegible]	[illegible]	ERECT STEEL [illegible]	[illegible]	[illegible]	[illegible]	[illegible]		[illegible]	[illegible]
[illegible]	[illegible]	[illegible]	[illegible]	ERECT STEEL [illegible]	[illegible]	[illegible]	[illegible]	30AUG94		[illegible]	[illegible]
[illegible]	[illegible]	[illegible]	[illegible]	ERECT STEEL [illegible]	[illegible]	[illegible]	[illegible]	[illegible]		[illegible]	[illegible]
[illegible]	[illegible]	[illegible]	[illegible]	ERECT STEEL OFF	[illegible]	[illegible]	[illegible]	[illegible]	[illegible]	[illegible]	[illegible]
[illegible]	[illegible]	[illegible]	[illegible]	[illegible]	[illegible]	[illegible]	[illegible]		[illegible]	[illegible]	
[illegible]	[illegible]	[illegible]	[illegible]	[illegible]	[illegible]	[illegible]	[illegible]	[illegible]	[illegible]	[illegible]	[illegible]
[illegible]	[illegible]	[illegible]	[illegible]	MET SIDING B[illegible]	[illegible]	[illegible]	[illegible]	[illegible]		[illegible]	
[illegible]	[illegible]	[illegible]	[illegible]	MET SIDING B[illegible]	[illegible]	[illegible]	[illegible]	[illegible]		[illegible]	[illegible]
[illegible]	[illegible]	[illegible]	[illegible]	MET SIDING B[illegible]	[illegible]	[illegible]	[illegible]	[illegible]		[illegible]	[illegible]
[illegible]	14	11	13	MET SIDING B4	54338.00	[illegible]	[illegible]	[illegible]	[illegible]	[illegible]	12
[illegible]	14	11	13	MET SIDING B5/6	54338.00	9998.13	19OCT94	[illegible]	[illegible]	10NOV94	12
[illegible]	14	14	0	MET SIDING B7	54338.00	1547.43	31OCT94	13NOV94	[illegible]	[illegible]	12
[illegible]	14	14	0	MET SIDING B8	32000.00	1004.00	25OCT94	7NOV94	4NOV94	17NOV94	10
[illegible]	10	10	0	MET SIDING OFF	94338.00	1986.76	31OCT94	9NOV94	24JAN95	2FEB95	62
07050	14	0	98	ROOF B1	46258.00	47292.34	27JUN94A	29AUG94		1OCT94	32
07055	14	0	98	ROOF B2	48258.00	47292.84	6JUL94A	29AUG94		16JAN95	136
07060	14	0	98	ROOF B3	48258.00	47292.34	28JUL94A	29AUG94		16JAN95	136
07065	14	0	98	ROOF B4	48258.00	47292.84	30AUG94	29AUG94	17JAN95	16JAN95	136
07070	14	0	98	ROOF B5	48258.00	47292.84	31AUG94A	11SEP94		28JAN95	136
07075	14	2	88	ROOF B6/7	48258.00	42467.04	30AUG94A	16SEP94		2FEB95	136
07080	14	14	0	ROOF OFF	98937.00	.00	12SEP94	25SEP94	29OCT94	11NOV94	47
[illegible]	14	8	40	FIRE PROOFING B1	71375.00	28750.00	[illegible]AUG94A	[illegible]SEP94		3OCT94	[illegible]

PRIMAVERA PROJECT PLANNER

10 NOV 1994

Activity ID	Orig Dur	Rem Dur	%	Activity Description	Budget	Earned	Early Start	Early Finish	Late Start	Late Finish	Total Float
[illegible]	[illegible]	[illegible]	[illegible]	[illegible]	[illegible]	.00	[illegible]	[illegible]	[illegible]	[illegible]	[illegible]
[illegible]	[illegible]	[illegible]	[illegible]	[illegible]	[illegible]	.00	[illegible]	[illegible]	[illegible]	[illegible]	[illegible]
[illegible]	[illegible]	[illegible]	[illegible]	[illegible]	[illegible]	.00	[illegible]	[illegible]	[illegible]	[illegible]	[illegible]
[illegible]	[illegible]	[illegible]	[illegible]	[illegible]	[illegible]	.00	[illegible]	[illegible]	[illegible]	[illegible]	[illegible]
[illegible]	[illegible]	[illegible]	[illegible]	[illegible]	[illegible]	.00	[illegible]	[illegible]	[illegible]	[illegible]	[illegible]
[illegible]			[illegible]	[illegible]	[illegible]	[illegible]	[illegible]	[illegible]		[illegible]	[illegible]
[illegible]	[illegible]			[illegible]	[illegible]	.00	[illegible]	[illegible]	[illegible]	[illegible]	[illegible]
[illegible]	[illegible]	[illegible]		[illegible]	[illegible]	.00	[illegible]	[illegible]	[illegible]	[illegible]	[illegible]
[illegible]	[illegible]	[illegible]	[illegible]	[illegible] METAL	[illegible]	22050.00	[illegible]	[illegible]		[illegible]	[illegible]
[illegible]	[illegible]		[illegible]	[illegible] HARDWARE	[illegible]	[illegible]	24OCT94	11NOV94	[illegible]	[illegible]	[illegible]
[illegible]		[illegible]		[illegible]	[illegible]	.00	[illegible]	[illegible]		[illegible]	[illegible]
[illegible]	[illegible]	[illegible]	[illegible]	METAL FRAME OFF	[illegible]	.00	6SEP94	16SEP94	[illegible]	11NOV94	[illegible]
[illegible]	[illegible]	[illegible]	[illegible]	PLASTER/DRYWALL	[illegible]	.00	26SEP94	10OCT94	12NOV94	27NOV94	47
[illegible]	[illegible]	[illegible]	[illegible]	CEILING GRID	[illegible]	.00	10NOV94	24NOV94	29DEC94	13JAN95	47
[illegible]	[illegible]	[illegible]	[illegible]	CERAMIC TILE	13360.00	.00	15NOV94	24NOV94	9JAN95	18JAN95	[illegible]
[illegible]	[illegible]	[illegible]	[illegible]	VCT	5150.00	.00	24NOV94	4DEC94	14JAN95	23JAN95	[illegible]
09900	20	16	20	PAINT B1	21599.00	4319.80	20JUL94A	6OCT94		23JAN95	104
09910	20	16	20	PAINT B2	21599.00	4319.80	2AUG94A	14OCT94		23JAN95	98
09920	20	16	20	PAINT B3	21599.00	4319.80	10AUG94A	26OCT94		23JAN95	86
09930	20	16	20	PAINT B4	21599.00	4319.80	26AUG94A	7NOV94		23JAN95	74
09940	20	18	10	PAINT B5/6	21599.00	2159.90	26AUG94A	4DEC94		23JAN95	48
09950	20	20	0	PAINT B7	21599.00	.00	16NOV94	6DEC94	4JAN95	23JAN95	45
09960	20	20	0	PAINT B8	21599.00	.00	3DEC94	28DEC94	4JAN95	23JAN95	25
[illegible]	[illegible]	20	[illegible]	PAINT OFF	[illegible]	.00	21OCT94	[illegible]	[illegible]	[illegible]	[illegible]

PRIMAVERA PROJECT PLANNER

10 NOV 1994

ACTIVITY ID	ORIG DUR	REM DUR	%	CODE	ACTIVITY DESCRIPTION	BUDGET	EARNED	EARLY START	EARLY FINISH	LATE START	LATE FINISH	TOTAL FLOAT
[illegible]	[illegible]	[illegible]	[illegible]		PAINT FLOOR B[illegible]	[illegible]	.00	[illegible]	[illegible]	[illegible]	[illegible]	[illegible]
[illegible]	[illegible]	[illegible]	[illegible]		PAINT FLOOR B5-6	[illegible]	.00	[illegible]	[illegible]	[illegible]	[illegible]	25
[illegible]	[illegible]	[illegible]	[illegible]		TOILET PARTITIONS/ACC	[illegible]	.00	[illegible]	[illegible]	[illegible]	[illegible]	37
[illegible]	[illegible]	[illegible]	[illegible]		SIGNAGE	[illegible]	.00	[illegible]	[illegible]	[illegible]	[illegible]	43
[illegible]	[illegible]	[illegible]	[illegible]		[illegible]	[illegible]	[illegible]	[illegible]	[illegible]		[illegible]	
[illegible]	[illegible]	[illegible]	[illegible]		[illegible]	[illegible]	[illegible]	[illegible]	[illegible]		[illegible]	
[illegible]	[illegible]	[illegible]	[illegible]		[illegible]	[illegible]	[illegible]	[illegible]	[illegible]		[illegible]	
[illegible]	[illegible]	[illegible]	[illegible]		[illegible]	[illegible]	[illegible]	[illegible]	[illegible]		[illegible]	
[illegible]	[illegible]	[illegible]	[illegible]		SPRINKLER [illegible]	[illegible]	[illegible]	[illegible]	[illegible]	[illegible]	[illegible]	[illegible]
[illegible]	[illegible]	[illegible]	[illegible]		[illegible]	[illegible]	[illegible]	[illegible]	[illegible]	[illegible]	[illegible]	[illegible]
[illegible]	[illegible]	[illegible]	[illegible]		[illegible]	[illegible]	.00	[illegible]	[illegible]	[illegible]	[illegible]	[illegible]
[illegible]	[illegible]	[illegible]	[illegible]		[illegible]	[illegible]	.00	[illegible]	[illegible]	[illegible]	[illegible]	[illegible]
15050	30	30	0		SPRINKLER FILL/TEST B1-2	62500.00	.00	29OCT94	28NOV94	4JAN95	2FEB95	64
15055	30	30	0		SPRINKLER FILL TEST B3-4	62500.00	.00	29OCT94	28NOV94	4JAN95	2FEB95	64
15060	30	30	0		SPRINKLER FILL TEST B5-6	62500.00	.00	23DEC94	23JAN95	4JAN95	2FEB95	10
15065	30	30	0		SPRINKLER FILL TEST B7-8/OFF	62500.00	.00	23DEC94	23JAN95	4JAN95	2FEB95	10
15100	30	2	95		HVAC RGH B1	98000.00	93100.00	11JUL94A	9SEP94		10JAN95	120
15110	30	2	95		HVAC RGH B2	98000.00	93100.00	26JUL94A	15SEP94		10JAN95	114
15120	30	17	45		HVAC RGH B3	98000.00	44100.00	18AUG94A	12OCT94		9JAN95	85
15130	30	17	45		HVAC RGH B4	98000.00	44100.00	18AUG94A	24OCT94		9JAN95	70
15140	30	17	45		HVAC RGH B5/6	98000.00	44100.00	18AUG94A	5NOV94		9JAN95	61
15150	30	17	45		EVAC RGH B7	98000.00	44100.00	1NOV94	17NOV94	9DEC94	26DEC94	37
15160	30	29	4		HVAC RGH OFF	98000.00	4312.00	24SEP94	22OCT94	9DEC94	8JAN95	75
15200	5	5	0		HVAC TRIM B1	93357.00	.00	8SEP94	12SEP94	9JAN95	10JAN95	120

[illegible]	[illegible]	[illegible]	[illegible]	ELEC FIN 83	[illegible]	[illegible]	[illegible]	[illegible]	[illegible]	[illegible]	[illegible]
[illegible]	[illegible]	[illegible]	[illegible]	ELEC FIN OFF	[illegible]	[illegible]	[illegible]	[illegible]	[illegible]	[illegible]	[illegible]
[illegible]	[illegible]	[illegible]	[illegible]	FIRE ALM 81	[illegible]	[illegible]	[illegible]	[illegible]	[illegible]	[illegible]	[illegible]
[illegible]	[illegible]	[illegible]	[illegible]	FIRE ALM 81	[illegible]	[illegible]	[illegible]	[illegible]	[illegible]	[illegible]	[illegible]
[illegible]	[illegible]	[illegible]	[illegible]	FIRE ALM 81	[illegible]	[illegible]	[illegible]	[illegible]	[illegible]	[illegible]	[illegible]
[illegible]	[illegible]	[illegible]	[illegible]	FIRE ALM 81	[illegible]	[illegible]	[illegible]	[illegible]	[illegible]	[illegible]	[illegible]
[illegible]	[illegible]	[illegible]	[illegible]	FIRE ALM 81	[illegible]	[illegible]	[illegible]	[illegible]	[illegible]	[illegible]	[illegible]
[illegible]	[illegible]	[illegible]	[illegible]	FIRE ALM 81	[illegible]	[illegible]	[illegible]	[illegible]	[illegible]	[illegible]	[illegible]
[illegible]	[illegible]	[illegible]	[illegible]	FIRE ALM 81	[illegible]	[illegible]	[illegible]	[illegible]	[illegible]	[illegible]	[illegible]
[illegible]	[illegible]	[illegible]	[illegible]	FIRE ALM 81	[illegible]	[illegible]	[illegible]	[illegible]	[illegible]	[illegible]	[illegible]
[illegible]	[illegible]	[illegible]	[illegible]	FIRE ALM 81	[illegible]	[illegible]	[illegible]	[illegible]	[illegible]	[illegible]	[illegible]
[illegible]	[illegible]	[illegible]	[illegible]	FIRE ALM 81	[illegible]	[illegible]	[illegible]	[illegible]	[illegible]	[illegible]	[illegible]
[illegible]	[illegible]	[illegible]	[illegible]	SWITCH GEAR	[illegible]	[illegible]	[illegible]	[illegible]	[illegible]	[illegible]	[illegible]
[illegible]	[illegible]	[illegible]	[illegible]	FIRE ALM TEST 81-1	[illegible]	[illegible]	[illegible]	[illegible]	[illegible]	[illegible]	[illegible]
[illegible]	[illegible]	[illegible]	[illegible]	PROJECT COMPLETE	.00	.00	3MAY95	3MAY95	10MAY95	10MAY95	10
					.00	.00					
SUBTOTAL					[illegible]	4206972.82					
REPORT TOTAL					9100000.00	4206972.82					

7 0 NOV 1994

PRE-CONSTRUCTION CONFERENCE

10 NOV 1994

28 October 1993

Project Description & Location:

Hazardous Materials Storage Building
DDRE, New Cumberland, PA

Contract No.:

DACA31-93-C-0158

Contractor:

Lobar Inc.

Contract Amount:

$9,100,000.00

Base Bid Item 0001
and Addit. Item 0002

1. Introduction and General Outline of Conference:

Purpose is to discuss administrative requirements addressed in special contract requirements, contract clauses, and general requirements.

Chain of Command:

Contract awarded by Baltimore District, but will be administered by Harrisburg Area Office. First point of contact should be Project Engineer. Only Corps personnel can give directives. Facility personnel have no authority to make changes or give directives on contract matters.

2. Construction Items of Interest to the Using Agency & Job Conditions - Section 01030

Work Hours: Must be compatible with Facility hours: 0700 - 1630.

Government Furnished Property: Sheet M-10 Air Compressor Receiver Piping and accessories are GF/CI. Get list from using

Access and Egress to Site: Local highways connect the depot with Interstates 76 and 83. Railroad trackage within the depot connects with ConRail.

Location of Field Office: Contractor - Will be located in Staging area designated on Sheet C-1.

Salvage Materials: none

Protection of Property and Personnel: All existing Government owned equipment within the work area shall be protected by the Contractor from damage. The Contractor shall repair at his own expense any damage to such equipment.

Utilities:

It shall be the responsibility of the Contractor to provide all utilities he may require during the entire life of the contract. The Contractor must investigate utilities available, maintain necessary supply lines and meters, and remove all temporary lines before final acceptance.

Interruption: 17 day written notice required affecting base utilities. Shutoff hich will cause interruption of Government work operations as determined by the Contracting Officer shall be accomplished during regular non-work hours or on non-work day of the Using Agency without any additional cost to the Government.

10 NOV 1994

CLOSE HOLD

9 NOV 94

BRAC DATA CALL

REFERENCE LETTER DATED 12 SEP 94

BRAC 95 DATA CALL (BRAC95L009)
Part IV amendments and corrections=revision 4:
a. For DDSP New Cumberland.

IVB41: List the programmed amount for any FY95 and prior ongoing (currently in design or construction) MILCON projects at the installation.

CONNECTOR ROAD $ 5,787,169

IVB42: List projected % completion of the project in Question IVB41, as of Jul 95. State the source of the estimated % completion.

100 % Source of information is construction contractor, Pavex, Inc, published schedule and telecon between Mr. McCauslin, DDRE WI and Dave Anderson, Project manager, PennDOT.

IVB43: List the total design funds spent on the project listed in queston IVB41, as of July 95. State the source of the answer.

Total design funds spent on the project is unknown by this office. This project was funded through a Department of the Army endorsed Military Construction, Army, (MCA) project. The original MCA appropriation was for $5.3 million, with an additional $500,000 for design. The funding was managed by the Military Trafic Management Command (MTMC) and the Federal Highway Administration (FHWA). Pennsylvania Turnpike Commission (PTC) spent almost 5 years studying the project and completing the design, then turned the project over to Pennsylvania Department of Transportation (PennDOT) for the actual construction. FHWA and PennDOT both contributed funding for the project.

The project is the construction of a connector road to improve traffic access to the installation. The roadway is not located on the installation and upon completion will become a state road.

Source of information; Attached letter from MTMC to FHWA, copy of PAVEX construction schedule, memo from Mr. McCauslin, letter from DDRE Commander F A Williams to Governor Casey and letter from Mr. Hershock of the Governors office to members of the Pennsylvania House Appropriations Comittee.

DEFENSE LOGISTICS AGENCY
DEFENSE DISTRIBUTION REGION EAST
NEW CUMBERLAND, PA 17070-5001

10 NOV

IN REPLY
REFER TO DDRE-D

JUL 28 1992

Honorable Robert Casey
Governor, Commonwealth of Pennsylvania
225 Main Capital Building
Harrisburg, Pennsylvania 17120

Governor Casey:

As the new Commander of the Defense Distribution Region East, I am assessing the issues that will be of importance during my tour. I find one of our major needs to be our proposed turnpike interchange connecting the Pennsylvania Turnpike to the Defense Distribution Depot Susquehanna which is located on my installation in New [redacted] Pennsylvania. Unfortunately, as things [redacted] there is a high probability that this project will not be com[redacted].

My command [redacted]onal responsibility for eight supply depots in the eastern United States. Because of the availability of a $300 million automated warehouse located here at New Cumberland, the Susquehanna depot has been designated as my primary distribution site for fast moving, binnable, Department of Defense material for the east coast. As a result of that stock positioning decision, I foresee the number of trucks on the local road network significantly increasing. This increase creates an even greater driving and pedestrian safety hazard on the local roads, not to mention the problems of noise and dust experienced by our neighbors.

In anticipation of this problem, we are trying to direct-connect trucks from the turnpike to the depot without going through the local community. In 1989, $5.3 million in construction funding and $500,000 for studies were appropriated by Congress for this project with the agreement that the Commonwealth would fund the other half of the construction cost. Federal funding will expire on September 30, 1993 and, if the project contract is not awarded by that date, the funds will be lost. At this time, we think it is highly doubtful that the project will be designed and a contract awarded by that time.

0 NOV 1994

JUL 22 1992

In view of the above, I am asking your intervention to have the Turnpike Commission expedite the scheduling of this project. I feel we owe the completion of the project for the well-being of the neighbors of this installation who will increasingly experience congested, unsafe, and undesirable conditions caused by our growing volume of truck traffic. I would be happy to personally brief you or members of your state staff on this problem. Arrangements can be made through Mr. Larry Neidlinger, of my staff, who can be reached at 717-770-6201.

Thank you for your consideration and I look forward to hearing from you.

Sincerely and very respectfully,

[redacted]

WI-Fil 10 NOV 1994

COMMONWEALTH OF PENNSYLVANIA
GOVERNOR'S OFFICE
HARRISBURG

MICHAEL H. HERSHOCK
SECRETARY
OFFICE OF THE BUDGET

October 29, 1993

Honorable Dwight Evans
Majority Chairman
House Appropriations Committee
Room 512-E, Main Capitol Building
Harrisburg, Pennsylvania 17120

Honorable Vincent J. Fumo
Majority Chairman
Senate Appropriations Committee
Room 350, Main Capitol Building
Harrisburg, Pennsylvania 17120

Honorable Joseph R. Pitts
Minority Chairman
House Appropriations Committee
Room 245, Main Capitol Building
Harrisburg, Pennsylvania 17120

Honorable Richard A. Tilghman
Minority Chairman
Senate Appropriations Committee
Room 535, Main Capitol Building
Harrisburg, Pennsylvania 17120

Gentlemen:

Attached is draft legislation to authorize capital funding to construct an access road from the Pennsylvania Turnpike to the New Cumberland Army Depot.

The draft authorizes $400,000 from current revenues of the Motor License Fund for a highway capital project in York County to construct a road to provide direct access from the Pennsylvania Turnpike to the New Cumberland Army Depot and install related traffic signals. The $400,000 would serve as matching funding for $1,600,000 in Federal highway funding. An additional $5,700,000 in Federal funding will be used bringing the total cost of the [redacted] $7,700,000.

I would appreciate your assistance in the introduction and passage of [redacted] legislation.

Sincerely,

[redacted]

Attachment

10 NOV 1994

DEPARTMENT OF THE ARMY
MILITARY TRAFFIC MANAGEMENT COMMAND
TRANSPORTATION ENGINEERING AGENCY
720 THIMBLE SHOALS BOULEVARD, SUITE 130
NEWPORT NEWS, VIRGINIA 23606-2574

June 9, 1993

REPLY TO
ATTENTION OF:

Office of Special Assistant
for Transportation Engineering

Honorable Rodney E. Slater
Administrator
Federal Highway Administration
Department of Transportation
ATTN: HFL-13
400 Seventh Street, SW
Washington, DC 20590

Dear Mr. Slater:

Reference your May 18, 1993, letter concerning the defense access road (DAR) project serving the Defense Distribution Region East (DDRE), Pennsylvania. You requested that the remaining Fiscal Year 1989 (FY89) DAR resources be authorized soon to avoid potential obligation problems.

In accordance with Public Law 100-526, October 24, 1988, you are authorized to program $3,996,078 from the Department of Army FY89 access road funds for the DDRE project. Please ensure that these funds are obligated before October 1, 1993. This brings the total amount authorized for the project to $5,787,169.

Your support in this matter is greatly appreciated.

Sincerely,

[redacted]

[redacted]

[redacted]

START	FINISH	START	FINISH	DUR	DUR	FLT	TU
7MAR94A	16NOV94		17NOV94	265	69	1	1
7MAR94A	16NOV94		17NOV94	265	69	1	1
15JUN94A	18AUG94		19AUG94	10	7	1	1
6AUG94A	16AUG94		17NOV94	7	5	65	1
9AUG94A	19AUG94		19AUG94	15	8	0	1
10AUG94	23AUG94	23SEP94	60CT94	10	10	30	1
22AUG94	6SEP94	22AUG94	6SEP94	10	10	0	1
24AUG94	6SEP94	1NOV94	10NOV94	8	8	47	1
7SEP94	8SEP94	19SEP94	20SEP94	2	2	8	1
7SEP94	20SEP94	7SEP94	20SEP94	10	10	0	1
9AUG94A	10AUG94		11AUG94	3	1	1	3
9AUG94A	12AUG94		13AUG94	3	2	1	3
13AUG94	19AUG94	14AUG94	20AUG94	7	7	1	3
20AUG94	23AUG94	21AUG94	24AUG94	4	4	1	3
24AUG94	25AUG94	25AUG94	26AUG94	2	2	1	3
26AUG94	27AUG94	27AUG94	28AUG94	2	2	1	3
26AUG94	1SEP94	27AUG94	2SEP94	7	7	1	3
20AUG94	1SEP94	29AUG94	2SEP94	5	5	1	3
2SEP94	2SEP94	6SEP94	6SEP94	1	1	1	3
6SEP94	6SEP94	7SEP94	7SEP94	1	1	1	3
7SEP94	10SEP94	8SEP94	11SEP94	4	4	1	3
11SEP94	11SEP94	12SEP94	12SEP94	1	1	1	3
12SEP94	12SEP94	13SEP94	13SEP94	1	1	1	3
13SEP94	13SEP94	14SEP94	14SEP94	1	1	1	3
14SEP94	16SEP94	15SEP94	17SEP94	3	3	1	3
17SEP94	19SEP94	18SEP94	20SEP94	3	3	1	3
20SEP94	27SEP94	21SEP94	28SEP94	8	8	1	3
28SEP94	20CT94	29SEP94	30CT94	5	5	1	3
8AUG94A	27SEP94		14NOV94	3	1	41	2
8AUG94A	30SEP94		17NOV94	5	2	41	2
28SEP94	28SEP94	15NOV94	15NOV94	1	1	41	2

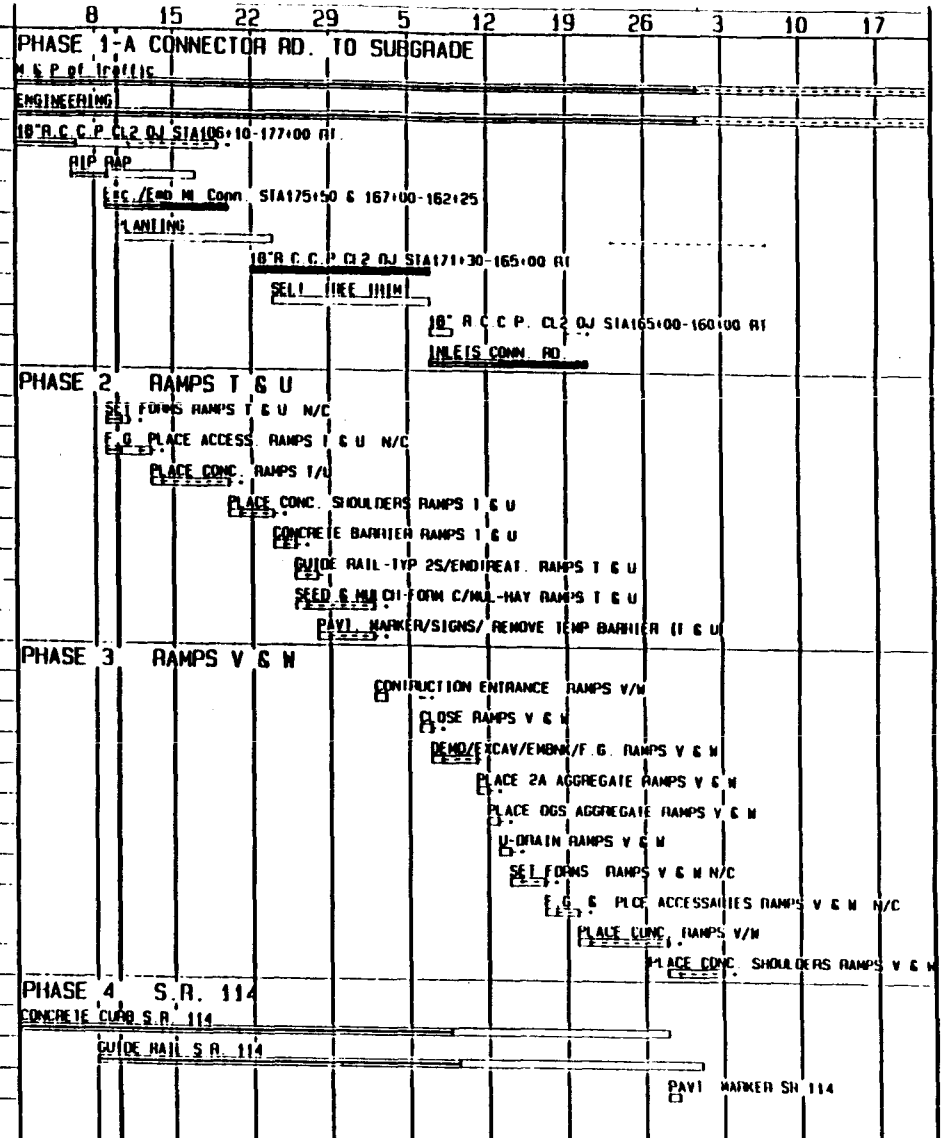

Plot Date 7SEP94
Data Date 10AUG94
Project Start 7MAR94
Project Finish 20DEC94

(c) Primavera Systems, Inc

Activity Bar/Early Dates
Critical Activity
Progress Bar
Activity Late Dates
Milestone/Flag Activity

PLOD

Sheet 1 of 2

PAVEX, INC.
DORE CONNECTOR ROAD - YORK COUNTY
SR1018 BAR CHART THRU 9-30-94

-----PROJECT SCHEDULE-----

Date	Revision	Checked	Approved

0 NOV 1994 · 10 NOV 1994

CLOSE HOLD

9 NOV 94

BRAC DATA CALL

REFERENCE LETTER DATED 12 SEP 94

BRAC 95 DATA CALL (BRAC95L009)
Part IV amendments and corrections=revision 4:
a. For DDSP New Cumberland.

IVB41: List the programmed amount for any FY95 and prior ongoing (currently in design or construction) MILCON projects at the installation.

TRANSPORT CONTROL FACILITY $4,532,900

IVB42: List projected % completion of the project in Question IVB41, as of Jul 95. State the source of the estimated % completion.

0 % Source of information is project documents in file. Project has been issued design directive (code 6) for a FY 96 project. Project is not expected to be awarded before January 1996.

IVB43: List the total design funds spent on the project listed in queston IVB41, as of July 95. State the source of the answer.

Per telecon between Don Swank, DDRE and Tom Barba, DLA HQ, design funds in the amount of $220,000 have been forwarded to the design agent, Baltimore Corps of Engineers (BCOE). An additional $290,000 is being prepared for forwarding to BCOE. This total amount of $510,000 is expected to fund the 100% design by July 1995.

NOV 10 1994

PART V.B.

DISTRIBUTION DEPOT SUSQUEHANNA PENNSYLVANIA

[redacted]

10 NOV 1994

CENAB-EN-C (340)

18 Jul 94
Pierson/x2427

MEMORANDUM FOR Chief, Design Branch, ATTN: Ms. Edwards

SUBJECT: Transport Control Facility, New Cumberland Army Depot, PA

1. Per your request and based on revised Concept design information, a construction award for Nov 95, and a construction duration of 365 calendar days, the revised CCE and CWE are as follows:

	CCE	CWE
Base Bid	$3,787,000	$4,215,000
Additive #1	285,600	317,900
TOTAL	$4,072,600	$4,532,900

2. Enclosed is a copy of the revised Construction estimate. Please note that this estimate is stamped "FOR OFFICIAL USE ONLY" and therefore good judgement should be exercised relative to the information provided and its distribution. The cover sheet of the estimate has been appropriately marked.

4. Should you have any questions please contact Reed Pierson on ext. 2427.

Encl

[redacted]

FOR OFFICIAL USE ONLY

File: NCD-65

DATA CALL FOR DEFENSE DISTRIBUTION DEPOTS
Section V

NOV 1 0 1994

Depot Name? DDSP
(Use 4-letter abbreviation e.g. DDOU)

Ques # **Item**

X V.1. **"Unique" operational facilities?** Y/N: **YES**
If yes, complete table below

list/describe facilities	NSF	TCF	ACF	OCF	replacement cost
Integrated Materiel Complex	252,193	3,908,992	3,908,992	3,908,992	$35,200,000
Eastern Distribution Center	1,699,258	42,481,450	42,481,450	42,481,450	$287,400K
Asbestos Pack/Storage	44,800	627,200	627,200	627,200	$97,000
Industrial Steel Complex	120,000	1,440,000	1,440,000	1,440,000	$10,818,717
CARC Painting Booths	1,428	24,042	24,042	24,042	$525,000
Medical Set Assembly	120,000	1,800,000	1,800,000	1,800,000	$8,173,599
Vault, Reefer, Freeze	54,360	543,600	543,600	543,600	$3,697,540
Tray-Pak	120,000	1,800,000	1,800,000	1,800,000	$8,173,579

V.2. **Any "one of a kind" facilities?** Y/N: **YES**

V.3. **Describe facilities, explain why "one of a kind" & "unique" facilities are at your depot**
(Use a separate sheet of paper - Clearly identify the question number with your answer)

Please Return to the Top of the Screen and Go To the RIGHT

Section V - DEPOT QUESTIONS (continued)

NOV 1 D 1994

Ques #	ITEM	DDSP	
		MECH SITE	NEW CUMB SITE
V.4.	Distance in miles from depot to	miles	miles
	rail?	12	13
	water?	75	69
	surface?	0	0
	air?	16	12

V.5. **Any collacted activities that directly benefit from the depot's current location?**

Y/N: NO

If yes, list and describe benefits

activities	benefits

V.6. **List MAJOR depot customers within 100 miles**

MAJOR customers	MAJOR customers
DDLP Letterkenny PA	
FIG Ft Indiantown Gap PA	
Aberdeen Provg Grnd MD	

V.7. **List MAJOR depot customers within 300 miles (101 to 300 miles)**

MAJOR customers	MAJOR customers
DDTP Tobyhanna PA	Langley AFB Hampton VA
FISC Norfolk VA	NAS Oceana VA Beach VA
NAS Patuxent River MD	Nav Hosp Portsmouth VA
McGuire AFB NJ	CO INT FWD BAYONNE, NJ
Ft Eustis Newport Nws VA	Andrews AFB MD
NSSF Groton CT	NAD NORFOLK, VA
Dover AFB Dover DE	NSY PORTSMOUTH, VA
NAS Willow Grove PA	
NAS Norfolk VA	
Griffiss AFB Rome NY	

PLEASE Go To the Top of the Screen and to the RIGHT

NOV 1 0 199

Section V - DEPOT QUESTIONS (continued)

Ques #	ITEM	DDSP

V.8. **Commodities stored require any particular type of trans. for stock movement?** Y/N: YES

If yes, list commodity & type of transportation needed

commodity	trans needed
DIPEC	RAIL
SHOE TRCK	RAIL
ORE	RAIL
BOGIE WHEELS	RAIL

V.9. **Distance in miles from depot to nearest**

	miles
aerial P.O.E.	12
water P.O.E.	69

PLEASE Go To the Top of the Screen and to the RIGHT

Section V - DEPOT Questions (continued)

Ques #	ITEM	DDSP			
		NSF	TCF	ACF	OCF
V.10. V.12.	**Total covered storage capacity**				
	general purpose	4,023,000	68,061,000	66,227,000	56,663,000
	classified	0	0	0	0
	hazardous	0	0	0	0
	freeze	1,000	3,000	3,000	3,000
	chill	5,000	55,000	55,000	51,000
	shed	236,000	3,278,000	3,278,000	2,636,000

		NSF	OCF
V.11. V.12.	**Total NSF & OCF of all open storage**		
	hardstand	542,140	108,428
	improved outside	1,683,000	4,010,000

V.13.	**Total NSF of marshalling area**	0

			NSF	TCF	ACF
V.14.	**NSF, TCF, ACF of storage space dedicated to reimburseable missions** (provide breakout by mission on separate sheet of paper)	covered	79,000	1,068,000	990,000
		uncovered	0	0	0

		NSF	ACF
* V.15.	**NSF/ACF of bulk storage available**	See	See
* V.16.	**NSF/ACF bulk storage occupied**	Attached	Attached

* V.17.	**# of bin locations**	1,029,409
* V.18.	**# of bin locations occupied**	619,444
* V.19.	**# of rack locations**	175,600
* V.20.	**# of rack locations occupied**	114,650

		NSF	ACF
V.21.	**Current excess capacity dedicated to stow materiel moving from a former BRAC'd depot**	893,602	10,486,632

		Issues	Receipts	Eaches
* V.22.	**Average daily thruput per 8 hr day, etc.**			
	bin	11,838	2,998	0
	bulk	4,555	760	679
	hazardous	718	168	0
	chill	0	0	0
	CCP	0	4,037	0
	TOTAL	17,111	7,953	679

		Issues	Receipts	Eaches
V.23.	**Average daily thruput**			
	bin	Question	Eliminated	by DLA
	bulk	Question	Eliminated	by DLA
	hazardous	Question	Eliminated	by DLA
	chill	Question	Eliminated	by DLA
	CCP	Question	Eliminated	by DLA
	TOTAL	0	0	0

NOV 1 1994

Section V - DEPOT Questions (continued)

Ques #	ITEM	DDSP

		%	ex.
* V.24.	**% of total workload that supports**		
	collocated maintenance activity	0	enter 80% as .80
	other on-base customers	0	
	local delivery (100 miles)	2	
	within 101-300 miles	5	
	all others	93	

		# of issues
V.25.	**Number of average daily issues**	
	bin	Question
	medium bulk	Eliminated
	bulk	by DLA
	hazardous	
	PEI:	
	combat vehicles	Question
	trailors	Eliminated
	tactical vehicles	by DLA
	small arms	
	towed artillery	
	aircraft	
	other	

		lines in	lines out
* V.26.	**Project workload for FY95**		
	FY95	966,916	3,863,658

* V.27.	**Total # of lines shipped in FY94**	4,207,706
* V.28.	**Total # of lines received in FY94**	974,281
* V.29.	**Total # of tons shipped in FY94**	164,361
* V.30.	**Total # of tons received in FY94**	129,484

PLEASE Go To the Top of the Screen and to the RIGHT

NOV 1 D 1994

Section V - DEPOT Questions (continued)

Ques #	ITEM		DDSP
V.31.	**ID each mechanized/automated warehouse system.....** (Answer on a separate sheet of paper, clearly ID question number)		
			capital investment
V.32.	**Capital investment programmed for new or replacement equipment**	FY96	$2,828,000
		FY97	3,258,000
	for FY96-FY99	FY98	$4,824,000
		FY99	$4,843,000
V.33.	**Any unique ADP systems which must be maintained after DSS deployed?**	Y/N	
			system name
	If yes, ID by Name		HQ DLA TO ANSWER
V.34.	**Total tons of mission equipment**		14,736 Ton
	Total tons of support equipment		1,016 Ton
V.35.	**Total # of light military vehicles**		36
	Total # of heavy/special vehicles		1,832
V.36.	**GSF of storage space for vehicles** (shelters & trailors included)		GSF
		covered	0
		uncovered	8000

PLEASE Go To the Top of the Screen and to the RIGHT

NOV 1 0 1994

Section V - DEPOT Questions (continued)

Ques #	ITEM	DDSP

V.37. **Describe any unique missions accomplished by your depot**
(Answer on a separate sheet of paper, clearly ID question number)

*V.38 **Unique war-time or contingency over & above role established in C.O.O.P.** — Y/N: YES

If yes, identify

ID role
CCP
ALOC
SEAVANS

V.39. **List reimburseable missions &**
V.40. **total # of paid equiv performing reimburseable mission work**

(note: you still must answer question #39 - missions)

paid equiv	missions
	DECA
	Central Consolidation Points
	Tray Pack
	Unit & Set Assembly
	Maintenance
	SEE COMMENT PAGE

V.41. **Support to non-DoD customers?** — Y/N: YES
If yes, list/describe & provide manhours & $

customers/description	manhours	$
Assistance to relief efforts	5,324.40	$54,928

V.42. **Is mission essential to DoD?** — Y/N: YES

*V.43. **Does any other non-DLA activity perform same mission?** — Y/N: NO

PLEASE Go To the Top of the Screen and to the RIGHT

NOV 1 0 1994

Section V - DEPOT Questions (continued)

Ques	ITEM	DDSP

V.44. MILCON funded or in process that increases storage capacity?
If yes, ID # of NSF,TCF,ACF

Y/N: **YES**

	NSF	TCF	ACF
FY 1994			
FY 1995	25,360	634,000	527,200
FY 1996	5,927	NA	NA
FY 1997			
FY 1998			

V.45. MILCON funded or in process that increases thruput capacity?

Y/N: **YES**

If yes, describe & explain how much on a separate sheet, ID projects separately for fiscal years 94, 95, 96, 97, & 98. CLEARLY ID QUESTION NUMBER.

V.46. Capability to expand in cube?

Y/N: **NO**

If yes, provide method & TCF,ACF

method	TCF	ACF

***V.47. Maximum rated thruput**

SEE ATTACHED SHEET

	lines in	lines out
bin	3,712	27,690
bulk	1,858	5,121
hazardous	0	0
chill	4	10
CCP	9,000	15,000
TOTAL	14,574	47,821

***V.48. Max surge thruput capacity avail to accomodate contingency mobilization?**

SEE ATTACHED SHEET

	FIRST 8 HR SHIFT lines in	FIRST 8 HR SHIFT lines out	additional capacity with 2nd 8 HR SHIFT lines in	additional capacity with 2nd 8 HR SHIFT lines out
bin	3,712	27,690	1,856	13,845
bulk	1,858	5,121	929	2,560
hazardous	0	0	0	0
chill	4	10	2	5
CCP	9,000	15,000	4,500	7,500
TOTAL	14,574	47,821	7,287	24,010

PLEASE Go To the Top of the Screen and to the RIGHT

NOV 1 0 1994

Section V - DEPOT Questions (continued)

Ques	ITEM	DDSP
V.49.	Ops constrained to accomodate requests of local communities?	Y/N: NO

V.50. **ID leased space from a private contractor/ company**

location/purpose/type	SF	CF	ACF	OCF	cost	exp.date
NONE LEASED						

PLEASE Go To the Top of the Screen and to the RIGHT

NOV 1 1994

Section V - DEPOT Questions (continued)

Ques #	ITEM	DDSP	
V.51.	If unique ADP systems must be maintained, provide annual costs to maintain (by system)	system name	cost
		TO BE ANSWERED BY HQ DLA	
*V.52.	Cost for bulk movement of mission stock per ton per mile	# of tons	cost
		515,385,908	$0.16
*V.53.	Packaging/packing costs per ton for bulk movement of assets	# of tons	cost
		114,296	$224.49

END OF AUTOMATED PORTION OF SECTION V.
Comments field available;

NOV 1 D 1994

Activity Code: DDSP (DM)

V.2. One of a kind facilities

THE EASTERN DISTRIBUTION CENTER

At 1.7 million square feet of floor space, the Eastern Distribution Center (EDC) is the largest automated distribution facility in the Department of Defense and one of the largest anywhere. The complex consists of 1.13 million square feet of processing space and some 420,000 square feet of storage area for high activity items with the building itself covering an area 38.7 acres in size.

Designed to reduce or eliminate multiple handling of stock, the EDC allows for the consolidation of high-activity items under one roof instead of being dispersed in numerous locations throughout the mission area. It has increased productivity through improved resources utilization and has facilitated the improved use of existing high-cube warehouses.

Included in the EDC are a receiving terminal, mechanized stacker and storage areas, small and medium size item sortation systems, small item care and preservation facilities, a pack area, a freight consolidation shipping terminal and operations control areas. The facility provides for both rail and truck transportation modes including dispatch and staging areas.

In addition to processing and shipping material, the EDC was designed to encompass all types of storage. Its 3.5 million cubic feet of storage capacity includes 242,688 bin locations, 41,888 locations for rack storage, and 4,400 locations of "active item" storage, those items receiving 100 or more hits a year.

But the EDC is much more than a storage warehouse. A sophisticated Management and Control System controls and issues Material Release Orders, monitors and maintains the quantity of line items in stock by storage location, and provides consolidation and production planning and control capabilities. Featured is a real-time production process that, through the use of barcoding, permits the constant tracking of an item from the time it enters the supply system until it is shipped from the building . It also allows for the automated delivery of material to destinations within the EDC.

When operating at full capacity, 10,000 Material Release Orders can be picked and shipped during an eight hour shift with about 8.68 million line items (receipts, issues and Consolidation and Containerization Point (CCP) material) processed annually.

NOV 10 1994

Activity Code: DDSP (DM)

V.2. One of a kind facilities

THE INTEGRATED MATERIEL COMPLEX

The Integrated Materiel Complex (IMC) at DDSP's Mechanicsburg location is a state-of-the-art receiving/storage/shipping facility designed as a paperless operation.

A melding of the latest software and hardware technologies has eliminated the flow of paperwork normally found in a warehouse setting, and has allowed for the movement and consolidation of material with minimal human intervention. Consisting of four interconnected buildings, the 490,000 square foot complex provides more than 550,000 storage locations for binnable and rackable items.

All standard warehouse functions are contained within the IMC; receiving, storage, re-warehousing, care and preservation, consolidation of orders and shipping. All are under the guidance of a single process control system in which control of material in all stages of the distribution system is assured by the software being used.

Other technologies that have been incorporated into the complex include: barcoding, automated guided vehicles (AGVs), multi-level bi-directional carousels with inserter/extractor robots, hybrid cranes in the highrise storage facility, radio data communication links, high density pallet storage aids, turret truck/stock selector vehicles, transporter docks and conveyor systems.

IMC eligible material must be less than 25 pounds and less than 5 cube in size. In building 110, material is received, inspected and inducted into the system. If it's not IMC eligible, it is forwarded to other warehouses.

If it is eligible to be stored in the IMC, it is packaged, preserved and marked. It is then conveyed via AGV to the highrise, building 111, where it is stored in a bin or rack location using one of the 60 aisle ranger cranes, or to building 10 for pallet storage.

Each crane is the high-rise features an on-board computer terminal, a barcode scanning device and a label printer. Crane operators maneuver in aisles 42 feet high and 100 feet long, either stowing or picking material. Once an item is picked, it is taken aboard an AGV to building 11 for packing and shipping.

Production capability within the complex is 15,000 issues and 2,000 receipts per eight hour shift.

NOV 10 1994

Activity Code: DDSP (DM)

V.3.

Both the EDC (Eastern Distribution Center) and the IMC (Integrated Materiel Complex) are the essential processing facilities for the distribution functions for DDSP East and West depot sites. In addition to the routine distribution functions of a depot (receiving, storing, shipping), each support the CCP (Consolidation and Containerization Point) operations and the package of medium and small items.

The EDC and IMC provide pallet rack and bin storage for all active items at DDSP. The interface of active storage to the distribution process is vital to production and performance requirements.

SECTION V - DEPOT Questions (continued)

NOV 10 1994

V.B. 15. and 16.

DDSP

	NSF COVERED WITH SHEDS	ACF COVERED WITH SHEDS	NSF COVERED W/O SHEDS	ACF COVERED W/O SHEDS
V.B.15.	4,096,000	64,534,000	3,860,000	61,256,000
V.B.16.	3,441,000	55,607,000	3,336,000	52,972,000

NOV 10 1994

COMMENTS:

V.8. Rail is the only means of receiving/shipping large DIPEC items. Ore at DDSP-New Cumberland can only be removed via rail box cars. Shoe track and bogie wheels are only received via rail.

V.22. Records do not provide hazardous issues and receipts. These lines are recorded with pilferable and security lines. Entry made includes all three types of commodities, but not included in the bin and bulk entries.

V.36. 8000 SF of uncovered space is available for the storage of shelters and trailers. Additional space can be made available as DDSP has removed most items from open storage areas and relocated stock to covered sheds/warehouses.

V.40. Humanitarian Support
End Items

Special Projects
Center Directed Work

V41. DDSP support to non-DoD activity is acknowledged through depot support to relief efforts.

V.44 and V.46. MILCON for HAZMAT facility is underway. Based on current proposals for storage and CCP processing. Processing area is proposed at 46,320 SF.
Addition of transport control facility is also projected for FY96.

DDSP NOV 1 D 1994

V.B.31 Answer is divided into two separate parts
Suggested source does not provide equipment data.

1. Age of equipment, was retrieved from EMACS Program Inquire Equipment Identification.

2. Maintenance and repair cost was retrieved from EMACS program Inquire Equipment Management.

   A. EMACS collects maintenance cost on a calendar year cycle, 1 January thru 31 December. When the maintenance cost report was retrieved from EMACS, seven months of data was available. To provide an estimated annual maintenance and repair cost a calculation is required.

   CALCULATION:

   (total accumulated maintenance cost) divided by (seven months) multiplied by (twelve months) equals estimated annual maintenance cost.

NOV 11 1994

DDSP (DM)

V.B.31. CALCULATIONS:

1. Age of each mechanized/automated warehouse system.

0-5 yr.	5-10 yr.	10-20 yr.	>20 yr.
1,385 pcs.	6,013 pcs.	428 pcs.	683 pcs.

2. Estimated annual maintenance and repair cost per year:

   $1,602,657 divide by 7 months x 12 = $2,747,412 est average year cost.

NOV 18 1994

DDSP

V.B.32 The suggested source, does not provide enough data to answer this question.

1. EMACS program, Inquire Replacement Requirements was used to provide material handling and mobile equipment for capital investment replacements.

   A. EMACS use life expectancy to project replacement of material handling and mobile capital investment equipment.

2. DDRE Modernization Mechanization 5 year plan, (FY96 thru FY2001) was used to provide mechanized and automated warehouse systems for capital investment replacements.

   A. The Modernization Mechanization 5 year plan establishes DDRE as a modern, flexible, and completely integrated logistics organization with required facilities, equipment and systems to meet customer demands, increase productivity and effectiveness through use of modern materials handling technology, and maintain the lowest possible unit cost.

NOV 10 1994

DDSP

V.B.34 EMACS, program Inquire Equipment Identification was used as the source for mission equipment. The DDRE Manpower status report for the month ending 31 July 94 was used for support equipment.

1. DDRE BRAC office provided calculations for mission and support equipment.

CALCULATIONS:

Mission Equipment..

Host Activity: 5.38T x EMACS Inventory

Support Equipment..

.35 Tons x Staff

Mission Equipment..

Tennant Activity: 3.31T x EMACS Inventory

Support Equipment..

.35 Tons x Staff

NOV 11 1994

DDSP

V.B.35 EMACS, programs Availability Activity Summary Report and Inquire Equipment Identification were used as the source to identify the total number of light vehicles and heavy/special vehicles currently in the inventory to perform the mission.

ASSUMPTIONS:

Any piece of mobile equipment that can be driven over the road or by rail, either with or without a permit, was considered to be driveable. All other equipment was considered to be shipped.

NOV 1 0 1994

Activity Code: DDSP (DM)

V.37.

DIPEC: Repairs and rebuilds Industrial Plant Equipment for the Defense Industrial Plant Equipment Center at Memphis, TN (DDMT).

COPAD: The Contractor Operated Parts Depot supplies automotive Parts all over the world and is administered by DCSC.

DLA National Stockpile: DDSP still provides open storage space for raw ore materials (Chromite).

DICOMSS: Direct Commissary Support of semi-perishable item to 78 Army and Air Force commissaries in Europe.

DEPMEDS: Assembling of medical items into kits/sets. Ranging from first-aid kits to thousand bed hospital units.

DODDS: Only depot to ship supplies to DoD Dependent Schools in Europe.

CCP: Container Consolidation Point for both Army and Air Force customers within geographical support area.

UMPF: Unit Materiel Fielding Point of new weapons systems for the Army.

TRAY PACK: Assembly of rations for troops in field.

CARC PAINT: CARC painting booths.

DDSP.XLS

NOV 1 1 1994

ACTIVITY CODE: DM = DDSP

V.B. 39 (CONTINUED)

Unit Material Fielding Point (UMFP)
Defense Environmental Restoration Activity
Care of Supplies in Storage (COSIS)
Reimbursable PPP&M
Support to Others
Warehouse Support to Navy

NOV 1 0 1994

Activity Code: DDSP (DM)

V.45.

HAZARDOUS MATERIEL BUILDING
DDSP NEW CUMBERLAND

As of 31 August 1994, this facility was still under construction. The building design provides eight bays for storage and operations. Proposed receiving and shipping, plus Consolidation and Containerization Point (CCP), operations are located in three bays, totally 45,320 gross square feet. The remaining five bays will support storage of flammables, acids and bases, water reactives, poisons, and oxidizers (mission storage). There is a total of 25,360 gross square feet, with bays at 4320 SF, 4320 SF, 3520 SF, 5280 SF, and 7920 SF. These areas allows for a clear stacking height of 20 feet. Pallet storage racks with in-rack sprinkling system will be use as storage aid and allow maximum efficiency in cubic space. Each bay provide approved storage for all commodities and classes of hazardous materiel. An administrative support office is attached. Total covered complex is approximately 74,400 gross SF. This facility will give an additional 9320 SF of thru put (proposed 45,320 GSF in design, minus 36,000 GSF currently used). One addition storage facility at 134,400 GSF will become available for general purpose storage. Minor relocation of hazardous commodities from other warehouse and shed facilities will equal to approximately 20,000 SF.

TRANSPORT CONTROL FACILITY (TCF):

This facility is designed to support the Eastern Distribution Center and will increase the efficiency and timeliness of commercial truck traffic awaiting loading/off-loading. The design and additional efficiencies will double the traffic processing in our distribution process.
The DDSP Consolidation and Containerization Point operation requires a large number of trailers in the TCF parking area. There is an average of 250 trailers in this area daily. These trailers are delivered to the depot by the local trucking company drivers and parked in the TCF lot. Depot Drivers move the trailers to the appropriate warehouses to meet the mission demands. In addition to the 52 +/- trucks inbound to the depot daily, there are an average of 220 internal moves daily in support of the CCP operations and 47 outbound trucks daily for an average of 319 trucks per day. The addition facility and lot space will increase DDSP capacity.

NOV 10 1994

V.B.47 and V.B.48 (BRAC 95) DDSP

DDSP throughput numbers are based on actual experience. DDSP does not concur with completely eliminating the 209 complex at Mechanicsburg for bin shipping. The complex has been converted to a lower volume larger item bin complex (for those items not Integrated Materiel Complex eligible) and can accommodate 50% of the 8580 lines calculated by DOSO or 4290.

In addition, EDC bin shipping capacity was understated because 60% of bin shipments bypass the AWOS process (DOSO estimted 40%). This occurs primarily due to the CCP mission where issues go directly from pick areas to the CCP sorter. This will increase the EDC capacity to 13,500 (4,500 more).

Bottom line is a total bin shipping capacity of:

IMC	9,900
209 Complex	4,290
EDC	13,500
TOTAL	27,690

NOV 1 0 1994

SUPPLEMENTAL DATA CALL
(Requested by 1 Nov 94 ltr)
DDSP

	NSF Available	ACF Available	NSF Occupied	CF Occupied
Bin	523,000	13,962,000	364,000	4,835,000
Bulk-Covered	3,644,000	54,615,000	3,176,000	46,769,000
Bulk-Open Improved	1,683,000	16,830,000	1,683,000	16,830,000
Bulk-Open Unimproved	103,000	1,030,000	103,000	1,030,000
Freeze and Chill	6,000	58,000	5,000	54,000
Hazardous Covered	0	0	0	0
Hazardous-Open	0	0	0	0
Subsistence	69,000	1,034,000	67,000	1,005,000

SOURCE: 30 Sep 94 805 Report

PART VI: PROVIDING SERVICES ACTIVITY CODE: DM-DDSP 10 NOV 1994

VI.A.1 CATEGORY OF SUPPORT	VI.A.2. RECEIVER OF SUPPORT (Full Name of Org.)	* VI.A.3. PROVIDING ORG	VI.A.4. WORK YEARS (2088 hrs=work yrs)
B21 INSTALLATION RETAIL SUPPLY & STORAGE OPS	NAVY SHIPS PARTS CONTROL CTR	DDSP	1.2
B32 TRANSPORTATION SERVICES			.2

Source of Data: ISA #SB3100-94159-001
Reference: DODI 4000.19
Report No. UPFE820A
POC for this information is: Ms. Deb Keiper (DDSP-XA)

filename: ddspsupb.wpf

10 NOV 1994

PART VI: RECEIVING SERVICES

ACTIVITY CODE: DM

VI.A.5. CATEGORY OF SUPPORT	VI.A.6. PROVIDER OF SUPPORT (Full Name of Org.)	* VI.A.7. WORK YEARS (2088 hrs=work yrs)
A3 COMMON USE FAC OPS/MAINT/REP/CON	NAVY SHIPS PARTS CONTROL CENTER	30.1
A5 ENVIRONMENTAL COMPLIANCE		1.2
A6 FIRE PROTECTION (Common Service)		20.0
A9 POLICE SERVICES		1.6
A10 SAFETY		2.4
A11 SHUTTLE SERVICES (Common Service)		4.0
B1 ADMINISTRATIVE SERVICES (Common Service)		1.0
B6 COMMUNICATION SERVICES		2.7
B7 COMMUNITY SUPPORT SERVICES (Common Service)		2.0
B11 ENGINEERING SUPPORT (Included in A.3.)		
B12 EQUIPMENT OPS/MAINT/REPAIR		6.7
B14 FACILITIES & REAL PROPERTY SUPPORT (Included in A.3.)		
B15 FACILITY MAINTENANCE & REPAIR		2.4
B17 FOOD SERVICES		.5
B24 MILITARY PERSONNEL SUPPORT (Common Service)		.5
B29 REFUSE COLLECTION & DISPOSAL		12.3
B32 TRANSPORTATION SERVICES		1.3

10 NOV 1994

PART VI: RECEIVING SERVICES

ACTIVITY CODE: DM

VI.A.5. CATEGORY OF SUPPORT	VI.A.6. PROVIDER OF SUPPORT (Full Name of Org.)	* VI.A.7. WORK YEARS (2088 hrs=work yrs)	
B33 UTILITIES	NAVY SHIPS PARTS CONTROL CENTER	$1,718,200.00	(Utilities Cost)
B35 OTHER SERVICES (Included in A.10.		0	(Manyears)

Source of Data: ISA # N00104-93137-022
Reference DODI 4000.19

US ARMY MEDICAL DEPARTMENT ACTIVITY

B18 HEALTH SERVICES AND VET SERVICES

Provided on a NON-REIMBURSABLE basis

Source of Data: ISA # W23A7U-93105-001
Reference DODI 4000.19

US ARMY TEST MEASUREMENT AND DIAGNOSTIC EQUIPMENT SUPPORT GROUP

B35 OTHER SERVICES (CALIBRATION)

3.3

Source of Data: ISA # W804EM-89086-178
Reference DODI 4000.19

POC for this information is: Ms. Deb Keiper (DDSP-XA)

filename: DDSPBRAC

BRAC 94 DATA CALL **DM DDSP**

QUESTIONS VI.A.8. and VI.A.9.

NAME OF INSTALLATION: DDSP

NO OF CONTRACTOR PERSONNEL: 1

CONTRACT NO: DLAH93-D-0147, 9402

CONTRACTOR's NAME: Telos

CONTRACT VALUE: $53,612.00

SOURCE OF DATA: Contract File

POC FOR THIS INFORMATION IS: Liz Wolf, DDRE-PA

NAME OF INSTALLATION: DDSP

NO OF CONTRACTOR PERSONNEL: 1

CONTRACT NO: DAAC67-90-D-001, WX08

CONTRACTOR's NAME: Telos

CONTRACT VALUE: $4,784.00

SOURCE OF DATA: Contract File

POC FOR THIS INFORMATION IS: Liz Wolf, DDRE-PA

NOTE: There are three (3) Telos contracts and only 1 person on site for all three contracts.

NAME OF INSTALLATION: DDSP

NO OF CONTRACTOR PERSONNEL: 2

CONTRACT NO: DAEA26-86-D-004, WX09

CONTRACTOR's NAME: UNISYS Corp

CONTRACT VALUE: $301,284.00
This contract is shared with DDRE.
The estimated annual cost for DDSP is $151,142.00.
The estimated annual cost for DDRE is $150,142.00.

SOURCE OF DATA: Contract File

POC FOR THIS INFORMATION IS: Liz Wolf, DDRE-PA

BRAC 94 DATA CALL **DM DDSP**

QUESTIONS VI.A.8. and VI.A.9.

NAME OF INSTALLATION: DDSP

NO OF CONTRACTOR PERSONNEL: 2

CONTRACT NO: SP3100-94-P-0018

CONTRACTOR's NAME: Utah Precision

CONTRACT VALUE: $20,000.00
This contract is shared with DDRE.
The annual cost for DDSP is $10,000.00.
The annual cost for DDRE is $10,000.00.

SOURCE OF DATA: Contract File

POC FOR THIS INFORMATION IS: Liz Wolf, DDRE-PA

NAME OF INSTALLATION: DDSP

NO OF CONTRACTOR PERSONNEL: 2

CONTRAT NO: DLA004-92-C-0002

CONTRACTOR's NAME: UTAH Precision

CONTRACT VALUE: $ 73,526.00

SOURCE OF DATA: Contract File

POC FOR THIS INFORMATION IS: Liz Wolf, DDRE-PA

NOTE: There is two (2) Utah precision contracts and there is 2 people on site for both contracts.

NAME OF INSTALLATION: DDSP

NO OF CONTRACTOR PERSONNEL: 1

CONTRACT NO: DLAH93-D-0147, 9412

CONTRACTOR's NAME: Telos

CONTRACT VALUE: $21,161.00

SOURCE OF DATA: Contract File

POC FOR THIS INFORMATION IS: Liz Wolf, DDRE-PA

BRAC 94 DATA CALL **DM DDSP**

QUESTIONS VI.A.8. and VI.A.9.

NAME OF INSTALLATION: DDSP

NO OF CONTRACTOR PERSONNEL: 42

CONTRACT NO: DLA004-92-C-0016

CONTRACTOR's NAME: Philadelphia Maintenance Company

CONTRACT VALUE: $2,564,696.92

The annual cost for DDSP janitorial service is $194,000.00.
This contract is shared with DDRE at an annual cost of $867,717.92.

SOURCE OF DATA: Contract File

POC FOR THIS INFORMATION IS: Liz Wolf, DDRE-PA

NAME OF INSTALLATION: DDSP

NO OF CONTRACTOR PERSONNEL: 3

CONTRACT NO: DLA004-93-D-0018

CONTRACTOR's NAME: Tate Facilities Service, Inc.

CONTRACT VALUE: $ 91,405.26

SOURCE OF DATA: Contract File

POC FOR THIS INFORMATION IS: Liz Wolf, DDRE-PA

1 0 NOV 1994

Part VII not applicable to DDSP

NOV 1 0 1994

Data Element: VIII.A.1.

Activity: DDSP (DM) - New Cumberland

Situation: It was believed the bond rating cited was for a specific bond issue, not a general obligation bond issue.

Correction: The answer has been corrected to read Camp Hill borough.

Data Element: VIII.C.4.a.

Activity: DDSP (DM) - New Cumberland

Situation: The number of miles (12) is inconsistent with the number of miles reported in Part V.B.4. (0).

Comments: An inconsistency exists because the two questions ask for different information.

Data Element: VIII.D.8.

Activity: DDSP (DM) - New Cumberland

Situation: HQ DLA requested verification that there is a three numbered spur Interstate Highway within a 10 mile radius of New Cumberland.

Comments: The information provided was correct.

NOV 1 0 1994

Data Element: Part VIII.E.

Activities: All DDRE BRAC Depots and DDRE HQ

Situation: Supplemental information was requested by HQ DLA in reference letter, dated 2 Sep 94, BRAC95L016. Part E was "amplified" to incorporate information beyond how long it would take to fill positions to include individual community information. The information was to include a "public relations campaign" to present information as to why your community is a good place to re-locate.

Comments: Supplemental information is provided.

NOV 1 0 1994

Data Element: VIII.F.14.

Activity: DDSP (DM) - New Cumberland

Situation: Rational and justification was requested for citing income tax, medical transcriber, real estate, trade, tech & ind (sic), travel agent, and watchmaking & repair as relevant training and instruction.

Comments: Rational for citing vocational training was:

(1) Income Tax: Any training and experience in mathematical calculations lend to skills in administration and inventory.
(2) Medical Transcriber: Any administration skill.
(3) Real Estate: Experience in marketing are beneficial to a variety of management positions throughout the logistics system.
(4) Trade, Tech & Ind (sic): This vocational school provides a vast amount of training to the many wage positions within the depot operations.
(5) Travel Agent: Depot transportation division functions include several areas that relate to this training.
(6) Watchmaking & Repair: Any mechanical ability and skill can be applied to the depot maintenance and inspection processes.

NOV 1 0 1994

Data Element: Part VIII.G.17.

Activity: DDSP (DM) - New Cumberland

Situation: Verification was requested of schools to determine if they are within a 50 mile radius.

Correction: All colleges and universities within the Reading area are within the 50 mile radius. All other colleges in question were deleted.

Data Element: Part VIII.H.18.a., b., 19.a., b.

Activity: DDSP (DM) - New Cumberland

Situation: The answers are not consistence with those submitted by DDRE HQ which is located at the same duty station.

Correction: Although DDSP (NC) is located on the same installation as DDRE HQ, the two Commanders did not always agree on delays, early dismissal, or closures. It was realized that all of the days (delays, closures etc.) were not identified. A new page is attached identifying the additional days.

NOV 1 0 1994

Data Element: Part VIII.J.21.,L.23.

Activities: DDAA (KR), DDAG (KQ), DDCN (DP), DDCO (CD), DDJF (ND), DDLP (KM), DDMT (JY), DDNV (KO), DDRV (GD), DDSP (DM), DDTP (KN), DDWG (NL)

Situation: It was discovered the data in the summary tape file did not agree with the required "hard copy" source.

Correction: DDRE obtained the required source and corrected the information.

NOV 1 0 1994

Data Element: VIII.M.24.

Activity: DDSP (DM-NC)

Situation: It was requested DDRE verify the number of new housing starts for the York MSA in 1991-92.

Correction: Corrections are provided for York County MSA in 1991-2.

NOV 1 0 1994

Data Element: VIII.N.25.

Activity: DDSP (DM) - New Cumberland

Situation: An error was made in the calculation of the student teacher ratio for Dauphin County.

Correction: Corrected copy is attached.

Data Element: VIII.O.27., 28., 29.

Activity: DDSP (DM) - New Cumberland

Situation: Identification of the sources were requested.

Correction: Sources are identified as requested.

Data Element: VIII.P.30., 31

Activity: DDSP (DM) - New Cumberland

Situation: A request was made to verify the answers given by HQ DLA.

Correction: The answers were determined to be correct. A corrected page is attached.

NOV 1 0 1994

Data Element: VIII.A.1.

Activity: DDSP (DM) - Mechanicsburg

Situation: It was believed the bond rating cited was for a specific bond issue, not a general obligation bond issue.

Correction: The answer has been corrected to read Camp Hill borough.

Data Element: VIII.F.14.

Activity: DDSP (DM) - Mechanicsburg

Situation: Rational and justification was requested for citing income tax, medical transcriber, real estate, trade, tech & ind (sic), travel agent, and watchmaking & repair as relevant training and instruction.

Comments: Rational for citing vocational training was:

(1) Income Tax: Any training and experience in mathematical calculations lend to skills in administration and inventory.
(2) Medical Transcriber: Any administration skill.
(3) Real Estate: Experience in marketing are beneficial to a variety of management positions throughout the logistics system.
(4) Trade, Tech & Ind (sic): This vocational school provides a vast amount of training to the many wage positions within the depot operations.
(5) Travel Agent: Depot transportation division functions include several areas that relate to this training.
(6) Watchmaking & Repair: Any mechanical ability and skill can be applied to the depot maintenance and inspection processes.

NOV 1 0 1994

Data Element: Part VIII.G.17.

Activity: DDSP (DM) - Mechanicsburg

Situation: Verification was requested of schools to determine if they are within a 50 mile radius.

Correction: All colleges and universities within the Reading area are within the 50 mile radius. All other colleges in question were deleted.

Data Element: VIII.H.18.a., b., 19.a., b.

Activity: DDSP (DM) - Mechanicsburg

Situation: Upon closer review not all of the days (delays, closures, etc.) were identified.

Correction: Corrections are provided.

NOV 1 0 1994

Data Element: Part VIII.E.

Activities: All DDRE BRAC Depots and DDRE HQ

Situation: Supplemental information was requested by HQ DLA in reference letter, dated 2 Sep 94, BRAC95L016. Part E was "amplified" to incorporate information beyond how long it would take to fill positions to include individual community information. The information was to include a "public relations campaign" to present information as to why your community is a good place to re-locate.

Comments: Supplemental information is provided.

NOV 1 0 1994

Data Element: Part VIII.J.21.,L.23.

Activities: DDAA (KR), DDAG (KQ), DDCN (DP), DDCO (CD), DDJF (ND), DDLP (KM), DDMT (JY), DDNV (KO), DDRV (GD), DDSP (DM), DDTP (KN), DDWG (NL)

Situation: It was discovered the data in the summary tape file did not agree with the required "hard copy" source.

Correction: DDRE obtained the required source and corrected the information.

NOV 1 0 1994

Data Element: VIII.M.24.

Activity: DDSP (DM-Mech)

Situation: HQ DLA noted the requirement for the question is the data for the MSA (Harrisburg, Lebanon, Carlisle). It was requested DDRE resubmit the answers to this question in its entirety.

Comments: The answers to this question were correct.

Data Element: VIII.N.25.

Activity: DDSP (DM) - Mechanicsburg

Situation: An error was made in the calculation of the student teacher ratio for Dauphin County.

Correction: Corrected copy is attached.

Data Element: VIII.O.27., 28., 29.

Activity: DDSP (DM) - Mechanicsburg

Situation: Identification of the sources were requested.

Correction: Sources are identified as requested.

Data Element: VIII.P.30., 31

Activity: DDSP (DM) - Mechanicsburg

Situation: A request was made to verify the answers given by HQ DLA.

Correction: The answers were determined to be correct as given by HQ DLA. A corrected page is attached.

NOV 1 0 1994

FORMAT

Part VIII: COMMUNITY INFORMATION DATA CALL QUESTIONS

Name of Activity: DDSP (DM)

Duty Station: New Cumberland and Mechanicsburg

VIII.A. **General Obligation Bond Rating**

DDSP (DM) New Cumberland (Camp Hill, July 1994, within 4 miles)

VIII.A.1. Rating: A1

VIII.A.1. Date of Rating: July 1994

Source: Moody's

DDSP (DM) Mechanicsburg (Camp Hill, July 1994, within 8 miles)

VIII.A.1. Rating: A1

VIII.A.1. Date of Rating: July 1994

Source: Moody's

VIII.B. Local Area Public Transportation

VIII.B.2. Yes

VIII.B.3.

1. **Capitol Area Transit**

Source: CAT Bus Schedule

REF
HG
4905
.M75

MOODY'S BOND RECORD

CORPORATES

CONVERTIBLES

GOVERNMENTS

MUNICIPALS

A.I.

NOV 1 0 1994

JULY 1994

Moody's Investors Service

PENNSYLVANIA (cont'd)

Boyertown Area S.D. (cont'd)
Series '91A, dtd. 11-15-91 (AMBAC) Aaa
Series '93A, dtd. 12-1-93 (AMBAC) Aaa
Boyertown Area S.D.A. A
Bonds dtd. 12-27-83 (MBIA) Aaa
Braddock Wtr. & Sew. Auth.
Water rev. Con.(Baa)
Bradford Area S.D.
Bonds dtd. 1-1-79 (MBIA) Aaa
Bradford City Wtr. Auth.
Water rev.
Bonds dtd. 7-15-92 (FGIC) Aaa
Bonds dtd. 8-15-86 (FGIC) Aaa
Bonds dtd. 9-15-85 (FGIC) Aaa
Bradford County
Bonds dtd. 10-15-86 (MBIA) Aaa
Bonds dtd. 2-1-91 (AMBAC) Aaa
Bonds dtd. 5-15-83 (MBIA) Aaa
Bonds dtd. 8-1-93 (MBIA Corp.) Aaa
Bradford-Tioga Leased Housing Corp.
First mtge. lease rental A
Brandywine Heights Area S.D.
Bonds dtd. 10-1-88 (MBIA Corp.) Aaa
Bonds dtd. 12-15-82 (MBIA) Aaa
Bonds dtd. 9-1-91 (MBIA Corp.) Aaa
Series '86 (MBIA) Aaa
Bridgeville (Borough) Baa
Brighton Twp. Munic. Auth.
Water rev. Baa1
Brighton Twp. Sewage Auth.
Sewer rev. Baa1
Series '77 *
Bristol Twp. Baa1
Bonds dtd. 8-1-86 (FGIC) Aaa
Bristol Twp. Auth.
Sewer rev.
Bonds dtd. 11-1-84 (MBIA) Aaa
Bonds dtd. 4-1-93 (FSA) Aaa
Bonds dtd. 7-1-85 (MBIA) Aaa
Bristol Twp. S.D. A
Bonds dtd. 11-1-84 (MBIA) Aaa
Bonds dtd. 3-1-85 (MBIA) Aaa
Bonds dtd. 4-15-91 (AMBAC) Aaa
Bonds dtd. 7-1-93 (MBIA Corp.) Aaa
Bonds dtd. 7-15-85 (MBIA) Aaa
Series '92A, dtd. 5-1-92 (MBIA Corp.) Aaa
Series '92B, dtd. 5-1-92 (MBIA Corp.) Aaa
Series '93A, dtd. 12-15-93 (MBIA Corp.) Aaa
Bristol Twp. S.D.A. A
Brockway Area S.D.
Bonds dtd. 10-1-77 (MBIA) Aaa
Bonds dtd. 10-15-76 (escrowed to maturity) # Aaa
Brookville Munic. Auth.
Gtd. sew. rev. dtd. 6-1-83 (MBIA) Aaa
Buckingham Twp. (Bucks Co.) A1
G.O. dtd. 2-1-89 (escrowed to 10-1-94) *
Gtd. sew. rev. dtd. 11-1-89 (escrowed to 11-1-94) *
Bucks County Aa
Bonds dtd. 12-1-84 (FGIC) Aaa
Bonds dtd. 3-1-89, due 3-1-98-09 *
Bonds dtd. 8-15-85 (FGIC) Aaa
Second ser. '82 (escrowed to maturity) *
Series '60, '62, '66, '74 & '80 (escrowed to maturity) *
Series '93B, dtd. 9-15-93 (MBIA Corp.) Aaa
Bucks Co. Comm. Coll. Auth.
College bldg. rev. Aa
Bonds dtd. 12-15-84 (MBIA) Aaa
Bucks Co. Housing Auth.
Revenue (Co. gtd.) Aa
Bucks Co. Ind. Devel. Auth.
Grand View Hosp. rev.
Bonds dtd. 10-15-86 (MBIA) Aaa
Bonds dtd. 2-15-91 (AMBAC) Aaa
Bonds dtd. 7-1-93 (AMBAC) Aaa
Series '76 & '82, dtd. 11-1-82 (escrowed to maturity) *
Personal care inc. rev.
(Park Avenue Manor Proj.) ser. '89A, dtd. 10-1-89 (escrowed to 5-15-19) Aaa
Bucks Co. Public Schools
Intermediate Unit 22
Bonds dtd. 5-1-88 (AMBAC) Aaa
Bonds dtd. 6-15-92 (AMBAC) Aaa
Bucks Co. Redevel. Auth.
Second lien multi-family mtge. rev. (Country Commons Apts.-Sect. 8 Sub.) ser. '93A & B A
Bucks Co. Wtr. & Sew. Auth.
Central Bucks Sewer Sys. sew. rev. dtd. 12-1-85 (FGIC) Aaa
Collection sewer rev.
Bonds dtd. 10-1-87 (FGIC) Aaa
Bonds dtd. 12-23-91 (FGIC) Aaa
Bonds dtd. 7-1-93 (FGIC) Aaa
Series '89 (FGIC) Aaa
Neshaminy Interceptor Sewer System
Sewer rev.
Bonds dtd. 11-1-88 (FGIC) Aaa
Bonds dtd. 12-1-85 (FGIC) Aaa
Bonds dtd. 8-1-86 (FGIC) Aaa
Series '89 (FGIC) Aaa

Bucks Co. Wtr. & Sew. Auth. (cont'd)
Series '91A & B, dtd. 12-1-91 (FGIC) Aaa
Series '93A & B, dtd. 7-1-93 (FGIC) Aaa
New Hope Sewer System sew. rev. dtd. 12-1-85 (FGIC) Aaa
Revenue
Bonds dtd. 4-1-81 (MBIA) Aaa
Series '93A, B & C, dtd. 7-1-93 (FGIC) Aaa
Southwest Region Water System
Water rev.
Bonds dtd. 12-1-85 (FGIC) Aaa
Bonds dtd. 8-1-86 (FGIC) Aaa
Series '89A-D (FGIC) Aaa
Series '91A & B, dtd. 12-1-91 (FGIC) Aaa
Special oblig. ser. '77A & B, dtd. 3-1-77 (escrowed to maturity) # Aaa
Water & sew. rev.
Series '77 *
Butler Area S.D.
Bonds dtd. 2-17-93 (FGIC) Aaa
Bonds dtd. 5-1-87 (MBIA Corp.) Aaa
Bonds dtd. 6-1-90 (MBIA Corp.) Aaa
Bonds dtd. 7-1-91 (FGIC) Aaa
Bonds dtd. 9-15-92 (FGIC) Aaa
Butler Area Sewer Auth.
Refunding dtd. 5-1-86 (AMBAC) Aaa
Sewer rev.
Refunding dtd. 12-1-83 (AMBAC) Aaa
Refunding dtd. 6-1-85 (AMBAC) Aaa
Butler County A
Bonds dtd. 10-15-93 (AMBAC) Aaa
Bonds dtd. 4-1-89 (FGIC) Aaa
Bonds dtd. 4-15-92 (FGIC) Aaa
Butler Co. Airport Auth.
Gtd. airport rev. A
Butler Co. Area Voc.-Tech. S.A.
School bldg. rev. A
Butler Co. Hosp. Auth.
Butler Memorial Hospital rev. Baa1
Series '93A & B, dtd. 9-30-93 (FSA) Aaa
North Hills Passavant Hosp. rev.
Series '91A, dtd. 12-15-91 (Capital Guaranty) Aaa
St. Francis Health Care Serv. hosp. rev. A
Butler Co. Ind. Devel. Auth.
First mtge. rev. (St. John Lutheran Care Ctr.) ser. A of '87, dtd. 10-1-87 (escrowed to 10-1-97) *
Butler Twp.
Bonds dtd. 3-1-91 (AMBAC) Aaa
Butler Twp. Auth.
Gtd. sew. rev. Baa
Butler Twp. Auth. (Luzerne Co.)
Gtd. sew. rev. dtd. 12-1-92 (AMBAC) Aaa
California Area S.B.A.
School bldg. rev.
Series '77A, dtd. 12-1-77 (MBIA) Aaa
California Area S.D.
Bonds dtd. 2-15-93 (MBIA Corp.) Aaa
Bonds dtd. 5-1-85 (MBIA) Aaa
Bonds dtd. 8-1-92 (MBIA Corp.) Aaa
Cain Twp. Municipal Auth.
Gtd. sewer rev.
Bonds dtd. 10-15-84 (MBIA) Aaa
Bonds dtd. 5-1-81 (AMBAC) Aaa
Cambria County Ba
Bonds dtd. 7-1-93 (MBIA Corp.) Aaa
Refunding dtd. 12-15-77 (MBIA) Aaa
Cambria Co. Hosp. Devel. Auth.
Conemaugh Valley Mem. Hosp. rev. Baa1
Series '85A, dtd. 11-1-85 (escrowed to 7-1-95) # Aaa
Mercy Hosp. of Johnstown Proj. hosp. rev. ser. '85 (LOC-Bank of Tokyo, Ltd., expiring 3-1-95, conversion to fixed rate, or earlier termination of LOC) Aa3/VMIG 1
Cambria Heights S.D.
Bonds dtd. 3-1-93 (MBIA Corp.) Aaa
Bonds dtd. 4-1-91 (AMBAC) Aaa
Bonds dtd. 7-1-89 (MBIA Corp.) Aaa
Series '93A, dtd. 10-15-93 (MBIA Corp.) Aaa
Cameron Co. S.D.
Bonds dtd. 1-15-94 (MBIA Corp.) Aaa
Camp Hill (Boro.) A1
Camp Hill Boro. Auth.
School rev. A1
Camp Hill S.D. A1
G.O. dtd. 11-1-90, due 3-1-96-06 (escrowed to 9-1-95) *
Canon-McMillan S.D.
Bonds dtd. 1-1-94 (FGIC) Aaa
Bonds dtd. 3-1-89 (AMBAC) Aaa
Bonds dtd. 4-1-90 (AMBAC) Aaa
G.O. dtd. 11-1-86 (AMBAC) Aaa
G.O. ref. dtd. 3-16-83 (AMBAC) Aaa
G.O. ref. ser. '86A, dtd. 9-1-86 (AMBAC) Aaa
G.O. ref. ser. '86B, dtd. 9-1-86 (AMBAC) Aaa
Series '93A, B & C, dtd. 4-15-93 (AMBAC) Aaa
Canonsburg-Houston Jt. Auth.
Gtd. sewer rev. Aaa
Series '90D, dtd. 8-1-90 (MBIA Corp.) Aaa

Canonsburg-Houston Jt. Auth. (cont'd)
Series '93E, dtd. 6-1-93 (AMBAC) Aaa
Sewer rev. ser. C Baa
Carbon County
Bonds dtd. 12-15-89 (AMBAC) Aaa
Bonds dtd. 12-15-90 (AMBAC) Aaa
Bonds dtd. 3-15-93 (AMBAC) Aaa
Series '94A & B, dtd. 5-1-94 (FGIC) Aaa
Carbon Co. Convalescent Home Bldg. Auth.
Conv. home rev. Baa
Carbon Co. Hosp. Auth.
County gtd. hosp. rev. (1992 Palmerton Hosp. Proj.)
Bonds dtd. 7-15-92 (AMBAC) Aaa
Gtd. hosp. rev.
(Gnaden Huetten Mem. Hosp.)
Bonds dtd. 1-1-84 (AMBAC) Aaa
Refunding dtd. 11-1-85 (AMBAC) Aaa
Series '90A, dtd. 11-1-90 (AMBAC) Aaa
Carbon Co. Housing Auth.
Housing rev.
(Section 8-Palmerton Elderly Proj.)
Bonds dtd. 4-15-94 (AMBAC) Aaa
Series A, dtd. 2-15-83 (AMBAC) Aaa
Carbon-Lehigh Intermediate Unit 21
Revenue dtd. 8-15-92 (AMBAC) Aaa
Carbon-Lehigh Intermediate 21
Revenue dtd. 10-1-88 (AMBAC) Aaa
Carbondale Area S.D.
Bonds dtd. 2-15-91 (AMBAC) Aaa
Carlisle A
Series '88A & B, dtd. 8-1-88 (FGIC) Aaa
Series '91A & B, dtd. 11-15-91 (FGIC) Aaa
Carlisle Area Hosp. Auth.
Revenue (Cumberland Crossings Proj.) ser. '90 (LOC-Swiss Bank Corp., expiring 7-21-95, or earlier termination of LOC) Aa1
Carlisle Area Jt. S.A.
Series '64 *
Carlisle Area S.D. A
Bonds dtd. 11-15-85 (FGIC) Aaa
Bonds dtd. 2-15-92 (FGIC) Aaa
Bonds dtd. 4-1-93 (AMBAC) Aaa
Series '77 *
Carlisle Boro. Munic. Auth.
Dickinson College rev.
Bonds dtd. 3-1-83 (AMBAC) Aaa
Gtd. water rev.
Bonds dtd. 4-15-92 (FGIC) Aaa
Series '90 (FGIC) Aaa
Series '93A & B, dtd. 5-15-93 (FGIC) Aaa
Series '93C, dtd. 9-15-93 (FGIC) Aaa
Carlisle Suburban Auth.
Guaranteed sew. rev.
Bonds dtd. 11-1-86 (MBIA) Aaa
Bonds dtd. 7-1-90 (MBIA) Aaa
Guaranteed water & sewer rev.
Bonds dtd. 12-15-92 (MBIA Corp.) Aaa
Guaranteed water rev.
Series '88 (MBIA Corp.) Aaa
Carlynton S.D. Baa1
Bonds dtd. 11-1-85 (MBIA) Aaa
Bonds dtd. 11-1-92 (MBIA Corp.) Aaa
Carmichaels Area S.D.
Bonds dtd. 2-1-90 (AMBAC) Aaa
Bonds dtd. 6-1-89 (AMBAC) Aaa
Series '92B, dtd. 5-1-92 (AMBAC) Aaa
Carmichaels-Cumberland Jt. Sewer Auth.
Sewer rev. Baa
Castle Shannon (Borough)
Bonds dtd. 7-1-93 (FGIC) Aaa
Catasauqua Area S.D.
G.O. dtd. 2-1-85 (AMBAC) Aaa
G.O. ref. dtd. 12-1-85 (AMBAC) Aaa
Series '93A, dtd. 3-15-93 (ins. mat. 9-15-93-00) (AMBAC) Aaa
Catasauqua Boro. Auth.
Gtd. sew. rev.
Bonds dtd. 4-1-92 (AMBAC) Aaa
Bonds dtd. 8-1-86 (AMBAC) Aaa
Centennial S.D. A1
Bonds dtd. 7-15-90 (escrowed to 6-15-99) *
Series '93A & B, dtd. 11-15-93 (AMBAC) Aaa
Center Area S.D.
Bonds dtd. 10-1-91 (AMBAC) Aaa
Series '89 (AMBAC) Aaa
Series '93A & B, dtd. 5-15-93 (FGIC) Aaa
Center Twp. Sewer Auth.
Sewer rev.
Series '93A, dtd. 3-15-93 (MBIA Corp.) Aaa
Sewer rev. ser. '89A, dtd. 12-1-89 (MBIA Corp.) Aaa
Center Twp. Water Auth.
Water rev.
Series '93A & B, dtd. 7-15-93 (AMBAC) Aaa
Central Blair Co. Sanitary Auth.
Gtd. sew. rev.
Bonds dtd. 1-15-93 (AMBAC) Aaa

Central Bucks S.D. A1
Bonds dtd. 12-1-88 (escrowed to 2-1-96) & 4-1-89 (escrowed to 2-1-94) *
Bonds dtd. 5-1-94 (FGIC) Aaa
Series '93A, dtd. 12-1-93 (MBIA Corp.) Aaa
Central Clearfield Co. S.A.
Refunding rev. dtd. 2-15-73 (escrowed to maturity) # Aaa
Central Columbia Co. S.D.
Bonds dtd. 8-1-86 (MBIA) Aaa
Central Columbia S.D.
Bonds dtd. 7-1-91 (MBIA Corp.) Aaa
Central Dauphin S.D.
Bonds dtd. 3-1-85 (MBIA) Aaa
Bonds dtd. 5-15-86 (MBIA) Aaa
Bonds dtd. 5-29-90 (ins. mat. 12-1-01, 6-1-02 thru 12-1-05) (AMBAC) Aaa
Central Delaware Co. Auth.
Sewer rev. A
Central Fulton S.D.
Bonds dtd. 4-15-77 (MBIA) Aaa
Bonds dtd. 7-15-93 (AMBAC) Aaa
Central Green S.A.
Revenue dtd. 5-1-78 (MBIA) Aaa
Central Greene S.A.
Series '67 (escrowed to maturity) # Aaa
Special oblig. dtd. 5-1-78 (escrowed to maturity) # Aaa
Central Greene S.D.
Bonds dtd. 11-1-93 (MBIA Corp.) Aaa
Bonds dtd. 4-15-85 (MBIA) Aaa
Bonds dtd. 5-1-77 (MBIA) Aaa
Bonds dtd. 5-1-77 (MBIA) (escrowed to maturity) # Aaa
Bonds dtd. 5-15-94 (MBIA Corp.) Aaa
Bonds dtd. 9-14-83 (MBIA) Aaa
Central Luzerne Co. Jt. S.D.A.
Lease rental Baa1
Central York S.D. A1
Series '89 (FGIC) Aaa
Centre County
Bonds dtd. 1-1-90 (AMBAC) Aaa
Bonds dtd. 4-1-92 (AMBAC) Aaa
Series '93A & B, dtd. 10-1-93 (FGIC) Aaa
Centre Co. Higher Ed. Auth.
Project rev. (The Pennsylvania Univ./Centre Med. Science Bldg. Proj.)
Series A, dtd. 10-22-92 (MBIA Corp.) Aaa
Series C, dtd. 10-1-92 (MBIA Corp.) Aaa
Centre Co. Hospital Auth.
Centre Community Hospital rev. Baa1
Hospital rev.
Bonds dtd. 5-1-74 (escrowed to maturity) # Aaa
Special oblig. dtd. 1-1-78 (escrowed to maturity) # Aaa
Chambersburg (Borough) A1
Electric rev. Aa
Chambersburg Area Jt. S.A. A1
Chambersburg Area S.D. A1
Series '91A & B, dtd. 11-15-91 (AMBAC) Aaa
Chambersburg Munic. Auth.
Water rev. A1
Charleroi Area School Auth.
Gtd. school rev.
Refunding ser. '92C, dtd. 8-1-92 (MBIA Corp.) Aaa
Series '92A, dtd. 3-1-92 (MBIA Corp.) Aaa
Series '92B, dtd. 3-1-92 (MBIA Corp.) Aaa
School rev.
Bonds dtd. 2-1-89 (MBIA Corp.) Aaa
Charleroi Boro. Auth.
Water rev. dtd. 12-1-92 (AMBAC) Aaa
Chartiers Houston S.D.
Bonds dtd. 3-1-88 (FGIC) Aaa
Bonds dtd. 7-1-87 (FGIC) Aaa
Chartiers Twp.
Bonds dtd. 7-15-92 (MBIA Corp.) Aaa
Chartiers Valley Jt. S.D.A.
Series '63, '65 & '71 (escrowed to maturity) # Aaa
Special oblig. dtd. 4-1-78 (escrowed to maturity) # Aaa
Chartiers Valley S.D.
Bonds dtd. 1-14-93 (FGIC) Aaa
Bonds dtd. 1-15-88 (MBIA Corp.) Aaa
Bonds dtd. 12-1-82 & 10-1-83 (MBIA) Aaa
Bonds dtd. 4-1-86 (MBIA) Aaa
Bonds dtd. 5-1-85 (MBIA) Aaa
Chartiers-Houston S.D.
Bonds dtd. 8-1-92 (FGIC) Aaa
Cheltenham Twp. Aa
Bonds dtd. 4-1-92 (MBIA Corp.) Aaa
Bonds dtd. 5-15-93 (MBIA Corp.) Aaa
Cheltenham Twp. S.D. (Montgomery Co.) A
Bonds dtd. 6-15-90 (AMBAC) Aaa
Bonds dtd. 7-1-86, due 5-1-92-06 (escrowed to maturity) *
Bonds dtd. 9-15-92 (AMBAC) Aaa
Cheltenham Twp. S.D.A. A
Chester County Aa
Chester Co. Health & Ed. Fac. Auth.

NOTE: For footnotes see page 436. Moody's rating are subject to change. Because of the possible time lapse between Moody's assignment or change of a rating and your use of this monthly publication, we suggest you verify the current rating of any municipal issue in which you are interested. For standard abbreviations, see page 5.

NOV 1 0 1994

Activity Code: DDSP (DM)

VIII.C. **Airport**

Distance from the Installation

DDSP (DM) New Cumberland

VIII.C.4.a. Number of Miles: 12

VIII.C.4.b. Approximate Driving Time (minutes):

20

DDSP (DM) Mechanicsburg 16 miles

VIII.C.4.a. Number of Miles: 16

VIII.C.4.b. Approximate Driving Time (minutes):

30

VIII.C.5. Hub Classification: Small Hub

VIII.C.6. Name and Street Address of Airport:

Harrisburg International Airport
208 Airport Drive
Middletown, PA 17057-5078

Source(s): Rand McNally TDM Inc.
Clocking of travel time.
Telephone Converstaion with Airport Officials

VIII.D. **Road Systems**

VIII.D.7. Number of Main Interstate Highways: 3

VIII.D.8. Number of Spur Interstate Highways: 1

VIII.D.9. Number of four lane U.S. Highways: 4

VIII.D.10. Number of two lane U.S. Highways: 4

Source(s): Local area road map

NOV 1 0 1994

VIII.E.

Activity: (DM) DDSP
ADDITIONAL INFORMATION MAY BE FORTHCOMING BY 30 OCT 94

VIII.E.11.

A 25% increase would raise the number of employees by 521 positions.

Approximately 112 days would be required to fill the shipment, supply clerical, quality specialist, supply specialist, driver/operator, material handler and packing positions.

VIII.E.12.

A 50% increase would raise the number of employees by 1043 positions.

Approximately 253 days would be required to fill the shipment, supply clerical, quality specialist, supply specialist, driver/operator, material handler and packing positions.

VIII.E.13.

A 100% increase would raise the number of employees by 2086 positions.

Approximately 420 days would be required to fill the shipment, supply clerical, quality specialist, supply specialist, driver/operator, material handler and packing positions.

******

Sources:

John Gloocle, OPM, advised that OPM annuncements would be open for 1 week. After receiving the applications, rating and ranking, etc., the cert of eligibles would be available within 5 weeks. The time would double for a 50% increase and triple for a 100% increase.

Merit promotion, applicant supply files, and veteran readjustment authority files would also be used. Some priority placement fills would also be available.

Activity Code: DM (DDSP)

NOV 10 1994

VIII.E.11-13.

The Defense Distribution Depot Susquehanna Pennsylvania is located in the Central Pennsylvania Region comprised of Dauphin, Cumberland and Perry counties, plus small portions of Lebanon and York counties. Central Pennsylvania is also known as the Capital Region which is come to more than 587,000 people. But most importantly, this area is known as a place to move in to not out of. The Capital Region emphasizes quality in every aspect of life. Central Pennsylvania provides the "comforts and services of big city living with the friendliness and intimacy of small town."

The work ethic is alive and well in Central Pennsylvania. Absenteeism and turnover are among the lowest in the country which
keeps productivity high. The area boasts a well-educated, highly-motivated workforce.

TRANSPORTATION:

Central Pennsylvania is readily accessible by car, rail and air. It is "centrally" located to many of the major metropolitan areas - 76 miles to Baltimore, 105 miles to Washington DC, 100 miles to Philadelphia, 206 miles to Pittsburgh, 174 miles to New York.

There are four interstates and six major U.S. and state routes in the region providing easy access to 45% of the nation's manufacturing income and over 40% of the nation's population within a day's drive.

There are more than 30 major common carriers with truck terminals in the area. In addition, there are some 80 trucking lines serving the area. Both United Parcel Service and Roadway Package System operate bulk-terminal centers here.

This area has the largest railyard in the east and handles 4,000 cars per day. Harrisburg is the hub for rail intermodal service for the mid-Atlantic area with two major rail facilities - Conrail and Norfolk Southern. In addition, a new multi-million dollar intermodal terminal is under construction to accommodate double stack service by 1995. This new terminal shows Conrail's long-term commitment to the regional growth needs.

Amtrak passenger service is available to Philadelphia, New York, Pittsburgh, and Chicago.

Five major and six regional airlines provide regular, non-stop service to New York, Atlanta, Philadelphia, Pittsburgh, Washington, Chicago, Baltimore, Charlotte, and Toronto, with easy connections made to other locations.

Both air freight and air package services are available at the two air cargo terminals at the Harrisburg International Airport. U.S. Customs service is available to accommodate international flights.

Much of Pennsylvania's telecommunications network is digital with fiber optic technology being aggressively deployed. Recent legislation will further the enhancement and modernization of telecommunications in Pennsylvania. Bell Atlantic, Sprint/United Telephone, and GTE - North are the prime telecommunications provides to the area.

ENERGY:

The Capital Region benefits from an abundance of competitively priced energy.

- Pennsylvania Power and Light Company services 70% of the land area and 87% of the population in the region.
- Metropolitan Edison Company serves customers in eastern Dauphin County and southern Cumberland County.
- Penelac provides electric service to portions of Cumberland County.
- UGI Utilities provides natural gas service to a 14-county area of South Central Pennsylvania.

BUSINESS AND MANUFACTURING:

Business is good in the Capital Region area. The geographic location along with the transportation network makes it a prime choice for distribution operations. An added feature is the fact that Harrisburg is the state capital making it a center for service and professional businesses. The military establishments add close to 10,000 people to the workforce.

There are 3 Fortune 500 U.S. Industrials Headquartered in the area: AMP Inc. (150th), Hershey Foods Corp (160th), and Harsco Corp. (214th).

There is Fortune 50 U.S. Retailer headquartered in the area: Rite Air Corp. (35th).

The Capital Region's largest employer is the Commonwealth of

Pennsylvania. The Navy Ships Parts Control Center ranks fifth. The Defense Distribution Region East combined with the Defense Distribution Depot Susquehanna ranks as the areas eighth largest employer.

The unemployment rate of 4.7% in Harrisburg was the second lowest in the state ranking just after Lancaster with 4.6%. The local rate has ranged between 4.2% and 4.8%. Both rates are significantly lower than the state rate of 6.5% and the nationwide rate of 6.1%.

Between Jul 93 and Jul 94, 2,100 wage and salary jobs were added in Central Pennsylvania.

RECREATION

The Harrisburg area is a cultural and recreational center. The William Penn Museum, the Museum of Scientific Discovery, the Pennsylvania State Library, and numerous other public libraries provide a wealth of information.

The Harrisburg Symphony Orchestra, the Harrisburg Performing Arts Company, several local theater groups, college clubs, and civic organizations are active in the community.

In addition, there are also historical preservation societies, literary and musical clubs, dance groups, poetry and recital groups, and an art association in the Harrisburg area.

Two professional athletic teams are located in Harrisburg, the Harrisburg Senators (baseball) and the Harrisburg Heat (soccer). The Hershey Bears, American League hockey team, is located in nearby Hershey.

Thoroughbred action can be found at the Penn National Race Course. Sprint-car races are available at local area tracks.

Major events include the Pennsylvania Farm Show, the Easter Sports and Outdoor Show, the Harrisburg Arts Festival, the July Fourth Kipona Celebration, the Antique Auto Show, the Pennyslvania National Horse Show, and the Central Pennsylvania Jazz Festival. Throughout the year residents can attend fairs and festivals featuring arts and crafts, ethnic foods, rides and games.

Area art galleries feature local and nationally known artists. Exhibitions can be found at the State Museum of Pennsylvania, Harrisburg Area Community College, the State Capitol Building, and Dickinson and Messiah Colleges.

Activity Code: DM (DDSP)

NOV 1 0 1994

Whether the mountains or the shore is the preferred recreational area, both are within an easy drive from the Capital Region.

HEALTH CARE

There are fourteen hospitals serving the Capital Region.

Six of these facilities provide inpatient and outpatient surgical capabilities.

The Milton S. Hershey Medical Center of Pennsylvania State University, Hershey, is a national leader in medical research and heart transplants. This teaching hospital also functions as a broad-based community-care and trauma center facility.

There are three rehabilitation hospitals located in the area.

Finally, the Harrisburg State Hospital houses a large, state-run psychiatric facility.

There are approximately 2,750 active staff doctors within the metropolitan area of Central Pennsylvania.

Hospital occupancy rates range from 40-81%.

EDUCATION

There are 24 school districts in the three-county area with dedicated teachers in modern, well-equipped classrooms and facilities. Special state and local initiatives have led to programs in remedial learning, special education, special courses for gifted students and instruction for students with disabilities. Private education is also available through several parochial and other day schools.

The 1990-91 statistics for the tri-county area show a total of 61.7% of the public high graduates and 79.2% of the non-public high school graduates were college bound.

The 1992-93 expenditures per student range from 5,042 to 7,824 in the various local school districts.

Public vocational-technical schools in the area help students develop marketable job skills in business and industry.

Local colleges and universities offer programs that lead to

NOV 10 1994

certification, associate, baccalaureate, master's and doctoral degrees.

COST OF LIVING

The ACCRA (American Chamber of Commerce Researchers Association) shows the following composite cost of living indexes (grocery items, housing, utilities, transportation, health care, miscellaneous goods and services):

Harrisburg MSA	104.3%
Lancaster MSA	109.6%
York MSA	
Hanover	101.1%
York	100.2%

Activity Code: DM (DDSP)

The average high temperature is 62 degrees and the average low temperature is 43 degrees. Annual rainfall averages 39 inches. Annual snowfall averages 9 inches.

The Harrisburg area ranks about in the middle of property tax burdens nationwide. The city and surrounding area was 225th among the 400 metropolitan areas surveyed.

As of 1990, the median house value was $72,925 with a 1.2% vacancy rate.

Approximately 70,732 rental units are located in the Capital Region. The median rent is $323 with a 4.6% vacancy rate.

The median household income was $29,277 per year with 60.2% of the Central Pennsylvania population making more than $25,000 per year.

SUMMARY

Indeed, Central Pennsylvania has something to offer everyone. Whether it be business, education, or recreation, this area certainly helps maximize one's quality of life.

Activity Code: DM (DDSP)

NOV 1 0 1994

REFERENCES

Who's Who in the Capital Region 1994

Capital Region Chamber of Commerce 1993 Key Business Indicators

Capital Region Economic Development Corporation (CREDC)

Central Pennsylvania Profile 1994 sponsored by CREDC

The Evening News, 18 May 94, "Harrisburg-Area Property Taxes Low"

Commonwealth of Pennsylvania News Release, 2 Sep 94, "Harrisburg Jobless Rate Second Lowest in State"

Central Pennsylvania - A Way of Life Worth Working For (Video)

NOV 1 0 1994

Activity Code: DDSP (DM)

VIII.F.14

Type of Training/Instruction	Number of Voc/Tech Institutions Offering the Type of Training/Instruction
Accounting	5
Aeronautics	1
Auto Body & Fender Rp	8
Auto Mechanics	1
Business Courses	1
Computer	15
Electrolysis	1
Electronics	3
Electronics Technician	1
Illustration	1
Income Tax	1
Machine Shop Practices	2
Medical Transcriber	1
Real Estate	3
Trade, Tech & Ind	5
Travel Agent	5
Truck Driver Training	9
Vocational	5
Watchmaking & Repair	1
Water Treatment Tech	3
Welding	1

VIII.F.15. Name and Address

Address of Vo-Tech

Computer Learning Network
3607 Rosemont Avenue
Camp Hill, PA 17011

IBM Education Center
111 Erford Rd
Camp Hill, PA 17011

NOV 1 0 1994

Activity Code: DDSP (DM)

M.T.A. Truck Driver & Diesel Mechanic School
1180 Zeager Rd
Elizabethtown, PA 17022

Block, H & R, Income Tax School
5072-A Jonestown Rd.
Harrisburg, Pa 17112

Dauphin Co. Tech. School
6001 Locust Ln.
Harrisburg, Pa 17109

Harrisburg Area Comm. College
3300 Cameron St.
Harrisburg, PA 17110

Harrisburg-Steelton-Highspire Tech. School
PO Box 5100, 2915 N. 3rd St.
Harrisburg, PA 17110

Nat'l Education Center, Thompson Institute
5650 Derry St.
Harrisburg, PA 17111

Real Estate Institute of Pennsylvania
440 Linglestown Rd
Harrisburg, PA 17112

Electronic Institutes
19 Jamesway Plaza
Middletown, PA 17057

MTA School
1801 Oberlin Rd.
Middletown, PA 17057

Mt. Joy Area Voc.-Tech. School
Box 237
Mt. Joy, PA 17552

Cumberland-Perry Tech. School
110 Old Mill Rd.
Mechanicsburg, PA 17055

Institute of Real Estate Studies
722 Limekiln Rd.
New Cumberland, PA 17070

NOV 1 0 1994

Activity Code: DDSP (DM)

Central Pennsylvania Business School
College Hill Rd.
Summerdale, PA 17093

Consolidated School of Business
1605 Clugston Rd.
York, PA 17404

York Co. Area Voc.-Tech. School
2179 S. Queen St.
York, PA 17402

York Tech. Institute
3351 Whiteford Rd.
York, PA 17402

Yorktowne Business Institute
W. Seventh Ave.
York, PA 17404

Source: American Trade School Directory, Jan 94

Part VIII.G. **Colleges and Universities**

VIII.G.16. Number of Two-Year Colleges: 35

NOV 1 0 1994

Activity Code: DDSP (DM)

VIII.G.17. College and Universities (Bachelor Degrees):

Name & Address of School

1. Albright College
   13th & Exeter Street
   Reading, PA 19604

2. Alvernia College
   Reading, PA 19607

3. Bucknell University
   Lewisburg, PA 17837

4. Dickinson College
   Carlisle, PA 17013

5. Dickinson College of Law
   150 South College Street
   Carlisle, PA 17013

6. Evangelical School of Theology
   121 South College Street
   Myerstown, PA 17067

7. Franklin and Marshall College
   P O Box 3003
   Lancaster, PA 17404-3003

8. Lancaster Bible College
   901 Eden Road
   Lancaster, PA 17601

9. Lancaster Theological Seminary
   555 W James Street
   Lancaster, PA 17603

NOV 1 0 1994

Activity Code; DDSP (DM)

22. University Center at Harrisburg
    2986 North 2nd Street
    Harrisburg, PA 17110

23. Wilson College
    1015 Philadelphia Ave
    Chambergsburg, PA 17201-1285

24. York College Pennsylvania
    Country Club Road
    York, PA 17405

Source: 1987-88 Directory of Postsecondary Institutions. Vol 1
4-year and 2-year

Part VIII.H. **Closure, Delayed Opening or Early Dismissal Caused by Adverse Climatic Conditions.**

VIII.H.18.a.; VIII.H.18.b.; VIII.19.a.; VIII.19.b.

	Date	Type of Action	Cause
1.	10 Dec 92	Delay	Snow
2.	15 Mar 93	Closure	Snow
3.	4 Jan 94	Dismissal	Snow
4.	8 Jan 94	Closed	Ice
5.	18 Jan 94	Closure	Snow
6.	20 Jan 94	Closure	Snow
7.	21 Jan 94	Delay	Bomb Threat
8.	28 Jan 94	Delay	Snow
9.	11 Feb 94	Delay	Snow
10.	23 Feb 94	Dismissal	Snow
11.	3 Mar 94	Closure	Snow

Source: Attendence records

NOV 1 0 1994

DDSP (DM) NC

VIII.I. Area of Residence: Civilian Employees

VIII.I.20.	City/Town	County	State	% of Total
1.		Dauphin	PA	36%
2.		Cumberland	PA	28%
3.		York	PA	17%
4.				
5.				

Source(s): Cities/Towns and Zip Code listing

DBMS Civilian Personnel Data Bank

DDSP (DM) NC 94220, Rand McNally Road Atlas (1991)

VIII.J. Housing: Median Value of Owner Occupied Homes

VIII.J.21.	County/City	Median Value
1.	Dauphin County	$71,600
2.	Cumberland County	$84,100
3.	York County	$79,200
4.		
5.		

Sources(s): 1990 Census of Population and Housing

General Housing Characteristics, CH-1

Table 51, PA

NOV 1 0 1994

DDSP (DM) NC

VIII.K. Housing: Monthly Owner Costs

VIII.K.22.

	County/City	Monthly Costs
1.	Dauphin County	$684
2.	Cumberland County	$722
3.	York County	$680
4.		
5.		

Source(s): Bureau of the Census. 1990 Census of Housing. Detailed Housing Characteristics. Table 68 Financial Characteristics: 1990 Motage Status and Selected Monthly Owner Costs - County - PA

VIII.L. Housing: Median Rent

VIII.L.23.

	County/City	Median Rent
1.	Dauphin County	$357
2.	Cumberland County	$379
3.	York County	$324
4.		
5.		

Source(s): 1990 Census of Population and Housing General Housing Characteristics, CH-1 Table 51, PA

NOV 1 0 1994

DDSP (DM) NC

VIII.M. New Housing Starts

VIII.M.24.

	County/City	# of Housing Units/Permits 1990	1991	1992	1993
1.	Dauphin County	2454	2186	2554	2677
2.	Cumberland County	2454	2186	2554	2677
3.	York County	2439	2409	2771	2494
4.					
5.					

Source(s): U. S. Bureau of the Census, Construction Report C40/90-93-A, Housing Units Authorized by Building Permits: Annual 1990 - 1993 Table 3

Table 51. Financial Characteristics: 1990—Con.

(For definitions of terms and meanings of symbols, see text)

County	Cumberland County	Dauphin County	Delaware County	Elk County	Erie County	Fayette County	Forest County	Franklin County	Fulton County	Greene County
VALUE										
Specified owner-occupied housing units	42 361	51 485	132 135	8 555	52 419	30 956	1 041	24 559	2 068	6 545
Less than $20,000	327	2 012	1 090	439	1 805	5 139	175	492	97	1 236
$20,000 to $29,999	550	2 721	2 180	925	4 212	5 117	220	841	216	1 113
$30,000 to $39,999	1 231	3 967	3 363	1 397	7 809	5 361	214	1 500	334	1 093
$40,000 to $49,999	2 272	4 745	4 452	1 526	9 144	4 507	152	2 383	364	928
$50,000 to $59,999	3 437	5 132	5 710	1 284	8 199	3 512	119	3 186	310	764
$60,000 to $69,999	5 188	6 029	7 628	1 132	6 632	2 593	67	3 698	292	542
$70,000 to $79,999	5 904	6 719	9 303	711	4 634	1 807	36	3 535	182	391
$80,000 to $89,999	5 484	5 746	10 526	423	2 901	1 083	21	2 624	113	182
$90,000 to $99,999	4 704	4 162	11 935	222	1 952	602	8	1 871	63	95
$100,000 to $124,999	5 575	4 345	18 689	272	2 265	612	17	2 158	56	135
$125,000 to $149,999	3 471	2 401	17 887	126	1 149	294	2	1 109	21	26
$150,000 to $174,999	1 759	1 275	14 368	55	619	139	4	519	11	23
$175,000 to $199,999	965	711	7 467	14	288	63	1	275	2	9
$200,000 to $249,999	746	798	7 340	14	354	67	2	217	5	2
$250,000 to $299,999	340	347	3 972	9	175	24	2	88	2	-
$300,000 to $399,999	243	185	3 321	2	157	19	1	33	-	4
$400,000 to $499,999	79	59	1 447	2	54	3	-	19	-	-
$500,000 or more	66	51	1 457	2	70	14	-	11	-	2
Median (dollars)	84 100	71 600	113 200	49 900	53 400	39 700	35 700	70 500	50 600	38 400
Mean (dollars)	95 500	79 100	133 600	54 700	62 800	45 500	40 900	77 300	54 500	43 000
Specified vacant-for-sale-only housing units	613	715	1 499	188	339	430	25	296	16	165
Less than $20,000	5	106	26	10	89	109	4	9	1	37
$20,000 to $39,999	16	136	129	33	198	152	10	36	4	49
$40,000 to $59,999	54	103	148	26	110	84	4	55	6	13
$60,000 to $79,999	126	108	178	21	60	42	2	79	4	2
$80,000 to $99,999	119	111	160	3	32	17	1	54	1	4
$100,000 to $149,999	136	86	340	6	41	18	2	37	-	-
$150,000 to $199,999	109	38	183	-	11	5	-	15	-	-
$200,000 to $249,999	21	15	92	-	6	1	1	8	-	-
$250,000 to $299,999	13	6	49	-	5	-	1	1	-	-
$300,000 or more	14	6	104	1	7	2	-	-	-	-
Median (dollars)	97 700	63 300	110 500	42 700	39 300	33 300	33 800	72 900	53 300	24 600
Mean (dollars)	117 300	72 800	136 600	51 900	56 900	43 300	58 600	79 900	51 100	27 900
Owner-occupied mobile homes or trailers	4 687	2 945	426	686	5 648	4 434	288	3 897	839	1 642
Median (dollars)	16 400	15 600	16 300	18 000	12 800	13 800	20 100	17 200	14 400	15 600
Mean (dollars)	22 500	22 300	25 900	23 000	18 000	19 400	26 200	22 700	21 000	21 200
CONTRACT RENT										
Specified renter-occupied housing units	20 121	33 771	54 476	2 546	31 681	14 839	330	11 553	873	3 904
Less than $100	618	1 603	1 494	174	1 449	1 909	19	484	70	411
$100 to $149	562	1 664	1 406	283	2 623	2 114	36	724	102	597
$150 to $199	814	1 749	1 266	580	4 899	2 799	84	1 159	163	737
$200 to $249	1 367	2 783	1 863	596	6 129	2 850	67	2 004	194	712
$250 to $299	1 870	3 809	2 270	407	5 764	1 885	28	2 335	142	366
$300 to $349	2 651	4 140	4 109	153	3 664	949	8	1 664	52	179
$350 to $399	3 012	4 534	6 390	74	2 485	435	3	1 037	16	59
$400 to $449	3 253	4 423	8 493	16	1 043	137	3	659	6	22
$450 to $499	2 081	3 610	6 789	7	520	37	-	361	2	7
$500 to $549	1 086	2 265	5 610	4	360	32	-	202	-	9
$550 to $599	598	932	3 899	2	126	9	-	135	-	1
$600 to $649	493	559	2 879	1	149	21	-	59	-	1
$650 to $699	278	254	1 681	-	66	4	-	22	2	1
$700 to $749	147	108	1 045	-	60	2	-	11	-	1
$750 to $999	203	194	2 247	-	209	5	-	19	-	2
$1,000 or more	129	68	1 398	1	155	2	-	7	-	2
No cash rent	999	1 076	1 637	267	1 330	1 649	72	671	124	397
Median (dollars)	379	357	445	208	248	195	190	272	208	184
Mean (dollars)	380	351	467	210	264	196	191	281	205	188
Specified vacant-for-rent housing units	1 088	2 595	4 386	191	2 286	1 319	21	540	95	392
Less than $100	12	67	132	10	83	81	3	14	6	20
$100 to $199	54	213	268	68	613	550	8	79	42	136
$200 to $299	160	516	397	90	928	540	9	194	28	111
$300 to $399	298	516	855	18	463	119	-	137	13	24
$400 to $499	312	427	943	4	104	11	1	74	6	-
$500 to $599	94	269	760	1	51	2	-	22	-	-
$600 to $749	72	65	601	-	31	-	-	14	-	1
$750 to $999	7	17	143	-	11	-	-	6	-	-
$1,000 or more	46	5	207	-	52	16	-	-	-	-
Median (dollars)	401	366	451	211	241	204	194	291	199	191
Mean (dollars)	432	364	479	214	281	219	183	313	224	194
MEALS INCLUDED IN RENT										
Specified renter-occupied housing units	20 121	33 771	54 476	2 546	31 681	14 839	330	11 553	873	3 904
With meals included in rent	156	167	1 313	5	241	30	-	58	1	14
Mean (dollars)	879	292	1 102	223	813	318	-	483	237	278
No meals included in rent	19 006	32 528	51 526	2 293	29 460	13 160	248	10 824	748	3 093
No cash rent	959	1 076	1 637	267	1 330	1 649	72	671	124	397

Table 51. Financial Characteristics: 1990—Con.

[For definitions of terms and meanings of symbols, see text]

County	Tioga County	Union County	Venango County	Warren County	Washington County	Wayne County	Westmoreland County	Wyoming County	York County
VALUE									
Specified owner-occupied housing units	6 224	6 149	11 709	8 999	46 374	7 383	88 876	4 616	75 609
Less than $20,000	564	105	1 635	590	4 070	87	4 435	106	909
$20,000 to $29,999	929	244	2 151	1 320	5 204	166	7 218	189	1 824
$30,000 to $39,999	1 143	460	2 378	1 890	6 001	254	11 087	382	3 745
$40,000 to $49,999	1 080	788	1 822	1 711	5 887	402	12 757	522	5 809
$50,000 to $59,999	784	846	1 306	1 162	5 689	582	13 137	603	7 187
$60,000 to $69,999	659	972	969	829	5 148	610	11 895	693	9 206
$70,000 to $79,999	397	753	597	566	3 942	849	8 815	593	9 947
$80,000 to $89,999	239	518	287	316	2 812	773	5 574	399	9 555
$90,000 to $99,999	127	343	163	182	1 866	718	3 669	303	7 557
$100,000 to $124,999	179	426	204	228	2 286	1 094	4 657	381	9 256
$125,000 to $149,999	59	242	92	104	1 261	672	2 376	191	4 849
$150,000 to $174,999	28	147	45	54	831	448	1 343	129	2 461
$175,000 to $199,999	10	96	17	17	391	227	670	55	1 373
$200,000 to $249,999	14	95	26	16	448	213	616	37	1 094
$250,000 to $299,999	10	67	6	7	261	103	298	19	415
$300,000 to $399,999	2	38	8	6	190	49	218	9	236
$400,000 to $499,999	-	7	2	1	51	21	59	1	92
$500,000 or more	-	2	1	-	36	15	52	4	94
Median (dollars)	43 900	44 400	38 600	43 900	52 900	88 900	56 000	67 400	79 200
Mean (dollars)	49 500	78 400	44 200	49 800	63 300	102 100	64 400	75 400	87 700
Specified vacant-for-sale-only housing units	98	73	383	188	646	221	1 889	52	935
Less than $20,000	13	2	105	24	146	4	171	1	34
$20,000 to $39,999	28	4	111	44	214	6	378	11	127
$40,000 to $59,999	24	12	34	26	110	19	239	14	146
$60,000 to $79,999	14	14	17	9	62	36	127	6	176
$80,000 to $99,999	7	6	8	2	38	48	55	6	126
$100,000 to $149,999	3	16	6	-	25	57	68	10	200
$150,000 to $199,999	3	9	2	1	18	25	26	-	86
$200,000 to $249,999	-	5	-	-	9	6	10	2	19
$250,000 to $299,999	1	4	-	-	12	11	5	1	8
$300,000 or more	-	1	-	-	22	9	10	1	13
Median (dollars)	44 600	95 000	25 100	35 000	35 300	99 000	39 700	60 000	78 100
Mean (dollars)	53 100	115 300	32 200	36 800	62 600	122 700	55 100	87 400	92 600
Owner-occupied mobile homes or trailers	1 924	1 846	1 888	1 618	5 868	1 499	9 878	1 334	8 382
Median (dollars)	16 200	19 800	15 700	15 200	14 400	28 100	13 800	18 900	19 900
Mean (dollars)	22 700	25 000	20 500	20 500	20 200	39 200	20 200	25 600	27 300
CONTRACT RENT									
Specified renter-occupied housing units	3 290	2 717	5 847	3 731	18 269	2 710	33 614	2 188	31 562
Less than $100	227	190	482	106	1 152	112	2 329	94	779
$100 to $149	466	213	384	317	1 859	148	3 142	147	1 330
$150 to $199	746	233	1 164	747	2 742	212	4 352	221	1 982
$200 to $249	652	388	1 143	957	3 229	311	5 810	347	3 236
$250 to $299	450	457	772	690	3 188	485	5 989	384	4 875
$300 to $349	228	422	427	314	1 982	402	4 233	286	5 112
$350 to $399	97	254	212	206	1 217	307	2 995	232	4 508
$400 to $449	31	147	53	46	585	212	1 676	97	3 052
$450 to $499	14	61	21	14	270	90	384	37	2 260
$500 to $549	16	63	9	9	172	78	198	13	1 274
$550 to $599	1	29	-	2	94	38	99	5	732
$600 to $649	-	21	2	4	77	21	106	4	387
$650 to $699	-	15	4	-	46	9	41	3	257
$700 to $749	-	2	2	1	25	9	29	-	126
$750 to $999	3	20	3	2	54	4	71	1	148
$1,000 or more	2	1	3	2	20	2	18	2	183
No cash rent	357	201	467	314	1 517	350	2 442	233	1 321
Median (dollars)	202	274	207	227	228	299	247	265	334
Mean (dollars)	208	281	212	233	249	301	248	266	340
Specified vacant-for-rent housing units	288	68	336	302	1 632	198	2 889	188	1 917
Less than $100	18	3	24	14	83	14	128	9	49
$100 to $199	84	14	202	106	471	18	711	27	148
$200 to $299	73	17	223	176	704	49	1 143	48	461
$300 to $399	24	18	80	40	305	61	466	59	612
$400 to $499	2	5	5	4	33	34	108	11	357
$500 to $599	1	6	1	1	6	16	11	1	133
$600 to $749	-	1	-	1	5	3	5	-	147
$750 to $999	-	4	-	-	3	-	11	-	10
$1,000 or more	-	-	-	-	2	-	-	-	-
Median (dollars)	199	300	211	224	226	318	238	263	346
Mean (dollars)	204	331	220	236	228	314	242	261	360
MEALS INCLUDED IN RENT									
Specified renter-occupied housing units	3 290	2 717	5 847	3 731	18 269	2 710	33 614	2 188	31 562
With meals included in rent	6	4	17	7	71	8	66	4	210
Mean (dollars)	238	535	338	632	473	273	294	454	957
No meals included in rent	2 927	2 512	4 863	3 410	16 681	2 352	30 506	1 871	30 031
No cash rent	357	201	467	314	1 517	350	2 442	233	1 321

NOV 1 0 1994

DDSP (DM) Mech

VIII.I. Area of Residence: Civilian Employees

VIII.I.20.

	City/Town	County	State	% of Total
1.		Cumberland	PA	40%
2.		Dauphin	PA	25%
3.		York	PA	13%
4.		Perry	PA	11%
5.				

Source(s): Cities/Towns and Zip Code listing

DBMS Civilian Personnel Data Bank

DDSP (DM) Mech 94220, Rand McNally Road Atlas (1991)

VIII.J. Housing: Median Value of Owner Occupied Homes

VIII.J.21.

	County/City	Median Value
1.	Cumberland County	$84,100
2.	Dauphin County	$71,600
3.	York County	$79,200
4.	Perry County	$64,200
5.		

Sources(s): 1990 Census of Population and Housing

General Housing Characteristics, CH-1

Table 51, PA

NOV 1 0 1994

DDSP (DM) Mech

VIII.K. Housing: Monthly Owner Costs

VIII.K.22.

	County/City	Monthly Costs
1.	Cumberland County	$722
2.	Dauphin County	$684
3.	York County	$680
4.	Perry County	$621
5.		

Source(s): Bureau of the Census. 1990 Census of Housing. Detailed Housing Characteristics. Table 68 Financial Characteristics: 1990 Motage Status and Selected Monthly Owner Costs - County - PA

VIII.L. Housing: Median Rent

VIII.L.23.

	County/City	Median Rent
1.	Cumberland County	$379
2.	Dauphin County	$357
3.	York County	$324
4.	Perry County	$261
5.		

Source(s): 1990 Census of Population and Housing General Housing Characteristics, CH-1 Table 51, PA

NOV 1 0 1994

DDSP (DM) Mech

VIII.M. New Housing Starts

4 VIII.M.24.

	County/City	# of Housing Units/Permits 1990	1991	1992	1993
1.	Cumberland County	2454	2186	2554	2677
2.	Dauphin County	2454	2186	2554	2677
3.	York County	2439	2409	2771	2494
4.	Perry County	2454	2186	2554	2677
5.					

Source(s): U. S. Bureau of the Census, Construction Report C40/90-93-A, Housing Units Authorized by Building Permits: Annual 1990 - 1993 Table 3

NOV 10 1994

Table 51. Financial Characteristics: 1990—Con.

[For definitions of terms and meanings of symbols, see text]

County	Cumberland County	Dauphin County	Delaware County	Elk County	Erie County	Fayette County	Forest County	Franklin County	Fulton County	Greene County
VALUE										
Specified owner-occupied housing units	42 361	51 405	122 135	8 555	52 419	38 956	1 041	34 539	2 068	6 545
Less than $20,000	327	2 012	1 090	439	1 805	5 139	175	492	97	1 236
$20,000 to $29,999	550	2 721	2 180	925	4 212	5 117	220	841	216	1 113
$30,000 to $39,999	1 231	3 967	3 363	1 397	7 809	5 361	214	1 500	334	1 093
$40,000 to $49,999	2 272	4 745	4 452	1 526	9 144	4 507	152	2 383	364	928
$50,000 to $59,999	3 437	5 132	5 710	1 284	8 199	3 512	119	3 186	310	764
$60,000 to $69,999	5 188	6 029	7 628	1 132	6 632	2 593	67	3 698	292	542
$70,000 to $79,999	5 904	6 719	9 303	711	4 634	1 807	36	3 535	182	391
$80,000 to $89,999	5 484	5 746	10 526	423	2 901	1 083	21	2 624	113	182
$90,000 to $99,999	4 704	4 162	11 935	222	1 952	602	8	1 871	63	95
$100,000 to $124,999	5 575	4 345	18 689	272	2 265	612	17	2 158	56	135
$125,000 to $149,999	3 471	2 401	17 887	126	1 149	294	2	1 109	21	26
$150,000 to $174,999	1 759	1 275	14 368	55	619	139	4	519	11	23
$175,000 to $199,999	965	711	7 467	14	288	63	1	275	2	9
$200,000 to $249,999	766	798	7 340	14	354	67	2	217	5	2
$250,000 to $299,999	340	347	3 972	9	175	24	2	88	2	-
$300,000 to $399,999	243	185	3 321	2	157	19	1	33	-	4
$400,000 to $499,999	79	59	1 447	2	54	3	-	19	-	-
$500,000 or more	66	51	1 457	2	70	14	-	11	-	2
Median (dollars)	84 100	71 600	113 200	49 900	53 400	39 700	35 700	70 500	50 600	38 400
Mean (dollars)	95 500	79 100	133 600	54 700	62 800	45 500	40 900	77 300	54 500	43 000
Specified vacant-for-sale-only housing units	618	715	1 489	188	589	438	25	394	16	185
Less than $20,000	5	106	26	10	89	109	4	9	1	37
$20,000 to $39,999	16	136	129	33	198	152	10	36	4	49
$40,000 to $59,999	54	103	148	26	110	84	4	55	6	13
$60,000 to $79,999	126	108	178	21	60	42	2	79	4	2
$80,000 to $99,999	119	111	160	3	32	17	1	54	1	4
$100,000 to $149,999	136	86	340	6	41	18	2	37	-	-
$150,000 to $199,999	109	38	183	-	11	5	-	15	-	-
$200,000 to $249,999	21	15	92	-	6	1	1	8	-	-
$250,000 to $299,999	13	6	49	-	5	-	1	1	-	-
$300,000 or more	14	6	104	1	7	2	-	-	-	-
Median (dollars)	97 700	63 300	110 300	42 700	39 300	33 300	33 800	72 900	53 300	24 600
Mean (dollars)	117 300	72 800	136 600	51 900	56 900	43 300	58 600	79 900	51 100	27 900
Owner-occupied mobile homes or trailers	4 687	3 945	436	686	5 645	6 434	288	3 897	839	1 662
Median (dollars)	16 400	15 600	16 300	18 000	12 800	13 800	20 100	17 200	14 400	15 600
Mean (dollars)	22 500	22 300	25 900	23 000	18 000	19 600	26 200	22 700	21 000	21 200
CONTRACT RENT										
Specified renter-occupied housing units	38 121	33 771	54 476	2 546	31 681	14 839	328	11 553	873	3 304
Less than $100	618	1 603	1 494	174	1 449	1 909	19	484	70	411
$100 to $149	562	1 464	1 406	283	2 623	2 114	36	734	102	597
$150 to $199	814	1 749	1 266	580	4 899	2 799	84	1 159	163	737
$200 to $249	1 367	2 783	1 863	596	6 129	2 850	67	2 004	194	712
$250 to $299	1 870	3 809	2 270	407	5 764	1 885	28	2 335	142	366
$300 to $349	2 651	4 140	4 109	153	3 644	949	8	1 644	52	179
$350 to $399	3 012	4 534	6 390	74	2 485	435	3	1 037	14	59
$400 to $449	3 253	4 423	8 493	16	1 043	137	3	659	6	22
$450 to $499	2 081	3 610	6 789	7	520	37	-	361	2	7
$500 to $549	1 086	2 265	5 610	4	360	32	-	202	-	9
$550 to $599	598	932	3 899	2	126	9	-	135	-	1
$600 to $649	493	539	2 879	1	149	21	-	59	-	1
$650 to $699	278	254	1 681	-	66	4	-	22	2	1
$700 to $749	147	108	1 045	-	60	2	-	11	-	1
$750 to $999	203	194	2 247	-	209	5	-	19	-	2
$1,000 or more	129	68	1 398	1	155	2	-	7	-	2
No cash rent	959	1 076	1 637	267	1 330	1 649	72	671	124	397
Median (dollars)	379	357	445	208	248	195	190	272	208	184
Mean (dollars)	380	351	467	210	264	196	191	281	205	188
Specified vacant-for-rent housing units	1 888	2 398	4 386	191	2 336	1 319	21	548	98	292
Less than $100	12	67	132	10	83	81	3	14	6	20
$100 to $199	54	213	268	68	613	550	8	79	42	136
$200 to $299	160	516	397	90	928	540	9	194	28	111
$300 to $399	298	516	855	18	463	119	-	137	13	24
$400 to $499	312	627	948	4	104	11	1	74	6	-
$500 to $599	94	269	760	1	51	2	-	22	-	-
$600 to $749	72	65	601	-	31	-	-	14	-	1
$750 to $999	7	17	143	-	11	-	-	6	-	-
$1,000 or more	46	5	207	-	52	16	-	-	-	-
Median (dollars)	401	366	451	211	241	204	194	291	199	191
Mean (dollars)	432	364	479	214	281	219	183	313	224	194
MEALS INCLUDED IN RENT										
Specified renter-occupied housing units	38 121	33 771	54 476	2 546	31 681	14 839	328	11 553	873	3 304
With meals included in rent	156	167	1 313	5	241	30	-	58	1	14
Mean (dollars)	879	292	1 102	223	813	318	-	483	237	278
No meals included in rent	19 006	32 528	51 526	2 293	29 460	13 160	248	10 824	748	3 093
No cash rent	959	1 076	1 637	267	1 330	1 649	72	671	124	397

Table 51. **Financial Characteristics: 1990**—Con.

NOV 1 0 1994

[For definitions of terms and meanings of symbols, see text]

County	Perry County	Philadelphia County	Pike County	Potter County	Schuylkill County	Snyder County	Somerset County	Sullivan County	Susquehanna County
VALUE									
Specified owner-occupied housing units	7 594	325 531	7 250	2 828	39 541	6 694	15 861	1 983	6 380
Less than $20,000	257	49 136	29	281	6 928	221	1 836	74	236
$20,000 to $29,999	403	40 749	35	511	7 318	493	2 488	121	348
$30,000 to $39,999	673	40 380	60	577	6 523	883	2 713	207	611
$40,000 to $49,999	930	34 460	85	447	4 735	1 094	2 426	184	804
$50,000 to $59,999	1 029	29 811	174	354	3 358	975	1 945	148	812
$60,000 to $69,999	1 148	30 857	272	239	2 607	995	1 622	101	813
$70,000 to $79,999	1 089	26 678	494	160	2 423	743	1 063	83	900
$80,000 to $89,999	821	21 281	622	99	1 547	437	606	36	562
$90,000 to $99,999	469	16 671	742	53	1 043	293	347	37	374
$100,000 to $124,999	489	16 456	1 569	63	1 481	249	424	34	442
$125,000 to $149,999	169	7 254	1 232	23	717	141	156	23	204
$150,000 to $174,999	63	4 338	800	8	407	58	104	17	148
$175,000 to $199,999	25	2 375	368	5	165	26	34	6	37
$200,000 to $249,999	17	2 043	390	4	161	41	52	7	51
$250,000 to $299,999	9	993	205	1	71	26	19	1	27
$300,000 to $399,999	2	916	108	-	36	11	14	3	4
$400,000 to $499,999	-	434	25	2	9	4	2	-	4
$500,000 or more	1	699	40	1	12	4	10	1	3
Median (dollars)	64 200	49 400	117 700	40 900	38 200	55 900	43 400	47 000	64 100
Mean (dollars)	66 700	59 300	132 000	46 800	48 600	62 700	49 600	56 600	70 400
Specified vacant-for-sale-only housing units	72	6 898	375	58	688	63	174	13	98
Less than $20,000	4	1 495	2	12	188	4	39	2	7
$20,000 to $39,999	21	1 656	6	25	222	17	49	5	19
$40,000 to $59,999	21	895	17	11	72	16	39	3	18
$60,000 to $79,999	14	736	33	8	45	10	22	-	14
$80,000 to $99,999	6	384	54	-	27	8	7	2	13
$100,000 to $149,999	4	502	147	1	32	5	9	-	15
$150,000 to $199,999	1	174	71	1	10	1	5	1	2
$200,000 to $249,999	-	150	21	-	3	1	3	-	4
$250,000 to $299,999	1	36	10	-	1	-	1	-	-
$300,000 or more	-	62	14	-	-	-	-	-	1
Median (dollars)	48 800	38 400	119 500	33 000	28 000	52 800	39 600	32 500	66 300
Mean (dollars)	57 200	58 800	139 700	38 800	40 500	61 100	52 000	52 900	77 400
Owner-occupied mobile homes or trailers	1 889	179	617	639	2 388	1 142	2 916	181	1 988
Median (dollars)	19 400	22 300	32 500	16 900	18 000	19 000	13 900	20 300	21 200
Mean (dollars)	25 200	36 800	43 500	22 800	25 400	25 200	19 200	25 600	29 300
CONTRACT RENT									
Specified renter-occupied housing units	2 772	226 268	1 614	1 389	12 838	2 627	6 128	439	2 777
Less than $100	104	9 758	17	101	1 040	164	674	56	124
$100 to $149	183	12 796	48	151	1 588	239	787	60	236
$150 to $199	348	12 824	27	240	2 036	390	1 361	124	287
$200 to $249	460	18 787	62	294	2 486	587	1 382	72	505
$250 to $299	696	23 030	91	225	2 102	439	735	42	514
$300 to $349	356	28 171	156	97	1 174	235	288	14	348
$350 to $399	213	26 998	158	39	563	196	104	3	164
$400 to $449	98	21 809	168	10	284	56	35	3	77
$450 to $499	37	16 326	150	4	97	39	12	-	37
$500 to $549	27	12 879	140	4	78	25	15	-	16
$550 to $599	9	8 807	95	2	35	5	5	-	8
$600 to $649	3	6 878	100	1	19	11	4	-	5
$650 to $699	1	4 696	80	-	5	3	1	-	37
$700 to $749	1	3 884	58	-	6	2	2	-	3
$750 to $999	1	7 648	66	-	9	2	2	-	-
$1,000 or more	-	4 482	4	-	5	3	2	-	-
No cash rent	235	6 495	194	212	1 291	231	719	56	396
Median (dollars)	261	357	441	215	219	233	195	180	253
Mean (dollars)	259	389	457	213	224	243	195	178	257
Specified vacant-for-rent housing units	102	26 428	188	189	1 686	113	866	36	389
Less than $100	7	939	2	6	65	3	61	2	4
$100 to $199	21	2 274	12	34	309	19	219	14	26
$200 to $299	41	4 060	17	53	431	45	191	12	100
$300 to $399	26	5 473	49	14	182	37	37	6	64
$400 to $499	4	3 841	43	2	38	8	13	1	12
$500 to $599	2	3 114	35	-	6	1	6	-	2
$600 to $749	-	2 503	26	-	3	-	2	1	1
$750 to $999	1	1 244	4	-	1	-	-	-	-
$1,000 or more	-	972	-	-	1	-	36	-	-
Median (dollars)	253	388	419	217	222	272	201	210	272
Mean (dollars)	261	439	435	217	234	278	270	232	277
MEALS INCLUDED IN RENT									
Specified renter-occupied housing units	2 772	226 268	1 614	1 389	12 838	2 627	6 128	439	2 777
With meals included in rent	5	2 980	1	6	23	7	19	-	13
Mean (dollars)	303	814	313	238	241	259	264	-	256
No meals included in rent	2 532	216 793	1 419	1 162	11 534	2 389	5 390	374	2 368
No cash rent	235	6 495	194	212	1 291	231	719	56	396

Table 51. Financial Characteristics: 1990—Con.

NOV 1 0 1994

[For definitions of terms and meanings of symbols, see text]

County	Tioga County	Union County	Venango County	Warren County	Washington County	Wayne County	Westmoreland County	Wyoming County	York County
VALUE									
Specified owner-occupied housing units	6 234	6 149	11 709	8 999	46 374	7 283	88 876	4 616	75 609
Less than $20,000	564	105	1 635	590	4 070	87	4 435	106	909
$20,000 to $29,999	929	244	2 151	1 320	5 204	166	7 218	189	1 824
$30,000 to $39,999	1 143	460	2 378	1 890	6 001	254	11 087	382	3 745
$40,000 to $49,999	1 080	788	1 822	1 711	5 887	402	12 757	522	5 809
$50,000 to $59,999	784	846	1 306	1 162	5 689	582	13 137	603	7 187
$60,000 to $69,999	659	972	969	829	5 148	610	11 895	693	9 206
$70,000 to $79,999	397	753	597	566	3 942	849	8 815	593	9 947
$80,000 to $89,999	239	518	287	316	2 812	773	5 574	399	9 555
$90,000 to $99,999	127	343	163	182	1 866	718	3 669	303	7 557
$100,000 to $124,999	179	426	204	228	2 286	1 094	4 657	381	9 256
$125,000 to $149,999	59	242	92	104	1 261	472	2 376	191	4 849
$150,000 to $174,999	28	147	45	54	831	448	1 343	129	2 461
$175,000 to $199,999	10	96	17	17	391	227	670	55	1 373
$200,000 to $249,999	14	95	26	16	448	213	616	37	1 094
$250,000 to $299,999	10	67	6	7	261	103	298	19	415
$300,000 to $399,999	2	38	8	6	190	49	218	9	236
$400,000 to $499,999	–	7	2	1	51	21	59	1	92
$500,000 or more	–	2	1	–	36	15	52	4	94
Median (dollars)	43 900	66 400	38 600	43 900	52 900	88 900	56 000	67 400	79 200
Mean (dollars)	49 500	78 400	44 200	49 800	63 300	102 100	64 400	75 400	87 700
Specified vacant-for-sale-only housing units	98	73	283	108	646	221	1 889	52	935
Less than $20,000	13	2	105	24	146	4	171	1	34
$20,000 to $39,999	28	4	111	46	214	6	378	11	127
$40,000 to $59,999	24	12	34	26	110	19	239	14	146
$60,000 to $79,999	14	14	17	9	62	36	127	6	176
$80,000 to $99,999	7	6	8	2	28	48	55	6	126
$100,000 to $149,999	3	16	6	–	25	57	68	10	200
$150,000 to $199,999	3	9	2	1	18	25	26	–	86
$200,000 to $249,999	–	5	–	–	9	6	10	2	19
$250,000 to $299,999	1	4	–	–	12	11	5	1	8
$300,000 or more	–	1	–	–	22	9	10	1	13
Median (dollars)	44 600	95 000	25 100	35 000	35 300	99 000	39 700	60 000	78 100
Mean (dollars)	53 100	115 300	32 200	36 800	62 600	122 700	55 100	87 400	92 600
Owner-occupied mobile homes or trailers	1 934	1 865	1 888	1 618	5 865	1 439	9 878	1 334	8 382
Median (dollars)	16 200	19 800	15 700	15 200	14 400	28 100	13 800	18 900	19 900
Mean (dollars)	22 700	25 000	20 500	20 500	20 200	39 200	20 200	25 600	27 300
CONTRACT RENT									
Specified renter-occupied housing units	3 290	2 717	5 347	3 731	18 269	2 710	33 014	2 108	31 542
Less than $100	227	190	482	106	1 152	112	2 329	94	779
$100 to $149	446	213	584	317	1 859	148	3 142	147	1 330
$150 to $199	746	233	1 164	747	2 742	212	4 352	221	1 982
$200 to $249	652	388	1 143	957	3 229	311	5 810	347	3 236
$250 to $299	450	457	772	690	3 188	405	5 989	384	4 875
$300 to $349	228	422	427	314	1 982	402	4 333	286	5 112
$350 to $399	97	254	212	206	1 217	307	2 595	232	4 508
$400 to $449	31	147	53	46	585	212	1 076	97	3 052
$450 to $499	14	61	21	14	270	90	384	39	2 260
$500 to $549	16	63	9	9	172	78	198	13	1 274
$550 to $599	1	29	–	2	94	38	99	5	732
$600 to $649	–	21	2	4	77	21	106	4	387
$650 to $699	–	15	4	–	66	9	41	3	257
$700 to $749	–	2	2	1	35	9	29	–	126
$750 to $999	3	20	2	2	54	4	71	1	148
$1,000 or more	2	1	3	2	30	2	18	2	183
No cash rent	357	201	467	314	1 517	350	2 442	233	1 321
Median (dollars)	202	274	207	227	238	299	247	265	324
Mean (dollars)	208	281	212	233	249	301	248	266	340
Specified vacant-for-rent housing units	282	68	536	342	1 612	195	2 985	135	1 917
Less than $100	18	3	24	14	83	14	128	9	49
$100 to $199	84	14	202	106	471	18	711	27	148
$200 to $299	73	17	223	176	704	49	1 143	48	461
$300 to $399	24	18	80	40	305	61	466	39	612
$400 to $499	2	5	5	4	33	34	108	11	357
$500 to $599	1	6	1	1	6	16	11	1	133
$600 to $749	–	1	–	1	5	3	5	–	147
$750 to $999	–	4	–	–	3	–	11	–	10
$1,000 or more	–	–	–	–	2	–	–	–	–
Median (dollars)	199	300	211	224	226	318	238	263	346
Mean (dollars)	204	331	220	226	238	316	242	261	340
MEALS INCLUDED IN RENT									
Specified renter-occupied housing units	3 290	2 717	5 347	3 731	18 269	2 710	33 014	2 108	31 542
With meals included in rent	6	4	17	7	71	8	66	4	210
Mean (dollars)	238	535	338	432	473	273	294	454	957
No meals included in rent	2 927	2 512	4 843	3 410	16 681	2 352	30 506	1 871	30 031
No cash rent	357	201	467	314	1 517	350	2 442	233	1 321

NOV 1 0 1994

Activity Code: DDSP (DM)

VIII.N. **Eduction: K - 1B**

	County/City	VIII.N.25. Ration	VIII.N.26.a. % Graduate	VIII.N.26.b. % College
1.	Cumberland	1:7	98.7%	62.24%
2.	Dauphin	1:7	97.4%	68.23%
3.	York	1:7.5	98.2%	54.45%
4.	Perry	1:9	98.4%	50.52%

Source(s): Department of Eduction (PA) publications
Personal contact with school districts/officials

End 3

Activity Code: DDSP (DM)

NOV 1 0 1994

VIII.O. **Health Care**

VIII.O.27. **Rate of Patient Care Physicians/1.000:** 2.26

VIII.O.28. **Number of Hospital Beds/1,000:** 4.00

VIII.O.29. **Distance to Nearest Hospital:**

DDSP (DM) New Cumberland

VIII.O.a. Number of Miles: 4.8 miles

VIII.O.b. Approximate Driving Time: 13 minutes

VIII.O.c. Name & Address:

Harrisburg Hospital
111 South Street
Harrisburg, PA 17101-2099

DDSP (DM) Mechanicsburg

VIII.O.a. Number of Miles: 2.2 miles

VIII.O.b. Approximate Driving Time: 5 minutes

VIII.O.c. Name & Address:

Seidle Memorial Hospital (Mechanicsburg)
120 S. Filbert Street
Mechanicsburg, PA 17055-5591

Source: Actual meansurement to hospitals
American Business Climate & Economic Profiles

VIII.P. **Crime Rate**

		1990	1991	1992
VIII.P.30.	Violent Crime Rate	1340	503	408.5
VIII.P.31.	Property Crime Rate	~~4406~~ 5566	~~4130~~ 4406	3240.7

Source(s): Uniform Crime Report 1990
Uniform Crime Report 1991
Uniform Crime Report 1992

NOV 1 0 1994

VIII.Q. Federal Salary Rates - DM (DDSP)

		GS-9, step 4	WG-5, step 2
VIII.Q.32.a.	Per hour	15.10	11.12
VIII.Q.32.b.	Per Annum	31,512	23,207

		PP-G-S	PP-G-S	PP-G-S	PP-G-S
VIII.Q.33.		GS-7/5	GS-6/5	WG-5/4	WG-6/4
VIII.Q.33.a.	Per hour	12.72	11.44	12.02	12.60
VIII.Q.33.b.	Per Annum	26,541	23,883	25,086	26,296

Source(s): Salary Table No. 94-RUS, Jan 94
Wage Rate Schedule, 11 Jan 94, effective 20 Mar 94

DDSP

SECTION A

COMPREHENSIVE ENVIRONMENTAL RESPONSE, COMPENSATION, AND LIABILITY ACT (CERCLA)

IX.A.1.* Is the installation in the Installation Restoration Program (IRP)? YES NO

*IX.A.1.a.** *If YES, list the number of sites in the IRP:* 56

IX.A.2.* Is the installation on the National Priorities List (NPL)? YES NO

*IX.A.2.a.** *If YES, list the NPL status (e.g., proposed, final, deleted):* Not applicable

IX.A.2.b. *List the number of operable units (OUs) on the installation:* _____

IX.A.3.* On a separate copy of the standard installation map provided for the overall data call, identify the installation's contaminated areas by site/OU and label the map CERCLA. *(Tenants should only identify those areas on or adjacent to their compound.)*

IX.A.4. For each site/OU, provide the following information *(please attach additional information on a separate piece of paper should you run out of space):*

Site/ OU#	Contaminated Media	Area of Contamination (in sq. yards)	Does Contamination Extend Offsite?

10 NOV 1994

DDSP

CERCLA
(continued)

IX.A.5. For each site/OU, list the completion date (mm/dd/yy) or planned completion date (mm/yy) for the following activities and events *(please attach additional information on a separate piece of paper should you run out of space and refer to acronym list, if necessary)*:

Site/ OU#	PA/SI	RI/FS	ROD	IAG/ FFA	RD	RA	Final RA

IX.A.6. Are there any reported or known uncontrolled (i.e., no action has been taken as of yet) or unregulated occurrences of contamination on the installation? YES NO

IX.A.6.a. *If YES, briefly describe below the activity(ies) resulting in the contamination, location of contamination, type of contamination, media contaminated, and response activities to date:*

IX.A.7. Are there any contaminated drinking water aquifers? YES NO

IX.A.7.a. *If NO, is there a potential for contamination?* *YES* *NO*

IX.A.7.a.(1) *If a potential for contamination exists, describe:*

IX.A.8. List all ongoing or planned projects required by CERCLA compliance that have not been previously mentioned:

DDSP

CERCLA
(continued)

IX.A.9. List all CERCLA projects and class requirements since 1990:

Project	Class Requirement (I, II, III)

IX.A.10. List any other environmental considerations at the state, municipal, or local level that have not yet been captured:

IX.A.11. Refer to Section G of the questionnaire and list all CERCLA actual and planned compliance costs for fiscal years 1994 - 2001.

SECTION A: Question IX.A.3.

CERCLA

DDSP

IX.A.3.

Question IX.A.3

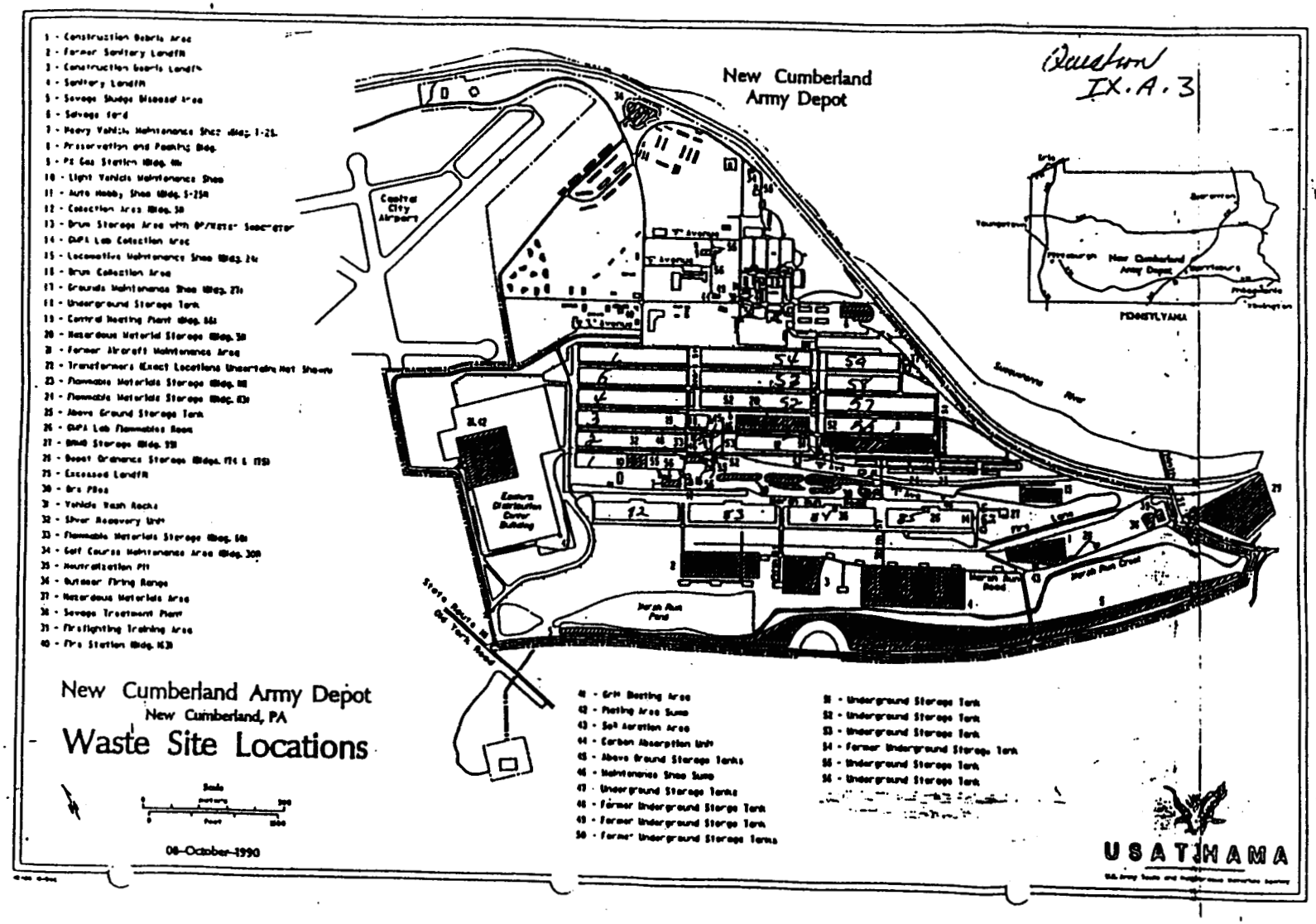

10 NOV 1990

DDSP

SECTION B

RESOURCE CONSERVATION AND RECOVERY ACT (RCRA)

SUBTITLE C: HAZARDOUS WASTE

IX.B.1.* Does the installation operate as a generator or a treatment, storage, or disposal facility (TSDF)? YES (NO)

*IX.B.1.a.** *If YES, does the installation operate as a generator?* *YES* *NO*

*IX.B.1.b.** *Does the installation operate as a TSDFs?* *YES* *NO*
(If you are a tenant, indicate whether you are the TSDF.)

*IX.B.1.c.** On a separate copy of the standard installation map provided for the overall data call, identify the installation's RCRA operations and label the map RCRA.

IX.B.2.* Has a RCRA Facility Assessment (RFA) been performed at the installation? (YES) NO

*IX.B.2.a.** *If YES, have solid waste management units (SWMUs) been identified?* (YES) *NO*

(If you are a tenant, indicate whether any of the SWMUs are within your area of operation)

*IX.B.2.b.** *If YES, list the types of SWMUs:*
Landfill, waste pile, former fire training area, spills, UST

*IX.B.2.c.** *For regulated units, list contents:*
VOCs, Asbestos, POLs, PCBs, Pesticides, Herbicides

*IX.B.2.d.** *On the RCRA installation map, identify the SWMUs.*

*IX.B.2.e.** *Is corrective action required at the SWMU?* (YES) *NO*

*IX.B.2.e.(1)** *If YES, has a RCRA Facility Investigation been conducted?* (YES) *NO*

*IX.B.2.e.(2)** *Has a Corrective Measures Study been conducted?* (YES) *NO*

*IX.B.2.e.(3)** *Has a Corrective Measures Implementation been conducted?* (YES) *NO*

10 NOV 1994

DDSP

RCRA
(continued)

IX.B.3.* Does the installation/tenant operate any RCRA-permitted facilities? YES (NO)

*IX.B.3.a.** *If YES, for each RCRA permit provide the following information:*

Permit Type (generator, TSDF)	Permit Status (interim, final)	Permit Restrictions	Facility Capacity

IX.B.4.* Are there any permit violations? YES (NO)

*IX.B.4.a.** *If YES, who issued the consent order or enforcement order (EPA/state)?*

*IX.B.4.b.** *List violations:*

*IX.B.4.c.** *What is the compliance schedule?*

IX.B.5.* Has the installation/teriant been assessed any fines or penalties under the Federal Facility Compliance Act? YES (NO)

*IX.B.5.a.** *If YES, explain:*

IX.B.6. List any other environmental considerations at the state, municipal, or local level that have not yet been captured:

None

RCRA
(continued)

IX.B.7. Refer to Section G of the questionnaire and list all actual and planned compliance costs for RCRA hazardous waste projects for fiscal years 1994 - 2001.

SUBTITLE D: SOLID WASTE

IX.B.8.* Does the installation/tenant dispose of solid waste in a (1) installation landfill or (2) contract to a landfill offsite? 2

(If you answered (1), skip question 10; if you answered (2), skip question 9.)

IX.B.9.* For disposal into an installation landfill, answer the following questions:

*IX.B.9.a.** *What is the size of the landfill (in acres)?* _____

*IX.B.9.b.** *When was it established (mm/yy)?* _____

*IX.B.9.c.** *List the contents:*

*IX.B.9.d.** *What is the average daily volume (in tons)?* _____

*IX.B.9.e.** *What is the total landfill capacity (in tons)?* _____

*IX.B.9.f.** *What is the remaining expected life of the landfill?* _____

*IX.B.9.g.** *Describe the permit status:*

IX.B.10.* For disposal into an offsite landfill, answer the following questions:

*IX.B.10.a.** *Who is the contractor?* Waste Management of PA, Inc.
York County Solid Waste & Refuse Facility
Community Refuse Service

*IX.B.10.b.** *What is the permit status of the landfill?*

Currently preparing a permit application to submit to PADER on or about 1-1-95 .

Corrected Copy
19 Oct 94
CLS

10 NOV 1994

RCRA (continued)

IX.B.10.c.* *What is the average daily volume of solid waste transported to the landfill (in tons)?* 1.9 ~~5.60 TONS PER INSTALLATION~~ 1.9 TONS PER DAY FOR ODSP/MECH — 1.9 ton

IX.B.10.d.* *What is the remaining life expectancy of the landfill?* 3-4 yrs

IX.B.10.e.* *If operations should increase due to base realignment, will there be limitations on increasing the contact quantity?* YES (NO)

IX.B.10.e.(1)* *If YES, describe limitations:*

IX.B.11. List the location and capacity (include years) of the regional facilities within a 20-mile radius of the installation:

Location	Facility Capacity (in tons/years)
Not applicable	

IX.B.12. Does the installation have any "open dumps"? YES (NO)

IX.B.12.a. *If YES, is the installation upgrading its operations or closing the dump(s)?*

CORRECTED COPY
19 OCT 94
CLS

10 NOV 1994

RCRA
(continued)

IX.B.13. List all solid waste projects and class requirements since 1990:

Project	Class Requirement (I-II,III)
Purchase Dumpsters for Recycling Program, DDSP-NC-08	I
Upgrade/Purchase Recycling Equipment, DDSP-NC-09	I

IX.B.14. List any other environmental considerations at the state, municipal, or local level that have not yet been captured: None

IX.B.15. Refer to Section G of the questionnaire and list all actual and planned compliance costs for RCRA solid waste projects for fiscal years 1994 - 2001.

SUBTITLE I: UNDERGROUND STORAGE TANKS (USTs)

IX.B.16.* Are there USTs located on the installation/tenant area? YES NO

IX.B.16.a. * *If YES, on the RCRA map, identify the installation's/tenant's USTs.*

See attachment IX.B.1.c.

RCRA (continued)

*IX.B.16.b.** *For each UST, provide the following:*

	UST Numbers	UST Status (abandoned, closed, (un)regulated)	Installation Date	UST Contents (petroleum, chemical)	Current Volume (in gal)	Tank Capacity (in gal)
	010	Regulated	1993	Gasoline	10,000	10,000 GL
	011	Regulated	1993	Gasoline	10,000	10,000 GL
	012	Regulated	1993	Gasoline	10,000	10,000 GL
*	015	Regulated	1987	Motor Oil	Ø	550 GL
*	016	Not Regulated	1987	Heating Oil	12,000	12,000 GL

**If status is closed, provide the closing date.*

* INDICATES DDSP

IX.B.16.c. *Are all required protection controls in place?* (YES) *NO*

[If installed after 12/88, corrosion, spill and overfill, and leak protection controls should already be in place. If installed before 12/88, leak protection should already be in place. However, corrosion and spill and overfill protection controls are required by 1998.]

IX.B.16.c.(1) *If NO, describe corrective action status:*

IX.B.17. Have all USTs been tested for tank tightness? (YES) NO

IX.B.17.a. *If NO, is some other method of leak detection in place (e.g., monitoring)?* *YES* *NO*

IX.B.17.a.(1) *If YES, identify UST(s) and list other methods used:*

IX.B.17.a.(2) *If NO, identify UST(s) and actions to date:*

10 NOV 1994

DDSP

SECTION B: RESOURCE CONSERVATION RECOVERY ACT

SUBTITLE I: UNDERGROUND STORAGE TANKS (USTS)

QUESTION IX.B.16.b. (continued) Page 2 of 2

UST NUMBER	UST STATUS	INSTALLATION DATE	UST CONTENTS	CURRENT VOLUME (GAL)	TANK CAPACITY (GAL)
* 019	Regulated	1990	Diesel	10,000	10,000 GL
* 020	Regulated	1990	Gasoline	10,000	10,000 GL
* 021	Regulated	1990	Gasoline	10,000	10,000 GL
* 022	Not Regulated	1984	Diesel	2,000	2,000 GL
* 023	Not Regulated	1984	Diesel	2,000	2,000 GL
024	Not Regulated	1993	Heating Oil	5,000	5,000 GL
025	Not Regulated	1993	Heating Oil	4,000	4,000 GL

* INDICATES DDSP

10 NOV 1994

DDSP

RCRA
(continued)

IX.B.18. Have any leaking USTs been identified? YES (NO)

IX.B.18.a. If YES, list the status of corrective action:

• IX.B.19. Do all USTs meet Federal standards? (YES) NO

IX.B.19.a. If NO, describe the corrective action status:

IX.B.20. Has the appropriate agency (EPA, state, or local agency) been notified of each USTs age, size, type, location, and use? (YES) NO

IX.B.21. List any other environmental considerations at the state, municipal, or local level that have not yet been captured:

None

IX.B.22. Refer to Section G of the questionnaire and list all actual and planned compliance costs for fiscal years 1994 - 2001.

DDSP

TABLE 2

SWMUs AND AOCs AT NEW CUMBERLAND ARMY DEPOT

Solid Waste Managmenet Units

1. Active Construction Debris Disposal Area (1)
2. Inactive Sanitary Landfill (1)
3. Inactive Construction Debris Landfill (1)
4. Closed Sanitary Landfill (1)
5. Sewage Sludge Disposal Area (2)
6. NCAD Salvage Yard (2)
7. Maintenance Shop Indoor Waste Collection Point – Building T-28 (3)
8. Maintenance Shop Indoor Waste Collection Point – Building 55, Bay 1 (3)
9. Maintenance Shop Indoor Waste Collection Point – Building 411 (3)
10. Maintenance Shop Indoor Waste Collection Point – Building 1, Bay 6 (2) (3)
11. Maintenance Shop Outdoor Waste Collection Point – Building S-251 (3)
12. Maintenance Shop Outdoor Waste Collection Point – Building 51 (3)
13. Maintenance Shop Outdoor Waste Collection Point – Building 55, Bay 1 (3)
14. DDRE ★ USGMPA Laboratory Outdoor Waste Collection Point – Building 85, Bay 3 (3)
15. Maintenance Shop Outdoor Waste Collection Point – Building 24 (3)
16. Maintenance Shop Outdoor Waste Collection Point – Building 86 (3)
17. Vehicle Maintenance Shop Sump – Building T-27/T-28 (2)
18. Central Heating Plant Fuel Oil Unloading Area and Sump (2)
19. Storm Water Sewer System (3)
20. Sanitary Sewer System (3)
21. Waste Oil UST 4 (7)
22. Waste Oil UST 952 (7)
23. Waste Oil UST 959 (7)
24. Waste Oil UST 994 (7)
25. Waste Oil UST 995 (7)
26. Waste Oil UST 996 (7)
27. Waste Solvent UST 950 (7)
28. Waste Solvent UST 951 (7)
29. Five-Compartment Waste Oil and Solvent UST (7)
30. Chromium Ore Piles (5)

10 NOV 1994

DDSP

TABLE 2 (continued)

SWMUs AND AOCs AT NEW CUMBERLAND ARMY DEPOT

Solid Waste Managmenet Units

31. Automatic Car Wash and Wash Pad (3)
32. Silver Recovery Unit (3)
33. Former Pesticide Storage/Mixing/Handling – Building T-23 (3)
34. Former Pesticide Storage/Mixing/Handling – Golf Course (3)
35. Acid Neutralizer – Building 84, Bay 4 (2)
36. Inactive Outdoor Pistol Range (5)
DDRE ~~37.~~ RCRA Hazardous Waste Storage Area 848 (3)
38. Sewage Treatment Plant (3)
~~39.~~ Firefighting Training Area (4)
40. Woodshop Dust Collectors – Warehouse 1, Bays 3 and 9 (3)
~~41.~~ Grit Blasting Area (5)
~~42.~~ Former Aircraft Maintenance Area (EDC) (9)(3)
43. Contaminated Soil Aeration Area (5)
44. Carbon Absorption Unit (3)

Areas of Concern

A. Gasoline UST 953A and B (7)
B. Gasoline UST 964 (7)
C. Gasoline UST 965 (7)
D. Diesel UST 961 (7)
E. Diesel UST 962 (7)
F. Kerosene UST 960 (7)
G. No. 2 Fuel Oil UST 974 (7)
H. No. 2 Fuel Oil UST 993 (7)
I. Product Storage Area 807 (3)
J. Product Storage Area – EDC Construction Site (3)
K. Excavated Soil Piles (from EDC) (5)
L. Pesticide Storage/Mixing/Handling – Building 64 (3)

10 NOV 1994

DDSP

NATURAL/CULTURAL RESOURCES

WETLANDS AND SENSITIVE HABITATS

IX.C.1.* Are wetlands, estuaries, or other special aquatic features located on or adjacent to the installation? YES NO

*IX.C.1.a.** *If YES, list types and approximate acreage:*

Pond - 32 Acres
Wetlands - 40 Acres

*IX.C.1.b.** *Does the presence constrain current construction activities or operations?* YES NO

*IX.C.1.b.(1)** *If YES, briefly describe:*

Not Applicable

IX.C.2. Has the installation requested an individual or general discharge permit to fill jurisdictional wetlands to accommodate base operations or development plans? Not Applicable YES NO

IX.C.2.a. *If YES, briefly explain:*

Not Applicable

IX.C.3.* Has the installation/tenant been required to modify or constrain operations or development plans in any way to accommodate a jurisdictional wetland? YES NO

*IX.C.3.a.** *If YES, briefly explain:*

Not Applicable

IX.C.4. Would the installation need to request a discharge permit to fill wetlands should operations increase due to base realignment? YES NO

Not Applicable

IX.C.5. Does the installation have any cooperative management agreement with Federal, state, or local agencies regarding biological (e.g., plant, animal) or wetland resources? YES NO

Not Applicable

O DSP

NATURAL/CULTURAL RESOURCES
(continued)

IX.C.5.a. *If YES, briefly describe agreement:*

IX.C.6.* Have any critical or sensitive habitats been identified on the installation (e.g., migratory flyway)? (YES) NO

*IX.C.6.a.** *If YES, list type(s) of habitats:*

Canadian Geese (Migratory Flyway)

*IX.C.6.b.** *On a separate copy of the standard installation map provided for the overall data call, identify habitat locations and label the map Natural/Cultural Resources.*

*IX.C.6.c.** *Does the presence constrain current construction activities or operations?* *YES* (NO)

*IX.C.6.c.(1)** *If YES, briefly describe:*

IX.C.7.* Are there any listed or proposed wild, scenic, or recreational rivers on or adjacent to the installation? (YES) NO

*IX.C.7.a.** *If YES, does the presence constrain current construction activities or operations?* *YES* (NO)

IX.C.8.* Is the installation located on or near a floodplain? (YES) NO

*IX.C.8.a.** *On a separate copy of the standard installation map provided for the overall data call, identify ~~habitat~~ FLOODPLAIN locations and label the map Natural/Cultural Resources.*

IX.C.9. Describe any wetlands projects currently underway or complete:

DUDP

NATURAL/CULTURAL RESOURCES
(continued)

THREATENED OR ENDANGERED SPECIES

IX.C.10. Has the installation been surveyed for biological (e.g., plant, animal) resources? Not Applicable YES NO

IX.C.10.a. *If YES, provide date(s) and results of survey:*

Not Applicable

IX.C.11.* Have any Federal or state-listed or candidate threatened or endangered species been identified on the installation? YES (NO)

*IX.C.11.a.** *If YES, include all species currently listed as threatened or endangered species or as a candidate for inclusion on a Federal or state list. Also include how many acres of the installation have been designated by the U.S. Fish and Wildlife Service or state as Critical Habitat for each of the Species. [Note: a species is present on the installation if a portion of its life cycle occurs on the installation (e.g., nesting, feeding, resting).]*

Not Applicable

Species (plant or animal)	Designation (Threatened/ Endangered)	Federal/State Designation	Designated Critical Habitat (Acres)

IX.C.12.* Has the installation had to modify or constrain operations in any way to accommodate an endangered species or its associated habitat? YES (NO)

*IX.C.12.a.** *If YES, describe modifications or constraints:*

DDSP

NATURAL/CULTURAL RESOURCES
(continued)

IX.C.13. List any threatened or endangered species projects currently underway or completed:

Not applicable

FARMLANDS AND FORESTED AREAS

IX.C.14.* Does the installation possess any farmlands that are classified as prime, unique, or of state and local importance? YES (NO)

*IX.C.14.a.** *If YES, does it constrain current operations?* *YES* *NO*

Not Applicable

*IX.C.14.a.(1)** *If YES, briefly describe:* Not applicable

IX.C.15. Does the installation possess any economic forested areas (economically feasible to harvest-favorable local markets)? YES (NO)

*IX.C.15.a.** *If YES, does it constrain current operations?* *YES* *NO*

Not Applicable

IX.C.15.a.(1) *If YES, briefly describe:*

HISTORICAL AND CULTURAL RESOURCES

IX.C.16.* Is the installation on or adjacent to state or Federal land that is managed primarily for Historical or Cultural Resources? YES (NO)

IX.C.17.* Has a historical building survey been completed for the installation? (YES) NO

*IX.C.17.a.** *If YES, how many buildings were surveyed?* 99

*IX.C.17.b.** *How many buildings will be more than 50 years old in 2002?* 95

DDSP

NATURAL/CULTURAL RESOURCES
(continued)

*IX.C.17.c.** *Identify buildings that are either listed, eligible, or potentially eligible for the National Register:*

Building	National Register Status
None	

*IX.C.17.d.** *Identify historic buildings on the Natural/Cultural Resources map.*

Not Applicable

IX.C.18.* Has an archeological survey of the installation been completed? YES NO

IX.C.18.a. *How many acres have been surveyed to date?* 850

*IX.C.17.b.** *List sites that are either listed, eligible, or potentially eligible for inclusion into the National Register:* None

Archeological Site	National Register Status

*IX.C.17.c.** *Identify archeological sites on the Natural/Cultural Resources map.*

Not Applicable

IX.C.19.* Are any areas on or near the installation used or identified as sacred areas by Native Americans? YES NO

*IX.C.19.a.** *If YES, identify on the Natural/Cultural Resources map.*

DDSP ~~DOE~~

NATURAL/CULTURAL RESOURCES
(continued)

IX.C.20.* Are there any historical trails on or adjacent to the installation? YES (NO)

IX.C.20.a. * *If YES, identify on Natural/Cultural Resources map.*

Not Applicable

IX.C.21.* Has a memorandum of agreement been signed with the state historic preservation office? (YES) NO

IX.C.21.a. * *If YES, are there any restrictions to development or installation operation?* *YES* (*NO*)

*IX.C.21.a.(1)** *If YES, describe restrictions:*

Not applicable

IX.C.22. List all Historical and Cultural resource projects and the class requirements since 1990:

Project Title	Class (I, II, III)

MINERALS & ENERGY

IX.C.23.* Does the installation encompass any known economic resource areas? YES (NO)

IX.C.23.a. * *If YES, list the areas:*

Not applicable

DDSP

NATURAL/CULTURAL RESOURCES
(continued)

*IX.C.23.b.** *Does the presence of those resources constrain current operations?* YES (NO)

*IX.C.23.b.(1)** *If YES, describe:*

Not applicable

IX.C.24. Are areas on the installation used/previously used for mineral or energy recovery? YES NO

IX.C.24.a. *If YES, explain:*

IX.C.25.* Does the installation encompass a known Geothermal Resource Area? YES (NO)

*IX.C.25.a.** *If YES, describe area and identify on Natural/Cultural Resources map.*

Not Applicable

IX.C.26.* Does the installation encompass oil or gas lease lands? YES (NO)

*IX.C.26.a.** *If YES, identify lands on Natural/Cultural Resources map.*

Not Applicable

IX.C.27.* If YES to either question 25, 26, or both, does the presence of those resources constrain current operations? YES NO

Not Applicable

*IX.C.27.a.** *If YES, describe:*

Not Applicable

IX.C.28. Refer to Section G and list all actual and planned cleanup costs for Natural/Cultural Resources for fiscal years 1994 - 2001.

DDSP

SECTION D

ASBESTOS, PCBs, RADON, & LEAD-BASED PAINT

ASBESTOS

IX.D.1.* Has an installation-wide asbestos survey been conducted? YES NO

*IX.D.1.a.** *If NO, how many facilities/structures were surveyed?* _____

*IX.D.1.a.(1)** *List facilities/structures:*

IX.D.2.* Has the installation/tenant facilities been identified as having structures/buildings containing asbestos? YES NO

*IX.D.2.a.** *If YES, list structures/buildings containing asbestos, friable/non friable percentages, and area of contamination below (tenants should only list their structures/buildings containing asbestos):*

Structures Containing Asbestos	% Friable	% Non-Friable	Estimated Area of Friable Contamination	Estimated Area of Non-Friable Contamination
See attachment				

IX.D.3. Has the installation entered into a Memorandum of Understanding (MOU) with EPA for the management of asbestos-containing products? YES NO

IX.D.3.a. *If YES, what exemptions were identified?*

IX.D.3.b. *Attach MOU.*

DOSP

ASBESTOS, PCBs, RADON, & LEAD-BASED PAINT (continued)

IX.D.3.c. *If NO, does the installation have an asbestos management plan?* *YES* *NO*

IX.D.3.c.(1) *If YES, attach management plan.*

IX.D.4. Is the installation undergoing an abatement action? YES NO

IX.D.4.a. *If YES, has the installation received any notices of violations?* *YES* *NO*

IX.D.4.b. *Are removal and disposal procedures complying with the National Emission Standards for Hazardous Air Pollutants?* *YES* *NO*

IX.D.5. List all asbestos projects and class requirements since 1990:

Project Title	Class (I, II, III)

IX.D.6. Refer to Section G and list all actual and planned cleanup costs for Asbestos for fiscal years 1994 - 2001.

POLYCHLORINATED BIPHENOLS (PCBs)

IX.D.7.* Has an installation/tenant-wide PCB inventory been conducted? YES NO

*IX.D.7.a.** *If NO, what percentage was surveyed?* Not Applicable

*IX.D.7.b.** *What is the targeted completion date (mm/yy)?* _____

DDSP

SECTION D: ASBESTOS, PCBs, RADON & LEAD-BASED PAINT

QUESTION IX.D.2.a. (continued) Page 2 of 2

Phase	Structures Containing Asbestos	% Friable	% Non-Friable	Estimated Area of Friable Contamination	Estimated Area of Non-Friable Contamination
* IV	21		100		19,510 SF
"	24		100		3,148 SF
"	28		100		381 SF
* "	50		100		2,640 SF
* "	51		100		2,640 SF
* "	53		100		13,912 SF
* "	82		100		8,375 SF
* "	85		100		8,261 SF
"	290		100		7,050 SF
"	295		100		3,800 SF
"	300		100		292 SF
*V	5		100		680 SF
"	12		100		152 SF
"	14	8	92	121 LF/190 SF	2,153 SF
"	27		100		1,714 SF
* "	52		100		4,070 SF
"	61	4	96	80 LF/126 SF	2,795 SF
"	64		100		320 SF
"	73	62	38	220 LF/345 SF	208 SF
"	239	4	96	143 LF/225 SF	5,805 SF
"	244	14	86	560 LF/879 SF	5,580 SF
"	251		100		2,100 SF

* indicates DDSP

10 NOV 1994

DDSP

ASBESTOS, PCBs, RADON, & LEAD-BASED PAINT (continued)

IX.D.8.* Does the installation contain equipment that uses PCBs or that are PCB-contaminated? YES (NO)

*IX.D.8.a.** *If YES, list the types of equipment (e.g., transformers, capacitors, circuit breakers), concentration levels (ppm), location, and schedule for removal: (If you are a tenant, only list for tenant areas)*

Equipment	Concentration Levels (ppm)	Location	Schedule for Removal

*IX.D.8.b.** *Are they located in or near any food or feed area?* YES NO

*IX.D.8.c.** *Are all equipment properly marked?* YES NO

*IX.D.8.d.** *Are PCB-contaminated equipment in permitted storage facilities?* YES NO

IX.D.9. Has the installation entered into a Memorandum of Understanding (MOU) with EPA for the management of asbestos-containing products? YES (NO)

IX.D.9.a. *If YES, what exemptions were identified?*

IX.D.9.b. *Attach MOU:*

IX.D.10.* Does the installation/tenant have a PCB elimination plan? YES (NO)

*IX.D.10.a.** *If YES, attach plan.*

ASBESTOS, PCBs, RADON, & LEAD-BASED PAINT (continued)

IX.D.11. List all PCB projects and class requirements since 1990:

Project	Class
Not applicable	

IX.D.12. Refer to Section G and list all actual and planned cleanup costs for PCBs for fiscal years 1994 - 2001.

RADON

IX.D.13.* Has/does the installation monitor for radon gas? (YES) NO

*IX.D.13.a.** *If YES, how many and what percentage of buildings were surveyed?* 190 bldgs total 90 48%

*IX.D.13.b.** *Are additional surveys underway or planned?* YES (NO)

*IX.D.13.c.** *Have radon levels been identified above 4 picocuries per liter?* (YES) NO

*IX.D.13.c.(1)** *If YES, briefly describe remedial plans or corrective actions taken:*
Work orders were submitted for corrective actions & follow-up conducted. Actions included: identified radon entry routes, sealed routes (floor drains, cracks), crawl spaces under houses were vented, etc.

*IX.D.13.d.** *What is the highest level recorded?* 31.0 pCi/L ~~8.0~~

IX.D.14.* Has the installation/tenant instituted a radon reduction management plan? (YES) NO

IX.D.15. Refer to Section G and list all actual and planned cleanup costs for Radon for fiscal years 1994 - 2001.

COLLECTED COPY 19 OCT 94 CCS

10 NOV 1994

DDSP

ASBESTOS, PCBs, RADON, & LEAD-BASED PAINT (continued)

LEAD-BASED PAINT

IX.D.16.* Has an installation/tenant facility lead-based paint survey been conducted? YES (NO)

*IX.D.16.a.** *If YES, how many and what percentage of facilities were surveyed?* Not applicable _____ _____

*IX.D.16.a.(1)** *How many and what percentage were identified as having lead-based paint?* Not applicable _____ _____

*IX.D.16.a.(2)** *On a separate copy of the standard installation map provided for the overall data call, identify lead-based paint facilities by number and label the map Lead-based Paint.*

Not applicable

*IX.D.16.a.(3)** *For each facility identified above, provide the estimated area of lead based paint (in sq. ft.):*

Not applicable

*IX.D.16.b.** *If NO, is an installation-wide lead-based paint survey in progress?* (YES) NO

IX.D.17. List all lead-based paint projects currently underway and their estimated completion date:

Project	Estimated Completion (mm/yy)

IX.D.18. Refer to Section G and list all actual and planned cleanup costs for lead-based paint for fiscal years 1994 - 2001.

DDSP

SECTION E

AIR QUALITY

IX.E.1.* Identify the air quality control region (AQCR) in which the installation is located:

York County

IX.E.2.* Indicate whether the installation is in an area designated by EPA as an attainment (PSD), nonattainment, or unclassified area for each of the following criteria air pollutants:

Ozone	Nonattainment
Nitrogen Dioxide (NOx)	Attainment
Carbon Monoxide (CO)	Attainment
Particulate Matter (PM-10)	Attainment
Sulfur Dioxide	Attainment
Lead	Attainment

IX.E.3.* Is the installation in an area that is currently being proposed by EPA to be nonattainment for any of the above pollutants? YES (NO)

IX.E.3.a. * *If YES, list pollutants:*

IX.E.4.* List the air pollution sources that contribute to nonattainment on the installation (e.g., stationary, mobile) *[tenants should only list those in their area]*:

Spray Paint Booth, Bldg 55-1
Central Heat Plant, Bldg 86
Blast Facility, Bldg 55-1

IX.E.4.a. * *On a separate copy of the standard installation map provided for the overall data call, identify the location of stationary air pollution sources and label the map Air Quality.* Attached

IX.E.5.* Has the installation been required to implement special actions to comply with the State Implementation Plan (SIP) (e.g., carpooling, emission reduction credits)? YES (NO)

IX.E.5.a. * *If YES, define actions:*

AIR QUALITY
(continued)

IX.E.6.* Have restrictions or delays on operations occurred on the installation due to air quality considerations? YES (NO)

IX.E.6.a. * *If YES, describe restrictions:*

IX.E.7.* If the installation is in an area that is designated as nonattainment for ozone, circle the EPA-designated severity of nonattainment:

	Marginal	Moderate	Serious	Severe-15	Severe-17	Extreme
Design Value: (ppm)	0.121 up to 0.138	0.138 up to 0.160	0.160 up to 0.180	0.180 up to 0.280	0.190 up to 0.280 1988 Value	0.280 and above

IX.E.7.a. * *Is the installation part of an EPA-designated multi-state ozone transport region?* (YES) NO

IX.E.7.b. * *If YES, list the region:*

Ozone Transport Region

IX.E.7.c. * *Is the installation located in a rural transport area?* YES (NO)

IX.E.8. If the installation is in an area designated as marginal for ozone nonattainment:

IX.E.8.a. *Has the state requested an extension to the ozone attainment deadline of 1993?* YES (NO)

IX.E.8.b. *Has EPA concluded that the state has fulfilled the 1993 attainment date?* YES (NO)

IX.E.8.c. *If NO to a and b, does the state expect EPA to redesignate the area to a worse classification (e.g., moderate)?* YES (NO)

IX.E.9. If the installation is in an area designated as moderate, serious, severe-15, severe-17, or extreme nonattainment for ozone:

Not applicable

IX.E.9.a. *List the baseline level of emissions (baseline is assumed to be 1990 data or other year specified):*

Not applicable

10 NOV 1994

DDSP

AIR QUALITY
(continued)

IX.E.9.b. *List the amount of reduced average annual emissions of volatile organic compounds (VOCs) and NOx, by tons/year, for the installation resulting from permanent reductions in installation activity levels, process changes, or other measures implemented since November 15, 1990:*

Source	Average Annual Reduction (tons/year)
1. Mobile source VOCs	
2. Stationary or area source VOCs	
3. Mobile source NOx	
4. Stationary or area source NOx	

IX.E.9.c. *List the amount of increased average annual emissions of VOCs and NOx, by tons/year for the installation resulting from increased activity levels, facility expansion, process changes, or other measures implemented since November 15, 1990:*

Source	Average Annual Reduction (tons/year)
1. Mobile source VOCs	
2. Stationary or area source VOCs	
3. Mobile source NOx	
4. Stationary or area source NOx	

IX.E.10.* If the installation is in an area that is designated as nonattainment for CO, circle the EPA-designated severity of non attainment:

Not Applicable

	Moderate	Serious
Design Value (ppm):	9.1 - 16.4	16.5 and above

Not Applicable

IX.E.11.* If the state has vehicle miles traveled (VMT) forecasts as part of its reasonable further progress or attainment plans, try to obtain a determination from the state of how many more VMTs above the 1990 baseline are allowed in the VMT attainment year forecast for the main road leading into and out of the base:

Allowable Increase in VMT = _____

Not Applicable

DOSF

AIR QUALITY
(continued)

IX.E.12.* If the installation in is an area that is nonattainment for PM-10, circle the EPA designated severity of non attainment:

Moderate Serious

IX.E.13.* Does the installation have operations/activities that require air emissions permits? YES NO

*IX.E.13.a.** *If YES, describe operation/activities, permit conditions and status, and permit violations (since 1990):* Central Heat Plant, Boiler
For permit conditions, see attached permit.
Permit status is current thru 31 Mar 98
Permit violations since 1990: none

*IX.E.13.b.** *When was the most recent inspection (mm/dd/yy)?* 05/05/94

IX.E.14. Do any installation activities require continuous emissions monitoring systems? YES NO

IX.E.14.a. *If YES, identify:*
Spray Paint Booth Operations, Bldg 55-1
Central Heat Plant Boilers

IX.E.15.* If operations/activities were increased due to base realignment, would the installation require permit modification? YES NO

*IX.E.15.a.** *If YES, at what percent increase would the installation require modification?* _____

IX.E.16.* Do air pollution considerations present any potential restrictions to expansion or modification to existing facilities (e.g., conforming determination by the state, new source performance standards)? YES NO

*IX.E.16.a.** *If YES, describe:*

IX.E.17.* Does the installation have any air emission reduction credits (ERCs)? YES NO

*IX.E.17.a.** *If YES, how many?* _____

DPSP

AIR QUALITY
(continued)

*IX.E.17.b.**	*If NO, is there any potential for getting ERCs?*	YES	NO
IX.E.18.*	Is the installation subject to any emission offset requirements?	YES	NO
*IX.E.18.a.**	*If YES, describe:*		
IX.E.19.*	Does the installation have a PSD program?	YES	NO
IX.E.20.	Does the installation have a pollution abatement plan?	YES	NO
IX.E.21.	Refer to Section G and list all actual and planned compliance costs for Air Quality for fiscal years 1994 - 2001.		

QUESTION
IX.E.13.a.

COMMONWEALTH OF PENNSYLVANIA
DEPARTMENT OF ENVIRONMENTAL RESOURCES
SOUTHCENTRAL REGION - FIELD OPERATIONS
AIR QUALITY CONTROL PROGRAM

OPERATING PERMIT RENEWAL

In accordance with provisions of the Air Pollution Control Act, the Act of January 8, 1960, P.L. 2119, as amended, and Section 127.24 of Chapter 127 of the rules and regulations of the Department of Environmental Resources, the Department hereby reissues this permit for the operation of the air contamination source described below.

Permit No: 67-302-082

Source & Air Cleaning Device: Boiler

Owner: Defense Distribution Region East
Department of Defense

(Trane Company)

Address: Facilities Engineering Division

New Cumberland, PA 17070

Attention: Mr. John R. Rhine

Director Office of Administration

Location: Building No. 86
Fairview Township
York County

This permit is subject to the following conditions:

1. That the source and any associated air cleaning devices are to be:

   a. operated in such a manner as not to cause air pollution;
   b. in compliance with the specifications and conditions of the applicable plan approval issued;
   c. operated and maintained in a manner consistent with good operating and maintenance practices.

2. This permit is valid only for the specific equipment, location and owner named above.

3. This operating permit is valid for a limited time only and may be renewed before its expiration. Requests for an operating permit renewal must be in writing and must be accompanied by a fee in the amount of $400 payable to the "Commonwealth of Pennsylvania - Clean Air Fund." The request should be made on the attached Interim Application for Renewal of a Permit to Operate form and must be received by the Department along with a completed Compliance History form (attached) no later than JAN 1 1998.

Failure to comply with the conditions placed on this permit is a violation of Section 127.25. Violation of this or any other provision of Article III of the rules and regulations of the Department of Environmental Resources will result in suspension or revocation of this permit and/or prosecution under Section 9 of the Air Pollution Control Act.

Issued: April 1, 1993

Expires: March 31, 1998

Program Manager

10 NOV 1994

IX.E.13.a.

MAP

DDSP

SECTION F

WATER QUALITY

GROUNDWATER/POTABLE WATER

IX.F.1.* Is the drinking water treatment system operated by the installation? YES NO

IX.F.1.a.* *If YES, when was the system constructed (mm/yy)?* Not Applicable

IX.F.1.b. *Describe the operating history, permit status, and permit violations or exceeded maximum contaminant levels (MCLs) from fiscal year 1990:*

IX.F.1.c.* *What is the remaining life expectancy of the system (in years)?* 50-75

IX.F.1.c.(1)* *Explain any suspected problems with the remaining life expectancy of the system:* None

IX.F.1.d. *Does the system currently meet regulatory requirements (e.g., SDWA)?* YES NO

IX.F.1.d.(1) *If NO, explain:*

IX.F.1.e. *Has the system been upgraded or replaced?* YES NO

IX.F.1.e.(1) *If NO, are there plans to upgrade or replace?* YES NO

IX.F.1.f.* *If operations increased due to base realignment, would the system need to be upgraded or replaced to meet increased demand?* YES NO

IX.F.1.f.(1)* *If YES, at what percent increase would the system need to be upgraded or replaced?* Not Applicable

IX.F.1.f.(2)* *Would the system require a new permit or modification to an existing permit?* YES NO

IX.F.2.* What is water supply source (groundwater, surface water) for the installation or municipal system? Surface Water

DDSP

WATER QUALITY
(continued)

IX.F.3.* Are there any constraints to the water system (consider the quality and quantity of water, seasonal shortages, and storage)? YES NO

*IX.F.3.a.** *If YES, describe constraints:*

Not Applicable

IX.F.4. If the source is groundwater, how many wells exist at the installation? _____

IX.F.5. List all groundwater projects and class requirements since 1990:

Project	Class Requirement (I, II, III)

IX.F.6.* Is the installation subject to any limitations on water rights? YES NO

*IX.F.6.a.** *If YES, describe:*

Not Applicable

IX.F.7. Refer to Section G and list all actual and planned groundwater compliance costs for fiscal years 1994 - 2001.

SURFACE WATER

IX.F.8. Are there any water bodies located on or adjacent to the installation? YES NO

IX.F.8.a. *If YES, on a separate copy of the standard installation map provided for the overall data call, identify the location and size of the water bodies and label the map Water Quality.*

10 NOV 1994

DDSP

WATER QUALITY
(continued)

IX.F.9. Do those water bodies receive storm or treated water discharge from the installation? YES NO

IX.F.9.a. *If YES, describe the nature and volume of discharge:*

IX.F.10. Does the installation currently discharge water onto the surface or subsurface? YES NO

IX.F.10.a. *If YES, is discharge onsite, offsite, or both?* _____

IX.F.11. Are there any installation National Pollutant Discharge Elimination System permits in effect for discharge to the water bodies? YES NO

IX.F.11.a. *If, YES, describe permit parameters:*

IX.F.11.b. *If NO, has the installation applied, or plan to apply, for a permit?* *YES* *NO*

IX.F.12. List all surface water projects and class requirements since 1990:

Project	Class Requirement (I, II, III)

IX.F.13. Refer to Section G and list all actual and planned surface water compliance costs for fiscal years 1994 - 2001.

DOSP

WATER QUALITY
(continued)

WASTEWATER

IX.F.14.* Is the sewage treatment plant operated by the installation? YES NO

IX.F.14.a. *If YES, describe the operating history (e.g., permit status, violations, enforcement actions) since 1990:*

*IX.F.14.b.** *What is the remaining life expectancy of the plant?* 20-30

*IX.F.14.c.** *Are there any suspected problems?* *YES* *NO*

*IX.F.14.c.(1)** *If YES, describe:*

Not applicable

IX.F.14.d. *Has the plant been upgraded?* *YES* *NO*

IX.F.14.d.(1) *If YES, list date (mm/yy):*

IX.F.14.d.(2) *Describe upgrade:*

*IX.F.14.e.** *Are there plans to upgrade or replace the facility?* *YES* *NO*

*IX.F.14.e.(1)** *If YES, describe scope of plans and expected start and complete dates:*

Not applicable

*IX.F.14.f.** *Does the installation provide sewage treatment for the local community?* *YES* *NO*

*IX.F.14.f.(1)** *If YES, if the installation's operations increased due to base realignment, would the influent from the community need to be reduced?* *YES* *NO*

Not applicable

10 NOV 1994

DOSP

WATER QUALITY
(continued)

IX.F.14.f.(1)(a) If YES, what percent increase would require a reduction of influent from the community?*

Not applicable _____

IX.F.14.f.(1)(b) Does the community have an alternate sewage treatment system?* YES NO

Not applicable

IX.F.15.* Does the installation operate an industrial wastewater treatment plant? YES (NO)

Not applicable

IX.F.15.a. If YES, describe the operating history (e.g., permit status, violations, enforcement actions) since 1990:*

Not applicable

IX.F.15.b. What is the remaining life expectancy of the plant?* _____

Not applicable

IX.F.15.c. Are there any suspected problems?* YES NO

Not applicable

IX.F.15.c.(1) If YES, describe:*

Not applicable

IX.F.15.d. Has the plant been upgraded? YES NO

Not applicable

IX.F.15.d.(1) If YES, list date (mm/yy): _____

Not applicable

IX.F.15.d.(2) Describe upgrade:

Not applicable

IX.F.15.e. Are there plans to upgrade or replace the facility?* YES NO

Not applicable

IX.F.15.e.(1) If YES, describe scope of plans and expected start and complete dates:*

Not applicable

IX.F.15.f. Does the installation provide industrial wastewater treatment for the local community?* YES (NO)

10 NOV 1994

WATER QUALITY
(continued)

*IX.F.15. f.(1)** *If YES, if the installation's operations increased due to base realignment, would the influent from the community need to be reduced?* *YES* *NO*

Not applicable

*IX.F.15.f.(1)(a)** *If YES, what percent increase would require a reduction of influent from the community?* _____

Not applicable

*IX.F.15.f.(1)(b)** *Does the community have an alternate industrial wastewater treatment system?* *YES* *NO*

Not applicable

IX.F.16. Refer to Section G and list all actual and planned wastewater compliance costs for fiscal years 1994 - 2001.

NOV 1994

DDSP

SECTION G

COMPLIANCE AND CLEANUP COST

IX.G.1. Provide compliance cost data for each of the following program areas for fiscal years 1994 - 2001:

numbers in thousands

Project	Actual 1994	1995	1996	1997	1998	1999	2000	2001
	Fiscal Year of Review				Planned			
Air Quality	-	63	750					
* RCRA								
Hazardous Waste (Subtitle C)	137	100	95	100	80	75	77	65
Solid Waste (Subtitle D)	57	108	115	115	110	115	120	125
USTs (Subtitle I)	-	20	-	-	20	-	-	20
Water Quality								
Groundwater/Potable Water	-	8						
Surface Water	-	8						
Wastewater	32	119	150	55	55	60	60	65
Management Cost	462	594	624	650	678	700	721	741

IX.G.2. Provide cleanup cost data for each of the following program areas for fiscal years 1994 - 2001:

numbers in thousands

Project	Actual 1994	1995	1996	1997	1998	1999	2000	2001
	Fiscal Year of Review				Planned			
* DERA Restoration (CERCLA)	2480	1685	3335	4835	4335	3585	3090	3090
Asbestos	70	115	75	75	60	60	40	40
Radon	1	10						
Lead-Based Paint	8	25						
Management Cost	152	190	201	214	230	243	251	258

IX.G.3. Provide compliance and cost data for any projects not listed above for fiscal years 1994 - 2001:

* Indicates DDSP

10 NOV 1994

MAR

 DDSP-Mech

COMPREHENSIVE ENVIRONMENTAL RESPONSE, COMPENSATION, AND LIABILITY ACT (CERCLA)

IX.A.1.* Is the installation in the Installation Restoration Program (IRP)? YES NO

*IX.A.1.a.** *If YES, list the number of sites in the IRP:* 11

IX.A.2.* Is the installation on the National Priorities List (NPL)? YES NO

*IX.A.2.a.** *If YES, list the NPL status (e.g., proposed, final, deleted):* Final

IX.A.2.b. *List the number of operable units (OUs) on the installation:* _____

IX.A.3.* On a separate copy of the standard installation map provided for the overall data call, identify the installation's contaminated areas by site/OU and label the map CERCLA. *(Tenants should only identify those areas on or adjacent to their compound.)*

Map Attached

IX.A.4. For each site/OU, provide the following information *(please attach additional information on a separate piece of paper should you run out of space):*

Site/ OU#	Contaminated Media	Area of Contamination (in sq. yards)	Does Contamination Extend Offsite?

10 NOV 1994

DDSR mech

CERCLA
(continued)

IX.A.5. For each site/OU, list the completion date (mm/dd/yy) or planned completion date (mm/yy) for the following activities and events *(please attach additional information on a separate piece of paper should you run out of space and refer to acronym list, if necessary)*:

Site/ OU#	PA/SI	RI/FS	ROD	IAG/ FFA	RD	RA	Final RA

IX.A.6. Are there any reported or known uncontrolled (i.e., no action has been taken as of yet) or unregulated occurrences of contamination on the installation? YES NO

IX.A.6.a. *If YES, briefly describe below the activity(ies) resulting in the contamination, location of contamination, type of contamination, media contaminated, and response activities to date:*

IX.A.7. Are there any contaminated drinking water aquifers? YES NO

IX.A.7.a. *If NO, is there a potential for contamination?* *YES* *NO*

IX.A.7.a.(1) *If a potential for contamination exists, describe:*

IX.A.8. List all ongoing or planned projects required by CERCLA compliance that have not been previously mentioned:

CERCLA

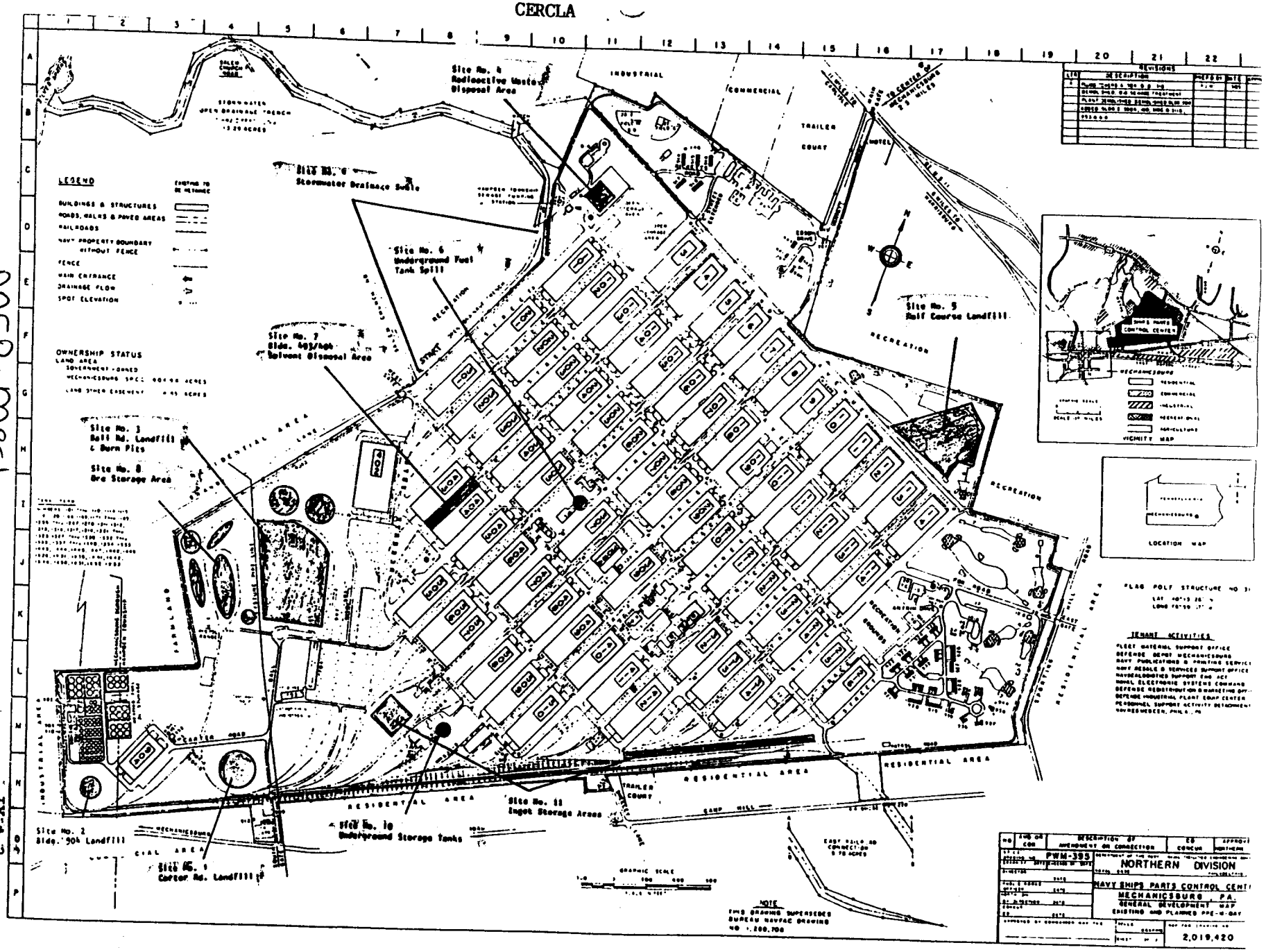

OOSP-mech

IX.A.3.

CERCLA
(continued)

IX.A.9. List all CERCLA projects and class requirements since 1990:

Project	Class Requirement (I, II, III)

IX.A.10. List any other environmental considerations at the state, municipal, or local level that have not yet been captured:

IX.A.11. Refer to Section G of the questionnaire and list all CERCLA actual and planned compliance costs for fiscal years 1994 - 2001.

SECTION B

RESOURCE CONSERVATION AND RECOVERY ACT (RCRA)

SUBTITLE C: HAZARDOUS WASTE

IX.B.1.* Does the installation operate as a generator or a treatment, storage, or disposal facility (TSDF)? YES NO

IX.B.1.a. *If YES, does the installation operate as a generator?* *YES* *NO*

IX.B.1.b. *Does the installation operate as a TSDFs?* *YES* *NO*
(If you are a tenant, indicate whether you are the TSDF.)

IX.B.1.c. On a separate copy of the standard installation map provided for the overall data call, identify the installation's RCRA operations and label the map RCRA.

IX.B.2.* Has a RCRA Facility Assessment (RFA) been performed at the installation? YES NO

IX.B.2.a. *If YES, have solid waste management units (SWMUs) been identified?* *YES* *NO*

(If you are a tenant, indicate whether any of the SWMUs are within your area of operation)

IX.B.2.b. *If YES, list the types of SWMUs:*
Container Storage, Tanks, Storage Piles, Paint Booths, Degreasers, Wastewater Treatment Units, Incinerators

IX.B.2.c. *For regulated units, list contents:*

None

IX.B.2.d. *On the RCRA installation map, identify the SWMUs.*
Map Attached

IX.B.2.e. *Is corrective action required at the SWMU?* *YES* *NO*

IX.B.2.e.(1) *If YES, has a RCRA Facility Investigation been conducted?* *YES* *NO*
Not applicable

IX.B.2.e.(2) *Has a Corrective Measures Study been conducted?* *YES* *NO*
Not applicable

IX.B.2.e.(3) *Has a Corrective Measures Implementation been conducted?* Not applicable *YES* *NO*

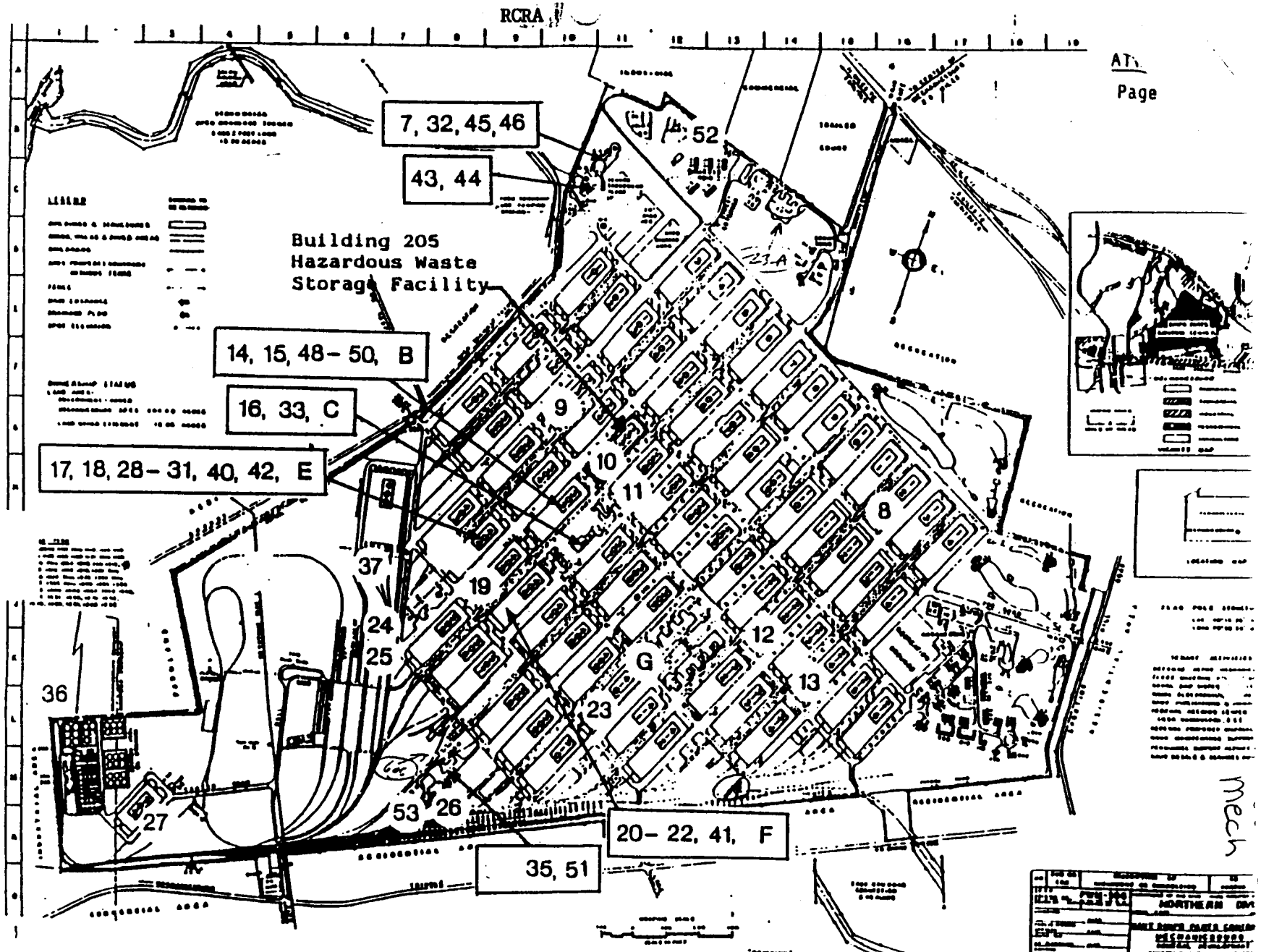

Locations of SWMUs and AOCs at the NSPCC Facility, Mechanicsburg, Pennsylvania (Reference 1).

LOCATIONS FOR AOCS A, D, AND H COULD NOT BE DETERMINED FROM THE AVAILABLE FILE MATERIAL.

10 NOV 1994

IX.B.2.d.

DDSR mech

RCRA
(continued)

IX.B.3.* Does the installation/tenant operate any RCRA-permitted facilities? YES NO

IX.B.3.a.* *If YES, for each RCRA permit provide the following information:*

Not applicable

Permit Type (generator, TSDF)	Permit Status (interim, final)	Permit Restrictions	Facility Capacity

IX.B.4.* Are there any permit violations? YES NO

IX.B.4.a.* *If YES, who issued the consent order or enforcement order (EPA/state)?*

Not applicable

IX.B.4.b.* *List violations:*

Not applicable

IX.B.4.c.* *What is the compliance schedule?*

Not applicable

IX.B.5.* Has the installation/tenant been assessed any fines or penalties under the Federal Facility Compliance Act? YES NO

IX.B.5.a.* *If YES, explain:*

Not applicable

IX.B.6. List any other environmental considerations at the state, municipal, or local level that have not yet been captured:

10 NOV 1994

RCRA
(continued)

IX.B.7. Refer to Section G of the questionnaire and list all actual and planned compliance costs for RCRA hazardous waste projects for fiscal years 1994 - 2001.

SUBTITLE D: SOLID WASTE

IX.B.8.* Does the installation/tenant dispose of solid waste in a (1) installation landfill or (2) contract to a landfill offsite? 2

(If you answered (1), skip question 10; if you answered (2), skip question 9.)

IX.B.9.* For disposal into an **installation landfill**, answer the following questions:

Not applicable

*IX.B.9.a.** *What is the size of the landfill (in acres)?*

Not applicable

*IX.B.9.b.** *When was it established (mm/yy)?*

Not applicable

*IX.B.9.c.** *List the contents:*

Not applicable

*IX.B.9.d.** *What is the average daily volume (in tons)?*

Not applicable

*IX.B.9.e.** *What is the total landfill capacity (in tons)?*

Not applicable

*IX.B.9.f.** *What is the remaining expected life of the landfill?*

Not applicable

*IX.B.9.g.** *Describe the permit status:*

Not applicable

IX.B.10.* For disposal into an **offsite landfill**, answer the following questions:

See Attachment IX.B.10

*IX.B.10.a.** *Who is the contractor?*

*IX.B.10.b.** *What is the permit status of the landfill?*

DDSP-mech.

RCRA
(continued)

*IX.B.10.c.** *What is the average daily volume of solid waste transported to the landfill (in tons)?* _____

*IX.B.10.d.** *What is the remaining life expectancy of the landfill?* _____

*IX.B.10.e.** *If operations should increase due to base realignment, will there be limitations on increasing the ~~contact~~ contract quantity?* YES (NO)

*IX.B.10.e.(1)** *If YES, describe limitations:*

IX.B.11. List the location and capacity (include years) of the regional facilities within a 20-mile radius of the installation: _____

Location	Facility Capacity (in tons, years)

IX.B.12. Does the installation have any "open dumps"? YES NO

IX.B.12.a. *If YES, is the installation upgrading its operations or closing the dump(s)?* _____

10 NOV 1994

QUESTION IX.B.10 For disposal into an offsite landfill, answer the following questions:

REPLY: PA ACT 101 of 1988 directed local counties to develop Municipal Waste Management Plans which would create a reserve (landfill) and guarantee disposal facilities for ten years from the date of enactment (1991). The four facilities designated by Cumberland County are permitted to receive waste through the year 2001. At that time the conditions will be renegotiated or new landfills will be designated. It is incumbent upon the county to maintain accessible facilities perpetually.

The four sites are:

R & I Bender Landfill, Scotland, PA
Mountain View Reclamation, Green Castle, PA
Cumberland County Landfill, Newburg, PA
Dauphin Meadows, Dauphin County, PA

Waste is transported to the landfill by either the Ships Parts Control Center (SPCC) or a locally operated trash/rubbish hauler, Boyed L. Diller.

DDSP- Mech

10 NOV

RCRA
(continued)

IX.B.13. List all solid waste projects and class requirements since 1990:

Project	Class Requirement (I, II, III)

IX.B.14. List any other environmental considerations at the state, municipal, or local level that have not yet been captured:

IX.B.15. Refer to Section G of the questionnaire and list all actual and planned compliance costs for RCRA solid waste projects for fiscal years 1994 - 2001.

SUBTITLE I: UNDERGROUND STORAGE TANKS (USTs)

IX.B.16.* Are there USTs located on the installation/tenant area? YES NO

*IX.B.16.a.** *If YES, on the RCRA map, identify the installation's/tenant's USTs.*

Map attached
Data Sheet attached

WDSP-Mech.

RCRA
(continued)

IX.B.16.b. For each UST, provide the following:*

SEE ATTACHMENT IX.B.16.b.

UST Number	UST Status (abandoned, closed, (un)regulated)	Installation Date	UST Contents (petroleum, chemical)	Current Volume (in gal)	Tank Capacity (in gal)

**If status is closed, provide the closing date.*

IX.B.16.c. Are all required protection controls in place? *YES* *NO*

[If installed after 12/88, corrosion, spill and overfill, and leak protection controls should already be in place. If installed before 12/88, leak protection should already be in place. However, corrosion and spill and overfill protection controls are required by 1998.]

IX.B.16.c.(1) If NO, describe corrective action status:

IX.B.17. Have all USTs been tested for tank tightness? YES NO

IX.B.17.a. If NO, is some other method of leak detection in place (e.g., monitoring)? *YES* *NO*

IX.B.17.a.(1) If YES, identify UST(s) and list other methods used:

IX.B.17.a.(2) If NO, identify UST(s) and actions to date:

10 NOV 1994

SECTION B: RESOURCE CONSERVATION RECOVERY ACT

SUBTITLE I: UNDERGROUND STORAGE TANKS (USTS)

QUESTION IX.B.16.b. (continued) Page 2 of 2

UST NUMBER	UST STATUS	INSTALLATION DATE	UST CONTENTS	CURRENT VOLUME (GAL)	TANK CAPACITY (GAL)
09	Unregulated	Unk	Petroleum	150 GL(Est)	1000
506	Unregulated/ closed	Unk	Petroleum	Dry	1000
506SE	Unregulated/ closed	Unk	Petroleum	Dry	1000
506SW	Unregulated/ closed	Unk	Petroleum	Dry	1000
310B	Unregulated/ closed	Unk	Petroleum	Dry	275
310A	Unregulated/ closed	Unk	Petroleum	Dry	1000

All 506-series USTs were closed in 1991. Others are unknown.

DDSP- Mech

10 NOV 1994

IX.B.16.a.

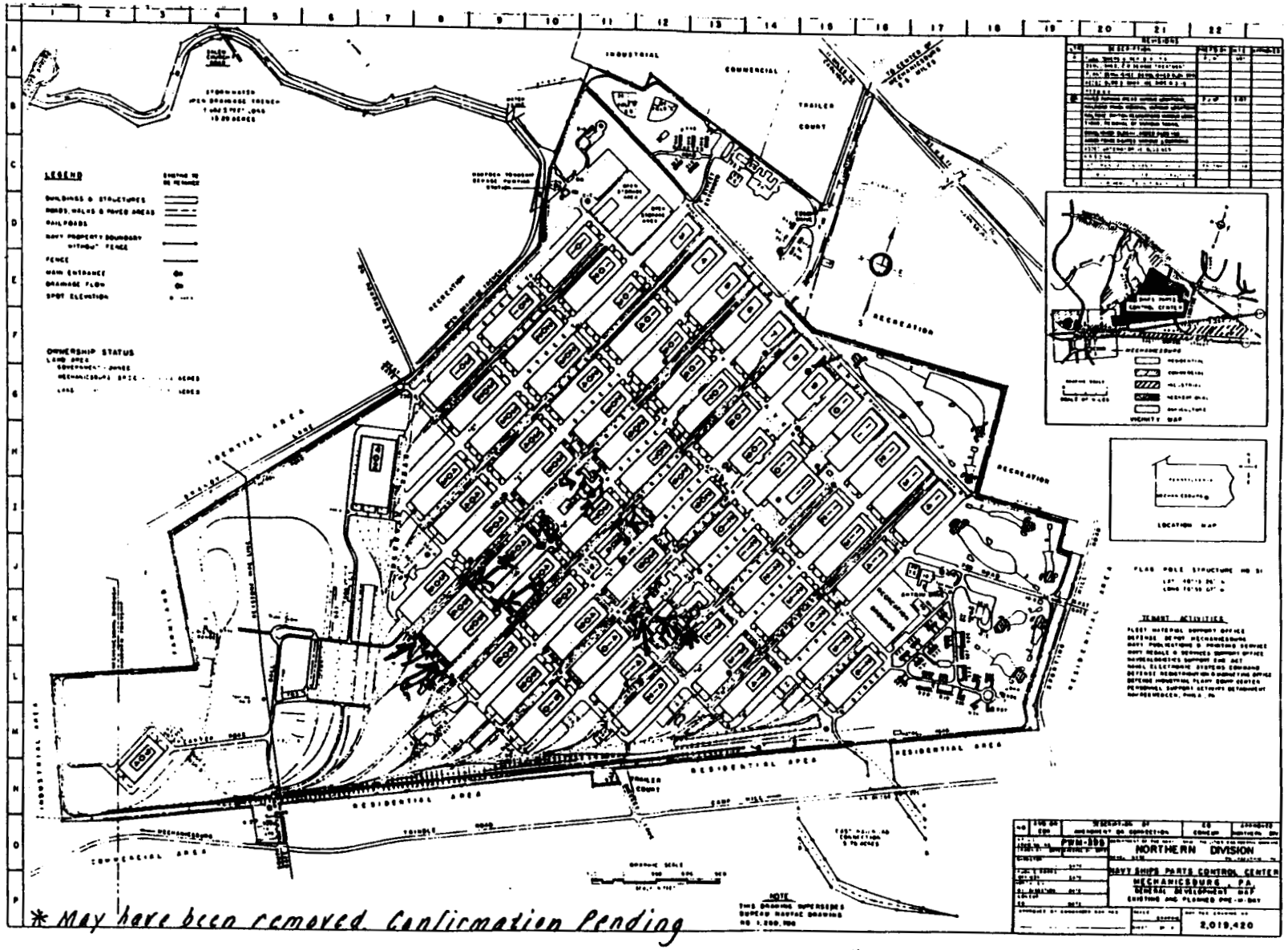

* May have been removed. Confirmation Pending

UNDERGROUND STORAGE TANKS

USTs

9 F	1500	St. side by cage	heating oil	UST	in use		
214 F	1000		heating oil	UST	in use		
306 B	10000	Fuel station	gasoline	UST	in use	G	003
306 B	10000	Fuel station	diesel fuel	UST	in use	H	004
308	20000	NW corner of bldg.	heating oil	UST	in use	I	005
310 B	1000		heating oil	UST	NIU		
406 K	1000	North end	heating oil	UST	in use		
506 N	550	North end	heating oil	UST	in use		
506 S	1000	South end	heating oil	UST	in use		
507 F	1000	St. side, South	heating oil	UST	in use		
507 N	1000	St. Side, North	heating oil	UST	in use		
507 S	550	South end	heating oil	UST	in use		

Key:

AST- Aboveground Storage Tank
UST- Underground Storage Tank
NIU- Not In Use

EPA- U.S. Environmental Protection Agency
PADER- Pennsylvania Department of Environmental Resources

10 NOV 1994

IX.B.16.b.

RCRA
(continued)

IX.B.18. Have any leaking USTs been identified? YES NO

IX.B.18.a. If YES, list the status of corrective action:

IX.B.19. Do all USTs meet Federal standards? YES NO

IX.B.19.a. If NO, describe the corrective action status:

IX.B.20. Has the appropriate agency (EPA, state, or local agency) been notified of each USTs age, size, type, location, and use? YES NO

IX.B.21. List any other environmental considerations at the state, municipal, or local level that have not yet been captured:

IX.B.22. Refer to Section G of the questionnaire and list all actual and planned compliance costs for fiscal years 1994 - 2001.

SECTION C

NATURAL/CULTURAL RESOURCES

WETLANDS AND SENSITIVE HABITATS

IX.C.1.* Are wetlands, estuaries, or other special aquatic features located on or adjacent to the installation? Adjacent — YES (circled) NO

IX.C.1.a.* *If YES, list types and approximate acreage:*
Hampden Township Recreation facility
Fresh Water
2 ½ acre

IX.C.1.b.* *Does the presence constrain current construction activities or operations?* YES NO (circled)

IX.C.1.b.(1)* *If YES, briefly describe:*

IX.C.2. Has the installation requested an individual or general discharge permit to fill jurisdictional wetlands to accommodate base operations or development plans? YES NO

IX.C.2.a. *If YES, briefly explain:*

IX.C.3.* Has the installation/tenant been required to modify or constrain operations or development plans in any way to accommodate a jurisdictional wetland? YES NO (circled)

IX.C.3.a.* *If YES, briefly explain:*
Not applicable

IX.C.4. Would the installation need to request a discharge permit to fill wetlands should operations increase due to base realignment? YES NO

IX.C.5. Does the installation have any cooperative management agreement with Federal, state, or local agencies regarding biological (e.g., plant, animal) or wetland resources? YES NO

DUSR-Mech.

NATURAL/CULTURAL RESOURCES
(continued)

IX.C.5.a *If YES, briefly describe agreement:*

IX.C.6.* Have any critical or sensitive habitats been identified on the installation (e.g., migratory flyway)? YES (NO)

*IX.C.6.a.** *If YES, list type(s) of habitats:*

Not applicable

*IX.C.6.b.** *On a separate copy of the standard installation map provided for the overall data call, identify habitat locations and label the map Natural/Cultural Resources.*

Not applicable

*IX.C.6.c.** *Does the presence constrain current construction activities or operations?* *YES* *NO*

Not applicable

*IX.C.6.c.(1)** *If YES, briefly describe:*

Not applicable

IX.C.7.* Are there any listed or proposed wild, scenic, or recreational rivers on or adjacent to the installation? YES (NO)

*IX.C.7.a.** *If YES, does the presence constrain current construction activities or operations?* *YES* *NO*

IX.C.8.* Is the installation located on or near a floodplain? YES (NO)

*IX.C.8.a.** *On a separate copy of the standard installation map provided for the overall data call, identify ~~habitat~~ floodplain locations and label the map Natural/Cultural Resources.*

All locations are above the 500 year floodplain.

IX.C.9. Describe any wetlands projects currently underway or complete:

10 NOV 1994

DDSP-Mech

NATURAL/CULTURAL RESOURCES
(continued)

THREATENED OR ENDANGERED SPECIES

IX.C.10. Has the installation been surveyed for biological (e.g., plant, animal) resources? YES NO

IX.C.10.a. *If YES, provide date(s) and results of survey:*

IX.C.11.* Have any Federal or state-listed or candidate threatened or endangered species been identified on the installation? YES (NO)

*IX.C.11.a.** *If YES, include all species currently listed as threatened or endangered species or as a candidate for inclusion on a Federal or state list. Also include how many acres of the installation have been designated by the U.S. Fish and Wildlife Service or state as Critical Habitat for each of the Species. [Note: a species is present on the installation if a portion of its life cycle occurs on the installation (e.g., nesting, feeding, resting).]*

Not applicable

Species (plant or animal)	Designation (Threatened/ Endangered)	Federal/State Designation	Designated Critical Habitat (Acres)

IX.C.12.* Has the installation had to modify or constrain operations in any way to accommodate an endangered species or its associated habitat? YES (NO)

*IX.C.12.a.** *If YES, describe modifications or constraints:*

Not applicable

DDSP-mech.

NATURAL/CULTURAL RESOURCES
(continued)

IX.C.13. List any threatened or endangered species projects currently underway or completed:

FARMLANDS AND FORESTED AREAS

IX.C.14.* Does the installation possess any farmlands that are classified as prime, unique, or of state and local importance? YES (NO)

*IX.C.14.a.** *If YES, does it constrain current operations?* *YES* *NO*

Not applicable

*IX.C.14.a.(1)** *If YES, briefly describe:*

Not applicable

IX.C.15.* Does the installation possess any economic forested areas (economically feasible to harvest-favorable local markets)? YES (NO)

*IX.C.15.a.** *If YES, does it constrain current operations?* *YES* *NO*

Not applicable

IX.C.15.a.(1) *If YES, briefly describe:*

Not applicable

HISTORICAL AND CULTURAL RESOURCES

IX.C.16.* Is the installation on or adjacent to state or Federal land that is managed primarily for Historical or Cultural Resources? YES (NO)

IX.C.17.* Has a historical building survey been completed for the installation? YES (NO)

Pending

*IX.C.17.a.** *If YES, how many buildings were surveyed?* _____

*IX.C.17.b.** *How many buildings will be more than 50 years old in 2002?* approx. 95

NATURAL/CULTURAL RESOURCES
(continued)

*IX.C.17.c.** *Identify buildings that are either listed, eligible, or potentially eligible for the National Register:*

Building	National Register Status
All buildings except 00 series,	Potentially eligible
308, housing site A & B,	
109 - 114	

*IX.C.17.d.** *Identify historic buildings on the Natural/Cultural Resources map.*
Map attached

IX.C.18.* Has an archeological survey of the installation been completed? YES (NO)

IX.C.18.a. *How many acres have been surveyed to date?* _____

*IX.C.~~17~~18.b.** *List sites that are either listed, eligible, or potentially eligible for inclusion into the National Register:* Not applicable

Archeological Sites	National Register Status

*IX.C.~~17~~18.c.** *Identify archeological sites on the Natural/Cultural Resources map.*
Not applicable

IX.C.19.* Are any areas on or near the installation used or identified as sacred areas by Native Americans? YES (NO)

*IX.C.19.a.** *If YES, identify on the Natural/Cultural Resources map.*
Not applicable

H. LIGHTED BUILDINGS ARE NOT ELIGIBLE.

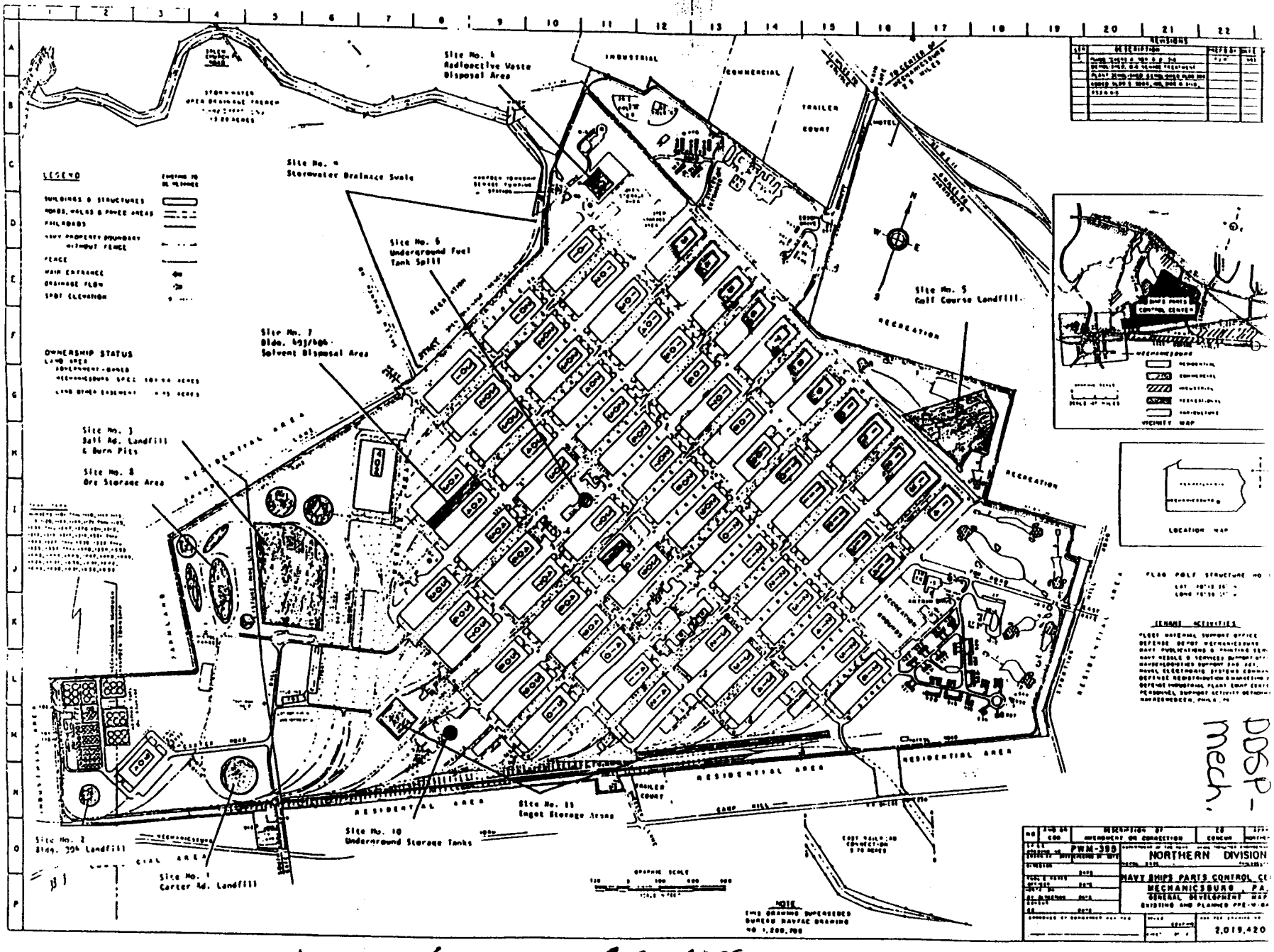

DOSP-mech.

NATURAL/CULTURAL RESOURCES.

10 NOV 1994

IX.C.17d.

DDSP-mech.

NATURAL/CULTURAL RESOURCES
(continued)

IX.C.20.* Are there any historical trails on or adjacent to the installation? YES (NO)

IX.C.20.a. * *If YES, identify on Natural/Cultural Resources map.*

IX.C.21.* Has a memorandum of agreement been signed with the state historic preservation office? YES (NO)

IX.C.21.a. * *If YES, are there any restrictions to development or installation operation?* *YES* *NO*

IX.C.21.a.(1) * *If YES, describe restrictions:*

IX.C.22. List all Historical and Cultural resource projects and the class requirements since 1990:

Project Title	Class (I, II, III)

MINERALS & ENERGY

IX.C.23.* Does the installation encompass any known economic resource areas? YES (NO)

IX.C.23.a. * *If YES, list the areas:*

10 NOV 1994

NATURAL/CULTURAL RESOURCES
(continued)

*IX.C.23.b.** *Does the presence of those resources constrain current operations?* Not applicable *YES* *NO*

*IX.C.23.b.(1)** *If YES, describe:*

IX.C.24. Are areas on the installation used/previously used for mineral or energy recovery? YES NO

IX.C.24.a. *If YES, explain:*

IX.C.25.* Does the installation encompass a known Geothermal Resource Area? YES NO

*IX.C.25.a.** *If YES, describe area and identify on Natural/Cultural Resources map.*

IX.C.26.* Does the installation encompass oil or gas lease lands? YES NO

*IX.C.26.a.** *If YES, identify lands on Natural/Cultural Resources map.*

IX.C.27.* If YES to either question 25, 26, or both, does the presence of those resources constrain current operations? YES NO

*IX.C.27.a.** *If YES, describe:*

IX.C.28. Refer to Section G and list all actual and planned cleanup costs for Natural/Cultural Resources for fiscal years 1994 - 2001.

SECTION D

ASBESTOS, PCBs, RADON, & LEAD-BASED PAINT

ASBESTOS

IX.D.1.* Has an installation-wide asbestos survey been conducted? (YES) NO

*IX.D.1.a.** *If NO, how many facilities/structures were surveyed?* all/100%

*IX.D.1.a.(1)** *List facilities/structures:*

IX.D.2.* Has the installation/tenant facilities been identified as having structures/buildings containing asbestos? (YES) NO

*IX.D.2.a.** *If YES, list structures/buildings containing asbestos, friable/non friable percentages, and area of contamination below (tenants should only list their structures/buildings containing asbestos):*

Structures Containing Asbestos	% Friable	% Non-Friable	Estimated Area of Friable Contamination	Estimated Area of Non-Friable Contamination
SEE ATTACHED				

IX.D.3. Has the installation entered into a Memorandum of Understanding (MOU) with EPA for the management of asbestos-containing products? YES NO

IX.D.3.a. *If YES, what exemptions were identified?*

IX.D.3.b. *Attach MOU.*

DDSP-Mech.

STRUCTURES CONTAINING ASB	% FRIABLE	% NON-FRIABLE	EST AREA FRIABLE (SF)	EST AREA NON-FRIABLE (SF)
03	97.4	2.6	61710	1630
04	97.9	2.1	62410	1310
05	62.1	37.9	60040	36670
09	94.9	5.1	313710	16685
10	2.3	97.7	1810	75770
11	54.6	45.4	149940	124690
12	99.0	1.0	309500	3170
13	97.5	2.5	263795	6700
14	44.3	55.7	100815	126640
101	16.0	84.0	12140	63920
102	77.1	22.9	128245	38020
103	66.7	33.3	134115	66810
104	79.1	20.9	133465	35370
105	78.8	21.2	138865	37470
106	66.8	33.2	130295	64690
108	76.9	23.1	141085	42330
109	59.2	40.8	103390	71290
110	17.5	82.5	36330	171820
113	76.6	23.4	143290	43660
201	74.7	25.3	181775	61570
202	77.3	22.7	175050	51310
203	71.4	28.6	198195	79270
204	63.3	36.7	140875	81830
205	67.5	32.5	160990	77610
206	80.0	20.0	166690	41700
207	72.4	27.6	159905	61080
208	1.2	98.8	2335	196975
209	6.5	93.5	11625	168300
210	73.0	27.0	162528	60130
211	5.6	94.4	12600	211700
212	5.4	94.6	10930	190600
213	3.7	96.3	8550	224355
215	2.2	97.8	4010	180140
301	9.3	90.7	26715	259765
302	4.0	96.0	13525	327720
303	4.8	95.2	7245	145000
304	3.9	96.1	7145	174800
314	1.5	98.5	3835	258305
402	2.4	97.6	10400	421700
403	2.5	97.5	7335	285495
404	2.7	97.3	6855	246055
405	4.1	95.9	8145	190700
406	4.9	95.1	13550	264700
505	6.9	93.1	25137	340320
506	4.9	95.1	10035	192835
507	11.9	88.1	27960	206565
508	1.7	98.3	3475	205705
509	2.2	97.8	4600	203930
904	1.1	98.9	1010	90650

DDSP-Mech,

ASBESTOS, PCBs, RADON, & LEAD-BASED PAINT (continued)

IX.D.3.c. *If NO, does the installation have an asbestos management plan?* *YES* *NO*

IX.D.3.c.(1) *If YES, attach management plan.*

IX.D.4. Is the installation undergoing an abatement action? YES NO

IX.D.4.a. *If YES, has the installation received any notices of violations?* *YES* *NO*

IX.D.4.b. *Are removal and disposal procedures complying with the National Emission Standards for Hazardous Air Pollutants?* *YES* *NO*

IX.D.5. List all asbestos projects and class requirements since 1990:

Project Title	Class (I, II, III)

IX.D.6. Refer to Section G and list all actual and planned cleanup costs for Asbestos for fiscal years 1994 - 2001.

POLYCHLORINATED BIPHENOLS (PCBs)

IX.D.7.* Has an installation/tenant-wide PCB inventory been conducted? YES NO

*IX.D.7.a.** *If NO, what percentage was surveyed?* _____

*IX.D.7.b.** *What is the targeted completion date (mm/yy)?* _____

ASBESTOS, PCBs, RADON, & LEAD-BASED PAINT (continued)

IX.D.8.* Does the installation contain equipment that uses PCBs or that are PCB-contaminated? YES NO

*IX.D.8.a.** *If YES, list the types of equipment (e.g., transformers, capacitors, circuit breakers), concentration levels (ppm), location, and schedule for removal:*

(If you are a tenant, only list for tenant areas)

Equipment	Concentration Levels (ppm)	Location	Schedule for Removal

*IX.D.8.b.** *Are they located in or near any food or feed area?* *YES* *NO*

*IX.D.8.c.** *Are all equipment properly marked?* *YES* *NO*

*IX.D.8.d.** *Are PCB-contaminated equipment in permitted storage facilities?* *YES* *NO*

IX.D.9. Has the installation entered into a Memorandum of Understanding (MOU) with EPA for the management of ~~asbestos~~ PCB-containing products? YES NO

IX.D.9.a. *If YES, what exemptions were identified?*

IX.D.9.b. *Attach MOU:*

IX.D.10.* Does the installation/tenant have a PCB elimination plan? YES NO

*IX.D.10.a.** *If YES, attach plan.*

DDSP-Mech.

ASBESTOS, PCBs, RADON, & LEAD-BASED PAINT (continued)

IX.D.11. List all PCB projects and class requirements since 1990.

Project	Class (I, II, III)

IX.D.12. Refer to Section G and list all actual and planned cleanup costs for PCBs for fiscal years 1994 - 2001.

RADON

IX.D.13.* Has/does the installation monitor for radon gas? (YES) NO

*IX.D.13.a.** *If YES, how many and what percentage of buildings were surveyed?* ALL 100%

*IX.D.13.b.** *Are additional surveys underway or planned?* YES (NO)

*IX.D.13.c.** *Have radon levels been identified above 4 picocuries per liter?* (YES) NO

*IX.D.13.c.(1)** *If YES, briefly describe remedial plans or corrective actions taken:* Mitigation project underway in housing. Plans have not been developed for other buildings.

*IX.D.13.d.** *What is the highest level recorded?* 33.2 pCi/L

IX.D.14.* Has the installation/tenant instituted a radon reduction management plan? YES (NO)

IX.D.15. Refer to Section G and list all actual and planned cleanup costs for Radon for fiscal years 1994 - 2001.

10 NOV 1994

DDSP - Mech

ASBESTOS, PCBs, RADON, & LEAD-BASED PAINT (continued)

LEAD-BASED PAINT

IX.D.16.* Has an installation/tenant facility lead-based paint survey been conducted? YES (NO)

*IX.D.16.a.** *If YES, how many and what percentage of facilities were surveyed?* _____ _____

*IX.D.16.a.(1)** *How many and what percentage were identified as having lead-based paint?* _____ _____

*IX.D.16.a.(2)** *On a separate copy of the standard installation map provided for the overall data call, identify lead-based paint facilities by number and label the map Lead-based Paint.*

*IX.D.16.a.(3)** *For each facility identified above, provide the estimated area of lead based paint (in sq. ft.):*

*IX.D.16.b.** *If NO, is an installation-wide lead-based paint survey in progress?* YES (NO)

IX.D.17. List all lead-based paint projects currently underway and their estimated completion date:

Project	Estimated Completion (mm/yy)
none	

IX.D.18. Refer to Section G and list all actual and planned cleanup costs for lead-based paint for fiscal years 1994 - 2001.

SECTION E

AIR QUALITY

IX.E.1.* Identify the air quality control region (AQCR) in which the installation is located:

Harrisburg, PA

IX.E.2.* Indicate whether the installation is in an area designated by EPA as an attainment (PSD), nonattainment, or unclassified area for each of the following criteria air pollutants:

Ozone	Nonattainment
Nitrogen Dioxide (NOx)	Attainment
Carbon Monoxide (CO)	Attainment
Particulate Matter (PM-10)	Attainment
Sulfur Dioxide	Attainment
Lead	Attainment

IX.E.3.* Is the installation in an area that is currently being proposed by EPA to be nonattainment for any of the above pollutants? YES (NO)

*IX.E.3.a.** *If YES, list pollutants:*

IX.E.4.* List the air pollution sources that contribute to nonattainment on the installation (e.g., stationary, mobile) *[tenants should only list those in their area]*:

Stationary - heating plants

Mobile - vehicles (both Private and Government)

*IX.E.4.a.** *On a separate copy of the standard installation map provided for the overall data call, identify the location of stationary air pollution sources and label the map Air Quality.*

Map attached

IX.E.5.* Has the installation been required to implement special actions to comply with the State Implementation Plan (SIP) (e.g., carpooling, emission reduction credits)? YES (NO)

*IX.E.5.a.** *If YES, define actions:*

ALL BUILDINGS EXCEPT BLDG 402

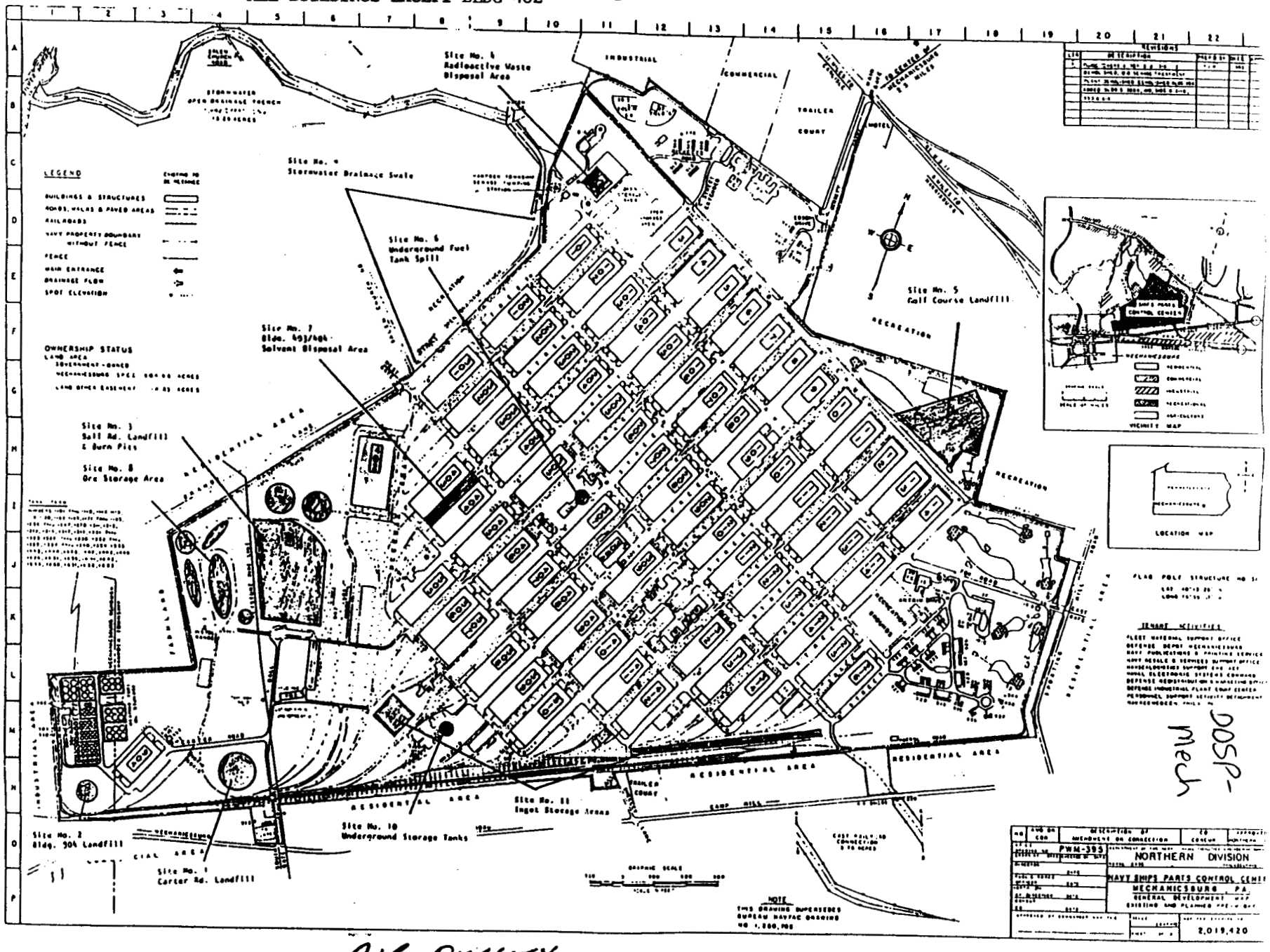

DOSP-Mech

10 Nov 1994

TX F.4.a.

AIR QUALITY

DDSP-Mech

AIR QUALITY
(continued)

IX.E.6.* Have restrictions or delays on operations occurred on the installation due to air quality considerations? YES (NO)

*IX.E.6.a.** *If YES, describe restrictions:*

_____

IX.E.7.* – If the installation is in an area that is designated as nonattainment for ozone, circle the EPA-designated severity of nonattainment:

	(Marginal)	Moderate	Serious	Severe-15	Severe-17	Extreme
Design Value: (ppm)	0.121 up to 0.138	0.138 up to 0.160	0.160 up to 0.180	0.180 up to 0.280	0.190 up to 0.280 1988 Value	0.280 and above

*IX.E.7.a.** *Is the installation part of an EPA-designated multi-state ozone transport region?* (YES) NO

*IX.E.7.b.** *If YES, list the region:*

Northeast Ozone Transport region

*IX.E.7.c.** *Is the installation located in a rural transport area?* YES (NO)

IX.E.8. If the installation is in an area designated as marginal for ozone nonattainment:

IX.E.8.a. *Has the state requested an extension to the ozone attainment deadline of 1993?* YES NO

IX.E.8.b. *Has EPA concluded that the state has fulfilled the 1993 attainment date?* YES NO

IX.E.8.c. *If NO to a and b, does the state expect EPA to redesignate the area to a worse classification (e.g., moderate)?* YES NO

IX.E.9. If the installation is in an area designated as moderate, serious, severe-15, severe-17, or extreme nonattainment for ozone:

IX.E.9.a. *List the baseline level of emissions (baseline is assumed to be 1990 data or other year specified):*

DDSP mech.

AIR QUALITY
(continued)

IX.E.9.b. *List the amount of reduced average annual emissions of volatile organic compounds (VOCs) and NOx, by tons/year, for the installation resulting from permanent reductions in installation activity levels, process changes, or other measures implemented since November 15, 1990:*

Source	Average Annual Reduction (tons/year)
1. Mobile source VOCs	
2. Stationary or area source VOCs	
3. Mobile source NOx	
4. Stationary or area source NOx	

IX.E.9.c. *List the amount of increased average annual emissions of VOCs and NOx, by tons/year for the installation resulting from increased activity levels, facility expansion, process changes, or other measures implemented since November 15, 1990:*

Source	Average Annual Reduction (tons/year)
1. Mobile source VOCs	
2. Stationary or area source VOCs	
3. Mobile source NOx	
4. Stationary or area source NOx	

IX.E.10.* If the installation is in an area that is designated as nonattainment for CO, circle the EPA-designated severity of non attainment:

Not applicable

	Moderate	Serious
Design Value (ppm):	9.1 - 16.4	16.5 and above

IX.E.11.* If the state has vehicle miles traveled (VMT) forecasts as part of its reasonable further progress or attainment plans, try to obtain a determination from the state of how many more VMTs above the 1990 baseline are allowed in the VMT attainment year forecast for the main road leading into and out of the base:

Not applicable

Allowable Increase in VMT = _____

DDSR mech

AIR QUALITY
(continued)

IX.E.12.* If the installation in is an area that is nonattainment for PM-10, circle the EPA designated severity of non attainment:

Moderate **Serious**

IX.E.13.* Does the installation have operations/activities that require air emissions permits? YES NO

*IX.E.13.a.** *If YES, describe operation/activities, permit conditions and status, and permit violations (since 1990):*

5 boilers over 10,000,000 BTUH are permitted by PA Dept of Envir. Resources (PADER). Permit # 21-302-039A was issued 1 Feb 90 and will expire 31 Jan 95. No violations & no exceptional operating conditions or restrictions.

*IX.E.13.b.** — *When was the most recent inspection (mm/dd/yy)?* Jan 94

IX.E.14. Do any installation activities require continuous emissions monitoring systems? YES NO

IX.E.14.a. *If YES, identify:*

IX.E.15.* If operations/activities were increased due to base realignment, would the installation require permit modification? YES NO

*IX.E.15.a.** *If YES, at what percent increase would the installation require modification?* _____

IX.E.16.* Do air pollution considerations present any potential restrictions to expansion or modification to existing facilities (e.g., conforming determination by the state, new source performance standards)? YES NO

*IX.E.16.a.** *If YES, describe:*

IX.E.17.* Does the installation have any air emission reduction credits (ERCs)? YES NO

*IX.E.17.a.** *If YES, how many?* _____

AIR QUALITY
(continued)

*IX.E.17.b.**	*If NO, is there any potential for getting ERCs?* ***	*YES*	*NO*
IX.E.18.*	Is the installation subject to any emission offset requirements?	YES	NO
*IX.E.18.a.**	*If YES, describe:*		
IX.E.19.*	Does the installation have a PSD program?	YES	NO
IX.E.20.	Does the installation have a pollution abatement plan?	YES	NO
IX.E.21.	Refer to Section G and list all actual and planned compliance costs for Air Quality for fiscal years 1994 - 2001.		

*** Ships Parts Control Center (SPCC) proposes no significant emission reductions that would generate ERC under PA Title 25, Section 127.

SECTION F

WATER QUALITY

GROUNDWATER/POTABLE WATER

IX.F.1.* Is the drinking water treatment system operated by the installation? YES NO

*IX.F.1.a.** *If YES, when was the system constructed (mm/yy)?* _____

IX.F.1.b. *Describe the operating history, permit status, and permit violations or exceeded maximum contaminant levels (MCLs) from fiscal year 1990:*

*IX.F.1.c.** *What is the remaining life expectancy of the system (in years)?* _____

*IX.F.1.c.(1)** *Explain any suspected problems with the remaining life expectancy of the system:*

IX.F.1.d. *Does the system currently meet regulatory requirements (e.g., SDWA)?* *YES* *NO*

IX.F.1.d.(1) *If NO, explain:*

IX.F.1.e. *Has the system been upgraded or replaced?* *YES* *NO*

IX.F.1.e.(1) *If NO, are there plans to upgrade or replace?* *YES* *NO*

*IX.F.1.f.** *If operations increased due to base realignment, would the system need to be upgraded or replaced to meet increased demand?* *YES* *NO*

*IX.F.1.f.(1)** *If YES, at what percent increase would the system need to be upgraded or replaced?* _____

*IX.F.1.f.(2)** *Would the system require a new permit or modification to an existing permit?* *YES* *NO*

IX.F.2.* What is water supply source (groundwater, surface water) for the installation or municipal system? surface water

DOSP-Mech,

WATER QUALITY
(continued)

IX.F.3.* Are there any constraints to the water system (consider the quality and quantity of water, seasonal shortages, and storage)? YES NO

*IX.F.3.a.** *If YES, describe constraints:*

IX.F.4. If the source is groundwater, how many wells exist at the installation? _____

IX.F.5. List all groundwater projects and class requirements since 1990:

Project	Class Requirement (I-II-III)

IX.F.6.* Is the installation subject to any limitations on water rights? YES NO

*IX.F.6.a.** *If YES, describe:*

IX.F.7. Refer to Section G and list all actual and planned groundwater compliance costs for fiscal years 1994 - 2001.

SURFACE WATER

IX.F.8. Are there any water bodies located on or adjacent to the installation? YES NO

IX.F.8.a. *If YES, on a separate copy of the standard installation map provided for the overall data call, identify the location and size of the water bodies and label the map Water Quality.*

WATER QUALITY
(continued)

IX.F.9. Do those water bodies receive storm or treated water discharge from the installation? YES NO

IX.F.9.a. *If YES, describe the nature and volume of discharge:*

IX.F.10. Does the installation currently discharge water onto the surface or subsurface? YES NO

IX.F.10.a. *If YES, is discharge onsite, offsite, or both?*

IX.F.11. Are there any installation National Pollutant Discharge Elimination System permits in effect for discharge to the water bodies? YES NO

IX.F.11.a. *If, YES, describe permit parameters:*

IX.F.11.b. *If NO, has the installation applied, or plan to apply, for a permit?* *YES* *NO*

IX.F.12. List all surface water projects and class requirements since 1990:

Project	Class Requirement (I, II, III)

IX.F.13. Refer to Section G and list all actual and planned surface water compliance costs for fiscal years 1994 - 2001.

DDSP-Mech.

WATER QUALITY
(continued)

WASTEWATER

IX.F.14.* Is the sewage treatment plant operated by the installation? YES NO

IX.F.14.a. If YES, describe the operating history (e.g., permit status, violations, enforcement actions) since 1990:

IX.F.14.b. What is the remaining life expectancy of the plant?* _____

IX.F.14.c. Are there any suspected problems?* *YES* *NO*

IX.F.14.c.(1) If YES, describe:*

IX.F.14.d. Has the plant been upgraded? *YES* *NO*

IX.F.14.d.(1) If YES, list date (mm/yy): _____

IX.F.14.d.(2) Describe upgrade:

IX.F.14.e. Are there plans to upgrade or replace the facility?* *YES* *NO*

IX.F.14.e.(1) If YES, describe scope of plans and expected start and complete dates:*

_____

IX.F.14.f. Does the installation provide sewage treatment for the local community?* *YES* *NO*

IX.F.14.f.(1) If YES, if the installation's operations increased due to base realignment, would the influent from the community need to be reduced?* *YES* *NO*

DUSP-Mech.

WATER QUALITY
(continued)

IX.F.14.f.(1)(a): If YES, what percent increase would require a reduction of influent from the community?* _____

IX.F.14.f.(1)(b) Does the community have an alternate sewage treatment system?* *YES* *NO*

IX.F.15.* Does the installation operate an industrial wastewater treatment plant? YES (NO)

IX.F.15.a. If YES, describe the operating history (e.g., permit status, violations, enforcement actions) since 1990:*

IX.F.15.b. What is the remaining life expectancy of the plant?* _____

IX.F.15.c. Are there any suspected problems?* *YES* *NO*

IX.F.15.c.(1) If YES, describe:*

IX.F.15.d. Has the plant been upgraded? *YES* *NO*

IX.F.15.d.(1) If YES, list date (mm/yy): _____

IX.F.15.d.(2) Describe upgrade:

IX.F.15.e. Are there plans to upgrade or replace the facility?* *YES* *NO*

IX.F.15.e.(1) If YES, describe scope of plans and expected start and complete dates:*

IX.F.15.f. Does the installation provide industrial wastewater treatment for the local community?* *YES* *NO*

DDSP-Mech

WATER QUALITY
(continued)

*IX.F.15. f.(1)** *If YES, if the installation's operations increased due to base realignment, would the influent from the community need to be reduced?* *YES* *NO*

*IX.F.15.f.(1)(a)** *If YES, what percent increase would require a reduction of influent from the community?* _____

*IX.F.15.f.(1)(b)** *Does the community have an alternate industrial wastewater treatment system?* *YES* *NO*

IX.F.16. Refer to Section G and list all actual and planned wastewater compliance costs for fiscal years 1994 - 2001.

DDSP-Mech.

SECTION G

COMPLIANCE AND CLEANUP COST

IX.G.1. Provide compliance cost data for each of the following program areas for fiscal years 1994 - 2001:

Project	Fiscal Year of Review							
	Actual				Planned			
	1994	1995	1996	1997	1998	1999	2000	2001
Air Quality								
RCRA								
Hazardous Waste (Subtitle C)								
Solid Waste (Subtitle D)								
USTs (Subtitle I)								
Water Quality								
Groundwater/Potable Water								
Surface Water								
Wastewater								
Management Cost								

IX.G.2. Provide cleanup cost data for each of the following program areas for fiscal years 1994 - 2001:

numbers in thousands

Project	Fiscal Year of Review							
	Actual				Planned			
	1994	1995	1996	1997	1998	1999	2000	2001
DERA Restoration (CERCLA)	2600	1000	750	750	500	500	250	250
Asbestos		633						
Radon	5	100	200	200	100			
Lead-Based Paint								
Management Cost	150	160	170	175	180	185	190	200

IX.G.3. Provide compliance and cost data for any projects not listed above for fiscal years 1994 - 2001:

NOV 1 0 1994

DM/JQ DDJP

X1.

LOGICAL: BUS
PHYSICAL: STAR
802.3/10BT/UNSHIELDED TWISTED PAIR
802.3/ETHERNET/COXIAL BACKBONE

X2.

ITEM	MODEL	QUANITY
SYNOPTICS CONCENTRATOR	MODEL 3000S	2
SYNOPTICS 10BT MODULE	MODEL 3308	10
SYNOPTICS 10BF MODULE	MODEL 3304	2
SYNOPTICS 10BT HUB	MODEL 2804	14
SYNOPTICS 10BF HUB	MODEL 2814	8
SYNOPITCS NETWORK MGMT	MODEL 3313A	3
SYNOPTICS LATTIS HUB	MODEL 2813-05	1
SYNOPTICS 10BT MODULE	MODEL 2803	2
SYNOPTICS CONCENTRATOR	MODEL 3000N	3
TRANSCEIVERS CABLETRON	MODEL: TPT4	15
LINKBUILDERS 3COM	MODEL 3C1627-1	4
SYNOPTICS ROUTER	MODEL: 3800-03	4
CISCO ROUTER AGS+4	MODEL:7000	1
CISCO ROUTER AGS	MODEL:2500	8
CISCO ROUTER AGS	MODEL:3000	2
RACAL DSU/CSU	MODEL:9600	2
HP750 NETWORK SERVER	MODEL:9000	2
EVEREX 486XT SERVER	MODEL VL/E	11
NETWORK FILE SERVER	MODEL HP 9000	1
EVEREX 80486	MODEL: STEP 486e	1

X3. YES

X4. 700

X5.

NOS:	PLATFORM:
NOVELL NETWARE 4.01	EVEREX 486VL/E 100
MICROSOFT NT SERVER 3.1	HP9000/750
BANYAN VINES 5.3	EVEREX 486VL/E 100
WINDOWS FOR WORKGROUPS	AT&T 3B2
NETBIOS	SPERRY 5080
OS/2	DECVAX
TCP/IP	
IPX/SPX	

X6. AIS,EMACS, BOSS, DBMS(APCAPS), PCNFS,WORD PROCESSING,DSS, CCMAIL, ELM EMAIL, MIS, LINK, DWASP,DAMPS,SAMMS,ARMS.

SOURCE: Purchase orders and site surveys completed during 3rd/4th qtr FY 94.