DCN 118

U.S. AIR FORCE

VX-9
DET POINT MUGU

FREEDOM
BIRD

NAWC
NAVY

NAVY
NAVY
2300
NAVY
0465
NAVY
3059
NAVY

7L
1202

621
NAVY
VAQ-132
621

RADAR CROSS SECTION RDT&E



BI-STATIC RCS CHAMBER

AERIAL VIEW OF BLDGS 3015 & 509

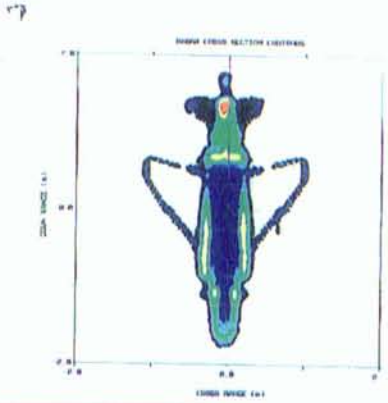

RCS IMAGE OF F-4 AIRCRAFT MODEL



RCS IMAGE OF MQM-107 TARGET



MONSTATIC RCS CHAMBER

AIR INTERCEPT WEAPONS T&E

NAWC

Weapons Division

NAVAL AIR WARFARE CENTER

SLAM

Standoff Land Attack Missile

Tomahawk—The Total Weapon System

NAWC
NAVY
200

THREAT SIMULATION EQUIPMENT

NAWC
Weapons Division
NAVAL AIR WARFARE CENTER

ULQ-26



AST-6

ALQ-167



TREE SHARK

ULQ-21



UPT-2A

TGTE



STE

Seaborne Targets

QST-35

SL-90 Target Support Boat with BQM-74 Drones

Ex-Destroyer Target

Mobile Ship Target

Aerial Targets





SAN NICOLAS ISLAND
THE RANGE CORNER STONE

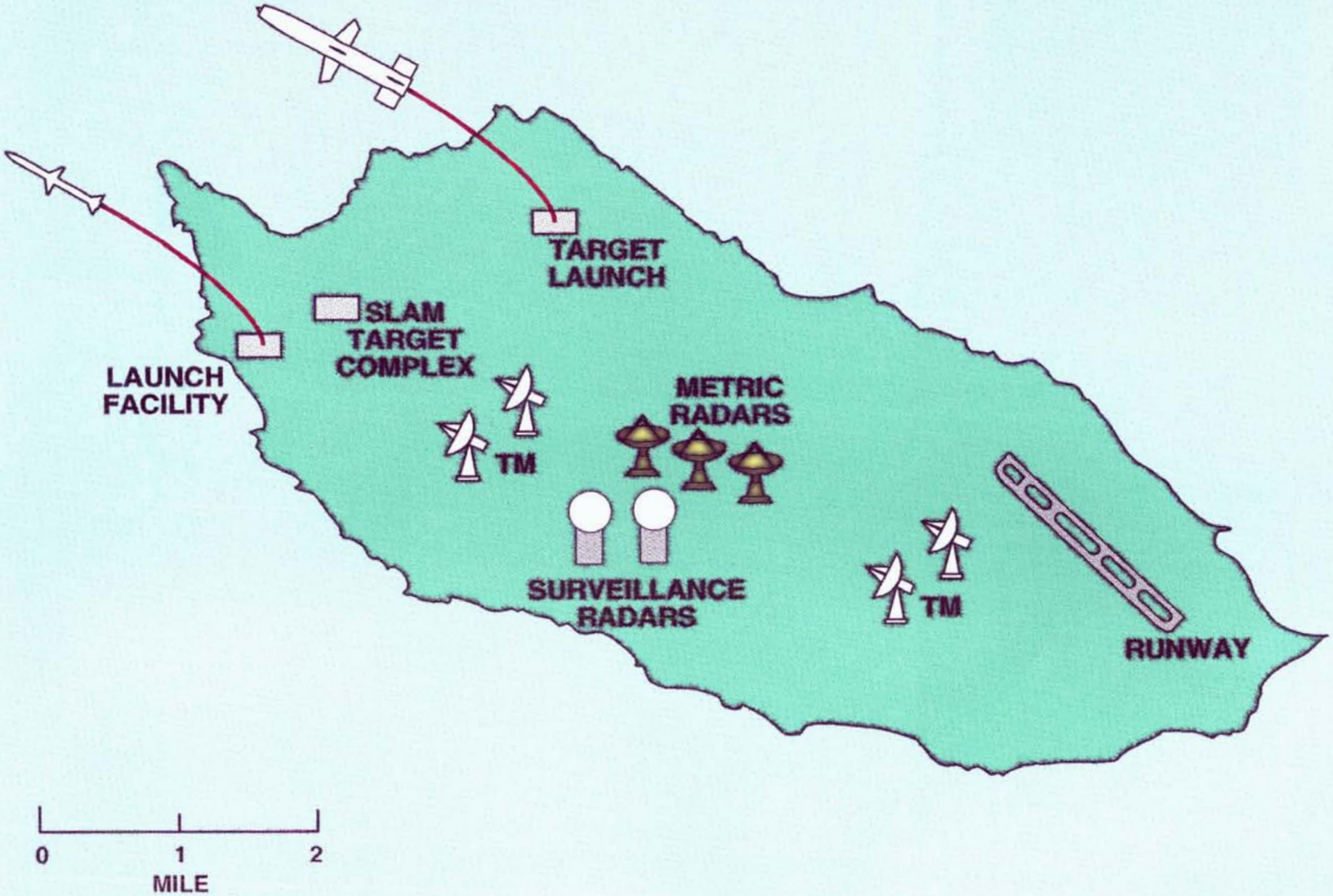

GRAPHICS P6419 120-94-4

ANTENNA RANGE →

349-95 -1

NAVAL A

CFC
KOREA

RANGE

RANGE OPERATIONS CENTER
POINT MUGU

- CONTROL ROOMS (ALPHA, BRAVO, DELTA)
- BATTLE MANAGEMENT INTEROP. CENTER
- RANGE CONTROL CENTER
- SURFACE SURVEILLANCE CENTER (PLEAD)
- TELEMETRY DATA CENTER
- RANGE DATA SYSTEM
- EATS/GPS MISSION OPS CENTER
- RANGE SCHEDULING
- REAL TIME DATA CENTER